MANHOLE ADJUSTING
CITY OF PICO RIVERA

PJC 000615

MONDAY 4-8-19

Columbia
Zola
Layman
Lindsey
Deland
Harrell

TUESDAY 4-9-19

Dunlap Crossing
Maris
Manzanar
Phaeton

WEDNESDAY 4-10-19

Calico
Lemoran
Coolhurst
Lindsey Frist Half west side only
Lindell
Bequette
Carron
Canford
Abbotsford

			OIL	TONS	SF
Isora	To	End	3.49	27	26892
Isora	To	Las Posas	3	22.75	22752
Gallatin	To	Harrell	4.4	34.5	34506
Beverly Frontage	To	Harrell	4.66	36	35904
Beverly Frontage	To	Harrell	4	31	30996
Durfee	To	Amistad	7.34	56.52	56529
		Total	26.89	207.77	207579
Paramount	**To**	**Rosemead**	8	60	59552
Coffman-Pico	**To**	**Manzanar**	4	33	33000
Coolhurst	**To**	**Mines**	3	21	21420
Washington	**To**	**End**	10	76	75600
		Total	25	190	189572
Dunlap Crossing	**To**	**Mines**	3.76	29	28941
Coolhurst	**To**	**Balfour**	1.08	8	8320
Lindsey	**To**	**Lemoran**	3.25	25	25058
Balfour	To	N End	2	16	15520
Balfour	To	S End	2.3	18	18200
Balfour	To	Homebrook	4.16	32	32032
Loch Alene	To	W End	1.4	11	10800
Bequette	To	Passons	7.28	56	56100
Eglise	To	Bennington	4.8	38	37520
		Total	30.03	233	232491

MANHOLE ADJUSTING
CITY OF PICO RIVERA

PJC 000615

THURSDAY 4-11-19						
Lindsey Second Half east side	Balfour	To	N End	2	**16**	**15520**
Homebrook	Loch Alene	To	W End	2.72	**21**	**20988**
Farmland	Bert	To	Lundahl	4.16	**32**	**32000**
Lundahl	Bennington	To	Pico Vista	5.59	**43**	**43120**
Rivera	Cord	To	Pico Vista	5	**38**	**38400**
Citronell	Rivera	To	Rex	5.7	**44**	**43890**
			Total	25.17	**194**	**193918**
FRIDAY 4-12-19						
Lindsey	Rex	To	Rivera	4.7	**36**	**36400**
Bascom	Serapis	To	Lindsey	1.65	**13**	**12740**
Elmont	Telegraph	To	Fernadel	3.13	**24**	**24080**
Terradell	Fernadel	To	Birchleaf	4.86	**37**	**37400**
Birchbark	Terradell	To	Maxine	2.6	**20**	**20250**
Maxine	Birchbark	To	Birchleaf	4.89	**38**	**37625**
Foxbury Way	Eglise	To	**Bennington**	4.67	**36**	**35991**
			Total	26.5	**204**	**204486**

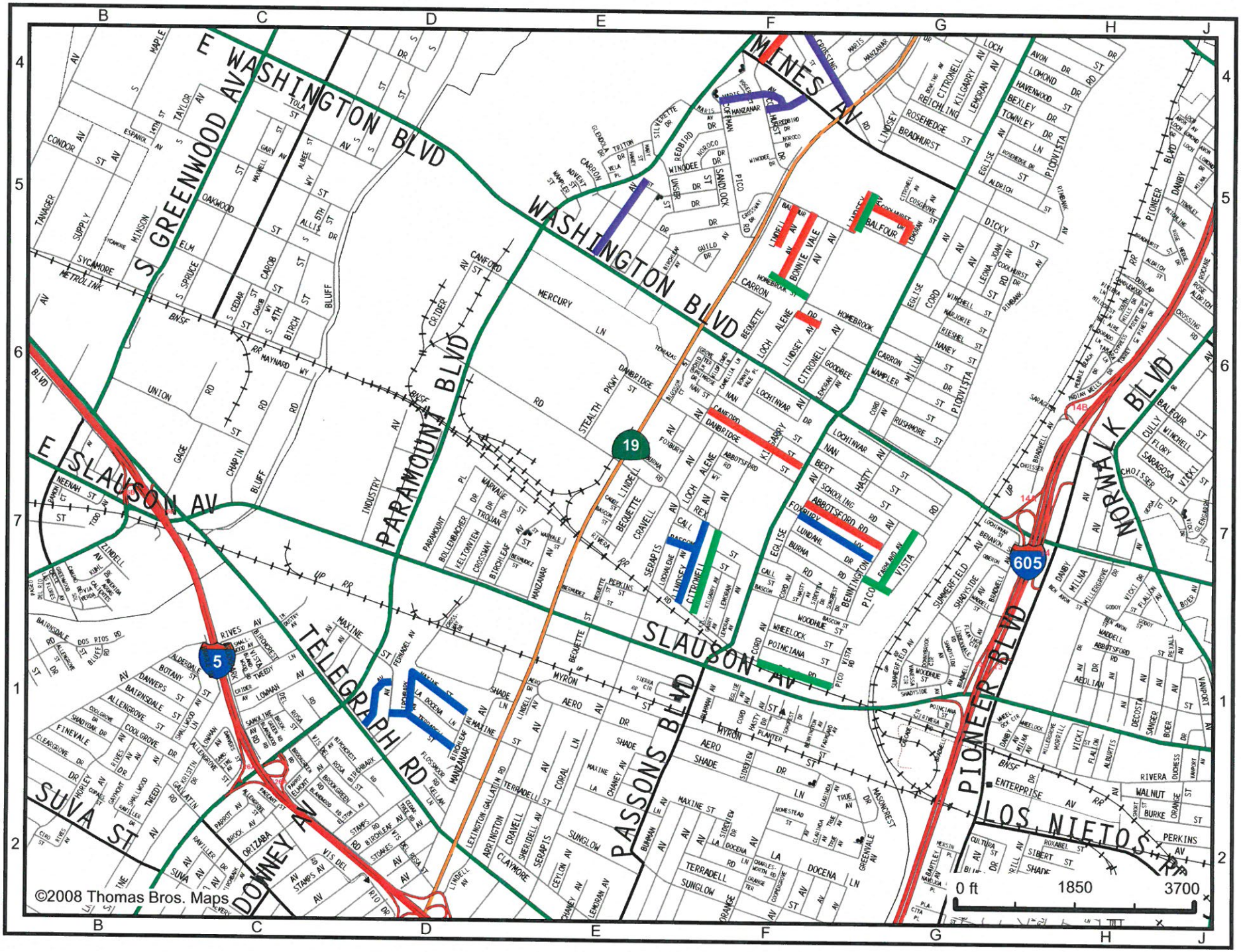

E WASHINGTON BLVD
WASHINGTON BLVD
MINES AV
S GREENWOOD AV
PARAMOUNT BLVD
E SLAUSON AV
SLAUSON AV
TELEGRAPH RD
PASSONS BLVD
NORWALK BLVD
PIONEER BLVD
LOS NIETOS RD
SUVA ST
DONNEY AV
19
5
605
0 ft
1850
3700
©2008 Thomas Bros. Maps

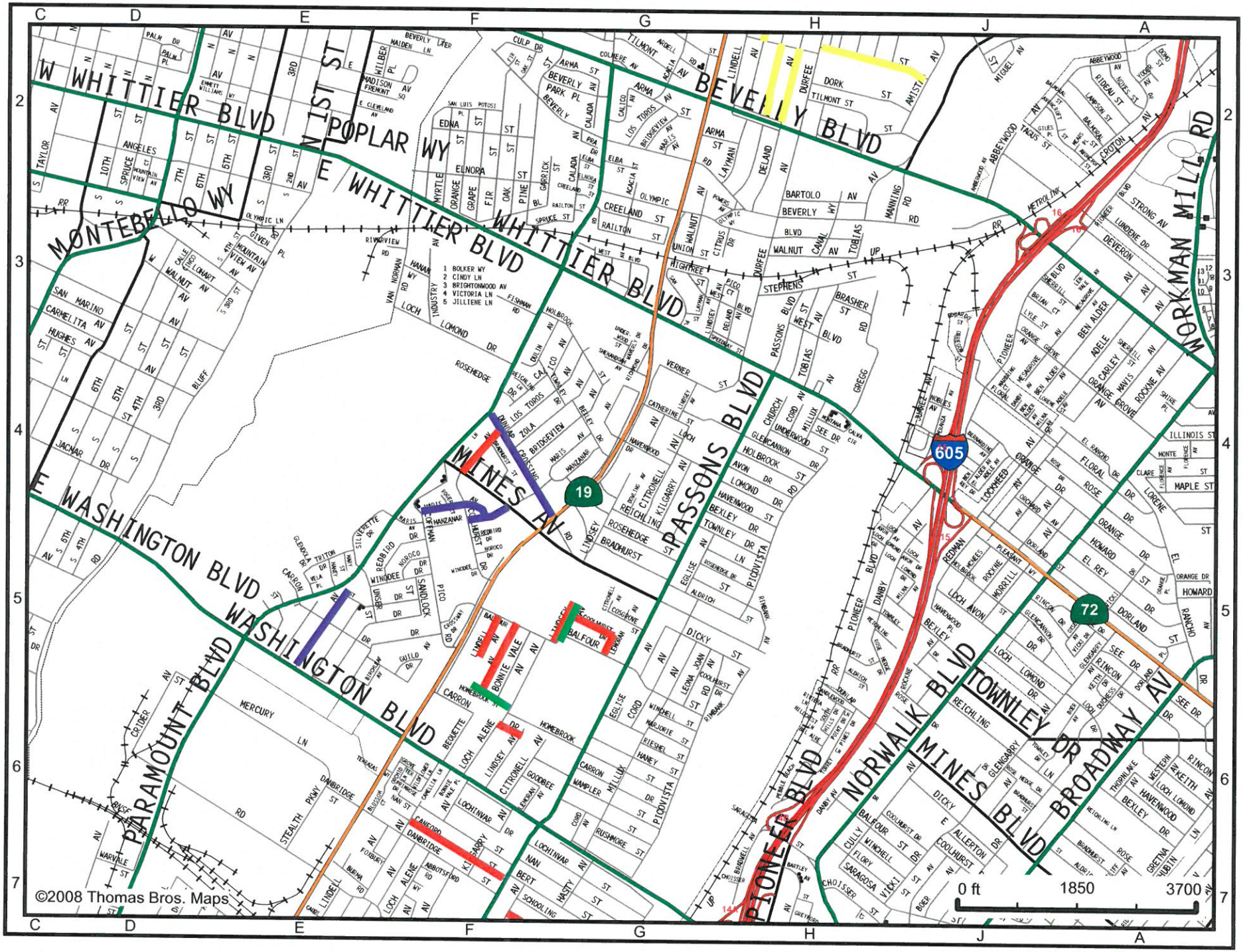
W WHITTIER BLVD
E WHITTIER BLVD
WHITTIER BLVD
POPLAR WY
MONTEBELLO WY
BEVERLY BLVD
WORKMAN MILL RD
E WASHINGTON BLVD
WASHINGTON BLVD
MINES AV
PASSONS BLVD
PARAMOUNT BLVD
PIONEER BLVD
NORWALK BLVD
MINES BLVD
TOWNLEY DR
BROADWAY AV
605
19
72
0 ft
1850
3700
©2008 Thomas Bros. Maps

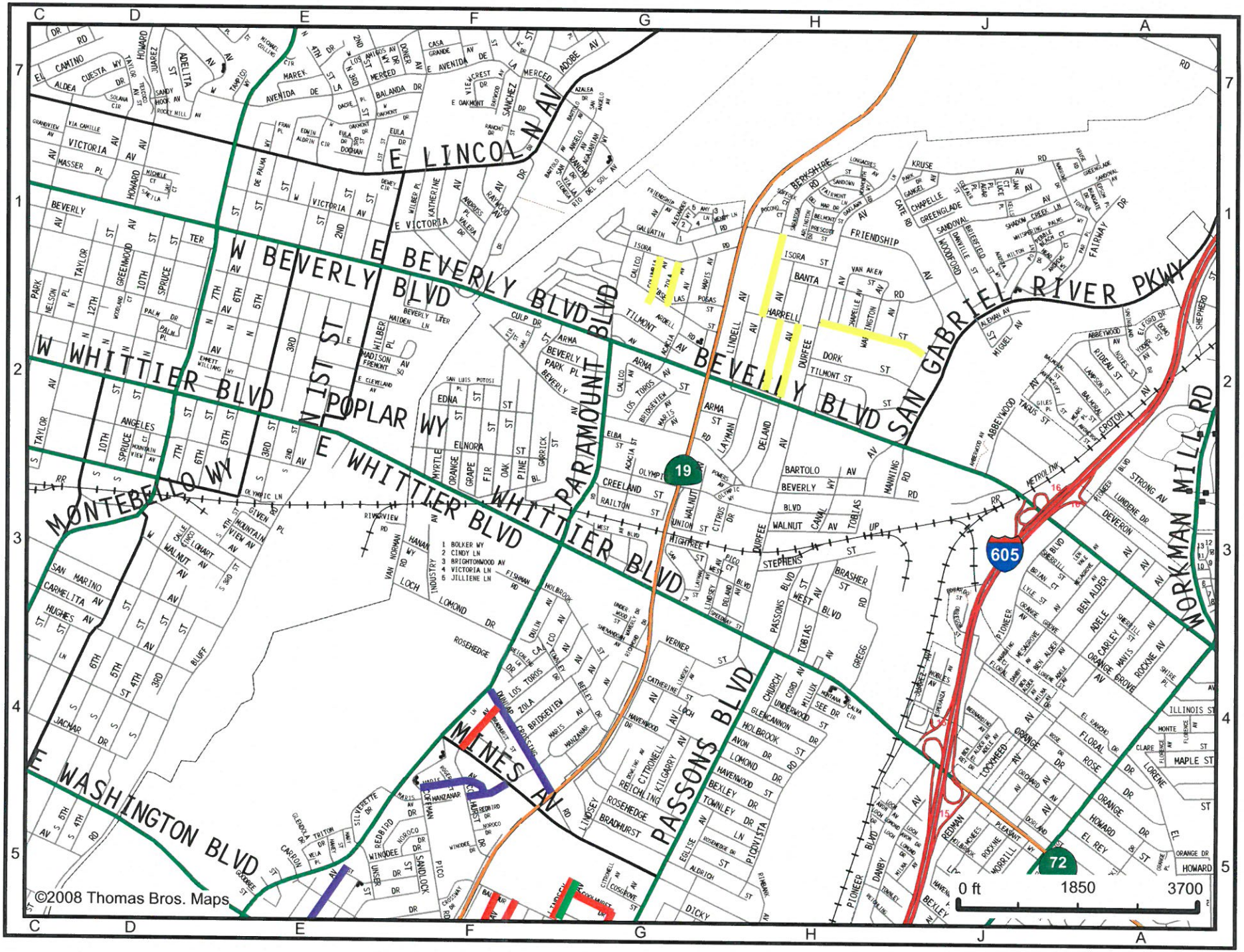
E LINCOLN AV
E BEVERLY BLVD
W BEVERLY BLVD
W WHITTIER BLVD
E WHITTIER BLVD
E WASHINGTON BLVD
MONTEBELLO WY
NIST ST
POPLAR WY
PARAMOUNT BLVD
SAN GABRIEL RIVER PKWY
WORKMAN MILL RD
PASSONS BLVD
MINES AV
FRIENDSHIP
BANTA
HARRELL
TILMONT ST
DORK
BARTOLO AV
BEVERLY BLVD
WALNUT CANAL
STEPHENS ST
BRASHER ST
WEST BLVD
TOBIAS AV
GREGG
CREELAND ST
RAILTON ST
ARMA ST
LAYMAN
DELAND AV
MANNING RD
VICTORIA AV
BEVERLY AV
TAYLOR
GREENWOOD AV
SPRUCE
ANGELES
HOWARD AV
MASSER PL
DE PALMA ST
ADELITA ST
JUAREZ
AVENIDA DE LA MERCED
ADOBE AV
CASA GRANDE AV
E AVENIDA DE
E OAKMONT
SANCHEZ
RAYMOND AV
KATHERINE AV
WILBER PL
MADISON AV
FREMONT
E CLEVELAND AV
EDNA ST
ELNORA
MYRTLE
ORANGE
GRAPE
FIR
OAK
PINE
GARRICK
SAN LUIS POTOSI PL
CULP DR
ARMA
BEVERLY PARK PL
CALICO AV
LOS TOROS
BRIDGEVIEW
MARIS AV
ELBA ST
ACACIA ST
OLYMPIC
OLYMPIC LN
GIVEN
MOUNTAIN VIEW AV
CALLE CHICO
WALNUT AV
SAN MARINO
CARMELITA AV
HUGHES AV
JACHAR DR
BLUFF
RIVERVIEW
HANAN WY
VAN NORMAN RD
INDUSTRY
LOCH LOMOND DR
ROSEHEDGE
FISHMAN
HOLBROOK
DOLLIN
REICHLING
ZOLA
VERNER ST
CATHERINE
LINDSEY
HAVENWOOD DR
CITRONELL
KILGARRY
BRADHURST
EGLISE
ALDRICH ST
PICOVISTA
DICKY
CHURCH
CORD AV
MILLUX
UNDERWOOD ST
GLENCANNON
AVON DR
LOMOND DR
HAVENWOOD ST
BEXLEY DR
TOWNLEY DR
LN
MONTANA
CALITA CIR
SEE DR
SILVERETTE DR
REDBIRD
NOROCO DR
WINDOEE
SANDLOCK
CAGRON
GLENDORA
TRITON
VELA
LAKEY ST
POOL
CROSSHAW
BALDUR
LANDOCH
COSGROVE
PIONEER BLVD
DANBY
REDMAN
LOCKHEED
PIONEER
BEN ALDER
ADELE
CARLEY
MAVIS
ROCKNE AV
ORANGE GROVE
ILLINOIS ST
MONTE
MAPLE ST
CLARE
FLORENCE AV
FLORAL
ROSE
EL RANCHO DR
ORANGE DR
HOWARD
EL REY
LORENE
DEVERON
LUNDENE DR
STRONG AV
ABBEYWOOD
TACUS ST
CROTON
RIDEAU ST
LANDSON ST
BALMORAL
GILES ST
ELFORD DR
YORKER AV
SHEPHERD
ALEMAN AV
MIGUEL AV
FAIRWAY
SANDOVAL
BRIERSFIELD
WOODFORD
DANVILLE ST
GREENGLADE
CHAPELLE
KRUSE
BERKSHIRE
SANDOWN
FAIRMONT
DALLMAN
SHADOW CREEK LN
WHISPERING PALMS
PEBBLE BEACH CT
AUGUSTA
MILTON
KELLER
TORREY
SANDALE
SANDRAL
1 BOLKER WY
2 CINDY LN
3 BRIGHTONWOOD AV
4 VICTORIA LN
5 JILLIENE LN
19
605
72
METROLINK
0 ft
1850
3700
©2008 Thomas Bros. Maps