

Appendix D

Hazardous Materials Documentation

This document is designed for double-sided printing to conserve natural resources.

31 January 2022

VIA EMAIL

Mr. Chris Parsons
Project Manager
Control Center Modernization
Southern California Gas Company

**Subject: Environmental Assessment Report
Proposed New Office Building Location
Southern California Gas Company
Pico Rivera, California**

Dear Mr. Parsons:

Geosyntec Consultants (Geosyntec) is pleased to submit this letter report (report) to Southern California Gas Company (SoCalGas) summarizing the results of the targeted environmental assessment at the Pico Rivera Facility located at 8101 Rosemead Boulevard, in Pico Rivera, California (the Site).

BACKGROUND

Based on our understanding of the project, SoCalGas is planning to design, build and commission a new, two-story office building at the Site with an approximate footprint of 44,000 square feet (sq. ft.). To support building design and future construction activities, SoCalGas requested a targeted environmental assessment at the location of the proposed office building footprint (Figure 1).

INTRODUCTION

Geosyntec performed a targeted environmental site assessment, consisting of reviewing historical documentation and targeted soil and soil vapor sample collection and laboratory analysis. The environmental assessment was performed to support future construction activities by identifying potentially contaminated materials that may require special handling during earthwork, evaluating the potential for vapor intrusion (VI) concerns, and the potential need for a building protection system at the Site.

The summary of the scope of work, conclusions, and limitations are provided in the following sections.

SUMMARY OF TARGETED ENVIRONMENTAL ASSESSMENT

Desktop Evaluation

Prior to the commencement of field activities, Geosyntec performed a desktop-level evaluation of the current and historical Site conditions. Geosyntec contracted with Environmental Data Resources (EDR) to obtain a regulatory database records report, historical topographic maps, historical aerial photos, historical city directories, and Sanborn fire insurance maps (Attachment A). Geosyntec used the data from EDR to identify the Site and adjacent properties that may have potentially impacted the Site. Geosyntec reviewed historical aerial photographs (e.g., GoogleEarth, HistoricAerials.com, and the online-accessible Fairchild aerial photo collection at UCSB) to evaluate historical activities at and near the Site. Additionally, Geosyntec searched online databases including the State Water Resources Control Board GeoTracker database and the California Department of Toxic Substances Control Envirostor database to evaluate the presence of contamination at or near the Site and to assist in identifying sampling locations.

The desktop evaluation did not reveal any significant environmental concerns; however, historical Site documents and aerial photographs indicated the Site was used for agricultural purposes from the late-1920s through the early-1950s. This finding is considered a *de minimis* condition and is not anticipated to effect redevelopment of the Site.

Field Activities

Geosyntec collected soil samples in conjunction with a geotechnical investigation to evaluate potential subsurface contamination at the Site. Soil samples were collected from each of the borings and screened in the field using a photoionization detector (PID). Based on PID readings and field observations (e.g., visibly discolored or odorous soil), three soil samples were retained from the upper 10 feet of each boring (ground surface, 5-ft bgs, and 10-ft bgs) for laboratory analysis, with additional soil samples collected at 10-foot intervals thereafter, to the total depth of each boring and archived at the laboratory. Laboratory analytical testing of soil samples collected from the upper 10 feet of the borings included the following:

- Title 22 Metals; EPA 6010B/7471A/7470A
- Extended Range (C6-C44) Total Petroleum Hydrocarbons (TPH); EPA 8015B(M)
- Volatile Organic Compounds (VOCs) + Oxygenates; EPA 8260B

Concurrent with the environmental soil sampling performed during advancement of the hollow-stem auger borings, six (6) temporary soil vapor probes were installed and sampled (Figure 1). Soil vapor samples were analyzed by United States Environmental Protection Agency (USEPA) method TO-15 for VOCs at American Environmental Testing Laboratory (AETL) in Burbank, California. Laboratory analytical reports for soil and soil vapor samples are included in Attachment B and soil vapor sampling forms are included in Attachment C.

Following receipt of the laboratory analytical results, the detected concentrations of constituents of concern (COCs) were compared to their respective Screening Levels (SLs) for

commercial/industrial soil established by the California Department of Toxic Substance Control (DTSC, 2020a) or United States Environmental Protection Agency (USEPA, 2021), whichever was more conservative. Soil vapor sample results were compared to either the DTSC-modified screening levels (DTSC-SL) for commercial/industrial air or USEPA-modified regional screening level (USEPA-RSL) for industrial air (USEPA, 2021) using a default attenuation factor of 0.03 (DTSC, 2020b).

Soil Sample Analytical Results

Metals

- Detected concentrations of metals did not exceed the current DTSC-SLs or USEPA-RSLs for commercial use.

Extended Range TPH

- TPH as diesel (C13-C22) was detected in one of the 15 soil samples at a concentration of 19.9 milligrams per kilogram (mg/kg [HS-3-0]).
- TPH as heavy hydrocarbons (C23-C40) was detected in two of the 15 soil samples at concentrations of 42.4 mg/kg (HS-1-0) and 10.3 mg/kg (HS-3-0).
- TPH total as diesel and heavy hydrocarbons (C13-C40) was detected in two of the 15 soil samples at concentration of 42.4 mg/kg (HS-1-0) and 30.2 mg/kg (HS-3-0).
- TPH as gasoline and light hydrocarbons (C4-C12) was detected in one of the 15 soil samples at a concentration of 0.701 mg/kg (HS-1-0).

Volatile Organic Compounds (VOCS) + Oxygenates

- No VOCs were detected above the laboratory reporting limits (RLs).

Soil Vapor Analytical Results

- Acetone, naphthalene, and tetrachloroethene were detected in all 6 samples; however, concentrations did not exceed the current, modified DTSC-SLs or USEPA-RSLs for commercial use.
- Carbon disulfide and methyl ethyl ketone (2-butanone) were detected in 4 samples, however, concentrations did not exceed current, modified DTSC-SLs or USEPA-RSLs.
- Dichlorodifluoromethane was detected at trace levels in 2 samples; however, concentrations did not exceed the current, modified DTSC-SL or USEPA-RSL.
- Toluene was detected in 1 sample; however, concentrations did not exceed the current, modified DTSC-SL or USEPA-RSL.

- No other VOCs were detected above the laboratory RLs in the soil vapor samples collected during this investigation.

CONCLUSIONS AND RECOMMENTATIONS

This report summarizes the results of the targeted environmental assessment performed at the Site to support building design and future construction activities.

Based on the results of the targeted environmental investigation, soil and soil vapor samples collected at the Site did not contain concentrations of COCs above their respective screening levels for commercial/industrial land uses. Therefore, there are no identifiable risk for VI or to site construction workers that would be considered a constraint to Site redevelopment.

LIMITATIONS

The targeted environmental assessment was performed according to an agreed upon scope of work and does not represent an exhaustive investigation of all potential environmental impacts at the Site. The findings of this report, to the best of our knowledge, are valid as of the date the work was performed. However, changes in the conditions of a property can occur with the passage of time, whether due to natural processes or the works of man on this or adjacent properties. In addition, changes in applicable or appropriate regulations and standards may occur, whether they result from legislation, from the broadening of knowledge, or from other reasons. Accordingly, the findings of this report may be invalidated wholly or partially by changes outside of our control. The work was performed using the degree of care and skill ordinarily exercised under similar circumstances by environmental consultants practicing in this or similar localities. No other warranty or guarantee, expressed or implied, is made as to the findings, opinions, conclusions, and recommendations included in this report.

CLOSING

Geosyntec appreciates this opportunity to provide environmental consulting services to SoCalGas. If you have any questions or require additional information, please contact us at the numbers listed below.


Sincerely,



Dennis Kilian, PG, CEG
Project Engineering Geologist
(619) 810-4046



Ryan Gray, PG
Senior Geologist
(858) 716-2920



Attachments:

Figure 1 – Approximate Exploration Locations

Table 1 – Summary of Soil Sampling Results

Table 2 – Summary of Soil Vapor Sampling Results

Attachment A – EDR Radius Database Search Report

Attachment B – Soil and Soil Vapor Sample Laboratory Analytical Data

Attachment C – Soil Vapor Sampling Forms

References:

Department of Toxic Substances Control (DTSC), Human Health Risk Assessment Note Number 3, DTSC-modified Screening Levels, June 2020.

Department of Toxic Substances Control (DTSC), Supplemental Guidance: Screening and Evaluation Vapor Intrusion, February 2020.

United States Environmental Protection Agency (USEPA), Regional Screening Level – Generic Tables (USEPA-RSLs). May 2021.

FIGURES



Legend

- Proposed building footprint boundary
- Approximate hollow stem auger soil boring location
- Approximate soil vapor probe location

Note: Figure not to scale; all locations are approximate

Environmental Soil and Soil Vapor Sampling Locations

Southern California Gas Company
Pico Base
8101 Rosemead Blvd
Pico Rivera, California



Figure

1

San Diego

January 2022

TABLES

Table 1
Summary of Soil Sampling Results
Proposed New Office Location
8101 Rosemead Blvd
Pico Rivera, California

Constituent	Units	Commercial/Industrial Screening Level	HS-1			HS-2			HS-3			HS-4			HS-5		
			0	5	10	0	5	10	0	5	10	0	5	10	0	5	10
Metals (EPA Methods 6010B and 7471A)																	
		Sample Depth (ft bgs)	0	5	10	0	5	10	0	5	10	0	5	10	0	5	10
Barium	mg/kg	220,000 ²	62.0	37.2	44.5	69.9	83.5	134.0	45.7	42.0	47.5	64.6	79.0	69.0	72.6	108.0	84.5
Chromium	mg/kg	1,800,000 ²	11.2	8.52	7.63	13.7	15.2	21.1	10.0	10.5	7.98	12.8	13.5	13.4	13.8	16.8	17.9
Cobalt	mg/kg	350 ²	6.61	4.95 J	4.42 J	7.58	8.29	11.8	5.85	5.41	5.26	7.38	7.82	7.77	7.84	9.66	9.46
Copper	mg/kg	47,000 ²	12.4	7.93	7.20	12.5	14.8	23.3	11.7	9.45	8.48	12.9	14.0	14.0	14.4	19.3	19.2
Lead	mg/kg	320 ¹	11.6	ND<2.50	ND<2.50	2.84 J	ND<2.43	ND<2.48	3.81 J	ND<2.45	ND<2.50	8.79	ND<2.45	ND<2.48	4.96	ND<2.50	2.67 J
Mercury	mg/kg	4.4 ¹	0.0538 J	0.0572 J	0.0329 J	0.0936 J	0.0618 J	0.0593 J	0.0367 J	0.0273 J	0.0276 J	0.148	0.0497 J	0.0620 J	0.0369 J	0.0781 J	0.0847 J
Nickel	mg/kg	11,000 ¹	8.92	5.62	6.09	10.4	11.3	17.1	7.66	6.50	6.22	9.83	10.6	10.6	10.6	13.2	13.6
Vanadium	mg/kg	5,800 ²	27.4	22.6	16.8	31.2	32.6	45.9	23.9	21.8	21.4	29.4	30.4	30.3	31.9	37.9	36.5
Zinc	mg/kg	350,000 ²	58.9	24.9	25.0	44.3	45.4	63.5	42.8	26.5	26.8	47.4	42.3	41.1	48.5	52.1	49.3
TPHs (EPA Method 8015B)																	
TPH as Diesel (C13-C22)	mg/kg	--	ND<1.62	ND<1.62	ND<1.62	ND<1.62	ND<1.62	ND<1.62	19.9	ND<1.62	ND<1.62	ND<1.62	ND<1.62	ND<1.62	ND<1.62	ND<1.62	ND<1.62
TPH as Heavy HC (C23-C40)	mg/kg	--	42.4	ND<1.62	ND<1.62	ND<1.62	ND<1.62	ND<1.62	10.3	ND<1.62	ND<1.62	ND<1.62	ND<1.62	ND<1.62	ND<1.62	ND<1.62	ND<1.62
TPH Total as Diesel and Heavy HC (C13-C40)	mg/kg	--	42.4	ND<1.62	ND<1.62	ND<1.62	ND<1.62	ND<1.62	30.2	ND<1.62	ND<1.62	ND<1.62	ND<1.62	ND<1.62	ND<1.62	ND<1.62	ND<1.62
TPH as Gasoline and Light HC. (C4-C12)	mg/kg	--	ND<0.116	ND<0.116	ND<0.116	ND<0.116	ND<0.116	ND<0.116	0.701	ND<0.116	ND<0.116	ND<0.116	ND<0.116	ND<0.116	ND<0.116	ND<0.116	ND<0.116

Notes:

Soil samples were collected on 2 and 3 June 2021. Soil samples were collected from boreholes using hollow stem auger methodology. Note, samples HS-3-0, -5, and -10 are labeled as B-3-0, -5, and -10 in the lab report, respectively. Only constituents with one or more detections above the laboratory method detection limit (MDL) are reported on this table.

- 1 Values are the lower of the California Department of Toxic Substance Control Note 3 Screening Levels (CA DTSC-SLs; Cancer or Non-Cancer Endpoint) for commercial/industrial soil, June 2020,
2 United States Environmental Protection Agency (EPA) Regional Screening Levels (RSLs) for industrial soil, May 2021.

Bold = Detected concentration above DTSC-SL or EPA RSL

"ND<" = Not detected above the MDL listed

mg/kg = milligrams per kilogram
ft bgs = feet below ground surface
TPH = total petroleum hydrocarbons
HC = hydrocarbons
-- = Screening level not established

Laboratory Qualifiers:

J = Indicates analyte was detected. However, analyte concentration is an estimated value which is between the MDL and method reporting limit (RL).

Table 2
Summary of Soil Vapor Sampling Results
Proposed New Office Location
8101 Rosemead Blvd
Pico Rivera, California

Constituent	Units	Commercial Soil Vapor Screening Level ¹	SVP-1	SVP-2	SVP-3	SVP-4	SVP-5	SVP-6
		Sample Interval (ft bgs)	4-5	4-5	4-5	4-5	4-5	4-5
VOCs (EPA Method TO-15)								
Acetone	µg/m ³	4,666,667	20.3	14.2	16.7	39.8	21.1	8.14
Carbon disulfide	µg/m ³	103,333	0.996 J	1.62	0.809 J	ND<0.370	1.84	ND<0.370
Dichlorodifluoromethane	µg/m ³	14,667	1.43 J	ND<0.300	ND<0.300	1.83 J	ND<0.300	ND<0.300
Methyl Ethyl Ketone (2-Butanone)	µg/m ³	733,333	1.39 J	1.68 J	1.59 J	ND<1.15	2.33 J	ND<1.15
Naphthalene	µg/m ³	12	3.88	4.19	3.30	1.41 J	7.02	3.35
Tetrachloroethene	µg/m ³	67	8.27	9.56	5.56	1.97	12.5	4.81
Toluene	µg/m ³	43,333	ND<0.720	ND<0.720	ND<0.720	1.17	ND<0.720	ND<0.720

Notes:

Soil vapor samples were collected on 2 June 2021 and analyzed by United States Environmental Protection Agency (USEPA) method TO-15 for VOCs. Note, sample identification in the laboratory report labels samples as "SUP" instead of "SVP" due to transcription error. Correct sample nomenclature is "SVP-#."

Only VOC compounds with one or more detections above the laboratory method detection limit (MDL) are reported on this table.

¹ Screening Levels obtained by applying the conservative default 0.03 attenuation factor to the California Department of Toxic Substances Control Screening Level (DTSC-SL) for commercial/industrial air (June 2020) or USEPA Regional Screening Level (USEPA-RSL) for industrial air (May 2021), whichever is more conservative.

Bold = Detected concentration above DTSC-SL or USEPA-RSL

ND< = Not detected above the MDL listed

VOC = volatile organic compound

µg/m³ = micrograms per cubic meter


ft bgs = feet below ground surface

Laboratory Qualifiers:

J = Indicates analyte was detected. However, analyte concentration is an estimated value which is between the MDL and method reporting limit (RL).

ATTACHMENT A

EDR Radius Database Search Report



Pico GOCC Project
8101 Rosemead Blvd
Pico Rivera, CA 90660

Inquiry Number: 6477506.3

May 04, 2021

Certified Sanborn® Map Report



6 Armstrong Road, 4th floor
Shelton, CT 06484
Toll Free: 800.352.0050
www.edrnet.com

Certified Sanborn® Map Report

05/04/21

Site Name:

Pico GOCC Project
8101 Rosemead Blvd
Pico Rivera, CA 90660
EDR Inquiry # 6477506.3

Client Name:

GeoSyntec Consultants
16644 West Bernardo Drive SUITE 301
SAN DIEGO, CA 92127
Contact: Ryan Gray



The Sanborn Library has been searched by EDR and maps covering the target property location as provided by GeoSyntec Consultants were identified for the years listed below. The Sanborn Library is the largest, most complete collection of fire insurance maps. The collection includes maps from Sanborn, Bromley, Perris & Browne, Hopkins, Barlow, and others. Only Environmental Data Resources Inc. (EDR) is authorized to grant rights for commercial reproduction of maps by the Sanborn Library LLC, the copyright holder for the collection. Results can be authenticated by visiting www.edrnet.com/sanborn.

The Sanborn Library is continually enhanced with newly identified map archives. This report accesses all maps in the collection as of the day this report was generated.

Certified Sanborn Results:

Certification # CF75-446E-A30E
PO # 100025721
Project SC0766Z - Pico GOCC Project



Sanborn® Library search results

Certification #: CF75-446E-A30E

UNMAPPED PROPERTY

This report certifies that the complete holdings of the Sanborn Library, LLC collection have been searched based on client supplied target property information, and fire insurance maps covering the target property were not found.

The Sanborn Library includes more than 1.2 million fire insurance maps from Sanborn, Bromley, Perris & Browne, Hopkins, Barlow and others which track historical property usage in approximately 12,000 American cities and towns. Collections searched:

- Library of Congress
- University Publications of America
- EDR Private Collection

The Sanborn Library LLC Since 1866™

Limited Permission To Make Copies

GeoSyntec Consultants (the client) is permitted to make up to FIVE photocopies of this Sanborn Map transmittal and each fire insurance map accompanying this report solely for the limited use of its customer. No one other than the client is authorized to make copies. Upon request made directly to an EDR Account Executive, the client may be permitted to make a limited number of additional photocopies. This permission is conditioned upon compliance by the client, its customer and their agents with EDR's copyright policy; a copy of which is available upon request.

Disclaimer - Copyright and Trademark Notice

This Report contains certain information obtained from a variety of public and other sources reasonably available to Environmental Data Resources, Inc. It cannot be concluded from this Report that coverage information for the target and surrounding properties does not exist from other sources. NO WARRANTY EXPRESSED OR IMPLIED, IS MADE WHATSOEVER IN CONNECTION WITH THIS REPORT. ENVIRONMENTAL DATA RESOURCES, INC. SPECIFICALLY DISCLAIMS THE MAKING OF ANY SUCH WARRANTIES, INCLUDING WITHOUT LIMITATION, MERCHANTABILITY OR FITNESS FOR A PARTICULAR USE OR PURPOSE. ALL RISK IS ASSUMED BY THE USER. IN NO EVENT SHALL ENVIRONMENTAL DATA RESOURCES, INC. BE LIABLE TO ANYONE, WHETHER ARISING OUT OF ERRORS OR OMISSIONS, NEGLIGENCE, ACCIDENT OR ANY OTHER CAUSE, FOR ANY LOSS OF DAMAGE, INCLUDING, WITHOUT LIMITATION, SPECIAL, INCIDENTAL, CONSEQUENTIAL, OR EXEMPLARY DAMAGES. ANY LIABILITY ON THE PART OF ENVIRONMENTAL DATA RESOURCES, INC. IS STRICTLY LIMITED TO A REFUND OF THE AMOUNT PAID FOR THIS REPORT. Purchaser accepts this Report "AS IS". Any analyses, estimates, ratings, environmental risk levels or risk codes provided in this Report are provided for illustrative purposes only, and are not intended to provide, nor should they be interpreted as providing any facts regarding, or prediction or forecast of, any environmental risk for any property. Only a Phase I Environmental Site Assessment performed by an environmental professional can provide information regarding the environmental risk for any property. Additionally, the information provided in this Report is not to be construed as legal advice. Copyright 2021 by Environmental Data Resources, Inc. All rights reserved. Reproduction in any media or format, in whole or in part, of any report or map of Environmental Data Resources, Inc., or its affiliates, is prohibited without prior written permission.

EDR and its logos (including Sanborn and Sanborn Map) are trademarks of Environmental Data Resources, Inc. or its affiliates. All other trademarks used herein are the property of their respective owners.



INQUIRY #: 6477506.8

YEAR: 1938

— = 500'





INQUIRY #: 6477506.8

YEAR: 1928

— = 500'



Pico GOCC Project

8101 Rosemead Blvd
Pico Rivera, CA 90660

Inquiry Number: 6477506.2s
May 04, 2021

The EDR Radius Map™ Report with GeoCheck®



6 Armstrong Road, 4th floor
Shelton, CT 06484
Toll Free: 800.352.0050
www.edrnet.com

TABLE OF CONTENTS

<u>SECTION</u>	<u>PAGE</u>
Executive Summary	ES1
Overview Map	2
Detail Map	3
Map Findings Summary	4
Map Findings	9
Orphan Summary	1078
Government Records Searched/Data Currency Tracking	GR-1
 <u>GEOCHECK ADDENDUM</u>	
Physical Setting Source Addendum	A-1
Physical Setting Source Summary	A-2
Physical Setting Source Map	A-11
Physical Setting Source Map Findings	A-12
Physical Setting Source Records Searched	PSGR-1

Thank you for your business.
 Please contact EDR at 1-800-352-0050
 with any questions or comments.

Disclaimer - Copyright and Trademark Notice

This Report contains certain information obtained from a variety of public and other sources reasonably available to Environmental Data Resources, Inc. It cannot be concluded from this Report that coverage information for the target and surrounding properties does not exist from other sources. **NO WARRANTY EXPRESSED OR IMPLIED, IS MADE WHATSOEVER IN CONNECTION WITH THIS REPORT. ENVIRONMENTAL DATA RESOURCES, INC. SPECIFICALLY DISCLAIMS THE MAKING OF ANY SUCH WARRANTIES, INCLUDING WITHOUT LIMITATION, MERCHANTABILITY OR FITNESS FOR A PARTICULAR USE OR PURPOSE. ALL RISK IS ASSUMED BY THE USER. IN NO EVENT SHALL ENVIRONMENTAL DATA RESOURCES, INC. BE LIABLE TO ANYONE, WHETHER ARISING OUT OF ERRORS OR OMISSIONS, NEGLIGENCE, ACCIDENT OR ANY OTHER CAUSE, FOR ANY LOSS OF DAMAGE, INCLUDING, WITHOUT LIMITATION, SPECIAL, INCIDENTAL, CONSEQUENTIAL, OR EXEMPLARY DAMAGES. ANY LIABILITY ON THE PART OF ENVIRONMENTAL DATA RESOURCES, INC. IS STRICTLY LIMITED TO A REFUND OF THE AMOUNT PAID FOR THIS REPORT.** Purchaser accepts this Report "AS IS". Any analyses, estimates, ratings, environmental risk levels or risk codes provided in this Report are provided for illustrative purposes only, and are not intended to provide, nor should they be interpreted as providing any facts regarding, or prediction or forecast of, any environmental risk for any property. Only a Phase I Environmental Site Assessment performed by an environmental professional can provide information regarding the environmental risk for any property. Additionally, the information provided in this Report is not to be construed as legal advice.

Copyright 2020 by Environmental Data Resources, Inc. All rights reserved. Reproduction in any media or format, in whole or in part, of any report or map of Environmental Data Resources, Inc., or its affiliates, is prohibited without prior written permission. EDR and its logos (including Sanborn and Sanborn Map) are trademarks of Environmental Data Resources, Inc. or its affiliates. All other trademarks used herein are the property of their respective owners.

EXECUTIVE SUMMARY

A search of available environmental records was conducted by Environmental Data Resources, Inc (EDR). The report was designed to assist parties seeking to meet the search requirements of EPA's Standards and Practices for All Appropriate Inquiries (40 CFR Part 312), the ASTM Standard Practice for Environmental Site Assessments (E 1527-13), the ASTM Standard Practice for Environmental Site Assessments for Forestland or Rural Property (E 2247-16), the ASTM Standard Practice for Limited Environmental Due Diligence: Transaction Screen Process (E 1528-14) or custom requirements developed for the evaluation of environmental risk associated with a parcel of real estate.

TARGET PROPERTY INFORMATION

ADDRESS

8101 ROSEMEAD BLVD
PICO RIVERA, CA 90660

COORDINATES

Latitude (North): 33.9685030 - 33° 58' 6.61"
Longitude (West): 118.1090760 - 118° 6' 32.67"
Universal Transverse Mercator: Zone 11
UTM X (Meters): 397536.7
UTM Y (Meters): 3759023.5
Elevation: 148 ft. above sea level

USGS TOPOGRAPHIC MAP ASSOCIATED WITH TARGET PROPERTY

Target Property Map: 5633777 WHITTIER, CA
Version Date: 2012

Southwest Map: 5633765 SOUTH GATE, CA
Version Date: 2012

AERIAL PHOTOGRAPHY IN THIS REPORT

Portions of Photo from: 20140513
Source: USDA

MAPPED SITES SUMMARY

Target Property Address:
8101 ROSEMEAD BLVD
PICO RIVERA, CA 90660

Click on Map ID to see full detail.

MAP ID	SITE NAME	ADDRESS	DATABASE ACRONYMS	RELATIVE ELEVATION	DIST (ft. & mi.) DIRECTION
A1	SOUTHERN CALIFORNIA	8101 S. ROSEMEAD BLV	SEMS, CORRACTS, RCRA-TSDF, RCRA-LQG, US FIN ASSUR,...		TP
A2	COUNTY SANITATION DI	8101 S ROSEMEAD BLVD	CA HAZNET, CA HWTS		TP
A3	LA COUNTY SANITATION	8101 S ROSEMEAD BLVD	FINDS, ECHO		TP
A4	SOUTHERN CALIFORNIA	8101 ROSEMEAD BLVD S	CA RGA LUST		TP
A5	SOUTHERN CALIFORNIA	8101 S ROSEMEAD BLVD	CA HAZNET, CA HWTS		TP
A6	SOUTHERN CALIFORNIA	8101 SOUTH ROSEMEAD	CA CERS		TP
A7	SO CAL GAS/PICO RIVE	8101 SOUTH ROSEMEAD	EDR MGP		TP
A8	SOUTHERN CALIFORNIA	8101 S. ROSEMEAD BOU	CA AST		TP
A9	SOUTHERN CALIFORNIA	8101 S ROSEMEAD BLVD	CA ENVIROSTOR		TP
A10	SOUTHERN CALIFORNIA	8101 S. ROSEMEAD BLV	NY MANIFEST		TP
A11	SOUTHERN CALIFORNIA	8101 ROSEMEAD BLVD	CA UST		TP
A12	SEMPRA ENERGY	8101 ROSEMEAD BLVD	CA NPDES, CA CIWQS		TP
A13	LA COUNTY SANITATION	8101 S ROSEMEAD BLVD	RCRA NonGen / NLR		TP
A14	CITY OF PICO RIVERA	8101 S ROSEMEAD BLVD	CA HAZNET, CA HWTS		TP
A15	LA COUNTY SANITATION	8101 S ROSEMEAD BLVD	CA HAZNET, CA HWTS		TP
A16	SOUTHERN CALIFORNIA	8101 ROSEMEAD BLVD S	CA RGA LUST		TP
A17	SOUTHERN CA GAS CO	8101 ROSEMEAD BLVD S	CA ENVIROSTOR, CA LUST, CA Cortese, CA HIST...		TP
A18		8101 SOUTH ROSEMEAD	CA CHMIRS		TP
A19	THE GAS CO./ SEMPRA	8101 SOUTH ROSEMEAD	ECHO		TP
A20	PICO RIVERA	8101 ROSEMEAD BLVD	CA HIST UST		TP
A21	SOUTHERN CALIFORNIA	8101 S. ROSEMEAD BOU	CA UST		TP
A22	THE GAS CO./ SEMPRA	8101 SOUTH ROSEMEAD	CA CERS HAZ WASTE, CA CERS TANKS, ICIS, US AIRS,...		TP
A23	SOUTHERN CALIFORNIA	8101 S ROSEMEAD BLVD	CA ICE, CA HWP, CA CERS		TP
A24	SOUTHERN CALIFORNIA	8101 ROSEMEAD BLVD.,	CA RGA LUST		TP
A25	SO CALIF GAS CO	8101 S ROSEMEAD BLVD	CA SWEEPS UST		TP
A26	PICO RIVERA BASE	8101 S ROSEMEAD BLVD	CA LOS ANGELES CO. HMS, CA WDS		TP
A27	SOUTHERN CA GAS CO	8101 ROSEMEAD BLVD S	CA RGA LUST		TP
A28	SOUTHERN CALIFORNIA	8101 S ROSEMEAD BLVD	FTTS, HIST FTTS		TP
A29	SOUTHERN CA GAS CO	8101 ROSEMEAD BLVD S	CA RGA LUST		TP
30	SERVICE STEEL AEROSP	7925 CROSSWAY DR	RCRA NonGen / NLR	Higher	199, 0.038, NNW
31	BONILLA UNION SERVIC	9021 MYRON ST	EDR Hist Auto	Higher	210, 0.040, ESE
B32	PAUL GONZALES	8239 ROSEMEAD BLVD	RCRA NonGen / NLR	Lower	243, 0.046, SSE
C33	CENTRAL FREIGHT LINE	7925 ROSEMEAD AVE	RCRA-SQG, FINDS, ECHO	Higher	316, 0.060, ENE
C34	NW TRANS SER	7925 ROSEMEAD BLVD	CA CERS HAZ WASTE, CA NPDES, CA CIWQS, CA CERS	Higher	316, 0.060, ENE
C35	SMITH TRANS	7925 ROSEMEAD	CA HIST UST	Higher	316, 0.060, ENE
C36	NORTHWEST TRANSPORT	7925 ROSEMEAD BLVD	CA LUST, CA SWEEPS UST, CA Cortese, CA HIST...	Higher	316, 0.060, ENE
C37	REIDER RANCH PROPERT	7925 ROSEMEAD BLVD	CA UST	Higher	316, 0.060, ENE
C38	CENTRAL FREIGHT LINE	7925 ROSEMEAD BLVD	RCRA NonGen / NLR	Higher	316, 0.060, ENE
B39	THE ISLAND APARTMENT	8222 ROSEMEAD BLVD	RCRA NonGen / NLR	Lower	336, 0.064, SE

MAPPED SITES SUMMARY

Target Property Address:
8101 ROSEMEAD BLVD
PICO RIVERA, CA 90660

Click on Map ID to see full detail.

MAP ID	SITE NAME	ADDRESS	DATABASE ACRONYMS	RELATIVE ELEVATION	DIST (ft. & mi.) DIRECTION
40	ERUSD SELBY GROVE EL	8110 S PARAMOUNT BLV	RCRA-SQG	Lower	513, 0.097, WNW
D41	BUISNESS OFFICE & MA	8910 SLAUSON AVE	CA HIST UST	Higher	577, 0.109, NE
D42	EL RANCHO UNIFIED SC	8910 E SLAUSON AVE	RCRA-VSQG, CA CERS HAZ WASTE, CA SWEEPS UST, CA...	Higher	577, 0.109, NE
43	RIVERA CENTER	8320 ROSEMEAD BLVD	CA SWRCY	Lower	578, 0.109, SSE
44	PLANT NO 6 WELL NO 6	8231 ELMONT AVE	RCRA NonGen / NLR, CA HAZNET, CA HWTS	Lower	579, 0.110, West
45	FORMER BEAUTY HEALTH	8616 SLAUSON AVE	RCRA-LQG, FINDS, ECHO	Higher	682, 0.129, NNW
E46	HALOPOFF PROPERTIES	7963 PARAMOUNT BLVD	CA UST	Higher	706, 0.134, WNW
E47	HALOPOFF PROPERTIES	7963 PARAMOUNT BLVD	RCRA-SQG, FINDS, ECHO	Higher	706, 0.134, WNW
E48	INDUSTRIAL WASTE PRE	7963 PARAMOUNT	CA CPS-SLIC, CA CERS	Higher	706, 0.134, WNW
F49	CAPITAL TIRE CENTER	7801 ROSEMEAD BLVD	RCRA NonGen / NLR	Higher	712, 0.135, NE
F50	ECONO LUBE N'TUNE	7801 ROSEMEAD BLVD	CA LUST, CA Cortese, CA LOS ANGELES CO. HMS, CA...	Higher	712, 0.135, NE
G51	RUSH TRUCK CENTERS P	8830 E SLAUSON AVE #	CA AST	Higher	759, 0.144, NNE
G52	RUSH TRUCK CENTER OF	8830 E SLAUSON AVE	RCRA-LQG, CA LUST, CA CERS HAZ WASTE, CA SWEEPS...	Higher	759, 0.144, NNE
G53		8830 E SLAUSON AVE #	CA AST	Higher	759, 0.144, NNE
H54	YANIK TEXACO SERVICE	9010 SLAUSON AVE	CA SWEEPS UST, CA LOS ANGELES CO. HMS	Higher	794, 0.150, ENE
I55	GREAT WESTERN BUILDI	8542 SLAUSON AVE	CA CERS HAZ WASTE, CA CERS TANKS, CA HAZNET, CA...	Higher	825, 0.156, NW
I56	THD RENTAL #5711	8542 SLAUSON AVE	RCRA NonGen / NLR	Higher	825, 0.156, NW
I57	THD RENTAL #5711	8542 E SLAUSEN AVE	RCRA-SQG, FINDS, ECHO, CA EMI, CA LOS ANGELES CO...	Higher	825, 0.156, NW
58	WILLIAM SCHULZ	8454 TERRADELL ST	RCRA NonGen / NLR	Lower	834, 0.158, SSW
H59	ROSE SLAUSON ANIMAL	9024 SLAUSON AVE STE	RCRA NonGen / NLR	Higher	841, 0.159, ENE
G60	AGRICULTURAL COMMISS	8841 SLAUSON AVE	CA HIST UST	Higher	939, 0.178, NNE
G61	CO OF LA DEPT OF AGR	8841 E SLAUSON AVE	CA ENVIROSTOR, CA SWEEPS UST, CA FID UST	Higher	939, 0.178, NNE
G62	AGRICULTURAL COMMISS	8841 E SLAUSON AVE	CA ENVIROSTOR, CA HIST UST, CA HWP	Higher	939, 0.178, NNE
G63	LOS ANGELES CO AGRI	8841 E SLAUSON AVE	SEMS-ARCHIVE, CORRACTS, RCRA-TSDF, RCRA-SQG, 2020	Higher	939, 0.178, NNE
G64	LA CO AG COMMISSIONE	8841 SLAUSON AVE E	CA LUST, CA CPS-SLIC, CA HIST CORTESE, CA LOS...	Higher	939, 0.178, NNE
H65	TUNE UP MAESTRO	7720 ROSEMEAD BLVD	CA CERS HAZ WASTE, CA HAZNET, CA CERS, CA HWTS	Higher	954, 0.181, NE
H66	O&P CORP DBA TUNE-UP	7720 ROSEMEAD BLVD	RCRA NonGen / NLR	Higher	954, 0.181, NE
67	CALIFORNIA LABORATOR	8432 BIRCHBARK AVE	RCRA-SQG, FINDS, ECHO, CA HAZNET, CA HWTS	Lower	995, 0.188, SW
J68	BURKE STREET FEE OWN	9128 BURKE STREET	RCRA NonGen / NLR	Higher	1016, 0.192, East
J69	BURKE STREET FEE OWN	9128 BURKE STREET	RCRA NonGen / NLR	Higher	1016, 0.192, East
J70	BURKE STREET FEE OWN	9128 BURKE STREET	RCRA NonGen / NLR	Higher	1016, 0.192, East
J71	BURKE STREET FEE OWN	9128 BURKE ST	RCRA NonGen / NLR	Higher	1016, 0.192, East
J72	CORSICA APARTMENTS	9128 BURKE STREET	RCRA NonGen / NLR	Higher	1016, 0.192, East
J73	CORSICA APARTMENTS	9128 BURKE ST.	RCRA NonGen / NLR	Higher	1016, 0.192, East
J74	BURKE STREET FEE OWN	9128 BURKE ST	RCRA NonGen / NLR	Higher	1016, 0.192, East
J75	BURKE STREET FEE OWN	9128 BURKE ST	RCRA NonGen / NLR	Higher	1016, 0.192, East
76	MARTIN RENTERIA	9144 AERO DRIVE	RCRA NonGen / NLR	Lower	1064, 0.202, ESE
K77	LUBRICATING SPECIALT	8015 PARAMOUNT	CA CPS-SLIC, CA ENF, CA NPDES, CA CIWQS, CA CERS	Higher	1143, 0.216, WNW
K78		8015 PARAMOUNT BLVD	CA AST	Higher	1143, 0.216, WNW

MAPPED SITES SUMMARY

Target Property Address:
8101 ROSEMEAD BLVD
PICO RIVERA, CA 90660

Click on Map ID to see full detail.

MAP ID	SITE NAME	ADDRESS	DATABASE ACRONYMS	RELATIVE ELEVATION	DIST (ft. & mi.) DIRECTION
K79	THE LUBRIZOL CORP C	8015 PARAMOUNT	RCRA-SQG	Higher	1143, 0.216, WNW
K80	LUBRICATING SPECIALT	8015 PARAMOUNT BLVD	CA HIST UST	Higher	1143, 0.216, WNW
K81	LUBRICATING SPECIALT	8015 PARAMOUNT BLVD	RCRA NonGen / NLR	Higher	1143, 0.216, WNW
K82	LUBRICATING SPECIALT	8015 PARAMOUNT BLVD	CA CERS HAZ WASTE, CA CERS TANKS, CA HAZNET, CA...	Higher	1143, 0.216, WNW
K83	LUBRICATING SPECIALT	8015 PARAMOUNT BLVD	CA AST, CA SWEEPS UST, CA LOS ANGELES CO. HMS	Higher	1143, 0.216, WNW
84	MITCHELL LABORATORIE	7707 BEQUETTE AVE	CA CERS HAZ WASTE, CA EMI, CA LOS ANGELES CO. HMS,	Higher	1257, 0.238, ENE
85	CANEPA TRUCKING	8371 TELEGRAPH RD	RCRA NonGen / NLR, FINDS, ECHO	Lower	1309, 0.248, WSW
L86	TOSCO - 76 STATION #	8451 SLAUSON AVE	CA LUST, CA Cortese	Higher	1474, 0.279, NNW
L87	TOSCO - 76 STATION #	8451 SLAUSON AVE	CA LUST, CA SWEEPS UST, CA CHMIRS, CA HIST...	Higher	1474, 0.279, NNW
88	G & M OIL #58	9157 SLAUSON AVE E	CA LUST, CA Cortese, CA CERS	Higher	1574, 0.298, ENE
M89	BEST CAR WASH	8529 ROSEMEAD BLVD S	CA LUST, CA Cortese, CA CERS	Lower	1596, 0.302, South
M90	BEST CAR WASH	8529 ROSEMEAD BLVD	CA HIST UST, CA HIST CORTESE, CA LOS ANGELES CO....	Lower	1596, 0.302, South
91	J T MCKINNEY CO	8400 E SLAUSON AVE	RCRA-SQG, CA LUST, FINDS, ECHO, CA Cortese, CA...	Higher	1670, 0.316, NW
M92	FORMER ARCO STATION	8543 SOUTH ROSEMEAD	CA CPS-SLIC, CA CERS	Lower	1744, 0.330, South
93	GOODYEAR TIRE CENTER	9234 SLAUSON AVE E	CA LUST, CA Cortese, CA HIST CORTESE, CA CERS	Higher	1830, 0.347, East
N94	JH SHELL	8801 LAKEWOOD BLVD	CA HIST CORTESE, CA LOS ANGELES CO. HMS	Lower	1902, 0.360, South
N95	SHELL SERVICE STATIO	8801 N LAKEWOOD	CA LUST, RCRA NonGen / NLR, FINDS, ECHO, CA...	Lower	1902, 0.360, South
N96	SHELL #204-2250-0403	8801 LAKEWOOD BLVD N	CA LUST, CA Cortese, CA CERS	Lower	1902, 0.360, South
N97	MOBIL #18-ENN	9000 TELEGRAPH RD E	CA LUST, CA Cortese, CA HIST CORTESE, CA CERS	Lower	2020, 0.383, South
98	AT & SF RAILWAY CO.	7600 ROSEMEAD BLVD	CA LUST, CA SWEEPS UST, CA Cortese, CA HIST...	Higher	2095, 0.397, NE
99	X-RAY PRODUCTS CORP.	7829 INDUSTRY AVENUE	CA ENVIROSTOR	Higher	2105, 0.399, NW
O100	UPS FREIGHT	7754 PARAMOUNT BLVD	RCRA-SQG, CA LUST, CA Cortese, CA HAZNET, CA WDS,...	Higher	2153, 0.408, NNW
O101	MOTOR CARGO	7754 PARAMOUNT BLVD	CA LUST, CA CPS-SLIC, CA CERS HAZ WASTE, CA CERS...	Higher	2153, 0.408, NNW
P102	BANK OF AMERICA/LEAS	7875 TELEGRAPH RD	CA CPS-SLIC, LA Co. Site Mitigation	Lower	2336, 0.442, WNW
P103	RICH DOSS INC	7875 E TELEGRAPH RD	CA ENVIROSTOR, CA CPS-SLIC, CA VCP, CA CERS HAZ...	Lower	2336, 0.442, WNW
Q104	APOLLO ULTRAPURE WAT	7777 INDUSTRY AVE	CA LUST, CA Cortese, CA LOS ANGELES CO. HMS, CA...	Higher	2385, 0.452, NNW
Q105	SUEZ WTS SERVICES US	7777 INDUSTRY AVE	CA HAZNET, CA HIST CORTESE, CA LOS ANGELES CO....	Higher	2385, 0.452, NNW
106	PICO RIVERA PLATING	9307 BERMUDEZ ST.	RCRA-LQG, CA ENVIROSTOR, CA HIST UST, CA EMI, CA...	Higher	2466, 0.467, East
R107	THRIFTY #143	8863 LAKEWOOD BLVD	CA LUST, CA Cortese, CA CERS	Lower	2546, 0.482, SSW
R108	THRIFTY #143	8863 LAKEWOOD	CA LUST, CA HIST CORTESE	Lower	2546, 0.482, SSW
109	HI-TOP STEEL	8200 SLAUSON AVE E	CA LUST, CA Cortese, CA HIST CORTESE, CA CERS	Higher	2576, 0.488, NW
110	RIVERA ROAD INDISCRI	9400 E RIVERA RD	CA ENVIROSTOR	Higher	3077, 0.583, East
111	THE ATCHISON, TOPEKA	NEAR 7427 ROSEMEAD B	CA ENVIROSTOR	Higher	3371, 0.638, NE
112	CHAPIN ROAD LANDFILL	ALL PROPERTIES ON CH	CA ENVIROSTOR	Higher	4032, 0.764, NW
113	ATOTECH USA	7343 PARAMOUNT BLVD	CA ENVIROSTOR, CA VCP	Higher	4321, 0.818, North
114	SUNSHINE PLASTICS CO	1600 GAGE RD	RCRA-SQG, CA ENVIROSTOR, FINDS, ECHO, CA EMI, CA...	Higher	5016, 0.950, NW

EXECUTIVE SUMMARY

TARGET PROPERTY SEARCH RESULTS

The target property was identified in the following records. For more information on this property see page 9 of the attached EDR Radius Map report:

Site	Database(s)	EPA ID
SOUTHERN CALIFORNIA 8101 S. ROSEMEAD BLV PICO RIVERA, CA 90660	SEMS Site ID: 0905122 EPA Id: CAT000625137 CORRACTS EPA ID:: CAT000625137 RCRA-TSDF EPA ID:: CAT000625137 RCRA-LQG EPA ID:: CAT000625137 US FIN ASSUR EPA ID: CAT000625137 2020 COR ACTION EPA ID:: CAT000625137	CAT000625137
COUNTY SANITATION DI 8101 S ROSEMEAD BLVD PICO RIVERA, CA 90660	CA HAZNET GEPaid: CAH777001026 CA HWTS	N/A
LA COUNTY SANITATION 8101 S ROSEMEAD BLVD PICO RIVERA, CA 90660	FINDS Registry ID:: 110070409507 ECHO Registry ID: 110070409507	N/A
SOUTHERN CALIFORNIA 8101 ROSEMEAD BLVD S PICO RIVERA, CA	CA RGA LUST	N/A
SOUTHERN CALIFORNIA 8101 S ROSEMEAD BLVD PICO RIVERA, CA 90660	CA HAZNET GEPaid: CAT000625137 CA HWTS	N/A
SOUTHERN CALIFORNIA 8101 SOUTH ROSEMEAD PICO RIVERA, CA 90660	CA CERS	N/A
SO CAL GAS/PICO RIVE 8101 SOUTH ROSEMEAD PICO RIVERA, CA 90660	EDR MGP	N/A
SOUTHERN CALIFORNIA 8101 S. ROSEMEAD BOU PICO RIVERA, CA 90660	CA AST Database: AST, Date of Government Version: 07/06/2016	N/A

EXECUTIVE SUMMARY

<p>SOUTHERN CALIFORNIA 8101 S ROSEMEAD BLVD PICO RIVERA, CA 90660</p>	<p>CA ENVIROSTOR Facility Id: 80001809 Status: No Action Required</p>	<p>N/A</p>
<p>SOUTHERN CALIFORNIA 8101 S. ROSEMEAD BLV PICO RIVERA, CA 90660</p>	<p>NY MANIFEST EPA ID: CAT000625137</p>	<p>N/A</p>
<p>SOUTHERN CALIFORNIA 8101 ROSEMEAD BLVD PICO RIVERA, CA 90660</p>	<p>CA UST Database: UST, Date of Government Version: 03/08/2021 Facility Id: 3798</p>	<p>N/A</p>
<p>SEMPRA ENERGY 8101 ROSEMEAD BLVD PICO RIVERA, CA 90660</p>	<p>CA NPDES CA CIWQS</p>	<p>N/A</p>
<p>LA COUNTY SANITATION 8101 S ROSEMEAD BLVD PICO RIVERA, CA 90660</p>	<p>RCRA NonGen / NLR EPA ID:: CAH111000842</p>	<p>CAH111000842</p>
<p>CITY OF PICO RIVERA 8101 S ROSEMEAD BLVD PICO RIVERA, CA 90660</p>	<p>CA HAZNET GEPaid: CAH777001150 CA HWTS</p>	<p>N/A</p>
<p>LA COUNTY SANITATION 8101 S ROSEMEAD BLVD PICO RIVERA, CA 90660</p>	<p>CA HAZNET GEPaid: CAH111000842 CA HWTS</p>	<p>N/A</p>
<p>SOUTHERN CALIFORNIA 8101 ROSEMEAD BLVD S PICO RIVERA, CA</p>	<p>CA RGA LUST</p>	<p>N/A</p>
<p>SOUTHERN CA GAS CO 8101 ROSEMEAD BLVD S PICO RIVERA, CA 90660</p>	<p>CA ENVIROSTOR Facility Id: 19490119 Status: Refer: RCRA CA LUST Database: LUST REG 4, Date of Government Version: 09/07/2004 Database: LUST, Date of Government Version: 03/08/2021 Status: Completed - Case Closed Status: Case Closed Global Id: T0603702939</p>	<p>N/A</p>

EXECUTIVE SUMMARY

	<p>Global ID: T0603702939 Facility Id: I-03798</p> <p>CA Cortese Cleanup Status: COMPLETED - CASE CLOSED</p> <p>CA HIST CORTESE Reg Id: I-03798</p> <p>CA NPDES CA CIWQS CA CERS</p>	
8101 SOUTH ROSEMEAD 8101 SOUTH ROSEMEAD PICO RIVERA, CA 90660	<p>CA CHMIRS OES Incident Number: 6-2527</p>	N/A
THE GAS CO./ SEMPRA 8101 SOUTH ROSEMEAD PICO RIVERA, CA 90660	<p>ECHO Registry ID: 110002420452</p>	N/A
PICO RIVERA 8101 ROSEMEAD BLVD PICO RIVERA, CA 90660	<p>CA HIST UST Facility Id: 00000007523</p>	N/A
SOUTHERN CALIFORNIA 8101 S. ROSEMEAD BOU PICO RIVERA, CA 90660	<p>CA UST Database: UST, Date of Government Version: 03/08/2021 Facility Id: LACoFA0022597</p>	N/A
THE GAS CO./ SEMPRA 8101 SOUTH ROSEMEAD PICO RIVERA, CA 90660	<p>CA CERS HAZ WASTE CA CERS TANKS ICIS FRS ID:: 110002420452</p> <p>US AIRS Database: US AIRS MINOR, Date of Government Version: 10/12/2016 EPA plant ID:: 110002420452</p> <p>FINDS Registry ID:: 110002420452</p> <p>CA EMI Facility Id: 11119</p> <p>CA CERS</p>	N/A
SOUTHERN CALIFORNIA 8101 S ROSEMEAD BLVD PICO RIVERA, CA 90660	<p>CA ICE CA HWP EPA Id: CAT000625137 Cleanup Status: OPERATING PERMIT</p> <p>CA CERS</p>	N/A
SOUTHERN CALIFORNIA 8101 ROSEMEAD BLVD., PICO RIVERA, CA	<p>CA RGA LUST</p>	N/A

EXECUTIVE SUMMARY

SO CALIF GAS CO 8101 S ROSEMEAD BLVD PICO RIVERA, CA 90660	CA SWEEPS UST Comp Number: 3798	N/A
PICO RIVERA BASE 8101 S ROSEMEAD BLVD PICO RIVERA, CA 90660	CA LOS ANGELES CO. HMS Facility ID: 003673-003798 Facility ID: 003673-048246 Facility ID: 003673-103798 CA WDS Facility Status: A Facility Id: 4 19I002595	N/A
SOUTHERN CA GAS CO 8101 ROSEMEAD BLVD S PICO RIVERA, CA	CA RGA LUST	N/A
SOUTHERN CALIFORNIA 8101 S ROSEMEAD BLVD PICO RIVERA, CA 90660	FTTS Database: FTTS INSP, Date of Government Version: 04/09/2009 HIST FTTS Database: HIST FTTS INSP, Date of Government Version: 10/19/2006	N/A
SOUTHERN CA GAS CO 8101 ROSEMEAD BLVD S LOS ANGELES, CA	CA RGA LUST	N/A

DATABASES WITH NO MAPPED SITES

No mapped sites were found in EDR's search of available ("reasonably ascertainable ") government records either on the target property or within the search radius around the target property for the following databases:

STANDARD ENVIRONMENTAL RECORDS

Federal NPL site list

NPL..... National Priority List
 Proposed NPL..... Proposed National Priority List Sites
 NPL LIENS..... Federal Superfund Liens

Federal Delisted NPL site list

Delisted NPL..... National Priority List Deletions

Federal CERCLIS list

FEDERAL FACILITY..... Federal Facility Site Information listing

EXECUTIVE SUMMARY

Federal institutional controls / engineering controls registries

LUCIS..... Land Use Control Information System
US ENG CONTROLS..... Engineering Controls Sites List
US INST CONTROLS..... Institutional Controls Sites List

Federal ERNS list

ERNS..... Emergency Response Notification System

State- and tribal - equivalent NPL

CA RESPONSE..... State Response Sites

State and tribal landfill and/or solid waste disposal site lists

CA SWF/LF..... Solid Waste Information System

State and tribal leaking storage tank lists

INDIAN LUST..... Leaking Underground Storage Tanks on Indian Land

State and tribal registered storage tank lists

FEMA UST..... Underground Storage Tank Listing
INDIAN UST..... Underground Storage Tanks on Indian Land

State and tribal voluntary cleanup sites

INDIAN VCP..... Voluntary Cleanup Priority Listing

State and tribal Brownfields sites

CA BROWNFIELDS..... Considered Brownfields Sites Listing

ADDITIONAL ENVIRONMENTAL RECORDS

Local Brownfield lists

US BROWNFIELDS..... A Listing of Brownfields Sites

Local Lists of Landfill / Solid Waste Disposal Sites

CA WMUDS/SWAT..... Waste Management Unit Database
CA HAULERS..... Registered Waste Tire Haulers Listing
INDIAN ODI..... Report on the Status of Open Dumps on Indian Lands
DEBRIS REGION 9..... Torres Martinez Reservation Illegal Dump Site Locations
ODI..... Open Dump Inventory
IHS OPEN DUMPS..... Open Dumps on Indian Land

Local Lists of Hazardous waste / Contaminated Sites

CA AOCONCERN..... Key Areas of Concerns in Los Angeles County

EXECUTIVE SUMMARY

US HIST CDL.....	Delisted National Clandestine Laboratory Register
CA HIST Cal-Sites.....	Historical Calsites Database
CA SCH.....	School Property Evaluation Program
CA CDL.....	Clandestine Drug Labs
CA Toxic Pits.....	Toxic Pits Cleanup Act Sites
US CDL.....	National Clandestine Laboratory Register
CA PFAS.....	PFAS Contamination Site Location Listing

Local Land Records

CA LIENS.....	Environmental Liens Listing
LIENS 2.....	CERCLA Lien Information
CA DEED.....	Deed Restriction Listing

Records of Emergency Release Reports

HMIRS.....	Hazardous Materials Information Reporting System
CA LDS.....	Land Disposal Sites Listing
CA MCS.....	Military Cleanup Sites Listing
CA SPILLS 90.....	SPILLS 90 data from FirstSearch

Other Ascertainable Records

FUDS.....	Formerly Used Defense Sites
DOD.....	Department of Defense Sites
SCRD DRYCLEANERS.....	State Coalition for Remediation of Drycleaners Listing
EPA WATCH LIST.....	EPA WATCH LIST
TSCA.....	Toxic Substances Control Act
TRIS.....	Toxic Chemical Release Inventory System
SSTS.....	Section 7 Tracking Systems
ROD.....	Records Of Decision
RMP.....	Risk Management Plans
RAATS.....	RCRA Administrative Action Tracking System
PRP.....	Potentially Responsible Parties
PADS.....	PCB Activity Database System
MLTS.....	Material Licensing Tracking System
COAL ASH DOE.....	Steam-Electric Plant Operation Data
COAL ASH EPA.....	Coal Combustion Residues Surface Impoundments List
PCB TRANSFORMER.....	PCB Transformer Registration Database
RADINFO.....	Radiation Information Database
DOT OPS.....	Incident and Accident Data
CONSENT.....	Superfund (CERCLA) Consent Decrees
INDIAN RESERV.....	Indian Reservations
FUSRAP.....	Formerly Utilized Sites Remedial Action Program
UMTRA.....	Uranium Mill Tailings Sites
LEAD SMELTERS.....	Lead Smelter Sites
US MINES.....	Mines Master Index File
ABANDONED MINES.....	Abandoned Mines
DOCKET HWC.....	Hazardous Waste Compliance Docket Listing
UXO.....	Unexploded Ordnance Sites
FUELS PROGRAM.....	EPA Fuels Program Registered Listing
CA BOND EXP. PLAN.....	Bond Expenditure Plan
CA CUPA Listings.....	CUPA Resources List
CA DRYCLEANERS.....	Cleaner Facilities
CA Financial Assurance.....	Financial Assurance Information Listing

EXECUTIVE SUMMARY

CA HWT.....	Registered Hazardous Waste Transporter Database
CA MINES.....	Mines Site Location Listing
CA MWMP.....	Medical Waste Management Program Listing
CA PEST LIC.....	Pesticide Regulation Licenses Listing
CA PROC.....	Certified Processors Database
CA Notify 65.....	Proposition 65 Records
CA UIC.....	UIC Listing
CA UIC GEO.....	UIC GEO (GEOTRACKER)
CA WASTEWATER PITS.....	Oil Wastewater Pits Listing
CA WIP.....	Well Investigation Program Case List
CA MILITARY PRIV SITES.....	MILITARY PRIV SITES (GEOTRACKER)
CA PROJECT.....	PROJECT (GEOTRACKER)
CA WDR.....	Waste Discharge Requirements Listing
CA NON-CASE INFO.....	NON-CASE INFO (GEOTRACKER)
CA OTHER OIL GAS.....	OTHER OIL & GAS (GEOTRACKER)
CA PROD WATER PONDS.....	PROD WATER PONDS (GEOTRACKER)
CA SAMPLING POINT.....	SAMPLING POINT (GEOTRACKER)
CA WELL STIM PROJ.....	Well Stimulation Project (GEOTRACKER)
CA LOS ANGELES CO LF MENDOCINO.....	Multiple Producing Landfills
MINES MRDS.....	Mineral Resources Data System

EDR HIGH RISK HISTORICAL RECORDS

EDR Exclusive Records

EDR Hist Cleaner..... EDR Exclusive Historical Cleaners

EDR RECOVERED GOVERNMENT ARCHIVES

Exclusive Recovered Govt. Archives

CA RGA LF..... Recovered Government Archive Solid Waste Facilities List

SURROUNDING SITES: SEARCH RESULTS

Surrounding sites were identified in the following databases.

Elevations have been determined from the USGS Digital Elevation Model and should be evaluated on a relative (not an absolute) basis. Relative elevation information between sites of close proximity should be field verified. Sites with an elevation equal to or higher than the target property have been differentiated below from sites with an elevation lower than the target property.

Page numbers and map identification numbers refer to the EDR Radius Map report where detailed data on individual sites can be reviewed.

Sites listed in ***bold italics*** are in multiple databases.

Unmappable (orphan) sites are not considered in the foregoing analysis.

STANDARD ENVIRONMENTAL RECORDS

Federal CERCLIS NFRAP site list

EXECUTIVE SUMMARY

SEMS-ARCHIVE: SEMS-ARCHIVE (Superfund Enterprise Management System Archive) tracks sites that have no further interest under the Federal Superfund Program based on available information. The list was formerly known as the CERCLIS-NFRAP, renamed to SEMS ARCHIVE by the EPA in 2015. EPA may perform a minimal level of assessment work at a site while it is archived if site conditions change and/or new information becomes available. Archived sites have been removed and archived from the inventory of SEMS sites. Archived status indicates that, to the best of EPA's knowledge, assessment at a site has been completed and that EPA has determined no further steps will be taken to list the site on the National Priorities List (NPL), unless information indicates this decision was not appropriate or other considerations require a recommendation for listing at a later time. The decision does not necessarily mean that there is no hazard associated with a given site; it only means that, based upon available information, the location is not judged to be potential NPL site.

A review of the SEMS-ARCHIVE list, as provided by EDR, and dated 12/30/2020 has revealed that there is 1 SEMS-ARCHIVE site within approximately 0.5 miles of the target property.

<u>Equal/Higher Elevation</u>	<u>Address</u>	<u>Direction / Distance</u>	<u>Map ID</u>	<u>Page</u>
LOS ANGELES CO AGRI Site ID: 0900322 EPA Id: CAD000626077	8841 E SLAUSON AVE	NNE 1/8 - 1/4 (0.178 mi.)	G63	521

Federal RCRA CORRACTS facilities list

CORRACTS: CORRACTS is a list of handlers with RCRA Corrective Action Activity. This report shows which nationally-defined corrective action core events have occurred for every handler that has had corrective action activity.

A review of the CORRACTS list, as provided by EDR, and dated 12/14/2020 has revealed that there is 1 CORRACTS site within approximately 1 mile of the target property.

<u>Equal/Higher Elevation</u>	<u>Address</u>	<u>Direction / Distance</u>	<u>Map ID</u>	<u>Page</u>
LOS ANGELES CO AGRI EPA ID:: CAD000626077	8841 E SLAUSON AVE	NNE 1/8 - 1/4 (0.178 mi.)	G63	521

Federal RCRA non-CORRACTS TSD facilities list

RCRA-TSDF: RCRAInfo is EPA's comprehensive information system, providing access to data supporting the Resource Conservation and Recovery Act (RCRA) of 1976 and the Hazardous and Solid Waste Amendments (HSWA) of 1984. The database includes selective information on sites which generate, transport, store, treat and/or dispose of hazardous waste as defined by the Resource Conservation and Recovery Act (RCRA). Transporters are individuals or entities that move hazardous waste from the generator offsite to a facility that can recycle, treat, store, or dispose of the waste. TSDFs treat, store, or dispose of the waste.

A review of the RCRA-TSDF list, as provided by EDR, and dated 12/14/2020 has revealed that there is 1 RCRA-TSDF site within approximately 0.5 miles of the target property.

<u>Equal/Higher Elevation</u>	<u>Address</u>	<u>Direction / Distance</u>	<u>Map ID</u>	<u>Page</u>
LOS ANGELES CO AGRI EPA ID:: CAD000626077	8841 E SLAUSON AVE	NNE 1/8 - 1/4 (0.178 mi.)	G63	521

EXECUTIVE SUMMARY

Federal RCRA generators list

RCRA-LQG: RCRAInfo is EPA's comprehensive information system, providing access to data supporting the Resource Conservation and Recovery Act (RCRA) of 1976 and the Hazardous and Solid Waste Amendments (HSWA) of 1984. The database includes selective information on sites which generate, transport, store, treat and/or dispose of hazardous waste as defined by the Resource Conservation and Recovery Act (RCRA). Large quantity generators (LQGs) generate over 1,000 kilograms (kg) of hazardous waste, or over 1 kg of acutely hazardous waste per month.

A review of the RCRA-LQG list, as provided by EDR, and dated 12/14/2020 has revealed that there are 2 RCRA-LQG sites within approximately 0.25 miles of the target property.

<u>Equal/Higher Elevation</u>	<u>Address</u>	<u>Direction / Distance</u>	<u>Map ID</u>	<u>Page</u>
FORMER BEAUTY HEALTH EPA ID:: CAR000225573	8616 SLAUSON AVE	NNW 1/8 - 1/4 (0.129 mi.)	45	447
RUSH TRUCK CENTER OF EPA ID:: CAD981453673	8830 E SLAUSON AVE	NNE 1/8 - 1/4 (0.144 mi.)	G52	464

RCRA-SQG: RCRAInfo is EPA's comprehensive information system, providing access to data supporting the Resource Conservation and Recovery Act (RCRA) of 1976 and the Hazardous and Solid Waste Amendments (HSWA) of 1984. The database includes selective information on sites which generate, transport, store, treat and/or dispose of hazardous waste as defined by the Resource Conservation and Recovery Act (RCRA). Small quantity generators (SQGs) generate between 100 kg and 1,000 kg of hazardous waste per month.

A review of the RCRA-SQG list, as provided by EDR, and dated 12/14/2020 has revealed that there are 7 RCRA-SQG sites within approximately 0.25 miles of the target property.

<u>Equal/Higher Elevation</u>	<u>Address</u>	<u>Direction / Distance</u>	<u>Map ID</u>	<u>Page</u>
CENTRAL FREIGHT LINE EPA ID:: CAD983607292	7925 ROSEMEAD AVE	ENE 0 - 1/8 (0.060 mi.)	C33	369
HALOPOFF PROPERTIES EPA ID:: CAR000090175	7963 PARAMOUNT BLVD	WNW 1/8 - 1/4 (0.134 mi.)	E47	452
THD RENTAL #5711 EPA ID:: CAD982480428	8542 E SLAUSEN AVE	NW 1/8 - 1/4 (0.156 mi.)	I57	502
LOS ANGELES CO AGRI EPA ID:: CAD000626077	8841 E SLAUSON AVE	NNE 1/8 - 1/4 (0.178 mi.)	G63	521
THE LUBRIZOL CORP C EPA ID:: CAR000017954	8015 PARAMOUNT	WNW 1/8 - 1/4 (0.216 mi.)	K79	649
<u>Lower Elevation</u>	<u>Address</u>	<u>Direction / Distance</u>	<u>Map ID</u>	<u>Page</u>
ERUSD SELBY GROVE EL EPA ID:: CAP000053660	8110 S PARAMOUNT BLV	WNW 0 - 1/8 (0.097 mi.)	40	399
CALIFORNIA LABORATOR EPA ID:: CAD981648736	8432 BIRCHBARK AVE	SW 1/8 - 1/4 (0.188 mi.)	67	593

EXECUTIVE SUMMARY

RCRA-VSQG: RCRAInfo is EPA's comprehensive information system, providing access to data supporting the Resource Conservation and Recovery Act (RCRA) of 1976 and the Hazardous and Solid Waste Amendments (HSWA) of 1984. The database includes selective information on sites which generate, transport, store, treat and/or dispose of hazardous waste as defined by the Resource Conservation and Recovery Act (RCRA). Very small quantity generators (VSQGs) generate less than 100 kg of hazardous waste, or less than 1 kg of acutely hazardous waste per month.

A review of the RCRA-VSQG list, as provided by EDR, and dated 12/14/2020 has revealed that there is 1 RCRA-VSQG site within approximately 0.25 miles of the target property.

<u>Equal/Higher Elevation</u>	<u>Address</u>	<u>Direction / Distance</u>	<u>Map ID</u>	<u>Page</u>
EL RANCHO UNIFIED SC EPA ID:: CAD981627136	8910 E SLAUSON AVE	NE 0 - 1/8 (0.109 mi.)	D42	402

State- and tribal - equivalent CERCLIS

CA ENVIROSTOR: The Department of Toxic Substances Control's (DTSC's) Site Mitigation and Brownfields Reuse Program's (SMBRP's) EnviroStor database identifies sites that have known contamination or sites for which there may be reasons to investigate further. The database includes the following site types: Federal Superfund sites (National Priorities List (NPL)); State Response, including Military Facilities and State Superfund; Voluntary Cleanup; and School sites. EnviroStor provides similar information to the information that was available in CalSites, and provides additional site information, including, but not limited to, identification of formerly-contaminated properties that have been released for reuse, properties where environmental deed restrictions have been recorded to prevent inappropriate land uses, and risk characterization information that is used to assess potential impacts to public health and the environment at contaminated sites.

A review of the CA ENVIROSTOR list, as provided by EDR, and dated 01/25/2021 has revealed that there are 10 CA ENVIROSTOR sites within approximately 1 mile of the target property.

<u>Equal/Higher Elevation</u>	<u>Address</u>	<u>Direction / Distance</u>	<u>Map ID</u>	<u>Page</u>
CO OF LA DEPT OF AGR Facility Id: 80001305 Status: Active	8841 E SLAUSON AVE	NNE 1/8 - 1/4 (0.178 mi.)	G61	513
AGRICULTURAL COMMISS Facility Id: 19960001 Status: Refer: RCRA	8841 E SLAUSON AVE	NNE 1/8 - 1/4 (0.178 mi.)	G62	518
X-RAY PRODUCTS CORP. Facility Id: 71002740 Status: No Action Required	7829 INDUSTRY AVENUE	NW 1/4 - 1/2 (0.399 mi.)	99	905
PICO RIVERA PLATING Facility Id: 71002232 Status: Inactive - Needs Evaluation	9307 BERMUDEZ ST.	E 1/4 - 1/2 (0.467 mi.)	106	1019
RIVERA ROAD INDISCRI Facility Id: 19490153 Status: No Action Required	9400 E RIVERA RD	E 1/2 - 1 (0.583 mi.)	110	1052
THE ATCHISON, TOPEKA Facility Id: 19400006 Status: Refer: RCRA	NEAR 7427 ROSEMEAD B	NE 1/2 - 1 (0.638 mi.)	111	1053
CHAPIN ROAD LANDFILL	ALL PROPERTIES ON CH	NW 1/2 - 1 (0.764 mi.)	112	1054

EXECUTIVE SUMMARY

Facility Id: 60001171
Status: Inactive - Action Required

ATOTECH USA Facility Id: 19281210 Status: No Further Action	7343 PARAMOUNT BLVD	N 1/2 - 1 (0.818 mi.)	113	1056
SUNSHINE PLASTICS CO Facility Id: 19330373 Status: No Further Action	1600 GAGE RD	NW 1/2 - 1 (0.950 mi.)	114	1061

<u>Lower Elevation</u>	<u>Address</u>	<u>Direction / Distance</u>	<u>Map ID</u>	<u>Page</u>
RICH DOSS INC Facility Id: 19390046 Status: Inactive - Action Required	7875 E TELEGRAPH RD	WNW 1/4 - 1/2 (0.442 mi.)	P103	996

State and tribal leaking storage tank lists

CA LUST: Leaking Underground Storage Tank (LUST) Sites included in GeoTracker. GeoTracker is the Water Boards data management system for sites that impact, or have the potential to impact, water quality in California, with emphasis on groundwater.

A review of the CA LUST list, as provided by EDR, has revealed that there are 20 CA LUST sites within approximately 0.5 miles of the target property.

<u>Equal/Higher Elevation</u>	<u>Address</u>	<u>Direction / Distance</u>	<u>Map ID</u>	<u>Page</u>
NORTHWEST TRANSPORT Database: LUST REG 4, Date of Government Version: 09/07/2004 Database: LUST, Date of Government Version: 03/08/2021 Status: Completed - Case Closed Status: Case Closed Global Id: T0603704238 Global ID: T0603704238 Facility Id: I-14970	7925 ROSEMEAD BLVD	ENE 0 - 1/8 (0.060 mi.)	C36	381
ECONO LUBE N'TUNE Database: LUST, Date of Government Version: 03/08/2021 Status: Completed - Case Closed Global Id: T0603766674	7801 ROSEMEAD BLVD	NE 1/8 - 1/4 (0.135 mi.)	F50	459
RUSH TRUCK CENTER OF Database: LUST REG 4, Date of Government Version: 09/07/2004 Database: LUST, Date of Government Version: 03/08/2021 Status: Completed - Case Closed Status: Preliminary site assessment workplan submitted Global Id: T0603705334 Global ID: T0603705334 Facility Id: R-21549	8830 E SLAUSON AVE	NNE 1/8 - 1/4 (0.144 mi.)	G52	464
LA CO AG COMMISSIONE Database: LUST REG 4, Date of Government Version: 09/07/2004 Status: Pollution Characterization Global ID: T0603701546 Facility Id: 906600016	8841 SLAUSON AVE E	NNE 1/8 - 1/4 (0.178 mi.)	G64	574
TOSCO - 76 STATION # Database: LUST REG 4, Date of Government Version: 09/07/2004	8451 SLAUSON AVE	NNW 1/4 - 1/2 (0.279 mi.)	L86	753

EXECUTIVE SUMMARY

Status: Remedial action (cleanup) Underway

Global ID: T0603705006

Facility Id: R-11041

TOSCO - 76 STATION #	8451 SLAUSON AVE	NNW 1/4 - 1/2 (0.279 mi.)	L87	755
Database: LUST, Date of Government Version: 03/08/2021				
Status: Completed - Case Closed				
Global Id: T0603705006				
G & M OIL #58	9157 SLAUSON AVE E	ENE 1/4 - 1/2 (0.298 mi.)	88	767
Database: LUST REG 4, Date of Government Version: 09/07/2004				
Database: LUST, Date of Government Version: 03/08/2021				
Status: Completed - Case Closed				
Status: Remediation Plan				
Global Id: T0603793016				
Global ID: T0603793016				
Facility Id: R-24614				
J T MCKINNEY CO	8400 E SLAUSON AVE	NW 1/4 - 1/2 (0.316 mi.)	91	785
Database: LUST REG 4, Date of Government Version: 09/07/2004				
Database: LUST, Date of Government Version: 03/08/2021				
Status: Completed - Case Closed				
Status: Case Closed				
Global Id: T0603704564				
Global ID: T0603704564				
Facility Id: R-01515				
GOODYEAR TIRE CENTER	9234 SLAUSON AVE E	E 1/4 - 1/2 (0.347 mi.)	93	880
Database: LUST REG 4, Date of Government Version: 09/07/2004				
Database: LUST, Date of Government Version: 03/08/2021				
Status: Completed - Case Closed				
Status: Leak being confirmed				
Global Id: T0603702729				
Global ID: T0603702729				
Facility Id: I-00792				
AT & SF RAILWAY CO.	7600 ROSEMEAD BLVD	NE 1/4 - 1/2 (0.397 mi.)	98	901
Database: LUST REG 4, Date of Government Version: 09/07/2004				
Database: LUST, Date of Government Version: 03/08/2021				
Status: Completed - Case Closed				
Status: Case Closed				
Global Id: T0603704429				
Global ID: T0603704429				
Facility Id: I-16690				
UPS FREIGHT	7754 PARAMOUNT BLVD	NNW 1/4 - 1/2 (0.408 mi.)	O100	906
Database: LUST REG 4, Date of Government Version: 09/07/2004				
Status: Preliminary site assessment underway				
Global ID: T0603724159				
Facility Id: I-01209A				
MOTOR CARGO	7754 PARAMOUNT BLVD	NNW 1/4 - 1/2 (0.408 mi.)	O101	977
Database: LUST REG 4, Date of Government Version: 09/07/2004				
Database: LUST, Date of Government Version: 03/08/2021				
Status: Completed - Case Closed				
Status: Case Closed				
Global Id: T0603724159				
Global ID: T0603702766				
Facility Id: I-01209				
APOLLO ULTRAPURE WAT	7777 INDUSTRY AVE	NNW 1/4 - 1/2 (0.452 mi.)	Q104	1006
Database: LUST REG 4, Date of Government Version: 09/07/2004				
Database: LUST, Date of Government Version: 03/08/2021				

EXECUTIVE SUMMARY

Status: Completed - Case Closed
 Status: Case Closed
 Global Id: T0603705390
 Global ID: T0603705390
 Facility Id: R-23218

HI-TOP STEEL **8200 SLAUSON AVE E** **NW 1/4 - 1/2 (0.488 mi.)** **109** **1048**

Database: LUST REG 4, Date of Government Version: 09/07/2004
 Database: LUST, Date of Government Version: 03/08/2021
 Status: Completed - Case Closed
 Status: Case Closed
 Global Id: T0603703364
 Global ID: T0603703364
 Facility Id: I-09258

Lower Elevation	Address	Direction / Distance	Map ID	Page
-----------------	---------	----------------------	--------	------

BEST CAR WASH	8529 ROSEMEAD BLVD S	S 1/4 - 1/2 (0.302 mi.)	M89	780
----------------------	-----------------------------	--------------------------------	------------	------------

Database: LUST REG 4, Date of Government Version: 09/07/2004
 Database: LUST, Date of Government Version: 03/08/2021
 Status: Completed - Case Closed
 Status: Case Closed
 Global Id: T0603702953
 Global ID: T0603702953
 Facility Id: I-03929

SHELL SERVICE STATIO	8801 N LAKEWOOD	S 1/4 - 1/2 (0.360 mi.)	N95	884
-----------------------------	------------------------	--------------------------------	------------	------------

Database: LUST REG 4, Date of Government Version: 09/07/2004
 Database: LUST, Date of Government Version: 03/08/2021
 Status: Completed - Case Closed
 Status: Pollution Characterization
 Global Id: T0603793653
 Global ID: T0603793653
 Facility Id: I-03083A

SHELL #204-2250-0403	8801 LAKEWOOD BLVD N	S 1/4 - 1/2 (0.360 mi.)	N96	894
-----------------------------	-----------------------------	--------------------------------	------------	------------

Database: LUST REG 4, Date of Government Version: 09/07/2004
 Database: LUST, Date of Government Version: 03/08/2021
 Status: Completed - Case Closed
 Status: Case Closed
 Global Id: T0603702889
 Global ID: T0603702889
 Facility Id: I-03083

MOBIL #18-ENN	9000 TELEGRAPH RD E	S 1/4 - 1/2 (0.383 mi.)	N97	897
----------------------	----------------------------	--------------------------------	------------	------------

Database: LUST REG 4, Date of Government Version: 09/07/2004
 Database: LUST, Date of Government Version: 03/08/2021
 Status: Completed - Case Closed
 Status: Leak being confirmed
 Global Id: T0603702933
 Global ID: T0603702933
 Facility Id: I-03682

THRIFTY #143	8863 LAKEWOOD BLVD	SSW 1/4 - 1/2 (0.482 mi.)	R107	1043
---------------------	---------------------------	----------------------------------	-------------	-------------

Database: LUST REG 4, Date of Government Version: 09/07/2004
 Status: Case Closed
 Global ID: T0603703688
 Facility Id: I-10944

THRIFTY #143	8863 LAKEWOOD	SSW 1/4 - 1/2 (0.482 mi.)	R108	1045
---------------------	----------------------	----------------------------------	-------------	-------------

Database: LUST, Date of Government Version: 03/08/2021

EXECUTIVE SUMMARY

Status: Completed - Case Closed
Global Id: T0603703688

CA CPS-SLIC: Cleanup Program Sites (CPS; also known as Site Cleanups [SC] and formerly known as Spills, Leaks, Investigations, and Cleanups [SLIC] sites) included in GeoTracker. GeoTracker is the Water Boards data management system for sites that impact, or have the potential to impact, water quality in California, with emphasis on groundwater.

A review of the CA CPS-SLIC list, as provided by EDR, has revealed that there are 7 CA CPS-SLIC sites within approximately 0.5 miles of the target property.

<u>Equal/Higher Elevation</u>	<u>Address</u>	<u>Direction / Distance</u>	<u>Map ID</u>	<u>Page</u>
INDUSTRIAL WASTE PRE Database: SLIC REG 4, Date of Government Version: 11/17/2004 Database: CPS-SLIC, Date of Government Version: 03/08/2021 Facility Status: Site Assessment Facility Status: Open - Inactive Global Id: SL204EV2419	7963 PARAMOUNT	WNW 1/8 - 1/4 (0.134 mi.)	E48	455
LA CO AG COMMISSIONE Database: CPS-SLIC, Date of Government Version: 03/08/2021 Facility Status: Open - Inactive Global Id: T0603701546	8841 SLAUSON AVE E	NNE 1/8 - 1/4 (0.178 mi.)	G64	574
LUBRICATING SPECIALT Database: SLIC REG 4, Date of Government Version: 11/17/2004 Database: CPS-SLIC, Date of Government Version: 03/08/2021 Facility Status: No further action required Facility Status: Completed - Case Closed Global Id: SL377452478	8015 PARAMOUNT	WNW 1/8 - 1/4 (0.216 mi.)	K77	627
MOTOR CARGO Database: CPS-SLIC, Date of Government Version: 03/08/2021 Facility Status: Completed - Case Closed Global Id: T0603702766	7754 PARAMOUNT BLVD	NNW 1/4 - 1/2 (0.408 mi.)	O101	977
<u>Lower Elevation</u>	<u>Address</u>	<u>Direction / Distance</u>	<u>Map ID</u>	<u>Page</u>
FORMER ARCO STATION Database: CPS-SLIC, Date of Government Version: 03/08/2021 Facility Status: Completed - Case Closed Global Id: T0603773466	8543 SOUTH ROSEMEAD	S 1/4 - 1/2 (0.330 mi.)	M92	879
BANK OF AMERICA/LEAS Database: SLIC REG 4, Date of Government Version: 11/17/2004 Facility Status: No further action required	7875 TELEGRAPH RD	WNW 1/4 - 1/2 (0.442 mi.)	P102	995
RICH DOSS INC Database: CPS-SLIC, Date of Government Version: 03/08/2021 Facility Status: Completed - Case Closed Global Id: SLT43626624	7875 E TELEGRAPH RD	WNW 1/4 - 1/2 (0.442 mi.)	P103	996

EXECUTIVE SUMMARY

State and tribal registered storage tank lists

CA UST: The Underground Storage Tank database contains registered USTs. USTs are regulated under Subtitle I of the Resource Conservation and Recovery Act (RCRA). The data come from the State Water Resources Control Board's Hazardous Substance Storage Container Database.

A review of the CA UST list, as provided by EDR, has revealed that there are 2 CA UST sites within approximately 0.25 miles of the target property.

<u>Equal/Higher Elevation</u>	<u>Address</u>	<u>Direction / Distance</u>	<u>Map ID</u>	<u>Page</u>
REIDER RANCH PROPERT Database: UST, Date of Government Version: 03/08/2021 Facility Id: 26592	7925 ROSEMEAD BLVD	ENE 0 - 1/8 (0.060 mi.)	C37	394
HALOPOFF PROPERTIES Database: UST, Date of Government Version: 03/08/2021 Facility Id: 34739	7963 PARAMOUNT BLVD	WNW 1/8 - 1/4 (0.134 mi.)	E46	451

CA AST: A listing of aboveground storage tank petroleum storage tank locations.

A review of the CA AST list, as provided by EDR, has revealed that there are 4 CA AST sites within approximately 0.25 miles of the target property.

<u>Equal/Higher Elevation</u>	<u>Address</u>	<u>Direction / Distance</u>	<u>Map ID</u>	<u>Page</u>
RUSH TRUCK CENTERS P Database: AST, Date of Government Version: 07/06/2016	8830 E SLAUSON AVE #	NNE 1/8 - 1/4 (0.144 mi.)	G51	463
Not reported Database: AST, Date of Government Version: 07/06/2016	8830 E SLAUSON AVE #	NNE 1/8 - 1/4 (0.144 mi.)	G53	491
Not reported Database: AST, Date of Government Version: 07/06/2016	8015 PARAMOUNT BLVD	WNW 1/8 - 1/4 (0.216 mi.)	K78	648
LUBRICATING SPECIALT Database: AST, Date of Government Version: 07/06/2016	8015 PARAMOUNT BLVD	WNW 1/8 - 1/4 (0.216 mi.)	K83	744

State and tribal voluntary cleanup sites

CA VCP: Contains low threat level properties with either confirmed or unconfirmed releases and the project proponents have request that DTSC oversee investigation and/or cleanup activities and have agreed to provide coverage for DTSC's costs.

A review of the CA VCP list, as provided by EDR, and dated 01/25/2021 has revealed that there is 1 CA VCP site within approximately 0.5 miles of the target property.

<u>Lower Elevation</u>	<u>Address</u>	<u>Direction / Distance</u>	<u>Map ID</u>	<u>Page</u>
RICH DOSS INC Status: Inactive - Action Required Facility Id: 19390046	7875 E TELEGRAPH RD	WNW 1/4 - 1/2 (0.442 mi.)	P103	996

EXECUTIVE SUMMARY

ADDITIONAL ENVIRONMENTAL RECORDS

Local Lists of Landfill / Solid Waste Disposal Sites

CA SWRCY: A listing of recycling facilities in California.

A review of the CA SWRCY list, as provided by EDR, and dated 03/09/2021 has revealed that there is 1 CA SWRCY site within approximately 0.5 miles of the target property.

<u>Lower Elevation</u>	<u>Address</u>	<u>Direction / Distance</u>	<u>Map ID</u>	<u>Page</u>
RIVERA CENTER Cert Id: RC12545	8320 ROSEMEAD BLVD	SSE 0 - 1/8 (0.109 mi.)	43	442

Local Lists of Hazardous waste / Contaminated Sites

CA CERS HAZ WASTE: List of sites in the California Environmental Protection Agency (CalEPA) Regulated Site Portal which fall under the Hazardous Chemical Management, Hazardous Waste Onsite Treatment, Household Hazardous Waste Collection, Hazardous Waste Generator, and RCRA LQ HW Generator programs.

A review of the CA CERS HAZ WASTE list, as provided by EDR, and dated 01/20/2021 has revealed that there are 7 CA CERS HAZ WASTE sites within approximately 0.25 miles of the target property.

<u>Equal/Higher Elevation</u>	<u>Address</u>	<u>Direction / Distance</u>	<u>Map ID</u>	<u>Page</u>
<i>NW TRANS SER</i>	<i>7925 ROSEMEAD BLVD</i>	<i>ENE 0 - 1/8 (0.060 mi.)</i>	<i>C34</i>	<i>372</i>
<i>EL RANCHO UNIFIED SC</i>	<i>8910 E SLAUSON AVE</i>	<i>NE 0 - 1/8 (0.109 mi.)</i>	<i>D42</i>	<i>402</i>
<i>RUSH TRUCK CENTER OF</i>	<i>8830 E SLAUSON AVE</i>	<i>NNE 1/8 - 1/4 (0.144 mi.)</i>	<i>G52</i>	<i>464</i>
<i>GREAT WESTERN BUILDI</i>	<i>8542 SLAUSON AVE</i>	<i>NW 1/8 - 1/4 (0.156 mi.)</i>	<i>I55</i>	<i>492</i>
<i>TUNE UP MAESTRO</i>	<i>7720 ROSEMEAD BLVD</i>	<i>NE 1/8 - 1/4 (0.181 mi.)</i>	<i>H65</i>	<i>576</i>
<i>LUBRICATING SPECIALT</i>	<i>8015 PARAMOUNT BLVD</i>	<i>WNW 1/8 - 1/4 (0.216 mi.)</i>	<i>K82</i>	<i>654</i>
<i>MITCHELL LABORATORIE</i>	<i>7707 BEQUETTE AVE</i>	<i>ENE 1/8 - 1/4 (0.238 mi.)</i>	<i>84</i>	<i>746</i>

Local Lists of Registered Storage Tanks

CA SWEEPS UST: Statewide Environmental Evaluation and Planning System. This underground storage tank listing was updated and maintained by a company contacted by the SWRCB in the early 1990's. The listing is no longer updated or maintained. The local agency is the contact for more information on a site on the SWEEPS list.

A review of the CA SWEEPS UST list, as provided by EDR, and dated 06/01/1994 has revealed that there are 6 CA SWEEPS UST sites within approximately 0.25 miles of the target property.

<u>Equal/Higher Elevation</u>	<u>Address</u>	<u>Direction / Distance</u>	<u>Map ID</u>	<u>Page</u>
<i>NORTHWEST TRANSPORT</i> Status: A Tank Status: A Comp Number: 14929	<i>7925 ROSEMEAD BLVD</i>	<i>ENE 0 - 1/8 (0.060 mi.)</i>	<i>C36</i>	<i>381</i>
<i>EL RANCHO UNIFIED SC</i>	<i>8910 E SLAUSON AVE</i>	<i>NE 0 - 1/8 (0.109 mi.)</i>	<i>D42</i>	<i>402</i>

EXECUTIVE SUMMARY

Status: A
 Tank Status: A
 Comp Number: 11262

RUSH TRUCK CENTER OF **8830 E SLAUSON AVE** **NNE 1/8 - 1/4 (0.144 mi.)** **G52** **464**

Status: A
 Tank Status: A
 Comp Number: 664

YANIK TEXACO SERVICE **9010 SLAUSON AVE** **ENE 1/8 - 1/4 (0.150 mi.)** **H54** **492**

Status: A
 Comp Number: 10890

CO OF LA DEPT OF AGR **8841 E SLAUSON AVE** **NNE 1/8 - 1/4 (0.178 mi.)** **G61** **513**

Status: A
 Tank Status: A
 Comp Number: 3244

LUBRICATING SPECIALT **8015 PARAMOUNT BLVD** **WNW 1/8 - 1/4 (0.216 mi.)** **K83** **744**

Status: A
 Tank Status: A
 Comp Number: 7584

CA HIST UST: Historical UST Registered Database.

A review of the CA HIST UST list, as provided by EDR, and dated 10/15/1990 has revealed that there are 7 CA HIST UST sites within approximately 0.25 miles of the target property.

<u>Equal/Higher Elevation</u>	<u>Address</u>	<u>Direction / Distance</u>	<u>Map ID</u>	<u>Page</u>
SMITH TRANS Facility Id: 00000007662	7925 ROSEMEAD	ENE 0 - 1/8 (0.060 mi.)	C35	380
BUISNESS OFFICE & MA Facility Id: 00000011659	8910 SLAUSON AVE	NE 0 - 1/8 (0.109 mi.)	D41	402
EL RANCHO UNIFIED SC	8910 E SLAUSON AVE	NE 0 - 1/8 (0.109 mi.)	D42	402
RUSH TRUCK CENTER OF Facility Id: 00000041162	8830 E SLAUSON AVE	NNE 1/8 - 1/4 (0.144 mi.)	G52	464
AGRICULTURAL COMMISS Facility Id: 00000035366	8841 SLAUSON AVE	NNE 1/8 - 1/4 (0.178 mi.)	G60	513
AGRICULTURAL COMMISS LUBRICATING SPECIALT Facility Id: 00000066484	8841 E SLAUSON AVE 8015 PARAMOUNT BLVD	NNE 1/8 - 1/4 (0.178 mi.) WNW 1/8 - 1/4 (0.216 mi.)	G62 K80	518 651

CA CERS TANKS: List of sites in the California Environmental Protection Agency (CalEPA) Regulated Site Portal which fall under the Aboveground Petroleum Storage and Underground Storage Tank regulatory programs.

A review of the CA CERS TANKS list, as provided by EDR, and dated 01/20/2021 has revealed that there are 3 CA CERS TANKS sites within approximately 0.25 miles of the target property.

<u>Equal/Higher Elevation</u>	<u>Address</u>	<u>Direction / Distance</u>	<u>Map ID</u>	<u>Page</u>
RUSH TRUCK CENTER OF	8830 E SLAUSON AVE	NNE 1/8 - 1/4 (0.144 mi.)	G52	464
GREAT WESTERN BUILDI	8542 SLAUSON AVE	NW 1/8 - 1/4 (0.156 mi.)	I55	492
LUBRICATING SPECIALT	8015 PARAMOUNT BLVD	WNW 1/8 - 1/4 (0.216 mi.)	K82	654

EXECUTIVE SUMMARY

CA FID UST: The Facility Inventory Database contains active and inactive underground storage tank locations. The source is the State Water Resource Control Board.

A review of the CA FID UST list, as provided by EDR, and dated 10/31/1994 has revealed that there are 3 CA FID UST sites within approximately 0.25 miles of the target property.

<u>Equal/Higher Elevation</u>	<u>Address</u>	<u>Direction / Distance</u>	<u>Map ID</u>	<u>Page</u>
EL RANCHO UNIFIED SC Facility Id: 19008775 Status: A	8910 E SLAUSON AVE	NE 0 - 1/8 (0.109 mi.)	D42	402
RUSH TRUCK CENTER OF Facility Id: 19021640 Status: A	8830 E SLAUSON AVE	NNE 1/8 - 1/4 (0.144 mi.)	G52	464
CO OF LA DEPT OF AGR Facility Id: 19000987 Status: A	8841 E SLAUSON AVE	NNE 1/8 - 1/4 (0.178 mi.)	G61	513

Other Ascertainable Records

RCRA NonGen / NLR: RCRAInfo is EPA's comprehensive information system, providing access to data supporting the Resource Conservation and Recovery Act (RCRA) of 1976 and the Hazardous and Solid Waste Amendments (HSWA) of 1984. The database includes selective information on sites which generate, transport, store, treat and/or dispose of hazardous waste as defined by the Resource Conservation and Recovery Act (RCRA). Non-Generators do not presently generate hazardous waste.

A review of the RCRA NonGen / NLR list, as provided by EDR, and dated 12/14/2020 has revealed that there are 21 RCRA NonGen / NLR sites within approximately 0.25 miles of the target property.

<u>Equal/Higher Elevation</u>	<u>Address</u>	<u>Direction / Distance</u>	<u>Map ID</u>	<u>Page</u>
SERVICE STEEL AEROSP EPA ID:: CAL000348507	7925 CROSSWAY DR	NNW 0 - 1/8 (0.038 mi.)	30	363
CENTRAL FREIGHT LINE EPA ID:: CAL000253547	7925 ROSEMEAD BLVD	ENE 0 - 1/8 (0.060 mi.)	C38	394
CAPITAL TIRE CENTER EPA ID:: CAL000437287	7801 ROSEMEAD BLVD	NE 1/8 - 1/4 (0.135 mi.)	F49	456
THD RENTAL #5711 EPA ID:: CAR000304782	8542 SLAUSON AVE	NW 1/8 - 1/4 (0.156 mi.)	I56	499
ROSE SLAUSON ANIMAL EPA ID:: CAL000309188	9024 SLAUSON AVE STE	ENE 1/8 - 1/4 (0.159 mi.)	H59	510
O&P CORP DBA TUNE-UP EPA ID:: CAL000337519	7720 ROSEMEAD BLVD	NE 1/8 - 1/4 (0.181 mi.)	H66	591
BURKE STREET FEE OWN EPA ID:: CAC002969314	9128 BURKE STREET	E 1/8 - 1/4 (0.192 mi.)	J68	605
BURKE STREET FEE OWN EPA ID:: CAC002994346	9128 BURKE STREET	E 1/8 - 1/4 (0.192 mi.)	J69	607
BURKE STREET FEE OWN EPA ID:: CAC003012161	9128 BURKE STREET	E 1/8 - 1/4 (0.192 mi.)	J70	610
BURKE STREET FEE OWN	9128 BURKE ST	E 1/8 - 1/4 (0.192 mi.)	J71	612

EXECUTIVE SUMMARY

EPA ID:: CAC003030864				
CORSICA APARTMENTS	9128 BURKE STREET	E 1/8 - 1/4 (0.192 mi.)	J72	615
EPA ID:: CAC002997515				
CORSICA APARTMENTS	9128 BURKE ST.	E 1/8 - 1/4 (0.192 mi.)	J73	617
EPA ID:: CAC003052362				
BURKE STREET FEE OWN	9128 BURKE ST	E 1/8 - 1/4 (0.192 mi.)	J74	620
EPA ID:: CAC003029017				
BURKE STREET FEE OWN	9128 BURKE ST	E 1/8 - 1/4 (0.192 mi.)	J75	622
EPA ID:: CAC003027621				
LUBRICATING SPECIALT	8015 PARAMOUNT BLVD	WNW 1/8 - 1/4 (0.216 mi.)	K81	652
EPA ID:: CAL000038079				

<u>Lower Elevation</u>	<u>Address</u>	<u>Direction / Distance</u>	<u>Map ID</u>	<u>Page</u>
PAUL GONZALES	8239 ROSEMEAD BLVD	SSE 0 - 1/8 (0.046 mi.)	B32	366
EPA ID:: CAC002991217				
THE ISLAND APARTMENT	8222 ROSEMEAD BLVD	SE 0 - 1/8 (0.064 mi.)	B39	397
PLANT NO 6 WELL NO 6	8231 ELMONT AVE	W 0 - 1/8 (0.110 mi.)	44	443
EPA ID:: CAP000184580				
WILLIAM SCHULZ	8454 TERRADELL ST	SSW 1/8 - 1/4 (0.158 mi.)	58	508
EPA ID:: CAC003014671				
MARTIN RENTERIA	9144 AERO DRIVE	ESE 1/8 - 1/4 (0.202 mi.)	76	625
CANEPA TRUCKING	8371 TELEGRAPH RD	WSW 1/8 - 1/4 (0.248 mi.)	85	750
EPA ID:: CAD980585509				

2020 COR ACTION: The EPA has set ambitious goals for the RCRA Corrective Action program by creating the 2020 Corrective Action Universe. This RCRA cleanup baseline includes facilities expected to need corrective action. The 2020 universe contains a wide variety of sites. Some properties are heavily contaminated while others were contaminated but have since been cleaned up. Still others have not been fully investigated yet, and may require little or no remediation. Inclusion in the 2020 Universe does not necessarily imply failure on the part of a facility to meet its RCRA obligations.

A review of the 2020 COR ACTION list, as provided by EDR, and dated 09/30/2017 has revealed that there is 1 2020 COR ACTION site within approximately 0.25 miles of the target property.

<u>Equal/Higher Elevation</u>	<u>Address</u>	<u>Direction / Distance</u>	<u>Map ID</u>	<u>Page</u>
LOS ANGELES CO AGRI	8841 E SLAUSON AVE	NNE 1/8 - 1/4 (0.178 mi.)	G63	521
EPA ID:: CAD000626077				

CA Cortese: The sites for the list are designated by the State Water Resource Control Board (LUST), the Integrated Waste Board (SWF/LS), and the Department of Toxic Substances Control (Cal-Sites).

A review of the CA Cortese list, as provided by EDR, and dated 12/17/2020 has revealed that there are 16 CA Cortese sites within approximately 0.5 miles of the target property.

<u>Equal/Higher Elevation</u>	<u>Address</u>	<u>Direction / Distance</u>	<u>Map ID</u>	<u>Page</u>
NORTHWEST TRANSPORT	7925 ROSEMEAD BLVD	ENE 0 - 1/8 (0.060 mi.)	C36	381
Cleanup Status: COMPLETED - CASE CLOSED				
ECONO LUBE N'TUNE	7801 ROSEMEAD BLVD	NE 1/8 - 1/4 (0.135 mi.)	F50	459

EXECUTIVE SUMMARY

Cleanup Status: COMPLETED - CASE CLOSED

RUSH TRUCK CENTER OF	8830 E SLAUSON AVE	NNE 1/8 - 1/4 (0.144 mi.)	G52	464
Cleanup Status: COMPLETED - CASE CLOSED				
TOSCO - 76 STATION #	8451 SLAUSON AVE	NNW 1/4 - 1/2 (0.279 mi.)	L86	753
Cleanup Status: COMPLETED - CASE CLOSED				
G & M OIL #58	9157 SLAUSON AVE E	ENE 1/4 - 1/2 (0.298 mi.)	88	767
Cleanup Status: COMPLETED - CASE CLOSED				
J T MCKINNEY CO	8400 E SLAUSON AVE	NW 1/4 - 1/2 (0.316 mi.)	91	785
Cleanup Status: COMPLETED - CASE CLOSED				
GOODYEAR TIRE CENTER	9234 SLAUSON AVE E	E 1/4 - 1/2 (0.347 mi.)	93	880
Cleanup Status: COMPLETED - CASE CLOSED				
AT & SF RAILWAY CO.	7600 ROSEMEAD BLVD	NE 1/4 - 1/2 (0.397 mi.)	98	901
Cleanup Status: COMPLETED - CASE CLOSED				
UPS FREIGHT	7754 PARAMOUNT BLVD	NNW 1/4 - 1/2 (0.408 mi.)	O100	906
Cleanup Status: COMPLETED - CASE CLOSED				
APOLLO ULTRAPURE WAT	7777 INDUSTRY AVE	NNW 1/4 - 1/2 (0.452 mi.)	Q104	1006
Cleanup Status: COMPLETED - CASE CLOSED				
HI-TOP STEEL	8200 SLAUSON AVE E	NW 1/4 - 1/2 (0.488 mi.)	109	1048
Cleanup Status: COMPLETED - CASE CLOSED				

<u>Lower Elevation</u>	<u>Address</u>	<u>Direction / Distance</u>	<u>Map ID</u>	<u>Page</u>
BEST CAR WASH	8529 ROSEMEAD BLVD S	S 1/4 - 1/2 (0.302 mi.)	M89	780
Cleanup Status: COMPLETED - CASE CLOSED				
SHELL SERVICE STATIO	8801 N LAKEWOOD	S 1/4 - 1/2 (0.360 mi.)	N95	884
Cleanup Status: COMPLETED - CASE CLOSED				
SHELL #204-2250-0403	8801 LAKEWOOD BLVD N	S 1/4 - 1/2 (0.360 mi.)	N96	894
Cleanup Status: COMPLETED - CASE CLOSED				
MOBIL #18-ENN	9000 TELEGRAPH RD E	S 1/4 - 1/2 (0.383 mi.)	N97	897
Cleanup Status: COMPLETED - CASE CLOSED				
THRIFTY #143	8863 LAKEWOOD BLVD	SSW 1/4 - 1/2 (0.482 mi.)	R107	1043
Cleanup Status: COMPLETED - CASE CLOSED				

CA HIST CORTESE: The sites for the list are designated by the State Water Resource Control Board [LUST], the Integrated Waste Board [SWF/LS], and the Department of Toxic Substances Control [CALSTITES]. This listing is no longer updated by the state agency.

A review of the CA HIST CORTESE list, as provided by EDR, and dated 04/01/2001 has revealed that there are 14 CA HIST CORTESE sites within approximately 0.5 miles of the target property.

<u>Equal/Higher Elevation</u>	<u>Address</u>	<u>Direction / Distance</u>	<u>Map ID</u>	<u>Page</u>
NORTHWEST TRANSPORT	7925 ROSEMEAD BLVD	ENE 0 - 1/8 (0.060 mi.)	C36	381
Reg Id: I-14970				
RUSH TRUCK CENTER OF	8830 E SLAUSON AVE	NNE 1/8 - 1/4 (0.144 mi.)	G52	464
Reg Id: R-21549				
LA CO AG COMMISSIONE	8841 SLAUSON AVE E	NNE 1/8 - 1/4 (0.178 mi.)	G64	574
Reg Id: 906600016				
TOSCO - 76 STATION #	8451 SLAUSON AVE	NNW 1/4 - 1/2 (0.279 mi.)	L87	755

EXECUTIVE SUMMARY

Reg Id: R-11041				
J T MCKINNEY CO	8400 E SLAUSON AVE	NW 1/4 - 1/2 (0.316 mi.)	91	785
Reg Id: R-01515				
GOODYEAR TIRE CENTER	9234 SLAUSON AVE E	E 1/4 - 1/2 (0.347 mi.)	93	880
Reg Id: I-00792				
AT & SF RAILWAY CO.	7600 ROSEMEAD BLVD	NE 1/4 - 1/2 (0.397 mi.)	98	901
Reg Id: I-16690				
MOTOR CARGO	7754 PARAMOUNT BLVD	NNW 1/4 - 1/2 (0.408 mi.)	O101	977
Reg Id: I-01209				
SUEZ WTS SERVICES US	7777 INDUSTRY AVE	NNW 1/4 - 1/2 (0.452 mi.)	Q105	1010
Reg Id: R-23218				
HI-TOP STEEL	8200 SLAUSON AVE E	NW 1/4 - 1/2 (0.488 mi.)	109	1048
Reg Id: I-09258				
Lower Elevation	Address	Direction / Distance	Map ID	Page
BEST CAR WASH	8529 ROSEMEAD BLVD	S 1/4 - 1/2 (0.302 mi.)	M90	784
Reg Id: I-03929				
JH SHELL	8801 LAKEWOOD BLVD	S 1/4 - 1/2 (0.360 mi.)	N94	884
Reg Id: I-03083				
MOBIL #18-ENN	9000 TELEGRAPH RD E	S 1/4 - 1/2 (0.383 mi.)	N97	897
Reg Id: I-03682				
THRIFTY #143	8863 LAKEWOOD	SSW 1/4 - 1/2 (0.482 mi.)	R108	1045
Reg Id: I-10944				

CA HWP: Detailed information on permitted hazardous waste facilities and corrective action ("cleanups") tracked in EnviroStor.

A review of the CA HWP list, as provided by EDR, and dated 11/13/2020 has revealed that there is 1 CA HWP site within approximately 1 mile of the target property.

Equal/Higher Elevation	Address	Direction / Distance	Map ID	Page
AGRICULTURAL COMMISS	8841 E SLAUSON AVE	NNE 1/8 - 1/4 (0.178 mi.)	G62	518
EPA Id: CAD000626077				
Cleanup Status: CLOSED				

EDR HIGH RISK HISTORICAL RECORDS

EDR Exclusive Records

EDR Hist Auto: EDR has searched selected national collections of business directories and has collected listings of potential gas station/filling station/service station sites that were available to EDR researchers. EDR's review was limited to those categories of sources that might, in EDR's opinion, include gas station/filling station/service station establishments. The categories reviewed included, but were not limited to gas, gas station, gasoline station, filling station, auto, automobile repair, auto service station,

EXECUTIVE SUMMARY

service station, etc. This database falls within a category of information EDR classifies as "High Risk Historical Records", or HRHR. EDR's HRHR effort presents unique and sometimes proprietary data about past sites and operations that typically create environmental concerns, but may not show up in current government records searches.

A review of the EDR Hist Auto list, as provided by EDR, has revealed that there is 1 EDR Hist Auto site within approximately 0.125 miles of the target property.

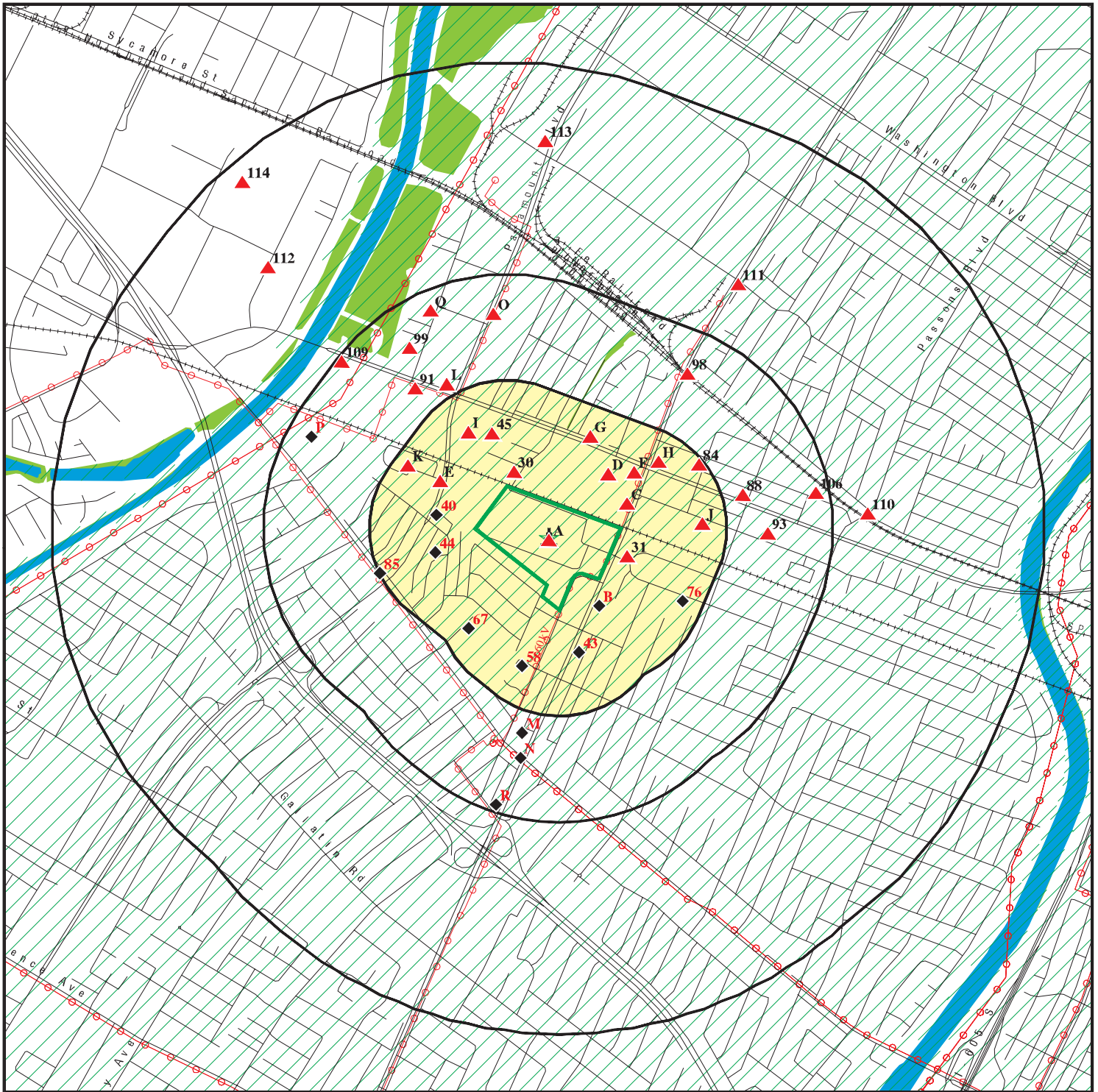
<u>Equal/Higher Elevation</u>	<u>Address</u>	<u>Direction / Distance</u>	<u>Map ID</u>	<u>Page</u>
BONILLA UNION SERVIC	9021 MYRON ST	ESE 0 - 1/8 (0.040 mi.)	31	366


EXECUTIVE SUMMARY


Due to poor or inadequate address information, the following sites were not mapped. Count: 6 records.


<u>Site Name</u>	<u>Database(s)</u>
LA BY-PRODUCTS - SLAUSON AVENUE PI	CA SWF/LF, CA LOS ANGELES CO LF METHANE
STATE OF CA HIGHWAY ROAD MAINTENAN	CA SWF/LF, CA LOS ANGELES CO LF METHANE
MARTIN BLAIR ROCK QUARRY	CA SWF/LF
MARTIN BLAIR ROCK QUARRY	CA SWF/LF
BURKE STREET LANDFILL	CA ENVIROSTOR, CA VCP
CITY OF PICO RIVERA - SAV-ON PARCE	CA CPS-SLIC

OVERVIEW MAP - 6477506.2S



 Target Property

 Sites at elevations higher than or equal to the target property

 Sites at elevations lower than the target property


 Manufactured Gas Plants

 National Priority List Sites

 Dept. Defense Sites



 Indian Reservations BIA

 Areas of Concern

 Power transmission lines

 Special Flood Hazard Area (1%)

 0.2% Annual Chance Flood Hazard

 National Wetland Inventory

 State Wetlands

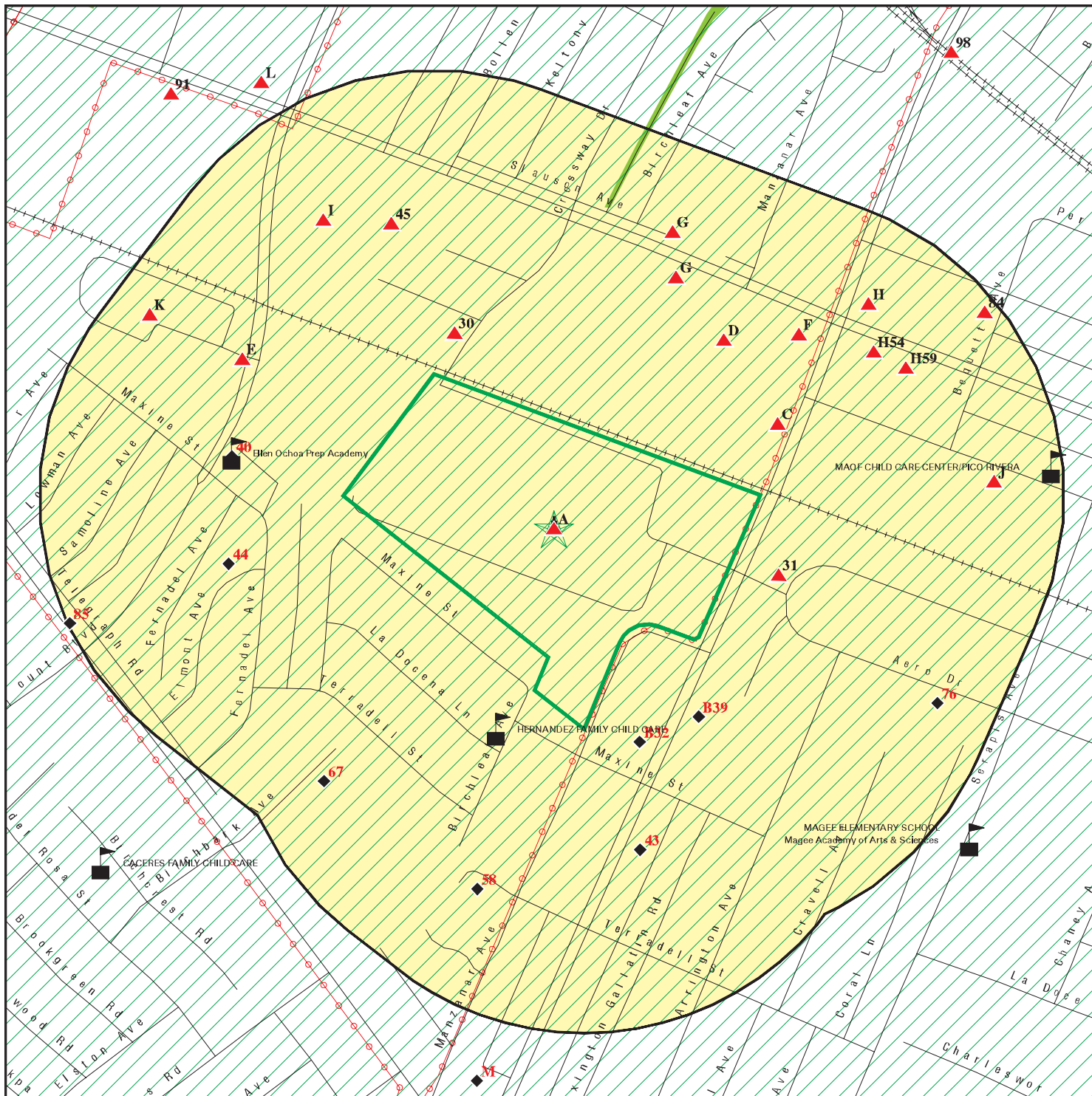
















This report includes Interactive Map Layers to display and/or hide map information. The legend includes only those icons for the default map view.


SITE NAME: Pico GOCC Project
 ADDRESS: 8101 Rosemead Blvd
 Pico Rivera CA 90660
 LAT/LONG: 33.968503 / 118.109076

CLIENT: GeoSyntec Consultants
 CONTACT: Ryan Gray
 INQUIRY #: 6477506.2s
 DATE: May 04, 2021 4:46 pm

DETAIL MAP - 6477506.2S



-  Target Property
-  Sites at elevations higher than or equal to the target property
-  Sites at elevations lower than the target property
-  Manufactured Gas Plants
-  Sensitive Receptors
-  National Priority List Sites
-  Dept. Defense Sites
-  Indian Reservations BIA
-  Power transmission lines
-  Special Flood Hazard Area (1%)
-  0.2% Annual Chance Flood Hazard
-  National Wetland Inventory
-  State Wetlands
-  Areas of Concern



This report includes Interactive Map Layers to display and/or hide map information. The legend includes only those icons for the default map view.

<p>SITE NAME: Pico GOCC Project ADDRESS: 8101 Rosemead Blvd Pico Rivera CA 90660 LAT/LONG: 33.968503 / 118.109076</p>	<p>CLIENT: GeoSyntec Consultants CONTACT: Ryan Gray INQUIRY #: 6477506.2s DATE: May 04, 2021 4:50 pm</p>
---	---

MAP FINDINGS SUMMARY

Database	Search Distance (Miles)	Target Property	< 1/8	1/8 - 1/4	1/4 - 1/2	1/2 - 1	> 1	Total Plotted
STANDARD ENVIRONMENTAL RECORDS								
<i>Federal NPL site list</i>								
NPL	1.000		0	0	0	0	NR	0
Proposed NPL	1.000		0	0	0	0	NR	0
NPL LIENS	1.000		0	0	0	0	NR	0
<i>Federal Delisted NPL site list</i>								
Delisted NPL	1.000		0	0	0	0	NR	0
<i>Federal CERCLIS list</i>								
FEDERAL FACILITY	0.500		0	0	0	NR	NR	0
SEMS	0.500	1	0	0	0	NR	NR	1
<i>Federal CERCLIS NFRAP site list</i>								
SEMS-ARCHIVE	0.500		0	1	0	NR	NR	1
<i>Federal RCRA CORRACTS facilities list</i>								
CORRACTS	1.000	1	0	1	0	0	NR	2
<i>Federal RCRA non-CORRACTS TSD facilities list</i>								
RCRA-TSDF	0.500	1	0	1	0	NR	NR	2
<i>Federal RCRA generators list</i>								
RCRA-LQG	0.250	1	0	2	NR	NR	NR	3
RCRA-SQG	0.250		2	5	NR	NR	NR	7
RCRA-VSQG	0.250		1	0	NR	NR	NR	1
<i>Federal institutional controls / engineering controls registries</i>								
LUCIS	0.500		0	0	0	NR	NR	0
US ENG CONTROLS	0.500		0	0	0	NR	NR	0
US INST CONTROLS	0.500		0	0	0	NR	NR	0
<i>Federal ERNS list</i>								
ERNS	0.001		0	NR	NR	NR	NR	0
<i>State- and tribal - equivalent NPL</i>								
CA RESPONSE	1.000		0	0	0	0	NR	0
<i>State- and tribal - equivalent CERCLIS</i>								
CA ENVIROSTOR	1.000	2	0	2	3	5	NR	12
<i>State and tribal landfill and/or solid waste disposal site lists</i>								
CA SWF/LF	0.500		0	0	0	NR	NR	0
<i>State and tribal leaking storage tank lists</i>								
CA LUST	0.500	1	1	3	16	NR	NR	21

MAP FINDINGS SUMMARY

Database	Search Distance (Miles)	Target Property	< 1/8	1/8 - 1/4	1/4 - 1/2	1/2 - 1	> 1	Total Plotted
INDIAN LUST	0.500		0	0	0	NR	NR	0
CA CPS-SLIC	0.500		0	3	4	NR	NR	7
State and tribal registered storage tank lists								
FEMA UST	0.250		0	0	NR	NR	NR	0
CA UST	0.250	2	1	1	NR	NR	NR	4
CA AST	0.250	1	0	4	NR	NR	NR	5
INDIAN UST	0.250		0	0	NR	NR	NR	0
State and tribal voluntary cleanup sites								
CA VCP	0.500		0	0	1	NR	NR	1
INDIAN VCP	0.500		0	0	0	NR	NR	0
State and tribal Brownfields sites								
CA BROWNFIELDS	0.500		0	0	0	NR	NR	0
ADDITIONAL ENVIRONMENTAL RECORDS								
Local Brownfield lists								
US BROWNFIELDS	0.500		0	0	0	NR	NR	0
Local Lists of Landfill / Solid Waste Disposal Sites								
CA WMUDS/SWAT	0.500		0	0	0	NR	NR	0
CA SWRCY	0.500		1	0	0	NR	NR	1
CA HAULERS	0.001		0	NR	NR	NR	NR	0
INDIAN ODI	0.500		0	0	0	NR	NR	0
DEBRIS REGION 9	0.500		0	0	0	NR	NR	0
ODI	0.500		0	0	0	NR	NR	0
IHS OPEN DUMPS	0.500		0	0	0	NR	NR	0
Local Lists of Hazardous waste / Contaminated Sites								
CA AOCONCERN	1.000		0	0	0	0	NR	0
US HIST CDL	0.001		0	NR	NR	NR	NR	0
CA HIST Cal-Sites	1.000		0	0	0	0	NR	0
CA SCH	0.250		0	0	NR	NR	NR	0
CA CDL	0.001		0	NR	NR	NR	NR	0
CA Toxic Pits	1.000		0	0	0	0	NR	0
CA CERS HAZ WASTE	0.250	1	2	5	NR	NR	NR	8
US CDL	0.001		0	NR	NR	NR	NR	0
CA PFAS	0.500		0	0	0	NR	NR	0
Local Lists of Registered Storage Tanks								
CA SWEEPS UST	0.250	1	2	4	NR	NR	NR	7
CA HIST UST	0.250	1	3	4	NR	NR	NR	8
CA CERS TANKS	0.250	1	0	3	NR	NR	NR	4
CA FID UST	0.250		1	2	NR	NR	NR	3
Local Land Records								
CA LIENS	0.001		0	NR	NR	NR	NR	0

MAP FINDINGS SUMMARY

Database	Search Distance (Miles)	Target Property	< 1/8	1/8 - 1/4	1/4 - 1/2	1/2 - 1	> 1	Total Plotted
LIENS 2	0.001		0	NR	NR	NR	NR	0
CA DEED	0.500		0	0	0	NR	NR	0
Records of Emergency Release Reports								
HMIRS	0.001		0	NR	NR	NR	NR	0
CA CHMIRS	0.001	1	0	NR	NR	NR	NR	1
CA LDS	0.001		0	NR	NR	NR	NR	0
CA MCS	0.001		0	NR	NR	NR	NR	0
CA SPILLS 90	0.001		0	NR	NR	NR	NR	0
Other Ascertainable Records								
RCRA NonGen / NLR	0.250	1	5	16	NR	NR	NR	22
FUDS	1.000		0	0	0	0	NR	0
DOD	1.000		0	0	0	0	NR	0
SCRD DRYCLEANERS	0.500		0	0	0	NR	NR	0
US FIN ASSUR	0.001	1	0	NR	NR	NR	NR	1
EPA WATCH LIST	0.001		0	NR	NR	NR	NR	0
2020 COR ACTION	0.250	1	0	1	NR	NR	NR	2
TSCA	0.001		0	NR	NR	NR	NR	0
TRIS	0.001		0	NR	NR	NR	NR	0
SSTS	0.001		0	NR	NR	NR	NR	0
ROD	1.000		0	0	0	0	NR	0
RMP	0.001		0	NR	NR	NR	NR	0
RAATS	0.001		0	NR	NR	NR	NR	0
PRP	0.001		0	NR	NR	NR	NR	0
PADS	0.001		0	NR	NR	NR	NR	0
ICIS	0.001	1	0	NR	NR	NR	NR	1
FTTS	0.001	1	0	NR	NR	NR	NR	1
MLTS	0.001		0	NR	NR	NR	NR	0
COAL ASH DOE	0.001		0	NR	NR	NR	NR	0
COAL ASH EPA	0.500		0	0	0	NR	NR	0
PCB TRANSFORMER	0.001		0	NR	NR	NR	NR	0
RADINFO	0.001		0	NR	NR	NR	NR	0
HIST FTTS	0.001	1	0	NR	NR	NR	NR	1
DOT OPS	0.001		0	NR	NR	NR	NR	0
CONSENT	1.000		0	0	0	0	NR	0
INDIAN RESERV	1.000		0	0	0	0	NR	0
FUSRAP	1.000		0	0	0	0	NR	0
UMTRA	0.500		0	0	0	NR	NR	0
LEAD SMELTERS	0.001		0	NR	NR	NR	NR	0
US AIRS	0.001	1	0	NR	NR	NR	NR	1
US MINES	0.250		0	0	NR	NR	NR	0
ABANDONED MINES	0.250		0	0	NR	NR	NR	0
FINDS	0.001	2	0	NR	NR	NR	NR	2
DOCKET HWC	0.001		0	NR	NR	NR	NR	0
ECHO	0.001	2	0	NR	NR	NR	NR	2
UXO	1.000		0	0	0	0	NR	0
FUELS PROGRAM	0.250		0	0	NR	NR	NR	0
CA BOND EXP. PLAN	1.000		0	0	0	0	NR	0
CA Cortese	0.500	1	1	2	13	NR	NR	17
CA CUPA Listings	0.250		0	0	NR	NR	NR	0

MAP FINDINGS SUMMARY

<u>Database</u>	<u>Search Distance (Miles)</u>	<u>Target Property</u>	<u>< 1/8</u>	<u>1/8 - 1/4</u>	<u>1/4 - 1/2</u>	<u>1/2 - 1</u>	<u>> 1</u>	<u>Total Plotted</u>
-----------------	--	----------------------------	-----------------	------------------	------------------	----------------	---------------	--------------------------

NOTES:

TP = Target Property

NR = Not Requested at this Search Distance

Sites may be listed in more than one database

Map ID
Direction
Distance
Elevation

MAP FINDINGS

Site

Database(s)

EDR ID Number
EPA ID Number

A1 **SOUTHERN CALIFORNIA GAS CO**
Target **8101 S. ROSEMEAD BLVD.**
Property **PICO RIVERA, CA 90660**

SEMS **1015730699**
CORRACTS **CAT000625137**
RCRA-TSDF
RCRA-LQG
US FIN ASSUR
2020 COR ACTION

Site 1 of 29 in cluster A

Actual:
148 ft.

SEMS:
Site ID: 0905122
EPA ID: CAT000625137
Name: SOUTHERN CALIFORNIA GAS CO.
Address: 8101 S. ROSEMEAD BLVD.
Address 2: Not reported
City,State,Zip: PICO RIVERA, CA 90660
Cong District: 34
FIPS Code: 06037
Latitude: Not reported
Longitude: Not reported
FF: N
NPL: Not on the NPL
Non NPL Status: Deferred to RCRA (Subtitle C)

SEMS Detail:
Region: 09
Site ID: 0905122
EPA ID: CAT000625137
Site Name: SOUTHERN CALIFORNIA GAS CO.
NPL: N
FF: N
OU: 00
Action Code: DS
Action Name: DISCVRY
SEQ: 1
Start Date: 1994-08-03 04:00:00
Finish Date: 8/3/1994 4:00:00 AM
Qual: Not reported
Current Action Lead: EPA Perf

Region: 09
Site ID: 0905122
EPA ID: CAT000625137
Site Name: SOUTHERN CALIFORNIA GAS CO.
NPL: N
FF: N
OU: 00
Action Code: PA
Action Name: PA
SEQ: 1
Start Date: 2000-08-15 04:00:00
Finish Date: 9/24/2002 4:00:00 AM
Qual: D
Current Action Lead: St Perf

CORRACTS:
Name: SOUTHERN CALIFORNIA GAS CO
Address: 8101 S. ROSEMEAD BLVD.
Address 2: Not reported
EPA ID: CAT000625137

Map ID
Direction
Distance
Elevation

MAP FINDINGS

Site

Database(s)

EDR ID Number
EPA ID Number

SOUTHERN CALIFORNIA GAS CO (Continued)

1015730699

Area Name: ENTIRE FACILITY
Corrective Action: CA550RC
Actual Date: 2011-08-05 00:00:00.0
Air Release Indicator: Not reported
Groundwater Release Indicator: Not reported
Soil Release Indicator: Not reported
Surface Water Release Indicator: Not reported

Name: SOUTHERN CALIFORNIA GAS CO
Address: 8101 S. ROSEMEAD BLVD.
Address 2: Not reported
EPA ID: CAT000625137
Area Name: ENTIRE FACILITY
Corrective Action: CA725YE
Actual Date: 2011-08-05 00:00:00.0
Air Release Indicator: Not reported
Groundwater Release Indicator: Not reported
Soil Release Indicator: Not reported
Surface Water Release Indicator: Not reported

Name: SOUTHERN CALIFORNIA GAS CO
Address: 8101 S. ROSEMEAD BLVD.
Address 2: Not reported
EPA ID: CAT000625137
Area Name: ENTIRE FACILITY
Corrective Action: CA750YE
Actual Date: 2011-08-05 00:00:00.0
Air Release Indicator: Not reported
Groundwater Release Indicator: Not reported
Soil Release Indicator: Not reported
Surface Water Release Indicator: Not reported

Name: SOUTHERN CALIFORNIA GAS CO
Address: 8101 S. ROSEMEAD BLVD.
Address 2: Not reported
EPA ID: CAT000625137
Area Name: ENTIRE FACILITY
Corrective Action: CA550RC
Actual Date: 2010-07-09 00:00:00.0
Air Release Indicator: Not reported
Groundwater Release Indicator: Not reported
Soil Release Indicator: Not reported
Surface Water Release Indicator: Not reported

Name: SOUTHERN CALIFORNIA GAS CO
Address: 8101 S. ROSEMEAD BLVD.
Address 2: Not reported
EPA ID: CAT000625137
Area Name: ENTIRE FACILITY
Corrective Action: CA725YE
Actual Date: 2010-07-09 00:00:00.0
Air Release Indicator: Not reported
Groundwater Release Indicator: Not reported
Soil Release Indicator: Not reported
Surface Water Release Indicator: Not reported

Name: SOUTHERN CALIFORNIA GAS CO

Map ID
Direction
Distance
Elevation

MAP FINDINGS

Site

Database(s)

EDR ID Number
EPA ID Number

SOUTHERN CALIFORNIA GAS CO (Continued)

1015730699

Address: 8101 S. ROSEMEAD BLVD.
Address 2: Not reported
EPA ID: CAT000625137
Area Name: ENTIRE FACILITY
Corrective Action: CA750YE
Actual Date: 2010-07-09 00:00:00.0
Air Release Indicator: Not reported
Groundwater Release Indicator: Not reported
Soil Release Indicator: Not reported
Surface Water Release Indicator: Not reported

Name: SOUTHERN CALIFORNIA GAS CO
Address: 8101 S. ROSEMEAD BLVD.
Address 2: Not reported
EPA ID: CAT000625137
Area Name: ENTIRE FACILITY
Corrective Action: CA800YE
Actual Date: 2020-05-12 00:00:00.0
Air Release Indicator: Not reported
Groundwater Release Indicator: Not reported
Soil Release Indicator: Not reported
Surface Water Release Indicator: Not reported

Name: SOUTHERN CALIFORNIA GAS CO
Address: 8101 S. ROSEMEAD BLVD.
Address 2: Not reported
EPA ID: CAT000625137
Area Name: ENTIRE FACILITY
Corrective Action: CA900NC
Actual Date: 2020-05-12 00:00:00.0
Air Release Indicator: Not reported
Groundwater Release Indicator: Not reported
Soil Release Indicator: Not reported
Surface Water Release Indicator: Not reported

RCRA-LQG:

Date Form Received by Agency: 2020-02-27 00:00:00.0
Handler Name: SOUTHERN CALIFORNIA GAS CO
Handler Address: 8101 S. ROSEMEAD BLVD.
Handler City,State,Zip: PICO RIVERA, CA 90660
EPA ID: CAT000625137
Contact Name: NANCY B LEE
Contact Address: S. ROSEMEAD BLVD.
Contact City,State,Zip: PICO RIVERA, CA 90660
Contact Telephone: 562-806-4419
Contact Fax: Not reported
Contact Email: NLEE2@SOCALGAS.COM
Contact Title: SR. ENVIRONMENTAL SPECIALIST
EPA Region: 09
Land Type: Private
Federal Waste Generator Description: Large Quantity Generator
Non-Notifier: Not reported
Biennial Report Cycle: 2019
Accessibility: Not reported
Active Site Indicator: Handler Activities, Permitting Activities, Corrective Action Activities
State District Owner: Not reported

Map ID
Direction
Distance
Elevation

MAP FINDINGS

Site

Database(s)

EDR ID Number
EPA ID Number

SOUTHERN CALIFORNIA GAS CO (Continued)

1015730699

State District:	Not reported
Mailing Address:	S. ROSEMEAD BOULEVARD
Mailing City, State, Zip:	PICO RIVERA, CA 90660
Owner Name:	SOUTHERN CALIFORNIA GAS COMPANY
Owner Type:	Private
Operator Name:	SOUTHERN CALIFORNIA GAS COMPANY
Operator Type:	Private
Short-Term Generator Activity:	No
Importer Activity:	No
Mixed Waste Generator:	No
Transporter Activity:	Yes
Transfer Facility Activity:	Yes
Recycler Activity with Storage:	No
Small Quantity On-Site Burner Exemption:	No
Smelting Melting and Refining Furnace Exemption:	No
Underground Injection Control:	No
Off-Site Waste Receipt:	Yes
Universal Waste Indicator:	Yes
Universal Waste Destination Facility:	Yes
Federal Universal Waste:	Yes
Active Site Fed-Reg Treatment Storage and Disposal Facility:	Storage
Active Site Converter Treatment storage and Disposal Facility:	Not reported
Active Site State-Reg Treatment Storage and Disposal Facility:	Not reported
Active Site State-Reg Handler:	---
Federal Facility Indicator:	Not reported
Hazardous Secondary Material Indicator:	N
Sub-Part K Indicator:	Not reported
Commercial TSD Indicator:	Yes
Treatment Storage and Disposal Type:	Storage
2018 GPRA Permit Baseline:	Not on the Baseline
2018 GPRA Renewals Baseline:	Accomplished
Permit Renewals Workload Universe:	Storage
Permit Workload Universe:	Storage
Permit Progress Universe:	Storage
Post-Closure Workload Universe:	Not reported
Closure Workload Universe:	Not reported
202 GPRA Corrective Action Baseline:	Yes
Corrective Action Workload Universe:	Yes
Subject to Corrective Action Universe:	Yes
Non-TSDFs Where RCRA CA has Been Imposed Universe:	No
TSDFs Potentially Subject to CA Under 3004 (u)/(v) Universe:	Yes
TSDFs Only Subject to CA under Discretionary Auth Universe:	No
Corrective Action Priority Ranking:	No NCAPS ranking
Environmental Control Indicator:	No
Institutional Control Indicator:	No
Human Exposure Controls Indicator:	Yes
Groundwater Controls Indicator:	Yes
Operating TSDF Universe:	Storage
Full Enforcement Universe:	Storage
Significant Non-Complier Universe:	No
Unaddressed Significant Non-Complier Universe:	No
Addressed Significant Non-Complier Universe:	No
Significant Non-Complier With a Compliance Schedule Universe:	No
Financial Assurance Required:	Not reported
Handler Date of Last Change:	2020-10-23 16:42:11.0
Recognized Trader-Importer:	No
Recognized Trader-Exporter:	No

Map ID
Direction
Distance
Elevation

MAP FINDINGS

Site

Database(s)

EDR ID Number
EPA ID Number

SOUTHERN CALIFORNIA GAS CO (Continued)

1015730699

Importer of Spent Lead Acid Batteries: No
Exporter of Spent Lead Acid Batteries: No
Recycler Activity Without Storage: No
Manifest Broker: No
Sub-Part P Indicator: No

Biennial: List of Years

Year: 2017

Click Here for Biennial Reporting System Data:
Year: 2015

Click Here for Biennial Reporting System Data:
Year: 2013

Click Here for Biennial Reporting System Data:
Year: 2011

Click Here for Biennial Reporting System Data:
Year: 2009

Click Here for Biennial Reporting System Data:
Year: 2007

Click Here for Biennial Reporting System Data:
Year: 2005

Click Here for Biennial Reporting System Data:
Year: 2003

Click Here for Biennial Reporting System Data:
Year: 2001

Click Here for Biennial Reporting System Data:

Hazardous Waste Summary:

Waste Code: D001
Waste Description: IGNITABLE WASTE

Waste Code: D002
Waste Description: CORROSIVE WASTE

Waste Code: D003
Waste Description: REACTIVE WASTE

Waste Code: D004
Waste Description: ARSENIC

Waste Code: D005
Waste Description: BARIUM

Waste Code: D006
Waste Description: CADMIUM

Waste Code: D007
Waste Description: CHROMIUM

Map ID
Direction
Distance
Elevation

MAP FINDINGS

Site

Database(s)

EDR ID Number
EPA ID Number

SOUTHERN CALIFORNIA GAS CO (Continued)

1015730699

Waste Code:	D008
Waste Description:	LEAD
Waste Code:	D009
Waste Description:	MERCURY
Waste Code:	D010
Waste Description:	SELENIUM
Waste Code:	D011
Waste Description:	SILVER
Waste Code:	D016
Waste Description:	2,4-D (2,4-DICHLOROPHENOXYACETIC ACID)
Waste Code:	D018
Waste Description:	BENZENE
Waste Code:	D035
Waste Description:	METHYL ETHYL KETONE
Waste Code:	D037
Waste Description:	PENTACHLOROPHENOL
Waste Code:	D038
Waste Description:	PYRIDINE
Waste Code:	D039
Waste Description:	TETRACHLOROETHYLENE
Waste Code:	D040
Waste Description:	TRICHLOROETHYLENE
Waste Code:	F001
Waste Description:	THE FOLLOWING SPENT HALOGENATED SOLVENTS USED IN DEGREASING: TETRACHLOROETHYLENE, TRICHLOROETHYLENE, METHYLENE CHLORIDE, 1,1,1-TRICHLOROETHANE, CARBON TETRACHLORIDE AND CHLORINATED FLUOROCARBONS; ALL SPENT SOLVENT MIXTURES/BLENDS USED IN DEGREASING CONTAINING, BEFORE USE, A TOTAL OF TEN PERCENT OR MORE (BY VOLUME) OF ONE OR MORE OF THE ABOVE HALOGENATED SOLVENTS OR THOSE SOLVENTS LISTED IN F002, F004, AND F005; AND STILL BOTTOMS FROM THE RECOVERY OF THESE SPENT SOLVENTS AND SPENT SOLVENT MIXTURES.
Waste Code:	F002
Waste Description:	THE FOLLOWING SPENT HALOGENATED SOLVENTS: TETRACHLOROETHYLENE, METHYLENE CHLORIDE, TRICHLOROETHYLENE, 1,1,1-TRICHLOROETHANE, CHLOROBENZENE, 1,1,2-TRICHLORO-1,2,2-TRIFLUOROETHANE, ORTHO-DICHLOROBENZENE, TRICHLOROFLUOROMETHANE, AND 1,1,2, TRICHLOROETHANE; ALL SPENT SOLVENT MIXTURES/BLENDS CONTAINING, BEFORE USE, A TOTAL OF TEN PERCENT OR MORE (BY VOLUME) OF ONE OR MORE OF THE ABOVE HALOGENATED SOLVENTS OR THOSE SOLVENTS LISTED IN F001, F004, AND F005; AND STILL BOTTOMS FROM THE RECOVERY OF THESE SPENT SOLVENTS AND SPENT SOLVENT MIXTURES.
Waste Code:	F003
Waste Description:	THE FOLLOWING SPENT NONHALOGENATED SOLVENTS: XYLENE, ACETONE, ETHYL ACETATE, ETHYL BENZENE, ETHYL ETHER, METHYL ISOBUTYL KETONE, N-BUTYL

Map ID
Direction
Distance
Elevation

MAP FINDINGS

Site

Database(s)

EDR ID Number
EPA ID Number

SOUTHERN CALIFORNIA GAS CO (Continued)

1015730699

ALCOHOL, CYCLOHEXANONE, AND METHANOL; ALL SPENT SOLVENT MIXTURES/BLENDS CONTAINING, BEFORE USE, ONLY THE ABOVE SPENT NONHALOGENATED SOLVENTS; AND ALL SPENT SOLVENT MIXTURES/BLENDS CONTAINING, BEFORE USE, ONE OR MORE OF THE ABOVE NONHALOGENATED SOLVENTS, AND A TOTAL OF TEN PERCENT OR MORE (BY VOLUME) OF ONE OR MORE OF THOSE SOLVENTS LISTED IN F001, F002, F004, AND F005; AND STILL BOTTOMS FROM THE RECOVERY OF THESE SPENT SOLVENTS AND SPENT SOLVENT MIXTURES.

Waste Code: F004
Waste Description: THE FOLLOWING SPENT NONHALOGENATED SOLVENTS: CRESOLS, CRESYLIC ACID, AND NITROBENZENE; AND THE STILL BOTTOMS FROM THE RECOVERY OF THESE SOLVENTS; ALL SPENT SOLVENT MIXTURES/BLENDS CONTAINING, BEFORE USE, A TOTAL OF TEN PERCENT OR MORE (BY VOLUME) OF ONE OR MORE OF THE ABOVE NONHALOGENATED SOLVENTS OR THOSE SOLVENTS LISTED IN F001, F002, AND F005; AND STILL BOTTOMS FROM THE RECOVERY OF THESE SPENT SOLVENTS AND SPENT SOLVENT MIXTURES.

Waste Code: F005
Waste Description: THE FOLLOWING SPENT NONHALOGENATED SOLVENTS: TOLUENE, METHYL ETHYL KETONE, CARBON DISULFIDE, ISOBUTANOL, PYRIDINE, BENZENE, 2-ETHOXYETHANOL, AND 2-NITROPROPANE; ALL SPENT SOLVENT MIXTURES/BLENDS CONTAINING, BEFORE USE, A TOTAL OF TEN PERCENT OR MORE (BY VOLUME) OF ONE OR MORE OF THE ABOVE NONHALOGENATED SOLVENTS OR THOSE SOLVENTS LISTED IN F001, F002, OR F004; AND STILL BOTTOMS FROM THE RECOVERY OF THESE SPENT SOLVENTS AND SPENT SOLVENT MIXTURES.

Waste Code: U008
Waste Description: 2-PROPENOIC ACID (I) (OR) ACRYLIC ACID (I)

Waste Code: U151
Waste Description: MERCURY

Handler - Owner Operator:
Owner/Operator Indicator: Operator
Owner/Operator Name: SOUTHERN CALIFORNIA GAS COMPANY
Legal Status: Private
Date Became Current: 1980-08-08 00:00:00.
Date Ended Current: Not reported
Owner/Operator Address: 8101 S. ROSEMEAD BLVD.
Owner/Operator City, State, Zip: PICO RIVERA, CA 90660
Owner/Operator Telephone: 562-806-4419
Owner/Operator Telephone Ext: Not reported
Owner/Operator Fax: Not reported
Owner/Operator Email: NLEE2@SEMPRAUTILITIES.COM

Owner/Operator Indicator: Operator
Owner/Operator Name: SOUTHERN CALIFORNIA GAS CO.
Legal Status: Private
Date Became Current: 1983-05-16 00:00:00.
Date Ended Current: Not reported
Owner/Operator Address: Not reported
Owner/Operator City, State, Zip: Not reported
Owner/Operator Telephone: Not reported
Owner/Operator Telephone Ext: Not reported
Owner/Operator Fax: Not reported
Owner/Operator Email: Not reported

Map ID
Direction
Distance
Elevation

MAP FINDINGS

Site

Database(s)

EDR ID Number
EPA ID Number

SOUTHERN CALIFORNIA GAS CO (Continued)

1015730699

Owner/Operator Indicator: Operator
Owner/Operator Name: SOUTHERN CALIFORNIA GAS COMPANY
Legal Status: Private
Date Became Current: 1980-08-08 00:00:00.
Date Ended Current: Not reported
Owner/Operator Address: 8101 S. ROSEMEAD BLVD.
Owner/Operator City,State,Zip: PICO RIVERA, CA 90660
Owner/Operator Telephone: 562-806-4419
Owner/Operator Telephone Ext: Not reported
Owner/Operator Fax: Not reported
Owner/Operator Email: NLEE2@SEMPRAUTILITIES.COM

Owner/Operator Indicator: Owner
Owner/Operator Name: SOUTHERN CALIFORNIA GAS COMPANY
Legal Status: Private
Date Became Current: Not reported
Date Ended Current: Not reported
Owner/Operator Address: NOT REQUIRED
Owner/Operator City,State,Zip: NOT REQUIRED, ME 99999
Owner/Operator Telephone: 415-555-1212
Owner/Operator Telephone Ext: Not reported
Owner/Operator Fax: Not reported
Owner/Operator Email: Not reported

Owner/Operator Indicator: Operator
Owner/Operator Name: SOUTHERN CALIFORNIA GAS CO.
Legal Status: Private
Date Became Current: 1985-06-27 00:00:00.
Date Ended Current: Not reported
Owner/Operator Address: Not reported
Owner/Operator City,State,Zip: Not reported
Owner/Operator Telephone: Not reported
Owner/Operator Telephone Ext: Not reported
Owner/Operator Fax: Not reported
Owner/Operator Email: Not reported

Owner/Operator Indicator: Owner
Owner/Operator Name: SOUTHERN CALIFORNIA GAS CO
Legal Status: Private
Date Became Current: 1983-05-16 00:00:00.
Date Ended Current: Not reported
Owner/Operator Address: 555 WEST FIFTH STREET
Owner/Operator City,State,Zip: LOS ANGELES, CA 90013
Owner/Operator Telephone: Not reported
Owner/Operator Telephone Ext: Not reported
Owner/Operator Fax: Not reported
Owner/Operator Email: Not reported

Owner/Operator Indicator: Owner
Owner/Operator Name: SOUTHERN CALIFORNIA GAS COMPANY
Legal Status: Private
Date Became Current: 1982-07-23 00:00:00.
Date Ended Current: Not reported
Owner/Operator Address: 8101 S. ROSEMEAD BLVD. NANCY LEE,
Owner/Operator City,State,Zip: PICO RIVERA, CA 90660
Owner/Operator Telephone: 562-806-4419
Owner/Operator Telephone Ext: Not reported

Map ID
Direction
Distance
Elevation

MAP FINDINGS

Site

Database(s)

EDR ID Number
EPA ID Number

SOUTHERN CALIFORNIA GAS CO (Continued)

1015730699

Owner/Operator Fax:	Not reported
Owner/Operator Email:	Not reported
Owner/Operator Indicator:	Owner
Owner/Operator Name:	SOUTHERN CALIFORNIA GAS COMPANY
Legal Status:	Private
Date Became Current:	1982-07-23 00:00:00.
Date Ended Current:	Not reported
Owner/Operator Address:	8101 S. ROSEMEAD BLVD., SC721A
Owner/Operator City,State,Zip:	PICO RIVERA, CA 90660
Owner/Operator Telephone:	562-806-4419
Owner/Operator Telephone Ext:	Not reported
Owner/Operator Fax:	Not reported
Owner/Operator Email:	Not reported
Owner/Operator Indicator:	Owner
Owner/Operator Name:	SOUTHERN CALIFORNIA GAS CO.
Legal Status:	Private
Date Became Current:	1985-06-27 00:00:00.
Date Ended Current:	Not reported
Owner/Operator Address:	555 W. 5TH ST.
Owner/Operator City,State,Zip:	LOS ANGELES, CA 90013
Owner/Operator Telephone:	Not reported
Owner/Operator Telephone Ext:	Not reported
Owner/Operator Fax:	Not reported
Owner/Operator Email:	Not reported
Owner/Operator Indicator:	Owner
Owner/Operator Name:	SOUTHERN CALIFORNIA GAS COMPANY
Legal Status:	Private
Date Became Current:	1957-01-01 00:00:00.
Date Ended Current:	Not reported
Owner/Operator Address:	8101 S. ROSEMEAD BLVD
Owner/Operator City,State,Zip:	PICO RIVERA, CA 90660
Owner/Operator Telephone:	562-806-4419
Owner/Operator Telephone Ext:	Not reported
Owner/Operator Fax:	Not reported
Owner/Operator Email:	Not reported
Owner/Operator Indicator:	Owner
Owner/Operator Name:	SOUTHERN CALIFORNIA GAS COMPANY
Legal Status:	Private
Date Became Current:	1980-08-08 00:00:00.
Date Ended Current:	Not reported
Owner/Operator Address:	8101 S. ROSEMEAD BLVD.
Owner/Operator City,State,Zip:	PICO RIVERA, CA 90660
Owner/Operator Telephone:	562-806-4419
Owner/Operator Telephone Ext:	Not reported
Owner/Operator Fax:	Not reported
Owner/Operator Email:	NLEE2@SEMPRAUTILITIES.COM
Owner/Operator Indicator:	Owner
Owner/Operator Name:	SOUTHERN CALIFORNIA GAS COMPANY
Legal Status:	Private
Date Became Current:	1982-07-01 00:00:00.
Date Ended Current:	Not reported
Owner/Operator Address:	6875 CONSOLIDATED WAY

Map ID
Direction
Distance
Elevation

MAP FINDINGS

Site

Database(s)

EDR ID Number
EPA ID Number

SOUTHERN CALIFORNIA GAS CO (Continued)

1015730699

Owner/Operator City,State,Zip:	SAN DIEGO, CA 92121
Owner/Operator Telephone:	858-653-3104
Owner/Operator Telephone Ext:	Not reported
Owner/Operator Fax:	Not reported
Owner/Operator Email:	Not reported
Owner/Operator Indicator:	Operator
Owner/Operator Name:	SOUTHERN CALIFORNIA GAS COMPANY
Legal Status:	Private
Date Became Current:	1982-07-01 00:00:00.
Date Ended Current:	Not reported
Owner/Operator Address:	Not reported
Owner/Operator City,State,Zip:	Not reported
Owner/Operator Telephone:	Not reported
Owner/Operator Telephone Ext:	Not reported
Owner/Operator Fax:	Not reported
Owner/Operator Email:	Not reported
Owner/Operator Indicator:	Operator
Owner/Operator Name:	SOUTHERN CALIFORNIA GAS COMPANY
Legal Status:	Private
Date Became Current:	1982-07-23 00:00:00.
Date Ended Current:	Not reported
Owner/Operator Address:	8101 S. ROSEMEAD BLVD. NANCY LEE,
Owner/Operator City,State,Zip:	PICO RIVERA, CA 90660
Owner/Operator Telephone:	562-806-4419
Owner/Operator Telephone Ext:	Not reported
Owner/Operator Fax:	Not reported
Owner/Operator Email:	Not reported
Owner/Operator Indicator:	Owner
Owner/Operator Name:	SOUTHERN CALIFORNIA GAS COMPANY
Legal Status:	Private
Date Became Current:	1980-08-08 00:00:00.
Date Ended Current:	Not reported
Owner/Operator Address:	8101 S. ROSEMEAD BLVD.
Owner/Operator City,State,Zip:	PICO RIVERA, CA 90660
Owner/Operator Telephone:	562-806-4419
Owner/Operator Telephone Ext:	Not reported
Owner/Operator Fax:	Not reported
Owner/Operator Email:	NLEE2@SEMPRAUTILITIES.COM
Owner/Operator Indicator:	Operator
Owner/Operator Name:	NOT REQUIRED
Legal Status:	Private
Date Became Current:	Not reported
Date Ended Current:	Not reported
Owner/Operator Address:	NOT REQUIRED
Owner/Operator City,State,Zip:	NOT REQUIRED, ME 99999
Owner/Operator Telephone:	415-555-1212
Owner/Operator Telephone Ext:	Not reported
Owner/Operator Fax:	Not reported
Owner/Operator Email:	Not reported
Owner/Operator Indicator:	Operator
Owner/Operator Name:	SOUTHERN CALIFORNIA GAS CO
Legal Status:	Private

Map ID
Direction
Distance
Elevation

MAP FINDINGS

Site

Database(s)

EDR ID Number
EPA ID Number

SOUTHERN CALIFORNIA GAS CO (Continued)

1015730699

Date Became Current: 1983-05-16 00:00:00.
Date Ended Current: Not reported
Owner/Operator Address: Not reported
Owner/Operator City,State,Zip: Not reported
Owner/Operator Telephone: Not reported
Owner/Operator Telephone Ext: Not reported
Owner/Operator Fax: Not reported
Owner/Operator Email: Not reported

Owner/Operator Indicator: Owner
Owner/Operator Name: SOUTHERN CALIFORNIA GAS CO.
Legal Status: Private
Date Became Current: 1983-05-16 00:00:00.
Date Ended Current: Not reported
Owner/Operator Address: 555 WEST FIFTH STREET
Owner/Operator City,State,Zip: LOS ANGELES, CA 90013
Owner/Operator Telephone: Not reported
Owner/Operator Telephone Ext: Not reported
Owner/Operator Fax: Not reported
Owner/Operator Email: Not reported

Owner/Operator Indicator: Operator
Owner/Operator Name: SOUTHERN CALIFORNIA GAS COMPANY
Legal Status: Private
Date Became Current: 1957-01-01 00:00:00.
Date Ended Current: Not reported
Owner/Operator Address: Not reported
Owner/Operator City,State,Zip: Not reported
Owner/Operator Telephone: Not reported
Owner/Operator Telephone Ext: Not reported
Owner/Operator Fax: Not reported
Owner/Operator Email: Not reported

Owner/Operator Indicator: Operator
Owner/Operator Name: SOUTHERN CALIFORNIA GAS COMPANY
Legal Status: Private
Date Became Current: 1982-07-23 00:00:00.
Date Ended Current: Not reported
Owner/Operator Address: Not reported
Owner/Operator City,State,Zip: Not reported
Owner/Operator Telephone: Not reported
Owner/Operator Telephone Ext: Not reported
Owner/Operator Fax: Not reported
Owner/Operator Email: Not reported

Historic Generators:

Receive Date: 2010-06-21 00:00:00.0
Handler Name: SOUTHERN CALIFORNIA GAS COMPANY-PICO RIVERA TSDF
Federal Waste Generator Description: Large Quantity Generator
State District Owner: Not reported
Large Quantity Handler of Universal Waste: No
Recognized Trader Importer: No
Recognized Trader Exporter: No
Spent Lead Acid Battery Importer: No
Spent Lead Acid Battery Exporter: No
Current Record: No
Non Storage Recycler Activity: Not reported

Map ID
Direction
Distance
Elevation

MAP FINDINGS

Site

Database(s)

EDR ID Number
EPA ID Number

SOUTHERN CALIFORNIA GAS CO (Continued)

1015730699

Electronic Manifest Broker: Not reported

Receive Date: 2012-09-11 00:00:00.0
Handler Name: SOUTHERN CALIFORNIA GAS COMPANY - PICO RIVERA TSDF
Federal Waste Generator Description: Large Quantity Generator
State District Owner: Not reported
Large Quantity Handler of Universal Waste: No
Recognized Trader Importer: No
Recognized Trader Exporter: No
Spent Lead Acid Battery Importer: No
Spent Lead Acid Battery Exporter: No
Current Record: No
Non Storage Recycler Activity: Not reported
Electronic Manifest Broker: Not reported

Receive Date: 2014-03-01 00:00:00.0
Handler Name: SOUTHERN CALIFORNIA GAS COMPANY-PICO RIVERA
Federal Waste Generator Description: Large Quantity Generator
State District Owner: Not reported
Large Quantity Handler of Universal Waste: No
Recognized Trader Importer: No
Recognized Trader Exporter: No
Spent Lead Acid Battery Importer: No
Spent Lead Acid Battery Exporter: No
Current Record: No
Non Storage Recycler Activity: Not reported
Electronic Manifest Broker: Not reported

Receive Date: 2016-02-26 00:00:00.0
Handler Name: SOUTHERN CALIFORNIA GAS COMPANY
Federal Waste Generator Description: Large Quantity Generator
State District Owner: Not reported
Large Quantity Handler of Universal Waste: Yes
Recognized Trader Importer: No
Recognized Trader Exporter: No
Spent Lead Acid Battery Importer: No
Spent Lead Acid Battery Exporter: No
Current Record: No
Non Storage Recycler Activity: Not reported
Electronic Manifest Broker: Not reported

Receive Date: 2018-08-02 00:00:00.0
Handler Name: SOUTHERN CALIFORNIA GAS CO
Federal Waste Generator Description: Large Quantity Generator
State District Owner: Not reported
Large Quantity Handler of Universal Waste: Yes
Recognized Trader Importer: No
Recognized Trader Exporter: No
Spent Lead Acid Battery Importer: No
Spent Lead Acid Battery Exporter: No
Current Record: No
Non Storage Recycler Activity: No
Electronic Manifest Broker: No

Receive Date: 2020-02-27 00:00:00.0
Handler Name: SOUTHERN CALIFORNIA GAS CO
Federal Waste Generator Description: Large Quantity Generator

Map ID
Direction
Distance
Elevation

MAP FINDINGS

Site

Database(s)

EDR ID Number
EPA ID Number

SOUTHERN CALIFORNIA GAS CO (Continued)

1015730699

State District Owner: Not reported
Large Quantity Handler of Universal Waste: Yes
Recognized Trader Importer: No
Recognized Trader Exporter: No
Spent Lead Acid Battery Importer: No
Spent Lead Acid Battery Exporter: No
Current Record: Yes
Non Storage Recycler Activity: No
Electronic Manifest Broker: No

Receive Date: 1996-09-01 00:00:00.0
Handler Name: SOUTHERN CALIFORNIA GAS CO
Federal Waste Generator Description: Large Quantity Generator
State District Owner: CA
Large Quantity Handler of Universal Waste: No
Recognized Trader Importer: No
Recognized Trader Exporter: No
Spent Lead Acid Battery Importer: No
Spent Lead Acid Battery Exporter: No
Current Record: No
Non Storage Recycler Activity: Not reported
Electronic Manifest Broker: Not reported

Receive Date: 1980-08-18 00:00:00.0
Handler Name: SOUTHERN CALIFORNIA GAS CO
Federal Waste Generator Description: Large Quantity Generator
State District Owner: CA
Large Quantity Handler of Universal Waste: No
Recognized Trader Importer: No
Recognized Trader Exporter: No
Spent Lead Acid Battery Importer: No
Spent Lead Acid Battery Exporter: No
Current Record: No
Non Storage Recycler Activity: Not reported
Electronic Manifest Broker: Not reported

Receive Date: 1990-04-16 00:00:00.0
Handler Name: SOUTHERN CALIFORNIA GAS CO-PICO R
Federal Waste Generator Description: Large Quantity Generator
State District Owner: Not reported
Large Quantity Handler of Universal Waste: No
Recognized Trader Importer: No
Recognized Trader Exporter: No
Spent Lead Acid Battery Importer: No
Spent Lead Acid Battery Exporter: No
Current Record: No
Non Storage Recycler Activity: Not reported
Electronic Manifest Broker: Not reported

Receive Date: 1992-02-27 00:00:00.0
Handler Name: PICO RIVERA BASE
Federal Waste Generator Description: Large Quantity Generator
State District Owner: Not reported
Large Quantity Handler of Universal Waste: No
Recognized Trader Importer: No
Recognized Trader Exporter: No
Spent Lead Acid Battery Importer: No

Map ID
Direction
Distance
Elevation

MAP FINDINGS

Site

Database(s)

EDR ID Number
EPA ID Number

SOUTHERN CALIFORNIA GAS CO (Continued)

1015730699

Spent Lead Acid Battery Exporter: No
Current Record: No
Non Storage Recycler Activity: Not reported
Electronic Manifest Broker: Not reported

Receive Date: 1994-03-28 00:00:00.0
Handler Name: SO CAL GAS CO PICO RIVERA BASE
Federal Waste Generator Description: Large Quantity Generator
State District Owner: Not reported
Large Quantity Handler of Universal Waste: No
Recognized Trader Importer: No
Recognized Trader Exporter: No
Spent Lead Acid Battery Importer: No
Spent Lead Acid Battery Exporter: No
Current Record: No
Non Storage Recycler Activity: Not reported
Electronic Manifest Broker: Not reported

Receive Date: 1996-04-23 00:00:00.0
Handler Name: PICO RIVERA STORAGE FACILITY
Federal Waste Generator Description: Large Quantity Generator
State District Owner: Not reported
Large Quantity Handler of Universal Waste: No
Recognized Trader Importer: No
Recognized Trader Exporter: No
Spent Lead Acid Battery Importer: No
Spent Lead Acid Battery Exporter: No
Current Record: No
Non Storage Recycler Activity: Not reported
Electronic Manifest Broker: Not reported

Receive Date: 1999-06-06 00:00:00.0
Handler Name: SOUTHERN CALIFORNIA GAS COMPANY PICO RIV
Federal Waste Generator Description: Large Quantity Generator
State District Owner: Not reported
Large Quantity Handler of Universal Waste: No
Recognized Trader Importer: No
Recognized Trader Exporter: No
Spent Lead Acid Battery Importer: No
Spent Lead Acid Battery Exporter: No
Current Record: No
Non Storage Recycler Activity: Not reported
Electronic Manifest Broker: Not reported

Receive Date: 2000-10-12 00:00:00.0
Handler Name: STHRN CAL GAS CO PICO RIVERA STORAGE FA
Federal Waste Generator Description: Large Quantity Generator
State District Owner: Not reported
Large Quantity Handler of Universal Waste: No
Recognized Trader Importer: No
Recognized Trader Exporter: No
Spent Lead Acid Battery Importer: No
Spent Lead Acid Battery Exporter: No
Current Record: No
Non Storage Recycler Activity: Not reported
Electronic Manifest Broker: Not reported

Map ID
Direction
Distance
Elevation

MAP FINDINGS

Site

Database(s)

EDR ID Number
EPA ID Number

SOUTHERN CALIFORNIA GAS CO (Continued)

1015730699

Receive Date: 2002-02-15 00:00:00.0
Handler Name: SOUTHERN CALIFORNIA GAS COMPANY PICO RIV
Federal Waste Generator Description: Large Quantity Generator
State District Owner: Not reported
Large Quantity Handler of Universal Waste: No
Recognized Trader Importer: No
Recognized Trader Exporter: No
Spent Lead Acid Battery Importer: No
Spent Lead Acid Battery Exporter: No
Current Record: No
Non Storage Recycler Activity: Not reported
Electronic Manifest Broker: Not reported

Receive Date: 2004-03-31 00:00:00.0
Handler Name: SOCAL GAS - PICO RIVERA
Federal Waste Generator Description: Large Quantity Generator
State District Owner: Not reported
Large Quantity Handler of Universal Waste: No
Recognized Trader Importer: No
Recognized Trader Exporter: No
Spent Lead Acid Battery Importer: No
Spent Lead Acid Battery Exporter: No
Current Record: No
Non Storage Recycler Activity: Not reported
Electronic Manifest Broker: Not reported

Receive Date: 2006-03-07 00:00:00.0
Handler Name: SOUTHERN CALIFORNIA GAS CO - PICO RIVERA
Federal Waste Generator Description: Large Quantity Generator
State District Owner: Not reported
Large Quantity Handler of Universal Waste: No
Recognized Trader Importer: No
Recognized Trader Exporter: No
Spent Lead Acid Battery Importer: No
Spent Lead Acid Battery Exporter: No
Current Record: No
Non Storage Recycler Activity: Not reported
Electronic Manifest Broker: Not reported

Receive Date: 2008-02-20 00:00:00.0
Handler Name: SOUTHERN CALIFORNIA GAS CO. - PICO RIVERA
Federal Waste Generator Description: Large Quantity Generator
State District Owner: Not reported
Large Quantity Handler of Universal Waste: No
Recognized Trader Importer: No
Recognized Trader Exporter: No
Spent Lead Acid Battery Importer: No
Spent Lead Acid Battery Exporter: No
Current Record: No
Non Storage Recycler Activity: Not reported
Electronic Manifest Broker: Not reported

List of NAICS Codes and Descriptions:

NAICS Code: 211111
NAICS Description: CRUDE PETROLEUM AND NATURAL GAS EXTRACTION

NAICS Code: 221121

Map ID
 Direction
 Distance
 Elevation

MAP FINDINGS

Site

Database(s)

EDR ID Number
 EPA ID Number

SOUTHERN CALIFORNIA GAS CO (Continued)

1015730699

NAICS Description:	ELECTRIC BULK POWER TRANSMISSION AND CONTROL
NAICS Code:	2212
NAICS Description:	NATURAL GAS DISTRIBUTION
NAICS Code:	22121
NAICS Description:	NATURAL GAS DISTRIBUTION
NAICS Code:	221210
NAICS Description:	NATURAL GAS DISTRIBUTION
NAICS Code:	334513
NAICS Description:	INSTRUMENTS AND RELATED PRODUCTS MANUFACTURING FOR MEASURING, DISPLAYING, AND CONTROLLING INDUSTRIAL PROCESS VARIABLES
NAICS Code:	48621
NAICS Description:	PIPELINE TRANSPORTATION OF NATURAL GAS
NAICS Code:	486210
NAICS Description:	PIPELINE TRANSPORTATION OF NATURAL GAS

Facility Has Received Notices of Violation:

Found Violation:	No
Agency Which Determined Violation:	Not reported
Violation Short Description:	Not reported
Date Violation was Determined:	Not reported
Actual Return to Compliance Date:	Not reported
Return to Compliance Qualifier:	Not reported
Violation Responsible Agency:	Not reported
Scheduled Compliance Date:	Not reported
Enforcement Identifier:	Not reported
Date of Enforcement Action:	Not reported
Enforcement Responsible Agency:	Not reported
Enforcement Docket Number:	Not reported
Enforcement Attorney:	Not reported
Corrective Action Component:	Not reported
Appeal Initiated Date:	Not reported
Appeal Resolution Date:	Not reported
Disposition Status Date:	Not reported
Disposition Status:	Not reported
Disposition Status Description:	Not reported
Consent/Final Order Sequence Number:	Not reported
Consent/Final Order Respondent Name:	Not reported
Consent/Final Order Lead Agency:	Not reported
Enforcement Type:	Not reported
Enforcement Responsible Person:	Not reported
Enforcement Responsible Sub-Organization:	Not reported
SEP Sequence Number:	Not reported
SEP Expenditure Amount:	Not reported
SEP Scheduled Completion Date:	Not reported
SEP Actual Date:	Not reported
SEP Defaulted Date:	Not reported
SEP Type:	Not reported
SEP Type Description:	Not reported
Proposed Amount:	Not reported
Final Monetary Amount:	Not reported
Paid Amount:	Not reported

Map ID
 Direction
 Distance
 Elevation

MAP FINDINGS

Site

Database(s)

EDR ID Number
 EPA ID Number

SOUTHERN CALIFORNIA GAS CO (Continued)

1015730699

Final Count:	Not reported
Final Amount:	Not reported
Found Violation:	Yes
Agency Which Determined Violation:	State
Violation Short Description:	TSD - Financial Requirements
Date Violation was Determined:	2006-06-14 00:00:00.0
Actual Return to Compliance Date:	2006-07-31 00:00:00.0
Return to Compliance Qualifier:	Documented
Violation Responsible Agency:	State
Scheduled Compliance Date:	Not reported
Enforcement Identifier:	200
Date of Enforcement Action:	2006-06-14 00:00:00.0
Enforcement Responsible Agency:	State
Enforcement Docket Number:	Not reported
Enforcement Attorney:	Not reported
Corrective Action Component:	No
Appeal Initiated Date:	Not reported
Appeal Resolution Date:	Not reported
Disposition Status Date:	Not reported
Disposition Status:	Not reported
Disposition Status Description:	Not reported
Consent/Final Order Sequence Number:	Not reported
Consent/Final Order Respondent Name:	Not reported
Consent/Final Order Lead Agency:	Not reported
Enforcement Type:	Not reported
Enforcement Responsible Person:	Not reported
Enforcement Responsible Sub-Organization:	Not reported
SEP Sequence Number:	Not reported
SEP Expenditure Amount:	Not reported
SEP Scheduled Completion Date:	Not reported
SEP Actual Date:	Not reported
SEP Defaulted Date:	Not reported
SEP Type:	Not reported
SEP Type Description:	Not reported
Proposed Amount:	Not reported
Final Monetary Amount:	Not reported
Paid Amount:	Not reported
Final Count:	Not reported
Final Amount:	Not reported
Found Violation:	Yes
Agency Which Determined Violation:	State
Violation Short Description:	TSD - General
Date Violation was Determined:	1995-04-03 00:00:00.0
Actual Return to Compliance Date:	1995-04-24 00:00:00.0
Return to Compliance Qualifier:	Observed
Violation Responsible Agency:	State
Scheduled Compliance Date:	1995-05-04 00:00:00.0
Enforcement Identifier:	001
Date of Enforcement Action:	1995-04-03 00:00:00.0
Enforcement Responsible Agency:	State
Enforcement Docket Number:	Not reported
Enforcement Attorney:	Not reported
Corrective Action Component:	No
Appeal Initiated Date:	Not reported
Appeal Resolution Date:	Not reported

Map ID
 Direction
 Distance
 Elevation

MAP FINDINGS

Site

Database(s)

EDR ID Number
 EPA ID Number

SOUTHERN CALIFORNIA GAS CO (Continued)

1015730699

Disposition Status Date:	Not reported
Disposition Status:	Not reported
Disposition Status Description:	Not reported
Consent/Final Order Sequence Number:	Not reported
Consent/Final Order Respondent Name:	Not reported
Consent/Final Order Lead Agency:	Not reported
Enforcement Type:	WRITTEN INFORMAL
Enforcement Responsible Person:	R9STA
Enforcement Responsible Sub-Organization:	Not reported
SEP Sequence Number:	Not reported
SEP Expenditure Amount:	Not reported
SEP Scheduled Completion Date:	Not reported
SEP Actual Date:	Not reported
SEP Defaulted Date:	Not reported
SEP Type:	Not reported
SEP Type Description:	Not reported
Proposed Amount:	Not reported
Final Monetary Amount:	Not reported
Paid Amount:	Not reported
Final Count:	Not reported
Final Amount:	Not reported
Found Violation:	Yes
Agency Which Determined Violation:	State
Violation Short Description:	TSD - General Facility Standards
Date Violation was Determined:	2006-06-27 00:00:00.0
Actual Return to Compliance Date:	2006-08-16 00:00:00.0
Return to Compliance Qualifier:	Documented
Violation Responsible Agency:	State
Scheduled Compliance Date:	Not reported
Enforcement Identifier:	200
Date of Enforcement Action:	2006-07-21 00:00:00.0
Enforcement Responsible Agency:	State
Enforcement Docket Number:	Not reported
Enforcement Attorney:	Not reported
Corrective Action Component:	No
Appeal Initiated Date:	Not reported
Appeal Resolution Date:	Not reported
Disposition Status Date:	Not reported
Disposition Status:	Not reported
Disposition Status Description:	Not reported
Consent/Final Order Sequence Number:	Not reported
Consent/Final Order Respondent Name:	Not reported
Consent/Final Order Lead Agency:	Not reported
Enforcement Type:	Not reported
Enforcement Responsible Person:	Not reported
Enforcement Responsible Sub-Organization:	Not reported
SEP Sequence Number:	Not reported
SEP Expenditure Amount:	Not reported
SEP Scheduled Completion Date:	Not reported
SEP Actual Date:	Not reported
SEP Defaulted Date:	Not reported
SEP Type:	Not reported
SEP Type Description:	Not reported
Proposed Amount:	Not reported
Final Monetary Amount:	Not reported
Paid Amount:	Not reported

Map ID
Direction
Distance
Elevation

MAP FINDINGS

Site

Database(s)

EDR ID Number
EPA ID Number

SOUTHERN CALIFORNIA GAS CO (Continued)

1015730699

Final Count:	Not reported
Final Amount:	Not reported
Found Violation:	Yes
Agency Which Determined Violation:	State
Violation Short Description:	TSD - General
Date Violation was Determined:	1995-04-03 00:00:00.0
Actual Return to Compliance Date:	1995-04-24 00:00:00.0
Return to Compliance Qualifier:	Observed
Violation Responsible Agency:	State
Scheduled Compliance Date:	Not reported
Enforcement Identifier:	002
Date of Enforcement Action:	1995-10-24 00:00:00.0
Enforcement Responsible Agency:	State
Enforcement Docket Number:	Not reported
Enforcement Attorney:	Not reported
Corrective Action Component:	No
Appeal Initiated Date:	Not reported
Appeal Resolution Date:	Not reported
Disposition Status Date:	Not reported
Disposition Status:	Not reported
Disposition Status Description:	Not reported
Consent/Final Order Sequence Number:	Not reported
Consent/Final Order Respondent Name:	Not reported
Consent/Final Order Lead Agency:	Not reported
Enforcement Type:	FINAL CIVIL JUDICIAL ACTION FOR COMPLIANCE AND/OR MONETARY PENALTY
Enforcement Responsible Person:	R9STA
Enforcement Responsible Sub-Organization:	Not reported
SEP Sequence Number:	Not reported
SEP Expenditure Amount:	Not reported
SEP Scheduled Completion Date:	Not reported
SEP Actual Date:	Not reported
SEP Defaulted Date:	Not reported
SEP Type:	Not reported
SEP Type Description:	Not reported
Proposed Amount:	Not reported
Final Monetary Amount:	Not reported
Paid Amount:	Not reported
Final Count:	Not reported
Final Amount:	Not reported
Found Violation:	No
Agency Which Determined Violation:	Not reported
Violation Short Description:	Not reported
Date Violation was Determined:	Not reported
Actual Return to Compliance Date:	Not reported
Return to Compliance Qualifier:	Not reported
Violation Responsible Agency:	Not reported
Scheduled Compliance Date:	Not reported
Enforcement Identifier:	Not reported
Date of Enforcement Action:	Not reported
Enforcement Responsible Agency:	Not reported
Enforcement Docket Number:	Not reported
Enforcement Attorney:	Not reported
Corrective Action Component:	Not reported
Appeal Initiated Date:	Not reported
Appeal Resolution Date:	Not reported

Map ID
Direction
Distance
Elevation

MAP FINDINGS

Site

Database(s)

EDR ID Number
EPA ID Number

SOUTHERN CALIFORNIA GAS CO (Continued)

1015730699

Disposition Status Date:	Not reported
Disposition Status:	Not reported
Disposition Status Description:	Not reported
Consent/Final Order Sequence Number:	Not reported
Consent/Final Order Respondent Name:	Not reported
Consent/Final Order Lead Agency:	Not reported
Enforcement Type:	Not reported
Enforcement Responsible Person:	Not reported
Enforcement Responsible Sub-Organization:	Not reported
SEP Sequence Number:	Not reported
SEP Expenditure Amount:	Not reported
SEP Scheduled Completion Date:	Not reported
SEP Actual Date:	Not reported
SEP Defaulted Date:	Not reported
SEP Type:	Not reported
SEP Type Description:	Not reported
Proposed Amount:	Not reported
Final Monetary Amount:	Not reported
Paid Amount:	Not reported
Final Count:	Not reported
Final Amount:	Not reported
Found Violation:	Yes
Agency Which Determined Violation:	State
Violation Short Description:	TSD - General
Date Violation was Determined:	1995-04-03 00:00:00.0
Actual Return to Compliance Date:	1995-04-24 00:00:00.0
Return to Compliance Qualifier:	Observed
Violation Responsible Agency:	State
Scheduled Compliance Date:	1995-05-04 00:00:00.0
Enforcement Identifier:	001
Date of Enforcement Action:	1995-04-03 00:00:00.0
Enforcement Responsible Agency:	State
Enforcement Docket Number:	Not reported
Enforcement Attorney:	Not reported
Corrective Action Component:	No
Appeal Initiated Date:	Not reported
Appeal Resolution Date:	Not reported
Disposition Status Date:	Not reported
Disposition Status:	Not reported
Disposition Status Description:	Not reported
Consent/Final Order Sequence Number:	Not reported
Consent/Final Order Respondent Name:	Not reported
Consent/Final Order Lead Agency:	Not reported
Enforcement Type:	WRITTEN INFORMAL
Enforcement Responsible Person:	R9STA
Enforcement Responsible Sub-Organization:	Not reported
SEP Sequence Number:	Not reported
SEP Expenditure Amount:	Not reported
SEP Scheduled Completion Date:	Not reported
SEP Actual Date:	Not reported
SEP Defaulted Date:	Not reported
SEP Type:	Not reported
SEP Type Description:	Not reported
Proposed Amount:	Not reported
Final Monetary Amount:	Not reported
Paid Amount:	Not reported

Map ID
Direction
Distance
Elevation

MAP FINDINGS

Site

Database(s)

EDR ID Number
EPA ID Number

SOUTHERN CALIFORNIA GAS CO (Continued)

1015730699

Final Count:	Not reported
Final Amount:	Not reported
Found Violation:	No
Agency Which Determined Violation:	Not reported
Violation Short Description:	Not reported
Date Violation was Determined:	Not reported
Actual Return to Compliance Date:	Not reported
Return to Compliance Qualifier:	Not reported
Violation Responsible Agency:	Not reported
Scheduled Compliance Date:	Not reported
Enforcement Identifier:	Not reported
Date of Enforcement Action:	Not reported
Enforcement Responsible Agency:	Not reported
Enforcement Docket Number:	Not reported
Enforcement Attorney:	Not reported
Corrective Action Component:	Not reported
Appeal Initiated Date:	Not reported
Appeal Resolution Date:	Not reported
Disposition Status Date:	Not reported
Disposition Status:	Not reported
Disposition Status Description:	Not reported
Consent/Final Order Sequence Number:	Not reported
Consent/Final Order Respondent Name:	Not reported
Consent/Final Order Lead Agency:	Not reported
Enforcement Type:	Not reported
Enforcement Responsible Person:	Not reported
Enforcement Responsible Sub-Organization:	Not reported
SEP Sequence Number:	Not reported
SEP Expenditure Amount:	Not reported
SEP Scheduled Completion Date:	Not reported
SEP Actual Date:	Not reported
SEP Defaulted Date:	Not reported
SEP Type:	Not reported
SEP Type Description:	Not reported
Proposed Amount:	Not reported
Final Monetary Amount:	Not reported
Paid Amount:	Not reported
Final Count:	Not reported
Final Amount:	Not reported
Found Violation:	No
Agency Which Determined Violation:	Not reported
Violation Short Description:	Not reported
Date Violation was Determined:	Not reported
Actual Return to Compliance Date:	Not reported
Return to Compliance Qualifier:	Not reported
Violation Responsible Agency:	Not reported
Scheduled Compliance Date:	Not reported
Enforcement Identifier:	Not reported
Date of Enforcement Action:	Not reported
Enforcement Responsible Agency:	Not reported
Enforcement Docket Number:	Not reported
Enforcement Attorney:	Not reported
Corrective Action Component:	Not reported
Appeal Initiated Date:	Not reported
Appeal Resolution Date:	Not reported

Map ID
Direction
Distance
Elevation

MAP FINDINGS

Site

Database(s)

EDR ID Number
EPA ID Number

SOUTHERN CALIFORNIA GAS CO (Continued)

1015730699

Disposition Status Date:	Not reported
Disposition Status:	Not reported
Disposition Status Description:	Not reported
Consent/Final Order Sequence Number:	Not reported
Consent/Final Order Respondent Name:	Not reported
Consent/Final Order Lead Agency:	Not reported
Enforcement Type:	Not reported
Enforcement Responsible Person:	Not reported
Enforcement Responsible Sub-Organization:	Not reported
SEP Sequence Number:	Not reported
SEP Expenditure Amount:	Not reported
SEP Scheduled Completion Date:	Not reported
SEP Actual Date:	Not reported
SEP Defaulted Date:	Not reported
SEP Type:	Not reported
SEP Type Description:	Not reported
Proposed Amount:	Not reported
Final Monetary Amount:	Not reported
Paid Amount:	Not reported
Final Count:	Not reported
Final Amount:	Not reported
Found Violation:	No
Agency Which Determined Violation:	Not reported
Violation Short Description:	Not reported
Date Violation was Determined:	Not reported
Actual Return to Compliance Date:	Not reported
Return to Compliance Qualifier:	Not reported
Violation Responsible Agency:	Not reported
Scheduled Compliance Date:	Not reported
Enforcement Identifier:	Not reported
Date of Enforcement Action:	Not reported
Enforcement Responsible Agency:	Not reported
Enforcement Docket Number:	Not reported
Enforcement Attorney:	Not reported
Corrective Action Component:	Not reported
Appeal Initiated Date:	Not reported
Appeal Resolution Date:	Not reported
Disposition Status Date:	Not reported
Disposition Status:	Not reported
Disposition Status Description:	Not reported
Consent/Final Order Sequence Number:	Not reported
Consent/Final Order Respondent Name:	Not reported
Consent/Final Order Lead Agency:	Not reported
Enforcement Type:	Not reported
Enforcement Responsible Person:	Not reported
Enforcement Responsible Sub-Organization:	Not reported
SEP Sequence Number:	Not reported
SEP Expenditure Amount:	Not reported
SEP Scheduled Completion Date:	Not reported
SEP Actual Date:	Not reported
SEP Defaulted Date:	Not reported
SEP Type:	Not reported
SEP Type Description:	Not reported
Proposed Amount:	Not reported
Final Monetary Amount:	Not reported
Paid Amount:	Not reported

Map ID
 Direction
 Distance
 Elevation

MAP FINDINGS

Site

Database(s)

EDR ID Number
 EPA ID Number

SOUTHERN CALIFORNIA GAS CO (Continued)

1015730699

Final Count:	Not reported
Final Amount:	Not reported
Found Violation:	Yes
Agency Which Determined Violation:	State
Violation Short Description:	TSD - General
Date Violation was Determined:	1995-04-03 00:00:00.0
Actual Return to Compliance Date:	1995-04-24 00:00:00.0
Return to Compliance Qualifier:	Observed
Violation Responsible Agency:	State
Scheduled Compliance Date:	Not reported
Enforcement Identifier:	002
Date of Enforcement Action:	1995-10-24 00:00:00.0
Enforcement Responsible Agency:	State
Enforcement Docket Number:	Not reported
Enforcement Attorney:	Not reported
Corrective Action Component:	No
Appeal Initiated Date:	Not reported
Appeal Resolution Date:	Not reported
Disposition Status Date:	Not reported
Disposition Status:	Not reported
Disposition Status Description:	Not reported
Consent/Final Order Sequence Number:	Not reported
Consent/Final Order Respondent Name:	Not reported
Consent/Final Order Lead Agency:	Not reported
Enforcement Type:	FINAL CIVIL JUDICIAL ACTION FOR COMPLIANCE AND/OR MONETARY PENALTY
Enforcement Responsible Person:	R9STA
Enforcement Responsible Sub-Organization:	Not reported
SEP Sequence Number:	Not reported
SEP Expenditure Amount:	Not reported
SEP Scheduled Completion Date:	Not reported
SEP Actual Date:	Not reported
SEP Defaulted Date:	Not reported
SEP Type:	Not reported
SEP Type Description:	Not reported
Proposed Amount:	Not reported
Final Monetary Amount:	Not reported
Paid Amount:	Not reported
Final Count:	Not reported
Final Amount:	Not reported
Found Violation:	Yes
Agency Which Determined Violation:	State
Violation Short Description:	TSD - Financial Requirements
Date Violation was Determined:	2006-06-14 00:00:00.0
Actual Return to Compliance Date:	2010-04-13 00:00:00.0
Return to Compliance Qualifier:	Documented
Violation Responsible Agency:	State
Scheduled Compliance Date:	Not reported
Enforcement Identifier:	200
Date of Enforcement Action:	2006-06-14 00:00:00.0
Enforcement Responsible Agency:	State
Enforcement Docket Number:	Not reported
Enforcement Attorney:	Not reported
Corrective Action Component:	No
Appeal Initiated Date:	Not reported
Appeal Resolution Date:	Not reported

Map ID
 Direction
 Distance
 Elevation

MAP FINDINGS

Site

Database(s)

EDR ID Number
 EPA ID Number

SOUTHERN CALIFORNIA GAS CO (Continued)

1015730699

Disposition Status Date:	Not reported
Disposition Status:	Not reported
Disposition Status Description:	Not reported
Consent/Final Order Sequence Number:	Not reported
Consent/Final Order Respondent Name:	Not reported
Consent/Final Order Lead Agency:	Not reported
Enforcement Type:	Not reported
Enforcement Responsible Person:	Not reported
Enforcement Responsible Sub-Organization:	Not reported
SEP Sequence Number:	Not reported
SEP Expenditure Amount:	Not reported
SEP Scheduled Completion Date:	Not reported
SEP Actual Date:	Not reported
SEP Defaulted Date:	Not reported
SEP Type:	Not reported
SEP Type Description:	Not reported
Proposed Amount:	Not reported
Final Monetary Amount:	Not reported
Paid Amount:	Not reported
Final Count:	Not reported
Final Amount:	Not reported
Found Violation:	Yes
Agency Which Determined Violation:	State
Violation Short Description:	TSD - General
Date Violation was Determined:	1995-04-03 00:00:00.0
Actual Return to Compliance Date:	1995-04-24 00:00:00.0
Return to Compliance Qualifier:	Observed
Violation Responsible Agency:	State
Scheduled Compliance Date:	1995-05-04 00:00:00.0
Enforcement Identifier:	001
Date of Enforcement Action:	1995-04-03 00:00:00.0
Enforcement Responsible Agency:	State
Enforcement Docket Number:	Not reported
Enforcement Attorney:	Not reported
Corrective Action Component:	No
Appeal Initiated Date:	Not reported
Appeal Resolution Date:	Not reported
Disposition Status Date:	Not reported
Disposition Status:	Not reported
Disposition Status Description:	Not reported
Consent/Final Order Sequence Number:	Not reported
Consent/Final Order Respondent Name:	Not reported
Consent/Final Order Lead Agency:	Not reported
Enforcement Type:	WRITTEN INFORMAL
Enforcement Responsible Person:	R9STA
Enforcement Responsible Sub-Organization:	Not reported
SEP Sequence Number:	Not reported
SEP Expenditure Amount:	Not reported
SEP Scheduled Completion Date:	Not reported
SEP Actual Date:	Not reported
SEP Defaulted Date:	Not reported
SEP Type:	Not reported
SEP Type Description:	Not reported
Proposed Amount:	Not reported
Final Monetary Amount:	Not reported
Paid Amount:	Not reported

Map ID
 Direction
 Distance
 Elevation

MAP FINDINGS

Site

Database(s)

EDR ID Number
 EPA ID Number

SOUTHERN CALIFORNIA GAS CO (Continued)

1015730699

Final Count:	Not reported
Final Amount:	Not reported
Found Violation:	No
Agency Which Determined Violation:	Not reported
Violation Short Description:	Not reported
Date Violation was Determined:	Not reported
Actual Return to Compliance Date:	Not reported
Return to Compliance Qualifier:	Not reported
Violation Responsible Agency:	Not reported
Scheduled Compliance Date:	Not reported
Enforcement Identifier:	Not reported
Date of Enforcement Action:	Not reported
Enforcement Responsible Agency:	Not reported
Enforcement Docket Number:	Not reported
Enforcement Attorney:	Not reported
Corrective Action Component:	Not reported
Appeal Initiated Date:	Not reported
Appeal Resolution Date:	Not reported
Disposition Status Date:	Not reported
Disposition Status:	Not reported
Disposition Status Description:	Not reported
Consent/Final Order Sequence Number:	Not reported
Consent/Final Order Respondent Name:	Not reported
Consent/Final Order Lead Agency:	Not reported
Enforcement Type:	Not reported
Enforcement Responsible Person:	Not reported
Enforcement Responsible Sub-Organization:	Not reported
SEP Sequence Number:	Not reported
SEP Expenditure Amount:	Not reported
SEP Scheduled Completion Date:	Not reported
SEP Actual Date:	Not reported
SEP Defaulted Date:	Not reported
SEP Type:	Not reported
SEP Type Description:	Not reported
Proposed Amount:	Not reported
Final Monetary Amount:	Not reported
Paid Amount:	Not reported
Final Count:	Not reported
Final Amount:	Not reported
Found Violation:	Yes
Agency Which Determined Violation:	State
Violation Short Description:	TSD - General
Date Violation was Determined:	1995-04-03 00:00:00.0
Actual Return to Compliance Date:	1995-04-24 00:00:00.0
Return to Compliance Qualifier:	Observed
Violation Responsible Agency:	State
Scheduled Compliance Date:	Not reported
Enforcement Identifier:	002
Date of Enforcement Action:	1995-10-24 00:00:00.0
Enforcement Responsible Agency:	State
Enforcement Docket Number:	Not reported
Enforcement Attorney:	Not reported
Corrective Action Component:	No
Appeal Initiated Date:	Not reported
Appeal Resolution Date:	Not reported

Map ID
 Direction
 Distance
 Elevation

MAP FINDINGS

Site

Database(s)

EDR ID Number
 EPA ID Number

SOUTHERN CALIFORNIA GAS CO (Continued)

1015730699

Disposition Status Date:	Not reported
Disposition Status:	Not reported
Disposition Status Description:	Not reported
Consent/Final Order Sequence Number:	Not reported
Consent/Final Order Respondent Name:	Not reported
Consent/Final Order Lead Agency:	Not reported
Enforcement Type:	FINAL CIVIL JUDICIAL ACTION FOR COMPLIANCE AND/OR MONETARY PENALTY
Enforcement Responsible Person:	R9STA
Enforcement Responsible Sub-Organization:	Not reported
SEP Sequence Number:	Not reported
SEP Expenditure Amount:	Not reported
SEP Scheduled Completion Date:	Not reported
SEP Actual Date:	Not reported
SEP Defaulted Date:	Not reported
SEP Type:	Not reported
SEP Type Description:	Not reported
Proposed Amount:	Not reported
Final Monetary Amount:	Not reported
Paid Amount:	Not reported
Final Count:	Not reported
Final Amount:	Not reported
Found Violation:	No
Agency Which Determined Violation:	Not reported
Violation Short Description:	Not reported
Date Violation was Determined:	Not reported
Actual Return to Compliance Date:	Not reported
Return to Compliance Qualifier:	Not reported
Violation Responsible Agency:	Not reported
Scheduled Compliance Date:	Not reported
Enforcement Identifier:	Not reported
Date of Enforcement Action:	Not reported
Enforcement Responsible Agency:	Not reported
Enforcement Docket Number:	Not reported
Enforcement Attorney:	Not reported
Corrective Action Component:	Not reported
Appeal Initiated Date:	Not reported
Appeal Resolution Date:	Not reported
Disposition Status Date:	Not reported
Disposition Status:	Not reported
Disposition Status Description:	Not reported
Consent/Final Order Sequence Number:	Not reported
Consent/Final Order Respondent Name:	Not reported
Consent/Final Order Lead Agency:	Not reported
Enforcement Type:	Not reported
Enforcement Responsible Person:	Not reported
Enforcement Responsible Sub-Organization:	Not reported
SEP Sequence Number:	Not reported
SEP Expenditure Amount:	Not reported
SEP Scheduled Completion Date:	Not reported
SEP Actual Date:	Not reported
SEP Defaulted Date:	Not reported
SEP Type:	Not reported
SEP Type Description:	Not reported
Proposed Amount:	Not reported
Final Monetary Amount:	Not reported
Paid Amount:	Not reported

Map ID
Direction
Distance
Elevation

MAP FINDINGS

Site

Database(s)

EDR ID Number
EPA ID Number

SOUTHERN CALIFORNIA GAS CO (Continued)

1015730699

Final Count:	Not reported
Final Amount:	Not reported
Found Violation:	No
Agency Which Determined Violation:	Not reported
Violation Short Description:	Not reported
Date Violation was Determined:	Not reported
Actual Return to Compliance Date:	Not reported
Return to Compliance Qualifier:	Not reported
Violation Responsible Agency:	Not reported
Scheduled Compliance Date:	Not reported
Enforcement Identifier:	Not reported
Date of Enforcement Action:	Not reported
Enforcement Responsible Agency:	Not reported
Enforcement Docket Number:	Not reported
Enforcement Attorney:	Not reported
Corrective Action Component:	Not reported
Appeal Initiated Date:	Not reported
Appeal Resolution Date:	Not reported
Disposition Status Date:	Not reported
Disposition Status:	Not reported
Disposition Status Description:	Not reported
Consent/Final Order Sequence Number:	Not reported
Consent/Final Order Respondent Name:	Not reported
Consent/Final Order Lead Agency:	Not reported
Enforcement Type:	Not reported
Enforcement Responsible Person:	Not reported
Enforcement Responsible Sub-Organization:	Not reported
SEP Sequence Number:	Not reported
SEP Expenditure Amount:	Not reported
SEP Scheduled Completion Date:	Not reported
SEP Actual Date:	Not reported
SEP Defaulted Date:	Not reported
SEP Type:	Not reported
SEP Type Description:	Not reported
Proposed Amount:	Not reported
Final Monetary Amount:	Not reported
Paid Amount:	Not reported
Final Count:	Not reported
Final Amount:	Not reported
Found Violation:	No
Agency Which Determined Violation:	Not reported
Violation Short Description:	Not reported
Date Violation was Determined:	Not reported
Actual Return to Compliance Date:	Not reported
Return to Compliance Qualifier:	Not reported
Violation Responsible Agency:	Not reported
Scheduled Compliance Date:	Not reported
Enforcement Identifier:	Not reported
Date of Enforcement Action:	Not reported
Enforcement Responsible Agency:	Not reported
Enforcement Docket Number:	Not reported
Enforcement Attorney:	Not reported
Corrective Action Component:	Not reported
Appeal Initiated Date:	Not reported
Appeal Resolution Date:	Not reported

Map ID
Direction
Distance
Elevation

MAP FINDINGS

Site

Database(s)

EDR ID Number
EPA ID Number

SOUTHERN CALIFORNIA GAS CO (Continued)

1015730699

Disposition Status Date:	Not reported
Disposition Status:	Not reported
Disposition Status Description:	Not reported
Consent/Final Order Sequence Number:	Not reported
Consent/Final Order Respondent Name:	Not reported
Consent/Final Order Lead Agency:	Not reported
Enforcement Type:	Not reported
Enforcement Responsible Person:	Not reported
Enforcement Responsible Sub-Organization:	Not reported
SEP Sequence Number:	Not reported
SEP Expenditure Amount:	Not reported
SEP Scheduled Completion Date:	Not reported
SEP Actual Date:	Not reported
SEP Defaulted Date:	Not reported
SEP Type:	Not reported
SEP Type Description:	Not reported
Proposed Amount:	Not reported
Final Monetary Amount:	Not reported
Paid Amount:	Not reported
Final Count:	Not reported
Final Amount:	Not reported
Found Violation:	Yes
Agency Which Determined Violation:	State
Violation Short Description:	TSD - General
Date Violation was Determined:	1995-04-03 00:00:00.0
Actual Return to Compliance Date:	1995-04-24 00:00:00.0
Return to Compliance Qualifier:	Observed
Violation Responsible Agency:	State
Scheduled Compliance Date:	1995-05-04 00:00:00.0
Enforcement Identifier:	001
Date of Enforcement Action:	1995-04-03 00:00:00.0
Enforcement Responsible Agency:	State
Enforcement Docket Number:	Not reported
Enforcement Attorney:	Not reported
Corrective Action Component:	No
Appeal Initiated Date:	Not reported
Appeal Resolution Date:	Not reported
Disposition Status Date:	Not reported
Disposition Status:	Not reported
Disposition Status Description:	Not reported
Consent/Final Order Sequence Number:	Not reported
Consent/Final Order Respondent Name:	Not reported
Consent/Final Order Lead Agency:	Not reported
Enforcement Type:	WRITTEN INFORMAL
Enforcement Responsible Person:	R9STA
Enforcement Responsible Sub-Organization:	Not reported
SEP Sequence Number:	Not reported
SEP Expenditure Amount:	Not reported
SEP Scheduled Completion Date:	Not reported
SEP Actual Date:	Not reported
SEP Defaulted Date:	Not reported
SEP Type:	Not reported
SEP Type Description:	Not reported
Proposed Amount:	Not reported
Final Monetary Amount:	Not reported
Paid Amount:	Not reported

Map ID
 Direction
 Distance
 Elevation

MAP FINDINGS

Site

Database(s)

EDR ID Number
 EPA ID Number

SOUTHERN CALIFORNIA GAS CO (Continued)

1015730699

Final Count:	Not reported
Final Amount:	Not reported
Found Violation:	Yes
Agency Which Determined Violation:	EPA
Violation Short Description:	Used Oil - Generators
Date Violation was Determined:	2011-11-17 00:00:00.0
Actual Return to Compliance Date:	2011-11-17 00:00:00.0
Return to Compliance Qualifier:	Observed
Violation Responsible Agency:	EPA
Scheduled Compliance Date:	Not reported
Enforcement Identifier:	Not reported
Date of Enforcement Action:	Not reported
Enforcement Responsible Agency:	Not reported
Enforcement Docket Number:	Not reported
Enforcement Attorney:	Not reported
Corrective Action Component:	Not reported
Appeal Initiated Date:	Not reported
Appeal Resolution Date:	Not reported
Disposition Status Date:	Not reported
Disposition Status:	Not reported
Disposition Status Description:	Not reported
Consent/Final Order Sequence Number:	Not reported
Consent/Final Order Respondent Name:	Not reported
Consent/Final Order Lead Agency:	Not reported
Enforcement Type:	Not reported
Enforcement Responsible Person:	Not reported
Enforcement Responsible Sub-Organization:	Not reported
SEP Sequence Number:	Not reported
SEP Expenditure Amount:	Not reported
SEP Scheduled Completion Date:	Not reported
SEP Actual Date:	Not reported
SEP Defaulted Date:	Not reported
SEP Type:	Not reported
SEP Type Description:	Not reported
Proposed Amount:	Not reported
Final Monetary Amount:	Not reported
Paid Amount:	Not reported
Final Count:	Not reported
Final Amount:	Not reported
Found Violation:	No
Agency Which Determined Violation:	Not reported
Violation Short Description:	Not reported
Date Violation was Determined:	Not reported
Actual Return to Compliance Date:	Not reported
Return to Compliance Qualifier:	Not reported
Violation Responsible Agency:	Not reported
Scheduled Compliance Date:	Not reported
Enforcement Identifier:	Not reported
Date of Enforcement Action:	Not reported
Enforcement Responsible Agency:	Not reported
Enforcement Docket Number:	Not reported
Enforcement Attorney:	Not reported
Corrective Action Component:	Not reported
Appeal Initiated Date:	Not reported
Appeal Resolution Date:	Not reported

Map ID
 Direction
 Distance
 Elevation

MAP FINDINGS

Site

Database(s)

EDR ID Number
 EPA ID Number

SOUTHERN CALIFORNIA GAS CO (Continued)

1015730699

Disposition Status Date:	Not reported
Disposition Status:	Not reported
Disposition Status Description:	Not reported
Consent/Final Order Sequence Number:	Not reported
Consent/Final Order Respondent Name:	Not reported
Consent/Final Order Lead Agency:	Not reported
Enforcement Type:	Not reported
Enforcement Responsible Person:	Not reported
Enforcement Responsible Sub-Organization:	Not reported
SEP Sequence Number:	Not reported
SEP Expenditure Amount:	Not reported
SEP Scheduled Completion Date:	Not reported
SEP Actual Date:	Not reported
SEP Defaulted Date:	Not reported
SEP Type:	Not reported
SEP Type Description:	Not reported
Proposed Amount:	Not reported
Final Monetary Amount:	Not reported
Paid Amount:	Not reported
Final Count:	Not reported
Final Amount:	Not reported
Found Violation:	Yes
Agency Which Determined Violation:	State
Violation Short Description:	TSD - General
Date Violation was Determined:	1995-04-03 00:00:00.0
Actual Return to Compliance Date:	1995-04-24 00:00:00.0
Return to Compliance Qualifier:	Observed
Violation Responsible Agency:	State
Scheduled Compliance Date:	Not reported
Enforcement Identifier:	002
Date of Enforcement Action:	1995-10-24 00:00:00.0
Enforcement Responsible Agency:	State
Enforcement Docket Number:	Not reported
Enforcement Attorney:	Not reported
Corrective Action Component:	No
Appeal Initiated Date:	Not reported
Appeal Resolution Date:	Not reported
Disposition Status Date:	Not reported
Disposition Status:	Not reported
Disposition Status Description:	Not reported
Consent/Final Order Sequence Number:	Not reported
Consent/Final Order Respondent Name:	Not reported
Consent/Final Order Lead Agency:	Not reported
Enforcement Type:	FINAL CIVIL JUDICIAL ACTION FOR COMPLIANCE AND/OR MONETARY PENALTY
Enforcement Responsible Person:	R9STA
Enforcement Responsible Sub-Organization:	Not reported
SEP Sequence Number:	Not reported
SEP Expenditure Amount:	Not reported
SEP Scheduled Completion Date:	Not reported
SEP Actual Date:	Not reported
SEP Defaulted Date:	Not reported
SEP Type:	Not reported
SEP Type Description:	Not reported
Proposed Amount:	Not reported
Final Monetary Amount:	Not reported
Paid Amount:	Not reported

Map ID
Direction
Distance
Elevation

MAP FINDINGS

Site

Database(s)

EDR ID Number
EPA ID Number

SOUTHERN CALIFORNIA GAS CO (Continued)

1015730699

Final Count:	Not reported
Final Amount:	Not reported
Found Violation:	No
Agency Which Determined Violation:	Not reported
Violation Short Description:	Not reported
Date Violation was Determined:	Not reported
Actual Return to Compliance Date:	Not reported
Return to Compliance Qualifier:	Not reported
Violation Responsible Agency:	Not reported
Scheduled Compliance Date:	Not reported
Enforcement Identifier:	Not reported
Date of Enforcement Action:	Not reported
Enforcement Responsible Agency:	Not reported
Enforcement Docket Number:	Not reported
Enforcement Attorney:	Not reported
Corrective Action Component:	Not reported
Appeal Initiated Date:	Not reported
Appeal Resolution Date:	Not reported
Disposition Status Date:	Not reported
Disposition Status:	Not reported
Disposition Status Description:	Not reported
Consent/Final Order Sequence Number:	Not reported
Consent/Final Order Respondent Name:	Not reported
Consent/Final Order Lead Agency:	Not reported
Enforcement Type:	Not reported
Enforcement Responsible Person:	Not reported
Enforcement Responsible Sub-Organization:	Not reported
SEP Sequence Number:	Not reported
SEP Expenditure Amount:	Not reported
SEP Scheduled Completion Date:	Not reported
SEP Actual Date:	Not reported
SEP Defaulted Date:	Not reported
SEP Type:	Not reported
SEP Type Description:	Not reported
Proposed Amount:	Not reported
Final Monetary Amount:	Not reported
Paid Amount:	Not reported
Final Count:	Not reported
Final Amount:	Not reported
Found Violation:	No
Agency Which Determined Violation:	Not reported
Violation Short Description:	Not reported
Date Violation was Determined:	Not reported
Actual Return to Compliance Date:	Not reported
Return to Compliance Qualifier:	Not reported
Violation Responsible Agency:	Not reported
Scheduled Compliance Date:	Not reported
Enforcement Identifier:	Not reported
Date of Enforcement Action:	Not reported
Enforcement Responsible Agency:	Not reported
Enforcement Docket Number:	Not reported
Enforcement Attorney:	Not reported
Corrective Action Component:	Not reported
Appeal Initiated Date:	Not reported
Appeal Resolution Date:	Not reported

Map ID
Direction
Distance
Elevation

MAP FINDINGS

Site

Database(s)

EDR ID Number
EPA ID Number

SOUTHERN CALIFORNIA GAS CO (Continued)

1015730699

Disposition Status Date:	Not reported
Disposition Status:	Not reported
Disposition Status Description:	Not reported
Consent/Final Order Sequence Number:	Not reported
Consent/Final Order Respondent Name:	Not reported
Consent/Final Order Lead Agency:	Not reported
Enforcement Type:	Not reported
Enforcement Responsible Person:	Not reported
Enforcement Responsible Sub-Organization:	Not reported
SEP Sequence Number:	Not reported
SEP Expenditure Amount:	Not reported
SEP Scheduled Completion Date:	Not reported
SEP Actual Date:	Not reported
SEP Defaulted Date:	Not reported
SEP Type:	Not reported
SEP Type Description:	Not reported
Proposed Amount:	Not reported
Final Monetary Amount:	Not reported
Paid Amount:	Not reported
Final Count:	Not reported
Final Amount:	Not reported
Found Violation:	No
Agency Which Determined Violation:	Not reported
Violation Short Description:	Not reported
Date Violation was Determined:	Not reported
Actual Return to Compliance Date:	Not reported
Return to Compliance Qualifier:	Not reported
Violation Responsible Agency:	Not reported
Scheduled Compliance Date:	Not reported
Enforcement Identifier:	Not reported
Date of Enforcement Action:	Not reported
Enforcement Responsible Agency:	Not reported
Enforcement Docket Number:	Not reported
Enforcement Attorney:	Not reported
Corrective Action Component:	Not reported
Appeal Initiated Date:	Not reported
Appeal Resolution Date:	Not reported
Disposition Status Date:	Not reported
Disposition Status:	Not reported
Disposition Status Description:	Not reported
Consent/Final Order Sequence Number:	Not reported
Consent/Final Order Respondent Name:	Not reported
Consent/Final Order Lead Agency:	Not reported
Enforcement Type:	Not reported
Enforcement Responsible Person:	Not reported
Enforcement Responsible Sub-Organization:	Not reported
SEP Sequence Number:	Not reported
SEP Expenditure Amount:	Not reported
SEP Scheduled Completion Date:	Not reported
SEP Actual Date:	Not reported
SEP Defaulted Date:	Not reported
SEP Type:	Not reported
SEP Type Description:	Not reported
Proposed Amount:	Not reported
Final Monetary Amount:	Not reported
Paid Amount:	Not reported

Map ID
Direction
Distance
Elevation

MAP FINDINGS

Site

Database(s)

EDR ID Number
EPA ID Number

SOUTHERN CALIFORNIA GAS CO (Continued)

1015730699

Final Count:	Not reported
Final Amount:	Not reported
Found Violation:	Yes
Agency Which Determined Violation:	State
Violation Short Description:	TSD - Financial Requirements
Date Violation was Determined:	2007-05-10 00:00:00.0
Actual Return to Compliance Date:	2010-04-13 00:00:00.0
Return to Compliance Qualifier:	Documented
Violation Responsible Agency:	State
Scheduled Compliance Date:	Not reported
Enforcement Identifier:	200
Date of Enforcement Action:	2007-05-15 00:00:00.0
Enforcement Responsible Agency:	State
Enforcement Docket Number:	Not reported
Enforcement Attorney:	Not reported
Corrective Action Component:	No
Appeal Initiated Date:	Not reported
Appeal Resolution Date:	Not reported
Disposition Status Date:	Not reported
Disposition Status:	Not reported
Disposition Status Description:	Not reported
Consent/Final Order Sequence Number:	Not reported
Consent/Final Order Respondent Name:	Not reported
Consent/Final Order Lead Agency:	Not reported
Enforcement Type:	Not reported
Enforcement Responsible Person:	Not reported
Enforcement Responsible Sub-Organization:	Not reported
SEP Sequence Number:	Not reported
SEP Expenditure Amount:	Not reported
SEP Scheduled Completion Date:	Not reported
SEP Actual Date:	Not reported
SEP Defaulted Date:	Not reported
SEP Type:	Not reported
SEP Type Description:	Not reported
Proposed Amount:	Not reported
Final Monetary Amount:	Not reported
Paid Amount:	Not reported
Final Count:	Not reported
Final Amount:	Not reported
Found Violation:	No
Agency Which Determined Violation:	Not reported
Violation Short Description:	Not reported
Date Violation was Determined:	Not reported
Actual Return to Compliance Date:	Not reported
Return to Compliance Qualifier:	Not reported
Violation Responsible Agency:	Not reported
Scheduled Compliance Date:	Not reported
Enforcement Identifier:	Not reported
Date of Enforcement Action:	Not reported
Enforcement Responsible Agency:	Not reported
Enforcement Docket Number:	Not reported
Enforcement Attorney:	Not reported
Corrective Action Component:	Not reported
Appeal Initiated Date:	Not reported
Appeal Resolution Date:	Not reported

Map ID
Direction
Distance
Elevation

MAP FINDINGS

Site

Database(s)

EDR ID Number
EPA ID Number

SOUTHERN CALIFORNIA GAS CO (Continued)

1015730699

Disposition Status Date:	Not reported
Disposition Status:	Not reported
Disposition Status Description:	Not reported
Consent/Final Order Sequence Number:	Not reported
Consent/Final Order Respondent Name:	Not reported
Consent/Final Order Lead Agency:	Not reported
Enforcement Type:	Not reported
Enforcement Responsible Person:	Not reported
Enforcement Responsible Sub-Organization:	Not reported
SEP Sequence Number:	Not reported
SEP Expenditure Amount:	Not reported
SEP Scheduled Completion Date:	Not reported
SEP Actual Date:	Not reported
SEP Defaulted Date:	Not reported
SEP Type:	Not reported
SEP Type Description:	Not reported
Proposed Amount:	Not reported
Final Monetary Amount:	Not reported
Paid Amount:	Not reported
Final Count:	Not reported
Final Amount:	Not reported
Found Violation:	No
Agency Which Determined Violation:	Not reported
Violation Short Description:	Not reported
Date Violation was Determined:	Not reported
Actual Return to Compliance Date:	Not reported
Return to Compliance Qualifier:	Not reported
Violation Responsible Agency:	Not reported
Scheduled Compliance Date:	Not reported
Enforcement Identifier:	Not reported
Date of Enforcement Action:	Not reported
Enforcement Responsible Agency:	Not reported
Enforcement Docket Number:	Not reported
Enforcement Attorney:	Not reported
Corrective Action Component:	Not reported
Appeal Initiated Date:	Not reported
Appeal Resolution Date:	Not reported
Disposition Status Date:	Not reported
Disposition Status:	Not reported
Disposition Status Description:	Not reported
Consent/Final Order Sequence Number:	Not reported
Consent/Final Order Respondent Name:	Not reported
Consent/Final Order Lead Agency:	Not reported
Enforcement Type:	Not reported
Enforcement Responsible Person:	Not reported
Enforcement Responsible Sub-Organization:	Not reported
SEP Sequence Number:	Not reported
SEP Expenditure Amount:	Not reported
SEP Scheduled Completion Date:	Not reported
SEP Actual Date:	Not reported
SEP Defaulted Date:	Not reported
SEP Type:	Not reported
SEP Type Description:	Not reported
Proposed Amount:	Not reported
Final Monetary Amount:	Not reported
Paid Amount:	Not reported

Map ID
 Direction
 Distance
 Elevation

MAP FINDINGS

Site

Database(s)

EDR ID Number
 EPA ID Number

SOUTHERN CALIFORNIA GAS CO (Continued)

1015730699

Final Count:	Not reported
Final Amount:	Not reported
Found Violation:	No
Agency Which Determined Violation:	Not reported
Violation Short Description:	Not reported
Date Violation was Determined:	Not reported
Actual Return to Compliance Date:	Not reported
Return to Compliance Qualifier:	Not reported
Violation Responsible Agency:	Not reported
Scheduled Compliance Date:	Not reported
Enforcement Identifier:	Not reported
Date of Enforcement Action:	Not reported
Enforcement Responsible Agency:	Not reported
Enforcement Docket Number:	Not reported
Enforcement Attorney:	Not reported
Corrective Action Component:	Not reported
Appeal Initiated Date:	Not reported
Appeal Resolution Date:	Not reported
Disposition Status Date:	Not reported
Disposition Status:	Not reported
Disposition Status Description:	Not reported
Consent/Final Order Sequence Number:	Not reported
Consent/Final Order Respondent Name:	Not reported
Consent/Final Order Lead Agency:	Not reported
Enforcement Type:	Not reported
Enforcement Responsible Person:	Not reported
Enforcement Responsible Sub-Organization:	Not reported
SEP Sequence Number:	Not reported
SEP Expenditure Amount:	Not reported
SEP Scheduled Completion Date:	Not reported
SEP Actual Date:	Not reported
SEP Defaulted Date:	Not reported
SEP Type:	Not reported
SEP Type Description:	Not reported
Proposed Amount:	Not reported
Final Monetary Amount:	Not reported
Paid Amount:	Not reported
Final Count:	Not reported
Final Amount:	Not reported
Found Violation:	Yes
Agency Which Determined Violation:	State
Violation Short Description:	TSD - Financial Requirements
Date Violation was Determined:	2008-04-03 00:00:00.0
Actual Return to Compliance Date:	2010-04-13 00:00:00.0
Return to Compliance Qualifier:	Documented
Violation Responsible Agency:	State
Scheduled Compliance Date:	Not reported
Enforcement Identifier:	200
Date of Enforcement Action:	2008-04-07 00:00:00.0
Enforcement Responsible Agency:	State
Enforcement Docket Number:	Not reported
Enforcement Attorney:	Not reported
Corrective Action Component:	No
Appeal Initiated Date:	Not reported
Appeal Resolution Date:	Not reported

Map ID
Direction
Distance
Elevation

MAP FINDINGS

Site

Database(s)

EDR ID Number
EPA ID Number

SOUTHERN CALIFORNIA GAS CO (Continued)

1015730699

Disposition Status Date:	Not reported
Disposition Status:	Not reported
Disposition Status Description:	Not reported
Consent/Final Order Sequence Number:	Not reported
Consent/Final Order Respondent Name:	Not reported
Consent/Final Order Lead Agency:	Not reported
Enforcement Type:	Not reported
Enforcement Responsible Person:	Not reported
Enforcement Responsible Sub-Organization:	Not reported
SEP Sequence Number:	Not reported
SEP Expenditure Amount:	Not reported
SEP Scheduled Completion Date:	Not reported
SEP Actual Date:	Not reported
SEP Defaulted Date:	Not reported
SEP Type:	Not reported
SEP Type Description:	Not reported
Proposed Amount:	Not reported
Final Monetary Amount:	Not reported
Paid Amount:	Not reported
Final Count:	Not reported
Final Amount:	Not reported
Found Violation:	No
Agency Which Determined Violation:	Not reported
Violation Short Description:	Not reported
Date Violation was Determined:	Not reported
Actual Return to Compliance Date:	Not reported
Return to Compliance Qualifier:	Not reported
Violation Responsible Agency:	Not reported
Scheduled Compliance Date:	Not reported
Enforcement Identifier:	Not reported
Date of Enforcement Action:	Not reported
Enforcement Responsible Agency:	Not reported
Enforcement Docket Number:	Not reported
Enforcement Attorney:	Not reported
Corrective Action Component:	Not reported
Appeal Initiated Date:	Not reported
Appeal Resolution Date:	Not reported
Disposition Status Date:	Not reported
Disposition Status:	Not reported
Disposition Status Description:	Not reported
Consent/Final Order Sequence Number:	Not reported
Consent/Final Order Respondent Name:	Not reported
Consent/Final Order Lead Agency:	Not reported
Enforcement Type:	Not reported
Enforcement Responsible Person:	Not reported
Enforcement Responsible Sub-Organization:	Not reported
SEP Sequence Number:	Not reported
SEP Expenditure Amount:	Not reported
SEP Scheduled Completion Date:	Not reported
SEP Actual Date:	Not reported
SEP Defaulted Date:	Not reported
SEP Type:	Not reported
SEP Type Description:	Not reported
Proposed Amount:	Not reported
Final Monetary Amount:	Not reported
Paid Amount:	Not reported

Map ID
Direction
Distance
Elevation

MAP FINDINGS

Site

Database(s)

EDR ID Number
EPA ID Number

SOUTHERN CALIFORNIA GAS CO (Continued)

1015730699

Final Count:	Not reported
Final Amount:	Not reported
Found Violation:	No
Agency Which Determined Violation:	Not reported
Violation Short Description:	Not reported
Date Violation was Determined:	Not reported
Actual Return to Compliance Date:	Not reported
Return to Compliance Qualifier:	Not reported
Violation Responsible Agency:	Not reported
Scheduled Compliance Date:	Not reported
Enforcement Identifier:	Not reported
Date of Enforcement Action:	Not reported
Enforcement Responsible Agency:	Not reported
Enforcement Docket Number:	Not reported
Enforcement Attorney:	Not reported
Corrective Action Component:	Not reported
Appeal Initiated Date:	Not reported
Appeal Resolution Date:	Not reported
Disposition Status Date:	Not reported
Disposition Status:	Not reported
Disposition Status Description:	Not reported
Consent/Final Order Sequence Number:	Not reported
Consent/Final Order Respondent Name:	Not reported
Consent/Final Order Lead Agency:	Not reported
Enforcement Type:	Not reported
Enforcement Responsible Person:	Not reported
Enforcement Responsible Sub-Organization:	Not reported
SEP Sequence Number:	Not reported
SEP Expenditure Amount:	Not reported
SEP Scheduled Completion Date:	Not reported
SEP Actual Date:	Not reported
SEP Defaulted Date:	Not reported
SEP Type:	Not reported
SEP Type Description:	Not reported
Proposed Amount:	Not reported
Final Monetary Amount:	Not reported
Paid Amount:	Not reported
Final Count:	Not reported
Final Amount:	Not reported
Found Violation:	No
Agency Which Determined Violation:	Not reported
Violation Short Description:	Not reported
Date Violation was Determined:	Not reported
Actual Return to Compliance Date:	Not reported
Return to Compliance Qualifier:	Not reported
Violation Responsible Agency:	Not reported
Scheduled Compliance Date:	Not reported
Enforcement Identifier:	Not reported
Date of Enforcement Action:	Not reported
Enforcement Responsible Agency:	Not reported
Enforcement Docket Number:	Not reported
Enforcement Attorney:	Not reported
Corrective Action Component:	Not reported
Appeal Initiated Date:	Not reported
Appeal Resolution Date:	Not reported

Map ID
Direction
Distance
Elevation

MAP FINDINGS

Site

Database(s)

EDR ID Number
EPA ID Number

SOUTHERN CALIFORNIA GAS CO (Continued)

1015730699

Disposition Status Date:	Not reported
Disposition Status:	Not reported
Disposition Status Description:	Not reported
Consent/Final Order Sequence Number:	Not reported
Consent/Final Order Respondent Name:	Not reported
Consent/Final Order Lead Agency:	Not reported
Enforcement Type:	Not reported
Enforcement Responsible Person:	Not reported
Enforcement Responsible Sub-Organization:	Not reported
SEP Sequence Number:	Not reported
SEP Expenditure Amount:	Not reported
SEP Scheduled Completion Date:	Not reported
SEP Actual Date:	Not reported
SEP Defaulted Date:	Not reported
SEP Type:	Not reported
SEP Type Description:	Not reported
Proposed Amount:	Not reported
Final Monetary Amount:	Not reported
Paid Amount:	Not reported
Final Count:	Not reported
Final Amount:	Not reported
Found Violation:	No
Agency Which Determined Violation:	Not reported
Violation Short Description:	Not reported
Date Violation was Determined:	Not reported
Actual Return to Compliance Date:	Not reported
Return to Compliance Qualifier:	Not reported
Violation Responsible Agency:	Not reported
Scheduled Compliance Date:	Not reported
Enforcement Identifier:	Not reported
Date of Enforcement Action:	Not reported
Enforcement Responsible Agency:	Not reported
Enforcement Docket Number:	Not reported
Enforcement Attorney:	Not reported
Corrective Action Component:	Not reported
Appeal Initiated Date:	Not reported
Appeal Resolution Date:	Not reported
Disposition Status Date:	Not reported
Disposition Status:	Not reported
Disposition Status Description:	Not reported
Consent/Final Order Sequence Number:	Not reported
Consent/Final Order Respondent Name:	Not reported
Consent/Final Order Lead Agency:	Not reported
Enforcement Type:	Not reported
Enforcement Responsible Person:	Not reported
Enforcement Responsible Sub-Organization:	Not reported
SEP Sequence Number:	Not reported
SEP Expenditure Amount:	Not reported
SEP Scheduled Completion Date:	Not reported
SEP Actual Date:	Not reported
SEP Defaulted Date:	Not reported
SEP Type:	Not reported
SEP Type Description:	Not reported
Proposed Amount:	Not reported
Final Monetary Amount:	Not reported
Paid Amount:	Not reported

Map ID
Direction
Distance
Elevation

MAP FINDINGS

Site

Database(s)

EDR ID Number
EPA ID Number

SOUTHERN CALIFORNIA GAS CO (Continued)

1015730699

Final Count:	Not reported
Final Amount:	Not reported
Found Violation:	Yes
Agency Which Determined Violation:	State
Violation Short Description:	TSD - Contingency Plan and Emergency Procedures
Date Violation was Determined:	2006-06-27 00:00:00.0
Actual Return to Compliance Date:	2006-08-16 00:00:00.0
Return to Compliance Qualifier:	Documented
Violation Responsible Agency:	State
Scheduled Compliance Date:	Not reported
Enforcement Identifier:	200
Date of Enforcement Action:	2006-07-21 00:00:00.0
Enforcement Responsible Agency:	State
Enforcement Docket Number:	Not reported
Enforcement Attorney:	Not reported
Corrective Action Component:	No
Appeal Initiated Date:	Not reported
Appeal Resolution Date:	Not reported
Disposition Status Date:	Not reported
Disposition Status:	Not reported
Disposition Status Description:	Not reported
Consent/Final Order Sequence Number:	Not reported
Consent/Final Order Respondent Name:	Not reported
Consent/Final Order Lead Agency:	Not reported
Enforcement Type:	Not reported
Enforcement Responsible Person:	Not reported
Enforcement Responsible Sub-Organization:	Not reported
SEP Sequence Number:	Not reported
SEP Expenditure Amount:	Not reported
SEP Scheduled Completion Date:	Not reported
SEP Actual Date:	Not reported
SEP Defaulted Date:	Not reported
SEP Type:	Not reported
SEP Type Description:	Not reported
Proposed Amount:	Not reported
Final Monetary Amount:	Not reported
Paid Amount:	Not reported
Final Count:	Not reported
Final Amount:	Not reported
Found Violation:	No
Agency Which Determined Violation:	Not reported
Violation Short Description:	Not reported
Date Violation was Determined:	Not reported
Actual Return to Compliance Date:	Not reported
Return to Compliance Qualifier:	Not reported
Violation Responsible Agency:	Not reported
Scheduled Compliance Date:	Not reported
Enforcement Identifier:	Not reported
Date of Enforcement Action:	Not reported
Enforcement Responsible Agency:	Not reported
Enforcement Docket Number:	Not reported
Enforcement Attorney:	Not reported
Corrective Action Component:	Not reported
Appeal Initiated Date:	Not reported
Appeal Resolution Date:	Not reported

Map ID
Direction
Distance
Elevation

MAP FINDINGS

Site

Database(s)

EDR ID Number
EPA ID Number

SOUTHERN CALIFORNIA GAS CO (Continued)

1015730699

Disposition Status Date:	Not reported
Disposition Status:	Not reported
Disposition Status Description:	Not reported
Consent/Final Order Sequence Number:	Not reported
Consent/Final Order Respondent Name:	Not reported
Consent/Final Order Lead Agency:	Not reported
Enforcement Type:	Not reported
Enforcement Responsible Person:	Not reported
Enforcement Responsible Sub-Organization:	Not reported
SEP Sequence Number:	Not reported
SEP Expenditure Amount:	Not reported
SEP Scheduled Completion Date:	Not reported
SEP Actual Date:	Not reported
SEP Defaulted Date:	Not reported
SEP Type:	Not reported
SEP Type Description:	Not reported
Proposed Amount:	Not reported
Final Monetary Amount:	Not reported
Paid Amount:	Not reported
Final Count:	Not reported
Final Amount:	Not reported
Found Violation:	No
Agency Which Determined Violation:	Not reported
Violation Short Description:	Not reported
Date Violation was Determined:	Not reported
Actual Return to Compliance Date:	Not reported
Return to Compliance Qualifier:	Not reported
Violation Responsible Agency:	Not reported
Scheduled Compliance Date:	Not reported
Enforcement Identifier:	Not reported
Date of Enforcement Action:	Not reported
Enforcement Responsible Agency:	Not reported
Enforcement Docket Number:	Not reported
Enforcement Attorney:	Not reported
Corrective Action Component:	Not reported
Appeal Initiated Date:	Not reported
Appeal Resolution Date:	Not reported
Disposition Status Date:	Not reported
Disposition Status:	Not reported
Disposition Status Description:	Not reported
Consent/Final Order Sequence Number:	Not reported
Consent/Final Order Respondent Name:	Not reported
Consent/Final Order Lead Agency:	Not reported
Enforcement Type:	Not reported
Enforcement Responsible Person:	Not reported
Enforcement Responsible Sub-Organization:	Not reported
SEP Sequence Number:	Not reported
SEP Expenditure Amount:	Not reported
SEP Scheduled Completion Date:	Not reported
SEP Actual Date:	Not reported
SEP Defaulted Date:	Not reported
SEP Type:	Not reported
SEP Type Description:	Not reported
Proposed Amount:	Not reported
Final Monetary Amount:	Not reported
Paid Amount:	Not reported

Map ID
Direction
Distance
Elevation

MAP FINDINGS

Site

Database(s)

EDR ID Number
EPA ID Number

SOUTHERN CALIFORNIA GAS CO (Continued)

1015730699

Final Count:	Not reported
Final Amount:	Not reported
Found Violation:	Yes
Agency Which Determined Violation:	State
Violation Short Description:	TSD - General
Date Violation was Determined:	1995-04-03 00:00:00.0
Actual Return to Compliance Date:	1995-04-24 00:00:00.0
Return to Compliance Qualifier:	Observed
Violation Responsible Agency:	State
Scheduled Compliance Date:	Not reported
Enforcement Identifier:	002
Date of Enforcement Action:	1995-10-24 00:00:00.0
Enforcement Responsible Agency:	State
Enforcement Docket Number:	Not reported
Enforcement Attorney:	Not reported
Corrective Action Component:	No
Appeal Initiated Date:	Not reported
Appeal Resolution Date:	Not reported
Disposition Status Date:	Not reported
Disposition Status:	Not reported
Disposition Status Description:	Not reported
Consent/Final Order Sequence Number:	Not reported
Consent/Final Order Respondent Name:	Not reported
Consent/Final Order Lead Agency:	Not reported
Enforcement Type:	FINAL CIVIL JUDICIAL ACTION FOR COMPLIANCE AND/OR MONETARY PENALTY
Enforcement Responsible Person:	R9STA
Enforcement Responsible Sub-Organization:	Not reported
SEP Sequence Number:	Not reported
SEP Expenditure Amount:	Not reported
SEP Scheduled Completion Date:	Not reported
SEP Actual Date:	Not reported
SEP Defaulted Date:	Not reported
SEP Type:	Not reported
SEP Type Description:	Not reported
Proposed Amount:	Not reported
Final Monetary Amount:	Not reported
Paid Amount:	Not reported
Final Count:	Not reported
Final Amount:	Not reported
Found Violation:	Yes
Agency Which Determined Violation:	State
Violation Short Description:	TSD - General
Date Violation was Determined:	1995-04-03 00:00:00.0
Actual Return to Compliance Date:	1995-04-24 00:00:00.0
Return to Compliance Qualifier:	Observed
Violation Responsible Agency:	State
Scheduled Compliance Date:	1995-05-04 00:00:00.0
Enforcement Identifier:	001
Date of Enforcement Action:	1995-04-03 00:00:00.0
Enforcement Responsible Agency:	State
Enforcement Docket Number:	Not reported
Enforcement Attorney:	Not reported
Corrective Action Component:	No
Appeal Initiated Date:	Not reported
Appeal Resolution Date:	Not reported

Map ID
Direction
Distance
Elevation

MAP FINDINGS

Site

Database(s)

EDR ID Number
EPA ID Number

SOUTHERN CALIFORNIA GAS CO (Continued)

1015730699

Disposition Status Date: Not reported
Disposition Status: Not reported
Disposition Status Description: Not reported
Consent/Final Order Sequence Number: Not reported
Consent/Final Order Respondent Name: Not reported
Consent/Final Order Lead Agency: Not reported
Enforcement Type: WRITTEN INFORMAL
Enforcement Responsible Person: R9STA
Enforcement Responsible Sub-Organization: Not reported
SEP Sequence Number: Not reported
SEP Expenditure Amount: Not reported
SEP Scheduled Completion Date: Not reported
SEP Actual Date: Not reported
SEP Defaulted Date: Not reported
SEP Type: Not reported
SEP Type Description: Not reported
Proposed Amount: Not reported
Final Monetary Amount: Not reported
Paid Amount: Not reported
Final Count: Not reported
Final Amount: Not reported

Evaluation Action Summary:

Evaluation Date: 2014-01-27 00:00:00.0
Evaluation Responsible Agency: State
Found Violation: No
Evaluation Type Description: FINANCIAL RECORD REVIEW
Evaluation Responsible Person Identifier: Not reported
Evaluation Responsible Sub-Organization: Not reported
Actual Return to Compliance Date: Not reported
Scheduled Compliance Date: Not reported
Date of Request: Not reported
Date Response Received: Not reported
Request Agency: Not reported
Former Citation: Not reported

Evaluation Date: 2006-06-14 00:00:00.0
Evaluation Responsible Agency: State
Found Violation: Yes
Evaluation Type Description: FINANCIAL RECORD REVIEW
Evaluation Responsible Person Identifier: Not reported
Evaluation Responsible Sub-Organization: Not reported
Actual Return to Compliance Date: 2006-07-31 00:00:00.0
Scheduled Compliance Date: Not reported
Date of Request: Not reported
Date Response Received: Not reported
Request Agency: Not reported
Former Citation: Not reported

Evaluation Date: 1995-04-03 00:00:00.0
Evaluation Responsible Agency: State
Found Violation: Yes
Evaluation Type Description: COMPLIANCE EVALUATION INSPECTION ON-SITE
Evaluation Responsible Person Identifier: R9STA
Evaluation Responsible Sub-Organization: Not reported
Actual Return to Compliance Date: 1995-04-24 00:00:00.0
Scheduled Compliance Date: 1995-05-04 00:00:00.0

Map ID
Direction
Distance
Elevation

MAP FINDINGS

Site

Database(s)

EDR ID Number
EPA ID Number

SOUTHERN CALIFORNIA GAS CO (Continued)

1015730699

Date of Request:	Not reported
Date Response Received:	Not reported
Request Agency:	Not reported
Former Citation:	Not reported
Evaluation Date:	2006-06-27 00:00:00.0
Evaluation Responsible Agency:	State
Found Violation:	Yes
Evaluation Type Description:	COMPLIANCE EVALUATION INSPECTION ON-SITE
Evaluation Responsible Person Identifier:	Not reported
Evaluation Responsible Sub-Organization:	Not reported
Actual Return to Compliance Date:	2006-08-16 00:00:00.0
Scheduled Compliance Date:	Not reported
Date of Request:	Not reported
Date Response Received:	Not reported
Request Agency:	Not reported
Former Citation:	Not reported
Evaluation Date:	1995-04-03 00:00:00.0
Evaluation Responsible Agency:	State
Found Violation:	Yes
Evaluation Type Description:	COMPLIANCE EVALUATION INSPECTION ON-SITE
Evaluation Responsible Person Identifier:	R9STA
Evaluation Responsible Sub-Organization:	Not reported
Actual Return to Compliance Date:	1995-04-24 00:00:00.0
Scheduled Compliance Date:	Not reported
Date of Request:	Not reported
Date Response Received:	Not reported
Request Agency:	Not reported
Former Citation:	Not reported
Evaluation Date:	2017-09-15 00:00:00.0
Evaluation Responsible Agency:	State
Found Violation:	No
Evaluation Type Description:	FINANCIAL RECORD REVIEW
Evaluation Responsible Person Identifier:	Not reported
Evaluation Responsible Sub-Organization:	Not reported
Actual Return to Compliance Date:	Not reported
Scheduled Compliance Date:	Not reported
Date of Request:	Not reported
Date Response Received:	Not reported
Request Agency:	Not reported
Former Citation:	Not reported
Evaluation Date:	1995-04-03 00:00:00.0
Evaluation Responsible Agency:	State
Found Violation:	Yes
Evaluation Type Description:	COMPLIANCE EVALUATION INSPECTION ON-SITE
Evaluation Responsible Person Identifier:	R9STA
Evaluation Responsible Sub-Organization:	Not reported
Actual Return to Compliance Date:	1995-04-24 00:00:00.0
Scheduled Compliance Date:	1995-05-04 00:00:00.0
Date of Request:	Not reported
Date Response Received:	Not reported
Request Agency:	Not reported
Former Citation:	Not reported

Map ID
Direction
Distance
Elevation

MAP FINDINGS

Site

Database(s)

EDR ID Number
EPA ID Number

SOUTHERN CALIFORNIA GAS CO (Continued)

1015730699

Evaluation Date: 1996-11-05 00:00:00.0
Evaluation Responsible Agency: State
Found Violation: No
Evaluation Type Description: COMPLIANCE EVALUATION INSPECTION ON-SITE
Evaluation Responsible Person Identifier: R9EPA
Evaluation Responsible Sub-Organization: Not reported
Actual Return to Compliance Date: Not reported
Scheduled Compliance Date: Not reported
Date of Request: Not reported
Date Response Received: Not reported
Request Agency: Not reported
Former Citation: Not reported

Evaluation Date: 1995-09-08 00:00:00.0
Evaluation Responsible Agency: State
Found Violation: No
Evaluation Type Description: FINANCIAL RECORD REVIEW
Evaluation Responsible Person Identifier: R9STA
Evaluation Responsible Sub-Organization: Not reported
Actual Return to Compliance Date: Not reported
Scheduled Compliance Date: Not reported
Date of Request: Not reported
Date Response Received: Not reported
Request Agency: Not reported
Former Citation: Not reported

Evaluation Date: 2019-09-11 00:00:00.0
Evaluation Responsible Agency: State
Found Violation: No
Evaluation Type Description: FINANCIAL RECORD REVIEW
Evaluation Responsible Person Identifier: Not reported
Evaluation Responsible Sub-Organization: Not reported
Actual Return to Compliance Date: Not reported
Scheduled Compliance Date: Not reported
Date of Request: Not reported
Date Response Received: Not reported
Request Agency: Not reported
Former Citation: Not reported

Evaluation Date: 1995-04-03 00:00:00.0
Evaluation Responsible Agency: State
Found Violation: Yes
Evaluation Type Description: COMPLIANCE EVALUATION INSPECTION ON-SITE
Evaluation Responsible Person Identifier: R9STA
Evaluation Responsible Sub-Organization: Not reported
Actual Return to Compliance Date: 1995-04-24 00:00:00.0
Scheduled Compliance Date: Not reported
Date of Request: Not reported
Date Response Received: Not reported
Request Agency: Not reported
Former Citation: Not reported

Evaluation Date: 2006-06-14 00:00:00.0
Evaluation Responsible Agency: State
Found Violation: Yes
Evaluation Type Description: FINANCIAL RECORD REVIEW
Evaluation Responsible Person Identifier: Not reported

Map ID
Direction
Distance
Elevation

MAP FINDINGS

Site

Database(s)

EDR ID Number
EPA ID Number

SOUTHERN CALIFORNIA GAS CO (Continued)

1015730699

Evaluation Responsible Sub-Organization: Not reported
Actual Return to Compliance Date: 2010-04-13 00:00:00.0
Scheduled Compliance Date: Not reported
Date of Request: Not reported
Date Response Received: Not reported
Request Agency: Not reported
Former Citation: Not reported

Evaluation Date: 1995-04-03 00:00:00.0
Evaluation Responsible Agency: State
Found Violation: Yes
Evaluation Type Description: COMPLIANCE EVALUATION INSPECTION ON-SITE
Evaluation Responsible Person Identifier: R9STA
Evaluation Responsible Sub-Organization: Not reported
Actual Return to Compliance Date: 1995-04-24 00:00:00.0
Scheduled Compliance Date: 1995-05-04 00:00:00.0
Date of Request: Not reported
Date Response Received: Not reported
Request Agency: Not reported
Former Citation: Not reported

Evaluation Date: 2007-06-07 00:00:00.0
Evaluation Responsible Agency: State
Found Violation: No
Evaluation Type Description: COMPLIANCE EVALUATION INSPECTION ON-SITE
Evaluation Responsible Person Identifier: Not reported
Evaluation Responsible Sub-Organization: Not reported
Actual Return to Compliance Date: Not reported
Scheduled Compliance Date: Not reported
Date of Request: Not reported
Date Response Received: Not reported
Request Agency: Not reported
Former Citation: Not reported

Evaluation Date: 1995-04-03 00:00:00.0
Evaluation Responsible Agency: State
Found Violation: Yes
Evaluation Type Description: COMPLIANCE EVALUATION INSPECTION ON-SITE
Evaluation Responsible Person Identifier: R9STA
Evaluation Responsible Sub-Organization: Not reported
Actual Return to Compliance Date: 1995-04-24 00:00:00.0
Scheduled Compliance Date: Not reported
Date of Request: Not reported
Date Response Received: Not reported
Request Agency: Not reported
Former Citation: Not reported

Evaluation Date: 2008-04-29 00:00:00.0
Evaluation Responsible Agency: State
Found Violation: No
Evaluation Type Description: COMPLIANCE EVALUATION INSPECTION ON-SITE
Evaluation Responsible Person Identifier: Not reported
Evaluation Responsible Sub-Organization: Not reported
Actual Return to Compliance Date: Not reported
Scheduled Compliance Date: Not reported
Date of Request: Not reported
Date Response Received: Not reported

Map ID
Direction
Distance
Elevation

MAP FINDINGS

Site

Database(s)

EDR ID Number
EPA ID Number

SOUTHERN CALIFORNIA GAS CO (Continued)

1015730699

Request Agency:	Not reported
Former Citation:	Not reported
Evaluation Date:	2017-09-01 00:00:00.0
Evaluation Responsible Agency:	State
Found Violation:	No
Evaluation Type Description:	COMPLIANCE EVALUATION INSPECTION ON-SITE
Evaluation Responsible Person Identifier:	Not reported
Evaluation Responsible Sub-Organization:	Not reported
Actual Return to Compliance Date:	Not reported
Scheduled Compliance Date:	Not reported
Date of Request:	Not reported
Date Response Received:	Not reported
Request Agency:	Not reported
Former Citation:	Not reported
Evaluation Date:	2018-10-17 00:00:00.0
Evaluation Responsible Agency:	EPA
Found Violation:	No
Evaluation Type Description:	COMPLIANCE EVALUATION INSPECTION ON-SITE
Evaluation Responsible Person Identifier:	SYLIN
Evaluation Responsible Sub-Organization:	Not reported
Actual Return to Compliance Date:	Not reported
Scheduled Compliance Date:	Not reported
Date of Request:	Not reported
Date Response Received:	Not reported
Request Agency:	Not reported
Former Citation:	Not reported
Evaluation Date:	1995-04-03 00:00:00.0
Evaluation Responsible Agency:	State
Found Violation:	Yes
Evaluation Type Description:	COMPLIANCE EVALUATION INSPECTION ON-SITE
Evaluation Responsible Person Identifier:	R9STA
Evaluation Responsible Sub-Organization:	Not reported
Actual Return to Compliance Date:	1995-04-24 00:00:00.0
Scheduled Compliance Date:	1995-05-04 00:00:00.0
Date of Request:	Not reported
Date Response Received:	Not reported
Request Agency:	Not reported
Former Citation:	Not reported
Evaluation Date:	2011-11-17 00:00:00.0
Evaluation Responsible Agency:	EPA
Found Violation:	Yes
Evaluation Type Description:	COMPLIANCE EVALUATION INSPECTION ON-SITE
Evaluation Responsible Person Identifier:	JPOLE
Evaluation Responsible Sub-Organization:	Not reported
Actual Return to Compliance Date:	2011-11-17 00:00:00.0
Scheduled Compliance Date:	Not reported
Date of Request:	Not reported
Date Response Received:	Not reported
Request Agency:	Not reported
Former Citation:	Not reported
Evaluation Date:	2012-01-26 00:00:00.0
Evaluation Responsible Agency:	State

Map ID
Direction
Distance
Elevation

MAP FINDINGS

Site

Database(s)

EDR ID Number
EPA ID Number

SOUTHERN CALIFORNIA GAS CO (Continued)

1015730699

Found Violation:	No
Evaluation Type Description:	COMPLIANCE EVALUATION INSPECTION ON-SITE
Evaluation Responsible Person Identifier:	Not reported
Evaluation Responsible Sub-Organization:	Not reported
Actual Return to Compliance Date:	Not reported
Scheduled Compliance Date:	Not reported
Date of Request:	Not reported
Date Response Received:	Not reported
Request Agency:	Not reported
Former Citation:	Not reported
Evaluation Date:	1995-04-03 00:00:00.0
Evaluation Responsible Agency:	State
Found Violation:	Yes
Evaluation Type Description:	COMPLIANCE EVALUATION INSPECTION ON-SITE
Evaluation Responsible Person Identifier:	R9STA
Evaluation Responsible Sub-Organization:	Not reported
Actual Return to Compliance Date:	1995-04-24 00:00:00.0
Scheduled Compliance Date:	Not reported
Date of Request:	Not reported
Date Response Received:	Not reported
Request Agency:	Not reported
Former Citation:	Not reported
Evaluation Date:	2013-12-16 00:00:00.0
Evaluation Responsible Agency:	State
Found Violation:	No
Evaluation Type Description:	COMPLIANCE EVALUATION INSPECTION ON-SITE
Evaluation Responsible Person Identifier:	Not reported
Evaluation Responsible Sub-Organization:	Not reported
Actual Return to Compliance Date:	Not reported
Scheduled Compliance Date:	Not reported
Date of Request:	Not reported
Date Response Received:	Not reported
Request Agency:	Not reported
Former Citation:	Not reported
Evaluation Date:	2019-08-27 00:00:00.0
Evaluation Responsible Agency:	State
Found Violation:	No
Evaluation Type Description:	COMPLIANCE EVALUATION INSPECTION ON-SITE
Evaluation Responsible Person Identifier:	Not reported
Evaluation Responsible Sub-Organization:	Not reported
Actual Return to Compliance Date:	Not reported
Scheduled Compliance Date:	Not reported
Date of Request:	Not reported
Date Response Received:	Not reported
Request Agency:	Not reported
Former Citation:	Not reported
Evaluation Date:	2003-10-30 00:00:00.0
Evaluation Responsible Agency:	State
Found Violation:	No
Evaluation Type Description:	COMPLIANCE EVALUATION INSPECTION ON-SITE
Evaluation Responsible Person Identifier:	Not reported
Evaluation Responsible Sub-Organization:	Not reported
Actual Return to Compliance Date:	Not reported

Map ID
Direction
Distance
Elevation

MAP FINDINGS

Site

Database(s)

EDR ID Number
EPA ID Number

SOUTHERN CALIFORNIA GAS CO (Continued)

1015730699

Scheduled Compliance Date: Not reported
Date of Request: Not reported
Date Response Received: Not reported
Request Agency: Not reported
Former Citation: Not reported

Evaluation Date: 2007-05-10 00:00:00.0
Evaluation Responsible Agency: State
Found Violation: Yes
Evaluation Type Description: FINANCIAL RECORD REVIEW
Evaluation Responsible Person Identifier: Not reported
Evaluation Responsible Sub-Organization: Not reported
Actual Return to Compliance Date: 2010-04-13 00:00:00.0
Scheduled Compliance Date: Not reported
Date of Request: Not reported
Date Response Received: Not reported
Request Agency: Not reported
Former Citation: Not reported

Evaluation Date: 2000-03-24 00:00:00.0
Evaluation Responsible Agency: State
Found Violation: No
Evaluation Type Description: COMPLIANCE EVALUATION INSPECTION ON-SITE
Evaluation Responsible Person Identifier: Not reported
Evaluation Responsible Sub-Organization: Not reported
Actual Return to Compliance Date: Not reported
Scheduled Compliance Date: Not reported
Date of Request: Not reported
Date Response Received: Not reported
Request Agency: Not reported
Former Citation: Not reported

Evaluation Date: 2004-02-03 00:00:00.0
Evaluation Responsible Agency: State
Found Violation: No
Evaluation Type Description: FINANCIAL RECORD REVIEW
Evaluation Responsible Person Identifier: Not reported
Evaluation Responsible Sub-Organization: Not reported
Actual Return to Compliance Date: Not reported
Scheduled Compliance Date: Not reported
Date of Request: Not reported
Date Response Received: Not reported
Request Agency: Not reported
Former Citation: Not reported

Evaluation Date: 2016-07-13 00:00:00.0
Evaluation Responsible Agency: State
Found Violation: No
Evaluation Type Description: FINANCIAL RECORD REVIEW
Evaluation Responsible Person Identifier: Not reported
Evaluation Responsible Sub-Organization: Not reported
Actual Return to Compliance Date: Not reported
Scheduled Compliance Date: Not reported
Date of Request: Not reported
Date Response Received: Not reported
Request Agency: Not reported
Former Citation: Not reported

Map ID
Direction
Distance
Elevation

MAP FINDINGS

Site

Database(s)

EDR ID Number
EPA ID Number

SOUTHERN CALIFORNIA GAS CO (Continued)

1015730699

Evaluation Date:	2008-04-03 00:00:00.0
Evaluation Responsible Agency:	State
Found Violation:	Yes
Evaluation Type Description:	FINANCIAL RECORD REVIEW
Evaluation Responsible Person Identifier:	Not reported
Evaluation Responsible Sub-Organization:	Not reported
Actual Return to Compliance Date:	2010-04-13 00:00:00.0
Scheduled Compliance Date:	Not reported
Date of Request:	Not reported
Date Response Received:	Not reported
Request Agency:	Not reported
Former Citation:	Not reported
Evaluation Date:	2012-04-19 00:00:00.0
Evaluation Responsible Agency:	State
Found Violation:	No
Evaluation Type Description:	FINANCIAL RECORD REVIEW
Evaluation Responsible Person Identifier:	Not reported
Evaluation Responsible Sub-Organization:	Not reported
Actual Return to Compliance Date:	Not reported
Scheduled Compliance Date:	Not reported
Date of Request:	Not reported
Date Response Received:	Not reported
Request Agency:	Not reported
Former Citation:	Not reported
Evaluation Date:	2016-06-14 00:00:00.0
Evaluation Responsible Agency:	State
Found Violation:	No
Evaluation Type Description:	COMPLIANCE EVALUATION INSPECTION ON-SITE
Evaluation Responsible Person Identifier:	Not reported
Evaluation Responsible Sub-Organization:	Not reported
Actual Return to Compliance Date:	Not reported
Scheduled Compliance Date:	Not reported
Date of Request:	Not reported
Date Response Received:	Not reported
Request Agency:	Not reported
Former Citation:	Not reported
Evaluation Date:	1995-06-01 00:00:00.0
Evaluation Responsible Agency:	State
Found Violation:	No
Evaluation Type Description:	FINANCIAL RECORD REVIEW
Evaluation Responsible Person Identifier:	R9STA
Evaluation Responsible Sub-Organization:	Not reported
Actual Return to Compliance Date:	Not reported
Scheduled Compliance Date:	Not reported
Date of Request:	Not reported
Date Response Received:	Not reported
Request Agency:	Not reported
Former Citation:	Not reported
Evaluation Date:	1996-03-08 00:00:00.0
Evaluation Responsible Agency:	State
Found Violation:	No
Evaluation Type Description:	COMPLIANCE EVALUATION INSPECTION ON-SITE
Evaluation Responsible Person Identifier:	R9STA

Map ID
Direction
Distance
Elevation

MAP FINDINGS

Site

Database(s)

EDR ID Number
EPA ID Number

SOUTHERN CALIFORNIA GAS CO (Continued)

1015730699

Evaluation Responsible Sub-Organization:	Not reported
Actual Return to Compliance Date:	Not reported
Scheduled Compliance Date:	Not reported
Date of Request:	Not reported
Date Response Received:	Not reported
Request Agency:	Not reported
Former Citation:	Not reported
Evaluation Date:	2006-06-27 00:00:00.0
Evaluation Responsible Agency:	State
Found Violation:	Yes
Evaluation Type Description:	COMPLIANCE EVALUATION INSPECTION ON-SITE
Evaluation Responsible Person Identifier:	Not reported
Evaluation Responsible Sub-Organization:	Not reported
Actual Return to Compliance Date:	2006-08-16 00:00:00.0
Scheduled Compliance Date:	Not reported
Date of Request:	Not reported
Date Response Received:	Not reported
Request Agency:	Not reported
Former Citation:	Not reported
Evaluation Date:	1985-09-05 00:00:00.0
Evaluation Responsible Agency:	State
Found Violation:	No
Evaluation Type Description:	FINANCIAL RECORD REVIEW
Evaluation Responsible Person Identifier:	R9STA
Evaluation Responsible Sub-Organization:	Not reported
Actual Return to Compliance Date:	Not reported
Scheduled Compliance Date:	Not reported
Date of Request:	Not reported
Date Response Received:	Not reported
Request Agency:	Not reported
Former Citation:	Not reported
Evaluation Date:	2011-09-13 00:00:00.0
Evaluation Responsible Agency:	EPA
Found Violation:	No
Evaluation Type Description:	FINANCIAL RECORD REVIEW
Evaluation Responsible Person Identifier:	CSEIT
Evaluation Responsible Sub-Organization:	Not reported
Actual Return to Compliance Date:	Not reported
Scheduled Compliance Date:	Not reported
Date of Request:	Not reported
Date Response Received:	Not reported
Request Agency:	Not reported
Former Citation:	Not reported
Evaluation Date:	1995-04-03 00:00:00.0
Evaluation Responsible Agency:	State
Found Violation:	Yes
Evaluation Type Description:	COMPLIANCE EVALUATION INSPECTION ON-SITE
Evaluation Responsible Person Identifier:	R9STA
Evaluation Responsible Sub-Organization:	Not reported
Actual Return to Compliance Date:	1995-04-24 00:00:00.0
Scheduled Compliance Date:	Not reported
Date of Request:	Not reported
Date Response Received:	Not reported

Map ID
Direction
Distance
Elevation

MAP FINDINGS

Site

Database(s)

EDR ID Number
EPA ID Number

SOUTHERN CALIFORNIA GAS CO (Continued)

1015730699

Request Agency:	Not reported
Former Citation:	Not reported
Evaluation Date:	1995-04-03 00:00:00.0
Evaluation Responsible Agency:	State
Found Violation:	Yes
Evaluation Type Description:	COMPLIANCE EVALUATION INSPECTION ON-SITE
Evaluation Responsible Person Identifier:	R9STA
Evaluation Responsible Sub-Organization:	Not reported
Actual Return to Compliance Date:	1995-04-24 00:00:00.0
Scheduled Compliance Date:	1995-05-04 00:00:00.0
Date of Request:	Not reported
Date Response Received:	Not reported
Request Agency:	Not reported
Former Citation:	Not reported

Map ID
 Direction
 Distance
 Elevation

MAP FINDINGS

Site

Database(s)

EDR ID Number
 EPA ID Number

SOUTHERN CALIFORNIA GAS CO (Continued)

1015730699

RCRA-LQG:
 Date Form Received by Agency: 2020-02-27 00:00:00.0
 Handler Name: SOUTHERN CALIFORNIA GAS CO
 Handler Address: 8101 S. ROSEMEAD BLVD.
 Handler City,State,Zip: PICO RIVERA, CA 90660
 EPA ID: CAT000625137
 Contact Name: NANCY B LEE
 Contact Address: S. ROSEMEAD BLVD.
 Contact City,State,Zip: PICO RIVERA, CA 90660
 Contact Telephone: 562-806-4419
 Contact Fax: Not reported
 Contact Email: NLEE2@SOCALGAS.COM
 Contact Title: SR. ENVIRONMENTAL SPECIALIST
 EPA Region: 09
 Land Type: Private
 Federal Waste Generator Description: Large Quantity Generator
 Non-Notifier: Not reported
 Biennial Report Cycle: 2019
 Accessibility: Not reported
 Active Site Indicator: Handler Activities, Permitting Activities, Corrective Action Activities

 State District Owner: Not reported
 State District: Not reported
 Mailing Address: S. ROSEMEAD BOULEVARD
 Mailing City,State,Zip: PICO RIVERA, CA 90660
 Owner Name: SOUTHERN CALIFORNIA GAS COMPANY
 Owner Type: Private
 Operator Name: SOUTHERN CALIFORNIA GAS COMPANY
 Operator Type: Private
 Short-Term Generator Activity: No
 Importer Activity: No
 Mixed Waste Generator: No
 Transporter Activity: Yes
 Transfer Facility Activity: Yes
 Recycler Activity with Storage: No
 Small Quantity On-Site Burner Exemption: No
 Smelting Melting and Refining Furnace Exemption: No
 Underground Injection Control: No
 Off-Site Waste Receipt: Yes
 Universal Waste Indicator: Yes
 Universal Waste Destination Facility: Yes
 Federal Universal Waste: Yes
 Active Site Fed-Reg Treatment Storage and Disposal Facility: Storage
 Active Site Converter Treatment storage and Disposal Facility: Not reported
 Active Site State-Reg Treatment Storage and Disposal Facility: Not reported
 Active Site State-Reg Handler: ---
 Federal Facility Indicator: Not reported
 Hazardous Secondary Material Indicator: N
 Sub-Part K Indicator: Not reported
 Commercial TSD Indicator: Yes
 Treatment Storage and Disposal Type: Storage
 2018 GPRA Permit Baseline: Not on the Baseline
 2018 GPRA Renewals Baseline: Accomplished
 Permit Renewals Workload Universe: Storage
 Permit Workload Universe: Storage
 Permit Progress Universe: Storage
 Post-Closure Workload Universe: Not reported

Map ID
Direction
Distance
Elevation

MAP FINDINGS

Site

Database(s)

EDR ID Number
EPA ID Number

SOUTHERN CALIFORNIA GAS CO (Continued)

1015730699

Closure Workload Universe:	Not reported
202 GPRA Corrective Action Baseline:	Yes
Corrective Action Workload Universe:	Yes
Subject to Corrective Action Universe:	Yes
Non-TSDFs Where RCRA CA has Been Imposed Universe:	No
TSDFs Potentially Subject to CA Under 3004 (u)/(v) Universe:	Yes
TSDFs Only Subject to CA under Discretionary Auth Universe:	No
Corrective Action Priority Ranking:	No NCAPS ranking
Environmental Control Indicator:	No
Institutional Control Indicator:	No
Human Exposure Controls Indicator:	Yes
Groundwater Controls Indicator:	Yes
Operating TSDF Universe:	Storage
Full Enforcement Universe:	Storage
Significant Non-Complier Universe:	No
Unaddressed Significant Non-Complier Universe:	No
Addressed Significant Non-Complier Universe:	No
Significant Non-Complier With a Compliance Schedule Universe:	No
Financial Assurance Required:	Not reported
Handler Date of Last Change:	2020-10-23 16:42:11.0
Recognized Trader-Importer:	No
Recognized Trader-Exporter:	No
Importer of Spent Lead Acid Batteries:	No
Exporter of Spent Lead Acid Batteries:	No
Recycler Activity Without Storage:	No
Manifest Broker:	No
Sub-Part P Indicator:	No

Biennial: List of Years

Year: 2017

Click Here for Biennial Reporting System Data:
Year: 2015

Click Here for Biennial Reporting System Data:
Year: 2013

Click Here for Biennial Reporting System Data:
Year: 2011

Click Here for Biennial Reporting System Data:
Year: 2009

Click Here for Biennial Reporting System Data:
Year: 2007

Click Here for Biennial Reporting System Data:
Year: 2005

Click Here for Biennial Reporting System Data:
Year: 2003

Click Here for Biennial Reporting System Data:
Year: 2001

Click Here for Biennial Reporting System Data:

Map ID
Direction
Distance
Elevation

MAP FINDINGS

Site

Database(s)

EDR ID Number
EPA ID Number

SOUTHERN CALIFORNIA GAS CO (Continued)

1015730699

Hazardous Waste Summary:

Waste Code:	D001
Waste Description:	IGNITABLE WASTE
Waste Code:	D002
Waste Description:	CORROSIVE WASTE
Waste Code:	D003
Waste Description:	REACTIVE WASTE
Waste Code:	D004
Waste Description:	ARSENIC
Waste Code:	D005
Waste Description:	BARIUM
Waste Code:	D006
Waste Description:	CADMIUM
Waste Code:	D007
Waste Description:	CHROMIUM
Waste Code:	D008
Waste Description:	LEAD
Waste Code:	D009
Waste Description:	MERCURY
Waste Code:	D010
Waste Description:	SELENIUM
Waste Code:	D011
Waste Description:	SILVER
Waste Code:	D016
Waste Description:	2,4-D (2,4-DICHLOROPHENOXYACETIC ACID)
Waste Code:	D018
Waste Description:	BENZENE
Waste Code:	D035
Waste Description:	METHYL ETHYL KETONE
Waste Code:	D037
Waste Description:	PENTACHLOROPHENOL
Waste Code:	D038
Waste Description:	PYRIDINE
Waste Code:	D039
Waste Description:	TETRACHLOROETHYLENE
Waste Code:	D040
Waste Description:	TRICHLOROETHYLENE
Waste Code:	F001
Waste Description:	THE FOLLOWING SPENT HALOGENATED SOLVENTS USED IN DEGREASING:

Map ID
Direction
Distance
Elevation

MAP FINDINGS

Site

Database(s)

EDR ID Number
EPA ID Number

SOUTHERN CALIFORNIA GAS CO (Continued)

1015730699

TETRACHLOROETHYLENE, TRICHLORETHYLENE, METHYLENE CHLORIDE, 1,1,1-TRICHLOROETHANE, CARBON TETRACHLORIDE AND CHLORINATED FLUOROCARBONS; ALL SPENT SOLVENT MIXTURES/BLENDS USED IN DEGREASING CONTAINING, BEFORE USE, A TOTAL OF TEN PERCENT OR MORE (BY VOLUME) OF ONE OR MORE OF THE ABOVE HALOGENATED SOLVENTS OR THOSE SOLVENTS LISTED IN F002, F004, AND F005; AND STILL BOTTOMS FROM THE RECOVERY OF THESE SPENT SOLVENTS AND SPENT SOLVENT MIXTURES.

Waste Code: F002
Waste Description: THE FOLLOWING SPENT HALOGENATED SOLVENTS: TETRACHLOROETHYLENE, METHYLENE CHLORIDE, TRICHLOROETHYLENE, 1,1,1-TRICHLOROETHANE, CHLOROBENZENE, 1,1,2-TRICHLORO-1,2,2-TRIFLUOROETHANE, ORTHO-DICHLOROBENZENE, TRICHLOROFLUOROMETHANE, AND 1,1,2, TRICHLOROETHANE; ALL SPENT SOLVENT MIXTURES/BLENDS CONTAINING, BEFORE USE, A TOTAL OF TEN PERCENT OR MORE (BY VOLUME) OF ONE OR MORE OF THE ABOVE HALOGENATED SOLVENTS OR THOSE SOLVENTS LISTED IN F001, F004, AND F005; AND STILL BOTTOMS FROM THE RECOVERY OF THESE SPENT SOLVENTS AND SPENT SOLVENT MIXTURES.

Waste Code: F003
Waste Description: THE FOLLOWING SPENT NONHALOGENATED SOLVENTS: XYLENE, ACETONE, ETHYL ACETATE, ETHYL BENZENE, ETHYL ETHER, METHYL ISOBUTYL KETONE, N-BUTYL ALCOHOL, CYCLOHEXANONE, AND METHANOL; ALL SPENT SOLVENT MIXTURES/BLENDS CONTAINING, BEFORE USE, ONLY THE ABOVE SPENT NONHALOGENATED SOLVENTS; AND ALL SPENT SOLVENT MIXTURES/BLENDS CONTAINING, BEFORE USE, ONE OR MORE OF THE ABOVE NONHALOGENATED SOLVENTS, AND A TOTAL OF TEN PERCENT OR MORE (BY VOLUME) OF ONE OR MORE OF THOSE SOLVENTS LISTED IN F001, F002, F004, AND F005; AND STILL BOTTOMS FROM THE RECOVERY OF THESE SPENT SOLVENTS AND SPENT SOLVENT MIXTURES.

Waste Code: F004
Waste Description: THE FOLLOWING SPENT NONHALOGENATED SOLVENTS: CRESOLS, CRESYLIC ACID, AND NITROBENZENE; AND THE STILL BOTTOMS FROM THE RECOVERY OF THESE SOLVENTS; ALL SPENT SOLVENT MIXTURES/BLENDS CONTAINING, BEFORE USE, A TOTAL OF TEN PERCENT OR MORE (BY VOLUME) OF ONE OR MORE OF THE ABOVE NONHALOGENATED SOLVENTS OR THOSE SOLVENTS LISTED IN F001, F002, AND F005; AND STILL BOTTOMS FROM THE RECOVERY OF THESE SPENT SOLVENTS AND SPENT SOLVENT MIXTURES.

Waste Code: F005
Waste Description: THE FOLLOWING SPENT NONHALOGENATED SOLVENTS: TOLUENE, METHYL ETHYL KETONE, CARBON DISULFIDE, ISOBUTANOL, PYRIDINE, BENZENE, 2-ETHOXYETHANOL, AND 2-NITROPROPANE; ALL SPENT SOLVENT MIXTURES/BLENDS CONTAINING, BEFORE USE, A TOTAL OF TEN PERCENT OR MORE (BY VOLUME) OF ONE OR MORE OF THE ABOVE NONHALOGENATED SOLVENTS OR THOSE SOLVENTS LISTED IN F001, F002, OR F004; AND STILL BOTTOMS FROM THE RECOVERY OF THESE SPENT SOLVENTS AND SPENT SOLVENT MIXTURES.

Waste Code: U008
Waste Description: 2-PROPENOIC ACID (I) (OR) ACRYLIC ACID (I)

Waste Code: U151
Waste Description: MERCURY

Handler - Owner Operator:
Owner/Operator Indicator:

Operator

Map ID
Direction
Distance
Elevation

MAP FINDINGS

Site

Database(s)

EDR ID Number
EPA ID Number

SOUTHERN CALIFORNIA GAS CO (Continued)

1015730699

Owner/Operator Name: SOUTHERN CALIFORNIA GAS COMPANY
Legal Status: Private
Date Became Current: 1980-08-08 00:00:00.
Date Ended Current: Not reported
Owner/Operator Address: 8101 S. ROSEMEAD BLVD.
Owner/Operator City,State,Zip: PICO RIVERA, CA 90660
Owner/Operator Telephone: 562-806-4419
Owner/Operator Telephone Ext: Not reported
Owner/Operator Fax: Not reported
Owner/Operator Email: NLEE2@SEMPRAUTILITIES.COM

Owner/Operator Indicator: Operator
Owner/Operator Name: SOUTHERN CALIFORNIA GAS CO.
Legal Status: Private
Date Became Current: 1983-05-16 00:00:00.
Date Ended Current: Not reported
Owner/Operator Address: Not reported
Owner/Operator City,State,Zip: Not reported
Owner/Operator Telephone: Not reported
Owner/Operator Telephone Ext: Not reported
Owner/Operator Fax: Not reported
Owner/Operator Email: Not reported

Owner/Operator Indicator: Operator
Owner/Operator Name: SOUTHERN CALIFORNIA GAS COMPANY
Legal Status: Private
Date Became Current: 1980-08-08 00:00:00.
Date Ended Current: Not reported
Owner/Operator Address: 8101 S. ROSEMEAD BLVD.
Owner/Operator City,State,Zip: PICO RIVERA, CA 90660
Owner/Operator Telephone: 562-806-4419
Owner/Operator Telephone Ext: Not reported
Owner/Operator Fax: Not reported
Owner/Operator Email: NLEE2@SEMPRAUTILITIES.COM

Owner/Operator Indicator: Owner
Owner/Operator Name: SOUTHERN CALIFORNIA GAS COMPANY
Legal Status: Private
Date Became Current: Not reported
Date Ended Current: Not reported
Owner/Operator Address: NOT REQUIRED
Owner/Operator City,State,Zip: NOT REQUIRED, ME 99999
Owner/Operator Telephone: 415-555-1212
Owner/Operator Telephone Ext: Not reported
Owner/Operator Fax: Not reported
Owner/Operator Email: Not reported

Owner/Operator Indicator: Operator
Owner/Operator Name: SOUTHERN CALIFORNIA GAS CO.
Legal Status: Private
Date Became Current: 1985-06-27 00:00:00.
Date Ended Current: Not reported
Owner/Operator Address: Not reported
Owner/Operator City,State,Zip: Not reported
Owner/Operator Telephone: Not reported
Owner/Operator Telephone Ext: Not reported
Owner/Operator Fax: Not reported

Map ID
Direction
Distance
Elevation

MAP FINDINGS

Site

Database(s)

EDR ID Number
EPA ID Number

SOUTHERN CALIFORNIA GAS CO (Continued)

1015730699

Owner/Operator Email:	Not reported
Owner/Operator Indicator:	Owner
Owner/Operator Name:	SOUTHERN CALIFORNIA GAS CO
Legal Status:	Private
Date Became Current:	1983-05-16 00:00:00.
Date Ended Current:	Not reported
Owner/Operator Address:	555 WEST FIFTH STREET
Owner/Operator City,State,Zip:	LOS ANGELES, CA 90013
Owner/Operator Telephone:	Not reported
Owner/Operator Telephone Ext:	Not reported
Owner/Operator Fax:	Not reported
Owner/Operator Email:	Not reported
Owner/Operator Indicator:	Owner
Owner/Operator Name:	SOUTHERN CALIFORNIA GAS COMPANY
Legal Status:	Private
Date Became Current:	1982-07-23 00:00:00.
Date Ended Current:	Not reported
Owner/Operator Address:	8101 S. ROSEMEAD BLVD. NANCY LEE,
Owner/Operator City,State,Zip:	PICO RIVERA, CA 90660
Owner/Operator Telephone:	562-806-4419
Owner/Operator Telephone Ext:	Not reported
Owner/Operator Fax:	Not reported
Owner/Operator Email:	Not reported
Owner/Operator Indicator:	Owner
Owner/Operator Name:	SOUTHERN CALIFORNIA GAS COMPANY
Legal Status:	Private
Date Became Current:	1982-07-23 00:00:00.
Date Ended Current:	Not reported
Owner/Operator Address:	8101 S. ROSEMEAD BLVD., SC721A
Owner/Operator City,State,Zip:	PICO RIVERA, CA 90660
Owner/Operator Telephone:	562-806-4419
Owner/Operator Telephone Ext:	Not reported
Owner/Operator Fax:	Not reported
Owner/Operator Email:	Not reported
Owner/Operator Indicator:	Owner
Owner/Operator Name:	SOUTHERN CALIFORNIA GAS CO.
Legal Status:	Private
Date Became Current:	1985-06-27 00:00:00.
Date Ended Current:	Not reported
Owner/Operator Address:	555 W. 5TH ST.
Owner/Operator City,State,Zip:	LOS ANGELES, CA 90013
Owner/Operator Telephone:	Not reported
Owner/Operator Telephone Ext:	Not reported
Owner/Operator Fax:	Not reported
Owner/Operator Email:	Not reported
Owner/Operator Indicator:	Owner
Owner/Operator Name:	SOUTHERN CALIFORNIA GAS COMPANY
Legal Status:	Private
Date Became Current:	1957-01-01 00:00:00.
Date Ended Current:	Not reported
Owner/Operator Address:	8101 S. ROSEMEAD BLVD
Owner/Operator City,State,Zip:	PICO RIVERA, CA 90660

Map ID
Direction
Distance
Elevation

MAP FINDINGS

Site

Database(s)

EDR ID Number
EPA ID Number

SOUTHERN CALIFORNIA GAS CO (Continued)

1015730699

Owner/Operator Telephone:	562-806-4419
Owner/Operator Telephone Ext:	Not reported
Owner/Operator Fax:	Not reported
Owner/Operator Email:	Not reported
Owner/Operator Indicator:	Owner
Owner/Operator Name:	SOUTHERN CALIFORNIA GAS COMPANY
Legal Status:	Private
Date Became Current:	1980-08-08 00:00:00.
Date Ended Current:	Not reported
Owner/Operator Address:	8101 S. ROSEMEAD BLVD.
Owner/Operator City,State,Zip:	PICO RIVERA, CA 90660
Owner/Operator Telephone:	562-806-4419
Owner/Operator Telephone Ext:	Not reported
Owner/Operator Fax:	Not reported
Owner/Operator Email:	NLEE2@SEMPRAUTILITIES.COM
Owner/Operator Indicator:	Owner
Owner/Operator Name:	SOUTHERN CALIFORNIA GAS COMPANY
Legal Status:	Private
Date Became Current:	1982-07-01 00:00:00.
Date Ended Current:	Not reported
Owner/Operator Address:	6875 CONSOLIDATED WAY
Owner/Operator City,State,Zip:	SAN DIEGO, CA 92121
Owner/Operator Telephone:	858-653-3104
Owner/Operator Telephone Ext:	Not reported
Owner/Operator Fax:	Not reported
Owner/Operator Email:	Not reported
Owner/Operator Indicator:	Operator
Owner/Operator Name:	SOUTHERN CALIFORNIA GAS COMPANY
Legal Status:	Private
Date Became Current:	1982-07-01 00:00:00.
Date Ended Current:	Not reported
Owner/Operator Address:	Not reported
Owner/Operator City,State,Zip:	Not reported
Owner/Operator Telephone:	Not reported
Owner/Operator Telephone Ext:	Not reported
Owner/Operator Fax:	Not reported
Owner/Operator Email:	Not reported
Owner/Operator Indicator:	Operator
Owner/Operator Name:	SOUTHERN CALIFORNIA GAS COMPANY
Legal Status:	Private
Date Became Current:	1982-07-23 00:00:00.
Date Ended Current:	Not reported
Owner/Operator Address:	8101 S. ROSEMEAD BLVD. NANCY LEE,
Owner/Operator City,State,Zip:	PICO RIVERA, CA 90660
Owner/Operator Telephone:	562-806-4419
Owner/Operator Telephone Ext:	Not reported
Owner/Operator Fax:	Not reported
Owner/Operator Email:	Not reported
Owner/Operator Indicator:	Owner
Owner/Operator Name:	SOUTHERN CALIFORNIA GAS COMPANY
Legal Status:	Private
Date Became Current:	1980-08-08 00:00:00.

Map ID
Direction
Distance
Elevation

MAP FINDINGS

Site

Database(s)

EDR ID Number
EPA ID Number

SOUTHERN CALIFORNIA GAS CO (Continued)

1015730699

Date Ended Current: Not reported
Owner/Operator Address: 8101 S. ROSEMEAD BLVD.
Owner/Operator City,State,Zip: PICO RIVERA, CA 90660
Owner/Operator Telephone: 562-806-4419
Owner/Operator Telephone Ext: Not reported
Owner/Operator Fax: Not reported
Owner/Operator Email: NLEE2@SEMPRAUTILITIES.COM

Owner/Operator Indicator: Operator
Owner/Operator Name: NOT REQUIRED
Legal Status: Private
Date Became Current: Not reported
Date Ended Current: Not reported
Owner/Operator Address: NOT REQUIRED
Owner/Operator City,State,Zip: NOT REQUIRED, ME 99999
Owner/Operator Telephone: 415-555-1212
Owner/Operator Telephone Ext: Not reported
Owner/Operator Fax: Not reported
Owner/Operator Email: Not reported

Owner/Operator Indicator: Operator
Owner/Operator Name: SOUTHERN CALIFORNIA GAS CO
Legal Status: Private
Date Became Current: 1983-05-16 00:00:00.
Date Ended Current: Not reported
Owner/Operator Address: Not reported
Owner/Operator City,State,Zip: Not reported
Owner/Operator Telephone: Not reported
Owner/Operator Telephone Ext: Not reported
Owner/Operator Fax: Not reported
Owner/Operator Email: Not reported

Owner/Operator Indicator: Owner
Owner/Operator Name: SOUTHERN CALIFORNIA GAS CO.
Legal Status: Private
Date Became Current: 1983-05-16 00:00:00.
Date Ended Current: Not reported
Owner/Operator Address: 555 WEST FIFTH STREET
Owner/Operator City,State,Zip: LOS ANGELES, CA 90013
Owner/Operator Telephone: Not reported
Owner/Operator Telephone Ext: Not reported
Owner/Operator Fax: Not reported
Owner/Operator Email: Not reported

Owner/Operator Indicator: Operator
Owner/Operator Name: SOUTHERN CALIFORNIA GAS COMPANY
Legal Status: Private
Date Became Current: 1957-01-01 00:00:00.
Date Ended Current: Not reported
Owner/Operator Address: Not reported
Owner/Operator City,State,Zip: Not reported
Owner/Operator Telephone: Not reported
Owner/Operator Telephone Ext: Not reported
Owner/Operator Fax: Not reported
Owner/Operator Email: Not reported

Owner/Operator Indicator: Operator

Map ID
Direction
Distance
Elevation

MAP FINDINGS

Site

Database(s)

EDR ID Number
EPA ID Number

SOUTHERN CALIFORNIA GAS CO (Continued)

1015730699

Owner/Operator Name: SOUTHERN CALIFORNIA GAS COMPANY
Legal Status: Private
Date Became Current: 1982-07-23 00:00:00.
Date Ended Current: Not reported
Owner/Operator Address: Not reported
Owner/Operator City,State,Zip: Not reported
Owner/Operator Telephone: Not reported
Owner/Operator Telephone Ext: Not reported
Owner/Operator Fax: Not reported
Owner/Operator Email: Not reported

Historic Generators:

Receive Date: 2010-06-21 00:00:00.0
Handler Name: SOUTHERN CALIFORNIA GAS COMPANY-PICO RIVERA TSDF
Federal Waste Generator Description: Large Quantity Generator
State District Owner: Not reported
Large Quantity Handler of Universal Waste: No
Recognized Trader Importer: No
Recognized Trader Exporter: No
Spent Lead Acid Battery Importer: No
Spent Lead Acid Battery Exporter: No
Current Record: No
Non Storage Recycler Activity: Not reported
Electronic Manifest Broker: Not reported

Receive Date: 2012-09-11 00:00:00.0
Handler Name: SOUTHERN CALIFORNIA GAS COMPANY - PICO RIVERA TSDF
Federal Waste Generator Description: Large Quantity Generator
State District Owner: Not reported
Large Quantity Handler of Universal Waste: No
Recognized Trader Importer: No
Recognized Trader Exporter: No
Spent Lead Acid Battery Importer: No
Spent Lead Acid Battery Exporter: No
Current Record: No
Non Storage Recycler Activity: Not reported
Electronic Manifest Broker: Not reported

Receive Date: 2014-03-01 00:00:00.0
Handler Name: SOUTHERN CALIFORNIA GAS COMPANY-PICO RIVERA
Federal Waste Generator Description: Large Quantity Generator
State District Owner: Not reported
Large Quantity Handler of Universal Waste: No
Recognized Trader Importer: No
Recognized Trader Exporter: No
Spent Lead Acid Battery Importer: No
Spent Lead Acid Battery Exporter: No
Current Record: No
Non Storage Recycler Activity: Not reported
Electronic Manifest Broker: Not reported

Receive Date: 2016-02-26 00:00:00.0
Handler Name: SOUTHERN CALIFORNIA GAS COMPANY
Federal Waste Generator Description: Large Quantity Generator
State District Owner: Not reported
Large Quantity Handler of Universal Waste: Yes
Recognized Trader Importer: No

Map ID
Direction
Distance
Elevation

MAP FINDINGS

Site

Database(s)

EDR ID Number
EPA ID Number

SOUTHERN CALIFORNIA GAS CO (Continued)

1015730699

Recognized Trader Exporter: No
Spent Lead Acid Battery Importer: No
Spent Lead Acid Battery Exporter: No
Current Record: No
Non Storage Recycler Activity: Not reported
Electronic Manifest Broker: Not reported

Receive Date: 2018-08-02 00:00:00.0
Handler Name: SOUTHERN CALIFORNIA GAS CO
Federal Waste Generator Description: Large Quantity Generator
State District Owner: Not reported
Large Quantity Handler of Universal Waste: Yes
Recognized Trader Importer: No
Recognized Trader Exporter: No
Spent Lead Acid Battery Importer: No
Spent Lead Acid Battery Exporter: No
Current Record: No
Non Storage Recycler Activity: No
Electronic Manifest Broker: No

Receive Date: 2020-02-27 00:00:00.0
Handler Name: SOUTHERN CALIFORNIA GAS CO
Federal Waste Generator Description: Large Quantity Generator
State District Owner: Not reported
Large Quantity Handler of Universal Waste: Yes
Recognized Trader Importer: No
Recognized Trader Exporter: No
Spent Lead Acid Battery Importer: No
Spent Lead Acid Battery Exporter: No
Current Record: Yes
Non Storage Recycler Activity: No
Electronic Manifest Broker: No

Receive Date: 1996-09-01 00:00:00.0
Handler Name: SOUTHERN CALIFORNIA GAS CO
Federal Waste Generator Description: Large Quantity Generator
State District Owner: CA
Large Quantity Handler of Universal Waste: No
Recognized Trader Importer: No
Recognized Trader Exporter: No
Spent Lead Acid Battery Importer: No
Spent Lead Acid Battery Exporter: No
Current Record: No
Non Storage Recycler Activity: Not reported
Electronic Manifest Broker: Not reported

Receive Date: 1980-08-18 00:00:00.0
Handler Name: SOUTHERN CALIFORNIA GAS CO
Federal Waste Generator Description: Large Quantity Generator
State District Owner: CA
Large Quantity Handler of Universal Waste: No
Recognized Trader Importer: No
Recognized Trader Exporter: No
Spent Lead Acid Battery Importer: No
Spent Lead Acid Battery Exporter: No
Current Record: No
Non Storage Recycler Activity: Not reported

Map ID
Direction
Distance
Elevation

MAP FINDINGS

Site

Database(s)

EDR ID Number
EPA ID Number

SOUTHERN CALIFORNIA GAS CO (Continued)

1015730699

Electronic Manifest Broker: Not reported

Receive Date: 1990-04-16 00:00:00.0
Handler Name: SOUTHERN CALIFORNIA GAS CO-PICO R
Federal Waste Generator Description: Large Quantity Generator
State District Owner: Not reported
Large Quantity Handler of Universal Waste: No
Recognized Trader Importer: No
Recognized Trader Exporter: No
Spent Lead Acid Battery Importer: No
Spent Lead Acid Battery Exporter: No
Current Record: No
Non Storage Recycler Activity: Not reported
Electronic Manifest Broker: Not reported

Receive Date: 1992-02-27 00:00:00.0
Handler Name: PICO RIVERA BASE
Federal Waste Generator Description: Large Quantity Generator
State District Owner: Not reported
Large Quantity Handler of Universal Waste: No
Recognized Trader Importer: No
Recognized Trader Exporter: No
Spent Lead Acid Battery Importer: No
Spent Lead Acid Battery Exporter: No
Current Record: No
Non Storage Recycler Activity: Not reported
Electronic Manifest Broker: Not reported

Receive Date: 1994-03-28 00:00:00.0
Handler Name: SO CAL GAS CO PICO RIVERA BASE
Federal Waste Generator Description: Large Quantity Generator
State District Owner: Not reported
Large Quantity Handler of Universal Waste: No
Recognized Trader Importer: No
Recognized Trader Exporter: No
Spent Lead Acid Battery Importer: No
Spent Lead Acid Battery Exporter: No
Current Record: No
Non Storage Recycler Activity: Not reported
Electronic Manifest Broker: Not reported

Receive Date: 1996-04-23 00:00:00.0
Handler Name: PICO RIVERA STORAGE FACILITY
Federal Waste Generator Description: Large Quantity Generator
State District Owner: Not reported
Large Quantity Handler of Universal Waste: No
Recognized Trader Importer: No
Recognized Trader Exporter: No
Spent Lead Acid Battery Importer: No
Spent Lead Acid Battery Exporter: No
Current Record: No
Non Storage Recycler Activity: Not reported
Electronic Manifest Broker: Not reported

Receive Date: 1999-06-06 00:00:00.0
Handler Name: SOUTHERN CALIFORNIA GAS COMPANY PICO RIV
Federal Waste Generator Description: Large Quantity Generator

Map ID
Direction
Distance
Elevation

MAP FINDINGS

Site

Database(s)

EDR ID Number
EPA ID Number

SOUTHERN CALIFORNIA GAS CO (Continued)

1015730699

State District Owner: Not reported
Large Quantity Handler of Universal Waste: No
Recognized Trader Importer: No
Recognized Trader Exporter: No
Spent Lead Acid Battery Importer: No
Spent Lead Acid Battery Exporter: No
Current Record: No
Non Storage Recycler Activity: Not reported
Electronic Manifest Broker: Not reported

Receive Date: 2000-10-12 00:00:00.0
Handler Name: STHRN CAL GAS CO PICO RIVERA STORAGE FA
Federal Waste Generator Description: Large Quantity Generator
State District Owner: Not reported
Large Quantity Handler of Universal Waste: No
Recognized Trader Importer: No
Recognized Trader Exporter: No
Spent Lead Acid Battery Importer: No
Spent Lead Acid Battery Exporter: No
Current Record: No
Non Storage Recycler Activity: Not reported
Electronic Manifest Broker: Not reported

Receive Date: 2002-02-15 00:00:00.0
Handler Name: SOUTHERN CALIFORNIA GAS COMPANY PICO RIV
Federal Waste Generator Description: Large Quantity Generator
State District Owner: Not reported
Large Quantity Handler of Universal Waste: No
Recognized Trader Importer: No
Recognized Trader Exporter: No
Spent Lead Acid Battery Importer: No
Spent Lead Acid Battery Exporter: No
Current Record: No
Non Storage Recycler Activity: Not reported
Electronic Manifest Broker: Not reported

Receive Date: 2004-03-31 00:00:00.0
Handler Name: SOCAL GAS - PICO RIVERA
Federal Waste Generator Description: Large Quantity Generator
State District Owner: Not reported
Large Quantity Handler of Universal Waste: No
Recognized Trader Importer: No
Recognized Trader Exporter: No
Spent Lead Acid Battery Importer: No
Spent Lead Acid Battery Exporter: No
Current Record: No
Non Storage Recycler Activity: Not reported
Electronic Manifest Broker: Not reported

Receive Date: 2006-03-07 00:00:00.0
Handler Name: SOUTHERN CALIFORNIA GAS CO - PICO RIVERA
Federal Waste Generator Description: Large Quantity Generator
State District Owner: Not reported
Large Quantity Handler of Universal Waste: No
Recognized Trader Importer: No
Recognized Trader Exporter: No
Spent Lead Acid Battery Importer: No

Map ID
Direction
Distance
Elevation

MAP FINDINGS

Site

Database(s)

EDR ID Number
EPA ID Number

SOUTHERN CALIFORNIA GAS CO (Continued)

1015730699

Spent Lead Acid Battery Exporter: No
Current Record: No
Non Storage Recycler Activity: Not reported
Electronic Manifest Broker: Not reported

Receive Date: 2008-02-20 00:00:00.0
Handler Name: SOUTHERN CALIFORNIA GAS CO. - PICO RIVERA
Federal Waste Generator Description: Large Quantity Generator
State District Owner: Not reported
Large Quantity Handler of Universal Waste: No
Recognized Trader Importer: No
Recognized Trader Exporter: No
Spent Lead Acid Battery Importer: No
Spent Lead Acid Battery Exporter: No
Current Record: No
Non Storage Recycler Activity: Not reported
Electronic Manifest Broker: Not reported

List of NAICS Codes and Descriptions:

NAICS Code: 211111
NAICS Description: CRUDE PETROLEUM AND NATURAL GAS EXTRACTION

NAICS Code: 221121
NAICS Description: ELECTRIC BULK POWER TRANSMISSION AND CONTROL

NAICS Code: 2212
NAICS Description: NATURAL GAS DISTRIBUTION

NAICS Code: 22121
NAICS Description: NATURAL GAS DISTRIBUTION

NAICS Code: 221210
NAICS Description: NATURAL GAS DISTRIBUTION

NAICS Code: 334513
NAICS Description: INSTRUMENTS AND RELATED PRODUCTS MANUFACTURING FOR MEASURING, DISPLAYING, AND CONTROLLING INDUSTRIAL PROCESS VARIABLES

NAICS Code: 48621
NAICS Description: PIPELINE TRANSPORTATION OF NATURAL GAS

NAICS Code: 486210
NAICS Description: PIPELINE TRANSPORTATION OF NATURAL GAS

Facility Has Received Notices of Violation:

Found Violation: No
Agency Which Determined Violation: Not reported
Violation Short Description: Not reported
Date Violation was Determined: Not reported
Actual Return to Compliance Date: Not reported
Return to Compliance Qualifier: Not reported
Violation Responsible Agency: Not reported
Scheduled Compliance Date: Not reported
Enforcement Identifier: Not reported
Date of Enforcement Action: Not reported
Enforcement Responsible Agency: Not reported

Map ID
Direction
Distance
Elevation

MAP FINDINGS

Site

Database(s)

EDR ID Number
EPA ID Number

SOUTHERN CALIFORNIA GAS CO (Continued)

1015730699

Enforcement Docket Number:	Not reported
Enforcement Attorney:	Not reported
Corrective Action Component:	Not reported
Appeal Initiated Date:	Not reported
Appeal Resolution Date:	Not reported
Disposition Status Date:	Not reported
Disposition Status:	Not reported
Disposition Status Description:	Not reported
Consent/Final Order Sequence Number:	Not reported
Consent/Final Order Respondent Name:	Not reported
Consent/Final Order Lead Agency:	Not reported
Enforcement Type:	Not reported
Enforcement Responsible Person:	Not reported
Enforcement Responsible Sub-Organization:	Not reported
SEP Sequence Number:	Not reported
SEP Expenditure Amount:	Not reported
SEP Scheduled Completion Date:	Not reported
SEP Actual Date:	Not reported
SEP Defaulted Date:	Not reported
SEP Type:	Not reported
SEP Type Description:	Not reported
Proposed Amount:	Not reported
Final Monetary Amount:	Not reported
Paid Amount:	Not reported
Final Count:	Not reported
Final Amount:	Not reported
Found Violation:	Yes
Agency Which Determined Violation:	State
Violation Short Description:	TSD - Financial Requirements
Date Violation was Determined:	2006-06-14 00:00:00.0
Actual Return to Compliance Date:	2006-07-31 00:00:00.0
Return to Compliance Qualifier:	Documented
Violation Responsible Agency:	State
Scheduled Compliance Date:	Not reported
Enforcement Identifier:	200
Date of Enforcement Action:	2006-06-14 00:00:00.0
Enforcement Responsible Agency:	State
Enforcement Docket Number:	Not reported
Enforcement Attorney:	Not reported
Corrective Action Component:	No
Appeal Initiated Date:	Not reported
Appeal Resolution Date:	Not reported
Disposition Status Date:	Not reported
Disposition Status:	Not reported
Disposition Status Description:	Not reported
Consent/Final Order Sequence Number:	Not reported
Consent/Final Order Respondent Name:	Not reported
Consent/Final Order Lead Agency:	Not reported
Enforcement Type:	Not reported
Enforcement Responsible Person:	Not reported
Enforcement Responsible Sub-Organization:	Not reported
SEP Sequence Number:	Not reported
SEP Expenditure Amount:	Not reported
SEP Scheduled Completion Date:	Not reported
SEP Actual Date:	Not reported
SEP Defaulted Date:	Not reported

Map ID
 Direction
 Distance
 Elevation

MAP FINDINGS

Site

Database(s)

EDR ID Number
 EPA ID Number

SOUTHERN CALIFORNIA GAS CO (Continued)

1015730699

SEP Type: Not reported
 SEP Type Description: Not reported
 Proposed Amount: Not reported
 Final Monetary Amount: Not reported
 Paid Amount: Not reported
 Final Count: Not reported
 Final Amount: Not reported

Found Violation: Yes
 Agency Which Determined Violation: State
 Violation Short Description: TSD - General
 Date Violation was Determined: 1995-04-03 00:00:00.0
 Actual Return to Compliance Date: 1995-04-24 00:00:00.0
 Return to Compliance Qualifier: Observed
 Violation Responsible Agency: State
 Scheduled Compliance Date: 1995-05-04 00:00:00.0
 Enforcement Identifier: 001
 Date of Enforcement Action: 1995-04-03 00:00:00.0
 Enforcement Responsible Agency: State
 Enforcement Docket Number: Not reported
 Enforcement Attorney: Not reported
 Corrective Action Component: No
 Appeal Initiated Date: Not reported
 Appeal Resolution Date: Not reported
 Disposition Status Date: Not reported
 Disposition Status: Not reported
 Disposition Status Description: Not reported
 Consent/Final Order Sequence Number: Not reported
 Consent/Final Order Respondent Name: Not reported
 Consent/Final Order Lead Agency: Not reported
 Enforcement Type: WRITTEN INFORMAL
 Enforcement Responsible Person: R9STA
 Enforcement Responsible Sub-Organization: Not reported
 SEP Sequence Number: Not reported
 SEP Expenditure Amount: Not reported
 SEP Scheduled Completion Date: Not reported
 SEP Actual Date: Not reported
 SEP Defaulted Date: Not reported
 SEP Type: Not reported
 SEP Type Description: Not reported
 Proposed Amount: Not reported
 Final Monetary Amount: Not reported
 Paid Amount: Not reported
 Final Count: Not reported
 Final Amount: Not reported

Found Violation: Yes
 Agency Which Determined Violation: State
 Violation Short Description: TSD - General Facility Standards
 Date Violation was Determined: 2006-06-27 00:00:00.0
 Actual Return to Compliance Date: 2006-08-16 00:00:00.0
 Return to Compliance Qualifier: Documented
 Violation Responsible Agency: State
 Scheduled Compliance Date: Not reported
 Enforcement Identifier: 200
 Date of Enforcement Action: 2006-07-21 00:00:00.0
 Enforcement Responsible Agency: State

Map ID
 Direction
 Distance
 Elevation

MAP FINDINGS

Site

Database(s)

EDR ID Number
 EPA ID Number

SOUTHERN CALIFORNIA GAS CO (Continued)

1015730699

Enforcement Docket Number:	Not reported
Enforcement Attorney:	Not reported
Corrective Action Component:	No
Appeal Initiated Date:	Not reported
Appeal Resolution Date:	Not reported
Disposition Status Date:	Not reported
Disposition Status:	Not reported
Disposition Status Description:	Not reported
Consent/Final Order Sequence Number:	Not reported
Consent/Final Order Respondent Name:	Not reported
Consent/Final Order Lead Agency:	Not reported
Enforcement Type:	Not reported
Enforcement Responsible Person:	Not reported
Enforcement Responsible Sub-Organization:	Not reported
SEP Sequence Number:	Not reported
SEP Expenditure Amount:	Not reported
SEP Scheduled Completion Date:	Not reported
SEP Actual Date:	Not reported
SEP Defaulted Date:	Not reported
SEP Type:	Not reported
SEP Type Description:	Not reported
Proposed Amount:	Not reported
Final Monetary Amount:	Not reported
Paid Amount:	Not reported
Final Count:	Not reported
Final Amount:	Not reported
Found Violation:	Yes
Agency Which Determined Violation:	State
Violation Short Description:	TSD - General
Date Violation was Determined:	1995-04-03 00:00:00.0
Actual Return to Compliance Date:	1995-04-24 00:00:00.0
Return to Compliance Qualifier:	Observed
Violation Responsible Agency:	State
Scheduled Compliance Date:	Not reported
Enforcement Identifier:	002
Date of Enforcement Action:	1995-10-24 00:00:00.0
Enforcement Responsible Agency:	State
Enforcement Docket Number:	Not reported
Enforcement Attorney:	Not reported
Corrective Action Component:	No
Appeal Initiated Date:	Not reported
Appeal Resolution Date:	Not reported
Disposition Status Date:	Not reported
Disposition Status:	Not reported
Disposition Status Description:	Not reported
Consent/Final Order Sequence Number:	Not reported
Consent/Final Order Respondent Name:	Not reported
Consent/Final Order Lead Agency:	Not reported
Enforcement Type:	FINAL CIVIL JUDICIAL ACTION FOR COMPLIANCE AND/OR MONETARY PENALTY
Enforcement Responsible Person:	R9STA
Enforcement Responsible Sub-Organization:	Not reported
SEP Sequence Number:	Not reported
SEP Expenditure Amount:	Not reported
SEP Scheduled Completion Date:	Not reported
SEP Actual Date:	Not reported
SEP Defaulted Date:	Not reported

Map ID
 Direction
 Distance
 Elevation

MAP FINDINGS

Site

Database(s)

EDR ID Number
 EPA ID Number

SOUTHERN CALIFORNIA GAS CO (Continued)

1015730699

SEP Type: Not reported
 SEP Type Description: Not reported
 Proposed Amount: Not reported
 Final Monetary Amount: Not reported
 Paid Amount: Not reported
 Final Count: Not reported
 Final Amount: Not reported

Found Violation: No
 Agency Which Determined Violation: Not reported
 Violation Short Description: Not reported
 Date Violation was Determined: Not reported
 Actual Return to Compliance Date: Not reported
 Return to Compliance Qualifier: Not reported
 Violation Responsible Agency: Not reported
 Scheduled Compliance Date: Not reported
 Enforcement Identifier: Not reported
 Date of Enforcement Action: Not reported
 Enforcement Responsible Agency: Not reported
 Enforcement Docket Number: Not reported
 Enforcement Attorney: Not reported
 Corrective Action Component: Not reported
 Appeal Initiated Date: Not reported
 Appeal Resolution Date: Not reported
 Disposition Status Date: Not reported
 Disposition Status: Not reported
 Disposition Status Description: Not reported
 Consent/Final Order Sequence Number: Not reported
 Consent/Final Order Respondent Name: Not reported
 Consent/Final Order Lead Agency: Not reported
 Enforcement Type: Not reported
 Enforcement Responsible Person: Not reported
 Enforcement Responsible Sub-Organization: Not reported
 SEP Sequence Number: Not reported
 SEP Expenditure Amount: Not reported
 SEP Scheduled Completion Date: Not reported
 SEP Actual Date: Not reported
 SEP Defaulted Date: Not reported
 SEP Type: Not reported
 SEP Type Description: Not reported
 Proposed Amount: Not reported
 Final Monetary Amount: Not reported
 Paid Amount: Not reported
 Final Count: Not reported
 Final Amount: Not reported

Found Violation: Yes
 Agency Which Determined Violation: State
 Violation Short Description: TSD - General
 Date Violation was Determined: 1995-04-03 00:00:00.0
 Actual Return to Compliance Date: 1995-04-24 00:00:00.0
 Return to Compliance Qualifier: Observed
 Violation Responsible Agency: State
 Scheduled Compliance Date: 1995-05-04 00:00:00.0
 Enforcement Identifier: 001
 Date of Enforcement Action: 1995-04-03 00:00:00.0
 Enforcement Responsible Agency: State

Map ID
Direction
Distance
Elevation

MAP FINDINGS

Site

Database(s)

EDR ID Number
EPA ID Number

SOUTHERN CALIFORNIA GAS CO (Continued)

1015730699

Enforcement Docket Number:	Not reported
Enforcement Attorney:	Not reported
Corrective Action Component:	No
Appeal Initiated Date:	Not reported
Appeal Resolution Date:	Not reported
Disposition Status Date:	Not reported
Disposition Status:	Not reported
Disposition Status Description:	Not reported
Consent/Final Order Sequence Number:	Not reported
Consent/Final Order Respondent Name:	Not reported
Consent/Final Order Lead Agency:	Not reported
Enforcement Type:	WRITTEN INFORMAL
Enforcement Responsible Person:	R9STA
Enforcement Responsible Sub-Organization:	Not reported
SEP Sequence Number:	Not reported
SEP Expenditure Amount:	Not reported
SEP Scheduled Completion Date:	Not reported
SEP Actual Date:	Not reported
SEP Defaulted Date:	Not reported
SEP Type:	Not reported
SEP Type Description:	Not reported
Proposed Amount:	Not reported
Final Monetary Amount:	Not reported
Paid Amount:	Not reported
Final Count:	Not reported
Final Amount:	Not reported
Found Violation:	No
Agency Which Determined Violation:	Not reported
Violation Short Description:	Not reported
Date Violation was Determined:	Not reported
Actual Return to Compliance Date:	Not reported
Return to Compliance Qualifier:	Not reported
Violation Responsible Agency:	Not reported
Scheduled Compliance Date:	Not reported
Enforcement Identifier:	Not reported
Date of Enforcement Action:	Not reported
Enforcement Responsible Agency:	Not reported
Enforcement Docket Number:	Not reported
Enforcement Attorney:	Not reported
Corrective Action Component:	Not reported
Appeal Initiated Date:	Not reported
Appeal Resolution Date:	Not reported
Disposition Status Date:	Not reported
Disposition Status:	Not reported
Disposition Status Description:	Not reported
Consent/Final Order Sequence Number:	Not reported
Consent/Final Order Respondent Name:	Not reported
Consent/Final Order Lead Agency:	Not reported
Enforcement Type:	Not reported
Enforcement Responsible Person:	Not reported
Enforcement Responsible Sub-Organization:	Not reported
SEP Sequence Number:	Not reported
SEP Expenditure Amount:	Not reported
SEP Scheduled Completion Date:	Not reported
SEP Actual Date:	Not reported
SEP Defaulted Date:	Not reported

Map ID
 Direction
 Distance
 Elevation

MAP FINDINGS

Site

Database(s)

EDR ID Number
 EPA ID Number

SOUTHERN CALIFORNIA GAS CO (Continued)

1015730699

SEP Type: Not reported
 SEP Type Description: Not reported
 Proposed Amount: Not reported
 Final Monetary Amount: Not reported
 Paid Amount: Not reported
 Final Count: Not reported
 Final Amount: Not reported

Found Violation: No
 Agency Which Determined Violation: Not reported
 Violation Short Description: Not reported
 Date Violation was Determined: Not reported
 Actual Return to Compliance Date: Not reported
 Return to Compliance Qualifier: Not reported
 Violation Responsible Agency: Not reported
 Scheduled Compliance Date: Not reported
 Enforcement Identifier: Not reported
 Date of Enforcement Action: Not reported
 Enforcement Responsible Agency: Not reported
 Enforcement Docket Number: Not reported
 Enforcement Attorney: Not reported
 Corrective Action Component: Not reported
 Appeal Initiated Date: Not reported
 Appeal Resolution Date: Not reported
 Disposition Status Date: Not reported
 Disposition Status: Not reported
 Disposition Status Description: Not reported
 Consent/Final Order Sequence Number: Not reported
 Consent/Final Order Respondent Name: Not reported
 Consent/Final Order Lead Agency: Not reported
 Enforcement Type: Not reported
 Enforcement Responsible Person: Not reported
 Enforcement Responsible Sub-Organization: Not reported
 SEP Sequence Number: Not reported
 SEP Expenditure Amount: Not reported
 SEP Scheduled Completion Date: Not reported
 SEP Actual Date: Not reported
 SEP Defaulted Date: Not reported
 SEP Type: Not reported
 SEP Type Description: Not reported
 Proposed Amount: Not reported
 Final Monetary Amount: Not reported
 Paid Amount: Not reported
 Final Count: Not reported
 Final Amount: Not reported

Found Violation: No
 Agency Which Determined Violation: Not reported
 Violation Short Description: Not reported
 Date Violation was Determined: Not reported
 Actual Return to Compliance Date: Not reported
 Return to Compliance Qualifier: Not reported
 Violation Responsible Agency: Not reported
 Scheduled Compliance Date: Not reported
 Enforcement Identifier: Not reported
 Date of Enforcement Action: Not reported
 Enforcement Responsible Agency: Not reported

Map ID
 Direction
 Distance
 Elevation

MAP FINDINGS

Site

Database(s)

EDR ID Number
 EPA ID Number

SOUTHERN CALIFORNIA GAS CO (Continued)

1015730699

Enforcement Docket Number:	Not reported
Enforcement Attorney:	Not reported
Corrective Action Component:	Not reported
Appeal Initiated Date:	Not reported
Appeal Resolution Date:	Not reported
Disposition Status Date:	Not reported
Disposition Status:	Not reported
Disposition Status Description:	Not reported
Consent/Final Order Sequence Number:	Not reported
Consent/Final Order Respondent Name:	Not reported
Consent/Final Order Lead Agency:	Not reported
Enforcement Type:	Not reported
Enforcement Responsible Person:	Not reported
Enforcement Responsible Sub-Organization:	Not reported
SEP Sequence Number:	Not reported
SEP Expenditure Amount:	Not reported
SEP Scheduled Completion Date:	Not reported
SEP Actual Date:	Not reported
SEP Defaulted Date:	Not reported
SEP Type:	Not reported
SEP Type Description:	Not reported
Proposed Amount:	Not reported
Final Monetary Amount:	Not reported
Paid Amount:	Not reported
Final Count:	Not reported
Final Amount:	Not reported
Found Violation:	Yes
Agency Which Determined Violation:	State
Violation Short Description:	TSD - General
Date Violation was Determined:	1995-04-03 00:00:00.0
Actual Return to Compliance Date:	1995-04-24 00:00:00.0
Return to Compliance Qualifier:	Observed
Violation Responsible Agency:	State
Scheduled Compliance Date:	Not reported
Enforcement Identifier:	002
Date of Enforcement Action:	1995-10-24 00:00:00.0
Enforcement Responsible Agency:	State
Enforcement Docket Number:	Not reported
Enforcement Attorney:	Not reported
Corrective Action Component:	No
Appeal Initiated Date:	Not reported
Appeal Resolution Date:	Not reported
Disposition Status Date:	Not reported
Disposition Status:	Not reported
Disposition Status Description:	Not reported
Consent/Final Order Sequence Number:	Not reported
Consent/Final Order Respondent Name:	Not reported
Consent/Final Order Lead Agency:	Not reported
Enforcement Type:	FINAL CIVIL JUDICIAL ACTION FOR COMPLIANCE AND/OR MONETARY PENALTY
Enforcement Responsible Person:	R9STA
Enforcement Responsible Sub-Organization:	Not reported
SEP Sequence Number:	Not reported
SEP Expenditure Amount:	Not reported
SEP Scheduled Completion Date:	Not reported
SEP Actual Date:	Not reported
SEP Defaulted Date:	Not reported

Map ID
Direction
Distance
Elevation

MAP FINDINGS

Site

Database(s)

EDR ID Number
EPA ID Number

SOUTHERN CALIFORNIA GAS CO (Continued)

1015730699

SEP Type:	Not reported
SEP Type Description:	Not reported
Proposed Amount:	Not reported
Final Monetary Amount:	Not reported
Paid Amount:	Not reported
Final Count:	Not reported
Final Amount:	Not reported
Found Violation:	Yes
Agency Which Determined Violation:	State
Violation Short Description:	TSD - Financial Requirements
Date Violation was Determined:	2006-06-14 00:00:00.0
Actual Return to Compliance Date:	2010-04-13 00:00:00.0
Return to Compliance Qualifier:	Documented
Violation Responsible Agency:	State
Scheduled Compliance Date:	Not reported
Enforcement Identifier:	200
Date of Enforcement Action:	2006-06-14 00:00:00.0
Enforcement Responsible Agency:	State
Enforcement Docket Number:	Not reported
Enforcement Attorney:	Not reported
Corrective Action Component:	No
Appeal Initiated Date:	Not reported
Appeal Resolution Date:	Not reported
Disposition Status Date:	Not reported
Disposition Status:	Not reported
Disposition Status Description:	Not reported
Consent/Final Order Sequence Number:	Not reported
Consent/Final Order Respondent Name:	Not reported
Consent/Final Order Lead Agency:	Not reported
Enforcement Type:	Not reported
Enforcement Responsible Person:	Not reported
Enforcement Responsible Sub-Organization:	Not reported
SEP Sequence Number:	Not reported
SEP Expenditure Amount:	Not reported
SEP Scheduled Completion Date:	Not reported
SEP Actual Date:	Not reported
SEP Defaulted Date:	Not reported
SEP Type:	Not reported
SEP Type Description:	Not reported
Proposed Amount:	Not reported
Final Monetary Amount:	Not reported
Paid Amount:	Not reported
Final Count:	Not reported
Final Amount:	Not reported
Found Violation:	Yes
Agency Which Determined Violation:	State
Violation Short Description:	TSD - General
Date Violation was Determined:	1995-04-03 00:00:00.0
Actual Return to Compliance Date:	1995-04-24 00:00:00.0
Return to Compliance Qualifier:	Observed
Violation Responsible Agency:	State
Scheduled Compliance Date:	1995-05-04 00:00:00.0
Enforcement Identifier:	001
Date of Enforcement Action:	1995-04-03 00:00:00.0
Enforcement Responsible Agency:	State

Map ID
Direction
Distance
Elevation

MAP FINDINGS

Site

Database(s)

EDR ID Number
EPA ID Number

SOUTHERN CALIFORNIA GAS CO (Continued)

1015730699

Enforcement Docket Number:	Not reported
Enforcement Attorney:	Not reported
Corrective Action Component:	No
Appeal Initiated Date:	Not reported
Appeal Resolution Date:	Not reported
Disposition Status Date:	Not reported
Disposition Status:	Not reported
Disposition Status Description:	Not reported
Consent/Final Order Sequence Number:	Not reported
Consent/Final Order Respondent Name:	Not reported
Consent/Final Order Lead Agency:	Not reported
Enforcement Type:	WRITTEN INFORMAL
Enforcement Responsible Person:	R9STA
Enforcement Responsible Sub-Organization:	Not reported
SEP Sequence Number:	Not reported
SEP Expenditure Amount:	Not reported
SEP Scheduled Completion Date:	Not reported
SEP Actual Date:	Not reported
SEP Defaulted Date:	Not reported
SEP Type:	Not reported
SEP Type Description:	Not reported
Proposed Amount:	Not reported
Final Monetary Amount:	Not reported
Paid Amount:	Not reported
Final Count:	Not reported
Final Amount:	Not reported
Found Violation:	No
Agency Which Determined Violation:	Not reported
Violation Short Description:	Not reported
Date Violation was Determined:	Not reported
Actual Return to Compliance Date:	Not reported
Return to Compliance Qualifier:	Not reported
Violation Responsible Agency:	Not reported
Scheduled Compliance Date:	Not reported
Enforcement Identifier:	Not reported
Date of Enforcement Action:	Not reported
Enforcement Responsible Agency:	Not reported
Enforcement Docket Number:	Not reported
Enforcement Attorney:	Not reported
Corrective Action Component:	Not reported
Appeal Initiated Date:	Not reported
Appeal Resolution Date:	Not reported
Disposition Status Date:	Not reported
Disposition Status:	Not reported
Disposition Status Description:	Not reported
Consent/Final Order Sequence Number:	Not reported
Consent/Final Order Respondent Name:	Not reported
Consent/Final Order Lead Agency:	Not reported
Enforcement Type:	Not reported
Enforcement Responsible Person:	Not reported
Enforcement Responsible Sub-Organization:	Not reported
SEP Sequence Number:	Not reported
SEP Expenditure Amount:	Not reported
SEP Scheduled Completion Date:	Not reported
SEP Actual Date:	Not reported
SEP Defaulted Date:	Not reported

Map ID
 Direction
 Distance
 Elevation

MAP FINDINGS

Site

Database(s)

EDR ID Number
 EPA ID Number

SOUTHERN CALIFORNIA GAS CO (Continued)

1015730699

SEP Type:	Not reported
SEP Type Description:	Not reported
Proposed Amount:	Not reported
Final Monetary Amount:	Not reported
Paid Amount:	Not reported
Final Count:	Not reported
Final Amount:	Not reported
Found Violation:	Yes
Agency Which Determined Violation:	State
Violation Short Description:	TSD - General
Date Violation was Determined:	1995-04-03 00:00:00.0
Actual Return to Compliance Date:	1995-04-24 00:00:00.0
Return to Compliance Qualifier:	Observed
Violation Responsible Agency:	State
Scheduled Compliance Date:	Not reported
Enforcement Identifier:	002
Date of Enforcement Action:	1995-10-24 00:00:00.0
Enforcement Responsible Agency:	State
Enforcement Docket Number:	Not reported
Enforcement Attorney:	Not reported
Corrective Action Component:	No
Appeal Initiated Date:	Not reported
Appeal Resolution Date:	Not reported
Disposition Status Date:	Not reported
Disposition Status:	Not reported
Disposition Status Description:	Not reported
Consent/Final Order Sequence Number:	Not reported
Consent/Final Order Respondent Name:	Not reported
Consent/Final Order Lead Agency:	Not reported
Enforcement Type:	FINAL CIVIL JUDICIAL ACTION FOR COMPLIANCE AND/OR MONETARY PENALTY
Enforcement Responsible Person:	R9STA
Enforcement Responsible Sub-Organization:	Not reported
SEP Sequence Number:	Not reported
SEP Expenditure Amount:	Not reported
SEP Scheduled Completion Date:	Not reported
SEP Actual Date:	Not reported
SEP Defaulted Date:	Not reported
SEP Type:	Not reported
SEP Type Description:	Not reported
Proposed Amount:	Not reported
Final Monetary Amount:	Not reported
Paid Amount:	Not reported
Final Count:	Not reported
Final Amount:	Not reported
Found Violation:	No
Agency Which Determined Violation:	Not reported
Violation Short Description:	Not reported
Date Violation was Determined:	Not reported
Actual Return to Compliance Date:	Not reported
Return to Compliance Qualifier:	Not reported
Violation Responsible Agency:	Not reported
Scheduled Compliance Date:	Not reported
Enforcement Identifier:	Not reported
Date of Enforcement Action:	Not reported
Enforcement Responsible Agency:	Not reported

Map ID
Direction
Distance
Elevation

MAP FINDINGS

Site

Database(s)

EDR ID Number
EPA ID Number

SOUTHERN CALIFORNIA GAS CO (Continued)

1015730699

Enforcement Docket Number:	Not reported
Enforcement Attorney:	Not reported
Corrective Action Component:	Not reported
Appeal Initiated Date:	Not reported
Appeal Resolution Date:	Not reported
Disposition Status Date:	Not reported
Disposition Status:	Not reported
Disposition Status Description:	Not reported
Consent/Final Order Sequence Number:	Not reported
Consent/Final Order Respondent Name:	Not reported
Consent/Final Order Lead Agency:	Not reported
Enforcement Type:	Not reported
Enforcement Responsible Person:	Not reported
Enforcement Responsible Sub-Organization:	Not reported
SEP Sequence Number:	Not reported
SEP Expenditure Amount:	Not reported
SEP Scheduled Completion Date:	Not reported
SEP Actual Date:	Not reported
SEP Defaulted Date:	Not reported
SEP Type:	Not reported
SEP Type Description:	Not reported
Proposed Amount:	Not reported
Final Monetary Amount:	Not reported
Paid Amount:	Not reported
Final Count:	Not reported
Final Amount:	Not reported
Found Violation:	No
Agency Which Determined Violation:	Not reported
Violation Short Description:	Not reported
Date Violation was Determined:	Not reported
Actual Return to Compliance Date:	Not reported
Return to Compliance Qualifier:	Not reported
Violation Responsible Agency:	Not reported
Scheduled Compliance Date:	Not reported
Enforcement Identifier:	Not reported
Date of Enforcement Action:	Not reported
Enforcement Responsible Agency:	Not reported
Enforcement Docket Number:	Not reported
Enforcement Attorney:	Not reported
Corrective Action Component:	Not reported
Appeal Initiated Date:	Not reported
Appeal Resolution Date:	Not reported
Disposition Status Date:	Not reported
Disposition Status:	Not reported
Disposition Status Description:	Not reported
Consent/Final Order Sequence Number:	Not reported
Consent/Final Order Respondent Name:	Not reported
Consent/Final Order Lead Agency:	Not reported
Enforcement Type:	Not reported
Enforcement Responsible Person:	Not reported
Enforcement Responsible Sub-Organization:	Not reported
SEP Sequence Number:	Not reported
SEP Expenditure Amount:	Not reported
SEP Scheduled Completion Date:	Not reported
SEP Actual Date:	Not reported
SEP Defaulted Date:	Not reported

Map ID
Direction
Distance
Elevation

MAP FINDINGS

Site

Database(s)

EDR ID Number
EPA ID Number

SOUTHERN CALIFORNIA GAS CO (Continued)

1015730699

SEP Type: Not reported
SEP Type Description: Not reported
Proposed Amount: Not reported
Final Monetary Amount: Not reported
Paid Amount: Not reported
Final Count: Not reported
Final Amount: Not reported

Found Violation: No
Agency Which Determined Violation: Not reported
Violation Short Description: Not reported
Date Violation was Determined: Not reported
Actual Return to Compliance Date: Not reported
Return to Compliance Qualifier: Not reported
Violation Responsible Agency: Not reported
Scheduled Compliance Date: Not reported
Enforcement Identifier: Not reported
Date of Enforcement Action: Not reported
Enforcement Responsible Agency: Not reported
Enforcement Docket Number: Not reported
Enforcement Attorney: Not reported
Corrective Action Component: Not reported
Appeal Initiated Date: Not reported
Appeal Resolution Date: Not reported
Disposition Status Date: Not reported
Disposition Status: Not reported
Disposition Status Description: Not reported
Consent/Final Order Sequence Number: Not reported
Consent/Final Order Respondent Name: Not reported
Consent/Final Order Lead Agency: Not reported
Enforcement Type: Not reported
Enforcement Responsible Person: Not reported
Enforcement Responsible Sub-Organization: Not reported
SEP Sequence Number: Not reported
SEP Expenditure Amount: Not reported
SEP Scheduled Completion Date: Not reported
SEP Actual Date: Not reported
SEP Defaulted Date: Not reported
SEP Type: Not reported
SEP Type Description: Not reported
Proposed Amount: Not reported
Final Monetary Amount: Not reported
Paid Amount: Not reported
Final Count: Not reported
Final Amount: Not reported

Found Violation: Yes
Agency Which Determined Violation: State
Violation Short Description: TSD - General
Date Violation was Determined: 1995-04-03 00:00:00.0
Actual Return to Compliance Date: 1995-04-24 00:00:00.0
Return to Compliance Qualifier: Observed
Violation Responsible Agency: State
Scheduled Compliance Date: 1995-05-04 00:00:00.0
Enforcement Identifier: 001
Date of Enforcement Action: 1995-04-03 00:00:00.0
Enforcement Responsible Agency: State

Map ID
Direction
Distance
Elevation

MAP FINDINGS

Site

Database(s)

EDR ID Number
EPA ID Number

SOUTHERN CALIFORNIA GAS CO (Continued)

1015730699

Enforcement Docket Number:	Not reported
Enforcement Attorney:	Not reported
Corrective Action Component:	No
Appeal Initiated Date:	Not reported
Appeal Resolution Date:	Not reported
Disposition Status Date:	Not reported
Disposition Status:	Not reported
Disposition Status Description:	Not reported
Consent/Final Order Sequence Number:	Not reported
Consent/Final Order Respondent Name:	Not reported
Consent/Final Order Lead Agency:	Not reported
Enforcement Type:	WRITTEN INFORMAL
Enforcement Responsible Person:	R9STA
Enforcement Responsible Sub-Organization:	Not reported
SEP Sequence Number:	Not reported
SEP Expenditure Amount:	Not reported
SEP Scheduled Completion Date:	Not reported
SEP Actual Date:	Not reported
SEP Defaulted Date:	Not reported
SEP Type:	Not reported
SEP Type Description:	Not reported
Proposed Amount:	Not reported
Final Monetary Amount:	Not reported
Paid Amount:	Not reported
Final Count:	Not reported
Final Amount:	Not reported
Found Violation:	Yes
Agency Which Determined Violation:	EPA
Violation Short Description:	Used Oil - Generators
Date Violation was Determined:	2011-11-17 00:00:00.0
Actual Return to Compliance Date:	2011-11-17 00:00:00.0
Return to Compliance Qualifier:	Observed
Violation Responsible Agency:	EPA
Scheduled Compliance Date:	Not reported
Enforcement Identifier:	Not reported
Date of Enforcement Action:	Not reported
Enforcement Responsible Agency:	Not reported
Enforcement Docket Number:	Not reported
Enforcement Attorney:	Not reported
Corrective Action Component:	Not reported
Appeal Initiated Date:	Not reported
Appeal Resolution Date:	Not reported
Disposition Status Date:	Not reported
Disposition Status:	Not reported
Disposition Status Description:	Not reported
Consent/Final Order Sequence Number:	Not reported
Consent/Final Order Respondent Name:	Not reported
Consent/Final Order Lead Agency:	Not reported
Enforcement Type:	Not reported
Enforcement Responsible Person:	Not reported
Enforcement Responsible Sub-Organization:	Not reported
SEP Sequence Number:	Not reported
SEP Expenditure Amount:	Not reported
SEP Scheduled Completion Date:	Not reported
SEP Actual Date:	Not reported
SEP Defaulted Date:	Not reported

Map ID
 Direction
 Distance
 Elevation

MAP FINDINGS

Site

Database(s)

EDR ID Number
 EPA ID Number

SOUTHERN CALIFORNIA GAS CO (Continued)

1015730699

SEP Type: Not reported
 SEP Type Description: Not reported
 Proposed Amount: Not reported
 Final Monetary Amount: Not reported
 Paid Amount: Not reported
 Final Count: Not reported
 Final Amount: Not reported

Found Violation: No
 Agency Which Determined Violation: Not reported
 Violation Short Description: Not reported
 Date Violation was Determined: Not reported
 Actual Return to Compliance Date: Not reported
 Return to Compliance Qualifier: Not reported
 Violation Responsible Agency: Not reported
 Scheduled Compliance Date: Not reported
 Enforcement Identifier: Not reported
 Date of Enforcement Action: Not reported
 Enforcement Responsible Agency: Not reported
 Enforcement Docket Number: Not reported
 Enforcement Attorney: Not reported
 Corrective Action Component: Not reported
 Appeal Initiated Date: Not reported
 Appeal Resolution Date: Not reported
 Disposition Status Date: Not reported
 Disposition Status: Not reported
 Disposition Status Description: Not reported
 Consent/Final Order Sequence Number: Not reported
 Consent/Final Order Respondent Name: Not reported
 Consent/Final Order Lead Agency: Not reported
 Enforcement Type: Not reported
 Enforcement Responsible Person: Not reported
 Enforcement Responsible Sub-Organization: Not reported
 SEP Sequence Number: Not reported
 SEP Expenditure Amount: Not reported
 SEP Scheduled Completion Date: Not reported
 SEP Actual Date: Not reported
 SEP Defaulted Date: Not reported
 SEP Type: Not reported
 SEP Type Description: Not reported
 Proposed Amount: Not reported
 Final Monetary Amount: Not reported
 Paid Amount: Not reported
 Final Count: Not reported
 Final Amount: Not reported

Found Violation: Yes
 Agency Which Determined Violation: State
 Violation Short Description: TSD - General
 Date Violation was Determined: 1995-04-03 00:00:00.0
 Actual Return to Compliance Date: 1995-04-24 00:00:00.0
 Return to Compliance Qualifier: Observed
 Violation Responsible Agency: State
 Scheduled Compliance Date: Not reported
 Enforcement Identifier: 002
 Date of Enforcement Action: 1995-10-24 00:00:00.0
 Enforcement Responsible Agency: State

Map ID
Direction
Distance
Elevation

MAP FINDINGS

Site

Database(s)

EDR ID Number
EPA ID Number

SOUTHERN CALIFORNIA GAS CO (Continued)

1015730699

Enforcement Docket Number:	Not reported
Enforcement Attorney:	Not reported
Corrective Action Component:	No
Appeal Initiated Date:	Not reported
Appeal Resolution Date:	Not reported
Disposition Status Date:	Not reported
Disposition Status:	Not reported
Disposition Status Description:	Not reported
Consent/Final Order Sequence Number:	Not reported
Consent/Final Order Respondent Name:	Not reported
Consent/Final Order Lead Agency:	Not reported
Enforcement Type:	FINAL CIVIL JUDICIAL ACTION FOR COMPLIANCE AND/OR MONETARY PENALTY
Enforcement Responsible Person:	R9STA
Enforcement Responsible Sub-Organization:	Not reported
SEP Sequence Number:	Not reported
SEP Expenditure Amount:	Not reported
SEP Scheduled Completion Date:	Not reported
SEP Actual Date:	Not reported
SEP Defaulted Date:	Not reported
SEP Type:	Not reported
SEP Type Description:	Not reported
Proposed Amount:	Not reported
Final Monetary Amount:	Not reported
Paid Amount:	Not reported
Final Count:	Not reported
Final Amount:	Not reported
Found Violation:	No
Agency Which Determined Violation:	Not reported
Violation Short Description:	Not reported
Date Violation was Determined:	Not reported
Actual Return to Compliance Date:	Not reported
Return to Compliance Qualifier:	Not reported
Violation Responsible Agency:	Not reported
Scheduled Compliance Date:	Not reported
Enforcement Identifier:	Not reported
Date of Enforcement Action:	Not reported
Enforcement Responsible Agency:	Not reported
Enforcement Docket Number:	Not reported
Enforcement Attorney:	Not reported
Corrective Action Component:	Not reported
Appeal Initiated Date:	Not reported
Appeal Resolution Date:	Not reported
Disposition Status Date:	Not reported
Disposition Status:	Not reported
Disposition Status Description:	Not reported
Consent/Final Order Sequence Number:	Not reported
Consent/Final Order Respondent Name:	Not reported
Consent/Final Order Lead Agency:	Not reported
Enforcement Type:	Not reported
Enforcement Responsible Person:	Not reported
Enforcement Responsible Sub-Organization:	Not reported
SEP Sequence Number:	Not reported
SEP Expenditure Amount:	Not reported
SEP Scheduled Completion Date:	Not reported
SEP Actual Date:	Not reported
SEP Defaulted Date:	Not reported

Map ID
Direction
Distance
Elevation

MAP FINDINGS

Site

Database(s)

EDR ID Number
EPA ID Number

SOUTHERN CALIFORNIA GAS CO (Continued)

1015730699

SEP Type: Not reported
SEP Type Description: Not reported
Proposed Amount: Not reported
Final Monetary Amount: Not reported
Paid Amount: Not reported
Final Count: Not reported
Final Amount: Not reported

Found Violation: No
Agency Which Determined Violation: Not reported
Violation Short Description: Not reported
Date Violation was Determined: Not reported
Actual Return to Compliance Date: Not reported
Return to Compliance Qualifier: Not reported
Violation Responsible Agency: Not reported
Scheduled Compliance Date: Not reported
Enforcement Identifier: Not reported
Date of Enforcement Action: Not reported
Enforcement Responsible Agency: Not reported
Enforcement Docket Number: Not reported
Enforcement Attorney: Not reported
Corrective Action Component: Not reported
Appeal Initiated Date: Not reported
Appeal Resolution Date: Not reported
Disposition Status Date: Not reported
Disposition Status: Not reported
Disposition Status Description: Not reported
Consent/Final Order Sequence Number: Not reported
Consent/Final Order Respondent Name: Not reported
Consent/Final Order Lead Agency: Not reported
Enforcement Type: Not reported
Enforcement Responsible Person: Not reported
Enforcement Responsible Sub-Organization: Not reported
SEP Sequence Number: Not reported
SEP Expenditure Amount: Not reported
SEP Scheduled Completion Date: Not reported
SEP Actual Date: Not reported
SEP Defaulted Date: Not reported
SEP Type: Not reported
SEP Type Description: Not reported
Proposed Amount: Not reported
Final Monetary Amount: Not reported
Paid Amount: Not reported
Final Count: Not reported
Final Amount: Not reported

Found Violation: No
Agency Which Determined Violation: Not reported
Violation Short Description: Not reported
Date Violation was Determined: Not reported
Actual Return to Compliance Date: Not reported
Return to Compliance Qualifier: Not reported
Violation Responsible Agency: Not reported
Scheduled Compliance Date: Not reported
Enforcement Identifier: Not reported
Date of Enforcement Action: Not reported
Enforcement Responsible Agency: Not reported

Map ID
Direction
Distance
Elevation

MAP FINDINGS

Site

Database(s)

EDR ID Number
EPA ID Number

SOUTHERN CALIFORNIA GAS CO (Continued)

1015730699

Enforcement Docket Number:	Not reported
Enforcement Attorney:	Not reported
Corrective Action Component:	Not reported
Appeal Initiated Date:	Not reported
Appeal Resolution Date:	Not reported
Disposition Status Date:	Not reported
Disposition Status:	Not reported
Disposition Status Description:	Not reported
Consent/Final Order Sequence Number:	Not reported
Consent/Final Order Respondent Name:	Not reported
Consent/Final Order Lead Agency:	Not reported
Enforcement Type:	Not reported
Enforcement Responsible Person:	Not reported
Enforcement Responsible Sub-Organization:	Not reported
SEP Sequence Number:	Not reported
SEP Expenditure Amount:	Not reported
SEP Scheduled Completion Date:	Not reported
SEP Actual Date:	Not reported
SEP Defaulted Date:	Not reported
SEP Type:	Not reported
SEP Type Description:	Not reported
Proposed Amount:	Not reported
Final Monetary Amount:	Not reported
Paid Amount:	Not reported
Final Count:	Not reported
Final Amount:	Not reported
Found Violation:	Yes
Agency Which Determined Violation:	State
Violation Short Description:	TSD - Financial Requirements
Date Violation was Determined:	2007-05-10 00:00:00.0
Actual Return to Compliance Date:	2010-04-13 00:00:00.0
Return to Compliance Qualifier:	Documented
Violation Responsible Agency:	State
Scheduled Compliance Date:	Not reported
Enforcement Identifier:	200
Date of Enforcement Action:	2007-05-15 00:00:00.0
Enforcement Responsible Agency:	State
Enforcement Docket Number:	Not reported
Enforcement Attorney:	Not reported
Corrective Action Component:	No
Appeal Initiated Date:	Not reported
Appeal Resolution Date:	Not reported
Disposition Status Date:	Not reported
Disposition Status:	Not reported
Disposition Status Description:	Not reported
Consent/Final Order Sequence Number:	Not reported
Consent/Final Order Respondent Name:	Not reported
Consent/Final Order Lead Agency:	Not reported
Enforcement Type:	Not reported
Enforcement Responsible Person:	Not reported
Enforcement Responsible Sub-Organization:	Not reported
SEP Sequence Number:	Not reported
SEP Expenditure Amount:	Not reported
SEP Scheduled Completion Date:	Not reported
SEP Actual Date:	Not reported
SEP Defaulted Date:	Not reported

Map ID
 Direction
 Distance
 Elevation

MAP FINDINGS

Site

Database(s)

EDR ID Number
 EPA ID Number

SOUTHERN CALIFORNIA GAS CO (Continued)

1015730699

SEP Type: Not reported
 SEP Type Description: Not reported
 Proposed Amount: Not reported
 Final Monetary Amount: Not reported
 Paid Amount: Not reported
 Final Count: Not reported
 Final Amount: Not reported

Found Violation: No
 Agency Which Determined Violation: Not reported
 Violation Short Description: Not reported
 Date Violation was Determined: Not reported
 Actual Return to Compliance Date: Not reported
 Return to Compliance Qualifier: Not reported
 Violation Responsible Agency: Not reported
 Scheduled Compliance Date: Not reported
 Enforcement Identifier: Not reported
 Date of Enforcement Action: Not reported
 Enforcement Responsible Agency: Not reported
 Enforcement Docket Number: Not reported
 Enforcement Attorney: Not reported
 Corrective Action Component: Not reported
 Appeal Initiated Date: Not reported
 Appeal Resolution Date: Not reported
 Disposition Status Date: Not reported
 Disposition Status: Not reported
 Disposition Status Description: Not reported
 Consent/Final Order Sequence Number: Not reported
 Consent/Final Order Respondent Name: Not reported
 Consent/Final Order Lead Agency: Not reported
 Enforcement Type: Not reported
 Enforcement Responsible Person: Not reported
 Enforcement Responsible Sub-Organization: Not reported
 SEP Sequence Number: Not reported
 SEP Expenditure Amount: Not reported
 SEP Scheduled Completion Date: Not reported
 SEP Actual Date: Not reported
 SEP Defaulted Date: Not reported
 SEP Type: Not reported
 SEP Type Description: Not reported
 Proposed Amount: Not reported
 Final Monetary Amount: Not reported
 Paid Amount: Not reported
 Final Count: Not reported
 Final Amount: Not reported

Found Violation: No
 Agency Which Determined Violation: Not reported
 Violation Short Description: Not reported
 Date Violation was Determined: Not reported
 Actual Return to Compliance Date: Not reported
 Return to Compliance Qualifier: Not reported
 Violation Responsible Agency: Not reported
 Scheduled Compliance Date: Not reported
 Enforcement Identifier: Not reported
 Date of Enforcement Action: Not reported
 Enforcement Responsible Agency: Not reported

Map ID
Direction
Distance
Elevation

MAP FINDINGS

Site

Database(s)

EDR ID Number
EPA ID Number

SOUTHERN CALIFORNIA GAS CO (Continued)

1015730699

Enforcement Docket Number:	Not reported
Enforcement Attorney:	Not reported
Corrective Action Component:	Not reported
Appeal Initiated Date:	Not reported
Appeal Resolution Date:	Not reported
Disposition Status Date:	Not reported
Disposition Status:	Not reported
Disposition Status Description:	Not reported
Consent/Final Order Sequence Number:	Not reported
Consent/Final Order Respondent Name:	Not reported
Consent/Final Order Lead Agency:	Not reported
Enforcement Type:	Not reported
Enforcement Responsible Person:	Not reported
Enforcement Responsible Sub-Organization:	Not reported
SEP Sequence Number:	Not reported
SEP Expenditure Amount:	Not reported
SEP Scheduled Completion Date:	Not reported
SEP Actual Date:	Not reported
SEP Defaulted Date:	Not reported
SEP Type:	Not reported
SEP Type Description:	Not reported
Proposed Amount:	Not reported
Final Monetary Amount:	Not reported
Paid Amount:	Not reported
Final Count:	Not reported
Final Amount:	Not reported
Found Violation:	No
Agency Which Determined Violation:	Not reported
Violation Short Description:	Not reported
Date Violation was Determined:	Not reported
Actual Return to Compliance Date:	Not reported
Return to Compliance Qualifier:	Not reported
Violation Responsible Agency:	Not reported
Scheduled Compliance Date:	Not reported
Enforcement Identifier:	Not reported
Date of Enforcement Action:	Not reported
Enforcement Responsible Agency:	Not reported
Enforcement Docket Number:	Not reported
Enforcement Attorney:	Not reported
Corrective Action Component:	Not reported
Appeal Initiated Date:	Not reported
Appeal Resolution Date:	Not reported
Disposition Status Date:	Not reported
Disposition Status:	Not reported
Disposition Status Description:	Not reported
Consent/Final Order Sequence Number:	Not reported
Consent/Final Order Respondent Name:	Not reported
Consent/Final Order Lead Agency:	Not reported
Enforcement Type:	Not reported
Enforcement Responsible Person:	Not reported
Enforcement Responsible Sub-Organization:	Not reported
SEP Sequence Number:	Not reported
SEP Expenditure Amount:	Not reported
SEP Scheduled Completion Date:	Not reported
SEP Actual Date:	Not reported
SEP Defaulted Date:	Not reported

Map ID
 Direction
 Distance
 Elevation

MAP FINDINGS

Site

Database(s)

EDR ID Number
 EPA ID Number

SOUTHERN CALIFORNIA GAS CO (Continued)

1015730699

SEP Type:	Not reported
SEP Type Description:	Not reported
Proposed Amount:	Not reported
Final Monetary Amount:	Not reported
Paid Amount:	Not reported
Final Count:	Not reported
Final Amount:	Not reported
Found Violation:	Yes
Agency Which Determined Violation:	State
Violation Short Description:	TSD - Financial Requirements
Date Violation was Determined:	2008-04-03 00:00:00.0
Actual Return to Compliance Date:	2010-04-13 00:00:00.0
Return to Compliance Qualifier:	Documented
Violation Responsible Agency:	State
Scheduled Compliance Date:	Not reported
Enforcement Identifier:	200
Date of Enforcement Action:	2008-04-07 00:00:00.0
Enforcement Responsible Agency:	State
Enforcement Docket Number:	Not reported
Enforcement Attorney:	Not reported
Corrective Action Component:	No
Appeal Initiated Date:	Not reported
Appeal Resolution Date:	Not reported
Disposition Status Date:	Not reported
Disposition Status:	Not reported
Disposition Status Description:	Not reported
Consent/Final Order Sequence Number:	Not reported
Consent/Final Order Respondent Name:	Not reported
Consent/Final Order Lead Agency:	Not reported
Enforcement Type:	Not reported
Enforcement Responsible Person:	Not reported
Enforcement Responsible Sub-Organization:	Not reported
SEP Sequence Number:	Not reported
SEP Expenditure Amount:	Not reported
SEP Scheduled Completion Date:	Not reported
SEP Actual Date:	Not reported
SEP Defaulted Date:	Not reported
SEP Type:	Not reported
SEP Type Description:	Not reported
Proposed Amount:	Not reported
Final Monetary Amount:	Not reported
Paid Amount:	Not reported
Final Count:	Not reported
Final Amount:	Not reported
Found Violation:	No
Agency Which Determined Violation:	Not reported
Violation Short Description:	Not reported
Date Violation was Determined:	Not reported
Actual Return to Compliance Date:	Not reported
Return to Compliance Qualifier:	Not reported
Violation Responsible Agency:	Not reported
Scheduled Compliance Date:	Not reported
Enforcement Identifier:	Not reported
Date of Enforcement Action:	Not reported
Enforcement Responsible Agency:	Not reported

Map ID
Direction
Distance
Elevation

MAP FINDINGS

Site

Database(s)

EDR ID Number
EPA ID Number

SOUTHERN CALIFORNIA GAS CO (Continued)

1015730699

Enforcement Docket Number:	Not reported
Enforcement Attorney:	Not reported
Corrective Action Component:	Not reported
Appeal Initiated Date:	Not reported
Appeal Resolution Date:	Not reported
Disposition Status Date:	Not reported
Disposition Status:	Not reported
Disposition Status Description:	Not reported
Consent/Final Order Sequence Number:	Not reported
Consent/Final Order Respondent Name:	Not reported
Consent/Final Order Lead Agency:	Not reported
Enforcement Type:	Not reported
Enforcement Responsible Person:	Not reported
Enforcement Responsible Sub-Organization:	Not reported
SEP Sequence Number:	Not reported
SEP Expenditure Amount:	Not reported
SEP Scheduled Completion Date:	Not reported
SEP Actual Date:	Not reported
SEP Defaulted Date:	Not reported
SEP Type:	Not reported
SEP Type Description:	Not reported
Proposed Amount:	Not reported
Final Monetary Amount:	Not reported
Paid Amount:	Not reported
Final Count:	Not reported
Final Amount:	Not reported
Found Violation:	No
Agency Which Determined Violation:	Not reported
Violation Short Description:	Not reported
Date Violation was Determined:	Not reported
Actual Return to Compliance Date:	Not reported
Return to Compliance Qualifier:	Not reported
Violation Responsible Agency:	Not reported
Scheduled Compliance Date:	Not reported
Enforcement Identifier:	Not reported
Date of Enforcement Action:	Not reported
Enforcement Responsible Agency:	Not reported
Enforcement Docket Number:	Not reported
Enforcement Attorney:	Not reported
Corrective Action Component:	Not reported
Appeal Initiated Date:	Not reported
Appeal Resolution Date:	Not reported
Disposition Status Date:	Not reported
Disposition Status:	Not reported
Disposition Status Description:	Not reported
Consent/Final Order Sequence Number:	Not reported
Consent/Final Order Respondent Name:	Not reported
Consent/Final Order Lead Agency:	Not reported
Enforcement Type:	Not reported
Enforcement Responsible Person:	Not reported
Enforcement Responsible Sub-Organization:	Not reported
SEP Sequence Number:	Not reported
SEP Expenditure Amount:	Not reported
SEP Scheduled Completion Date:	Not reported
SEP Actual Date:	Not reported
SEP Defaulted Date:	Not reported

Map ID
Direction
Distance
Elevation

MAP FINDINGS

Site

Database(s)

EDR ID Number
EPA ID Number

SOUTHERN CALIFORNIA GAS CO (Continued)

1015730699

SEP Type: Not reported
SEP Type Description: Not reported
Proposed Amount: Not reported
Final Monetary Amount: Not reported
Paid Amount: Not reported
Final Count: Not reported
Final Amount: Not reported

Found Violation: No
Agency Which Determined Violation: Not reported
Violation Short Description: Not reported
Date Violation was Determined: Not reported
Actual Return to Compliance Date: Not reported
Return to Compliance Qualifier: Not reported
Violation Responsible Agency: Not reported
Scheduled Compliance Date: Not reported
Enforcement Identifier: Not reported
Date of Enforcement Action: Not reported
Enforcement Responsible Agency: Not reported
Enforcement Docket Number: Not reported
Enforcement Attorney: Not reported
Corrective Action Component: Not reported
Appeal Initiated Date: Not reported
Appeal Resolution Date: Not reported
Disposition Status Date: Not reported
Disposition Status: Not reported
Disposition Status Description: Not reported
Consent/Final Order Sequence Number: Not reported
Consent/Final Order Respondent Name: Not reported
Consent/Final Order Lead Agency: Not reported
Enforcement Type: Not reported
Enforcement Responsible Person: Not reported
Enforcement Responsible Sub-Organization: Not reported
SEP Sequence Number: Not reported
SEP Expenditure Amount: Not reported
SEP Scheduled Completion Date: Not reported
SEP Actual Date: Not reported
SEP Defaulted Date: Not reported
SEP Type: Not reported
SEP Type Description: Not reported
Proposed Amount: Not reported
Final Monetary Amount: Not reported
Paid Amount: Not reported
Final Count: Not reported
Final Amount: Not reported

Found Violation: No
Agency Which Determined Violation: Not reported
Violation Short Description: Not reported
Date Violation was Determined: Not reported
Actual Return to Compliance Date: Not reported
Return to Compliance Qualifier: Not reported
Violation Responsible Agency: Not reported
Scheduled Compliance Date: Not reported
Enforcement Identifier: Not reported
Date of Enforcement Action: Not reported
Enforcement Responsible Agency: Not reported

Map ID
Direction
Distance
Elevation

MAP FINDINGS

Site

Database(s)

EDR ID Number
EPA ID Number

SOUTHERN CALIFORNIA GAS CO (Continued)

1015730699

Enforcement Docket Number:	Not reported
Enforcement Attorney:	Not reported
Corrective Action Component:	Not reported
Appeal Initiated Date:	Not reported
Appeal Resolution Date:	Not reported
Disposition Status Date:	Not reported
Disposition Status:	Not reported
Disposition Status Description:	Not reported
Consent/Final Order Sequence Number:	Not reported
Consent/Final Order Respondent Name:	Not reported
Consent/Final Order Lead Agency:	Not reported
Enforcement Type:	Not reported
Enforcement Responsible Person:	Not reported
Enforcement Responsible Sub-Organization:	Not reported
SEP Sequence Number:	Not reported
SEP Expenditure Amount:	Not reported
SEP Scheduled Completion Date:	Not reported
SEP Actual Date:	Not reported
SEP Defaulted Date:	Not reported
SEP Type:	Not reported
SEP Type Description:	Not reported
Proposed Amount:	Not reported
Final Monetary Amount:	Not reported
Paid Amount:	Not reported
Final Count:	Not reported
Final Amount:	Not reported
Found Violation:	Yes
Agency Which Determined Violation:	State
Violation Short Description:	TSD - Contingency Plan and Emergency Procedures
Date Violation was Determined:	2006-06-27 00:00:00.0
Actual Return to Compliance Date:	2006-08-16 00:00:00.0
Return to Compliance Qualifier:	Documented
Violation Responsible Agency:	State
Scheduled Compliance Date:	Not reported
Enforcement Identifier:	200
Date of Enforcement Action:	2006-07-21 00:00:00.0
Enforcement Responsible Agency:	State
Enforcement Docket Number:	Not reported
Enforcement Attorney:	Not reported
Corrective Action Component:	No
Appeal Initiated Date:	Not reported
Appeal Resolution Date:	Not reported
Disposition Status Date:	Not reported
Disposition Status:	Not reported
Disposition Status Description:	Not reported
Consent/Final Order Sequence Number:	Not reported
Consent/Final Order Respondent Name:	Not reported
Consent/Final Order Lead Agency:	Not reported
Enforcement Type:	Not reported
Enforcement Responsible Person:	Not reported
Enforcement Responsible Sub-Organization:	Not reported
SEP Sequence Number:	Not reported
SEP Expenditure Amount:	Not reported
SEP Scheduled Completion Date:	Not reported
SEP Actual Date:	Not reported
SEP Defaulted Date:	Not reported

Map ID
Direction
Distance
Elevation

MAP FINDINGS

Site

Database(s)

EDR ID Number
EPA ID Number

SOUTHERN CALIFORNIA GAS CO (Continued)

1015730699

SEP Type: Not reported
SEP Type Description: Not reported
Proposed Amount: Not reported
Final Monetary Amount: Not reported
Paid Amount: Not reported
Final Count: Not reported
Final Amount: Not reported

Found Violation: No
Agency Which Determined Violation: Not reported
Violation Short Description: Not reported
Date Violation was Determined: Not reported
Actual Return to Compliance Date: Not reported
Return to Compliance Qualifier: Not reported
Violation Responsible Agency: Not reported
Scheduled Compliance Date: Not reported
Enforcement Identifier: Not reported
Date of Enforcement Action: Not reported
Enforcement Responsible Agency: Not reported
Enforcement Docket Number: Not reported
Enforcement Attorney: Not reported
Corrective Action Component: Not reported
Appeal Initiated Date: Not reported
Appeal Resolution Date: Not reported
Disposition Status Date: Not reported
Disposition Status: Not reported
Disposition Status Description: Not reported
Consent/Final Order Sequence Number: Not reported
Consent/Final Order Respondent Name: Not reported
Consent/Final Order Lead Agency: Not reported
Enforcement Type: Not reported
Enforcement Responsible Person: Not reported
Enforcement Responsible Sub-Organization: Not reported
SEP Sequence Number: Not reported
SEP Expenditure Amount: Not reported
SEP Scheduled Completion Date: Not reported
SEP Actual Date: Not reported
SEP Defaulted Date: Not reported
SEP Type: Not reported
SEP Type Description: Not reported
Proposed Amount: Not reported
Final Monetary Amount: Not reported
Paid Amount: Not reported
Final Count: Not reported
Final Amount: Not reported

Found Violation: No
Agency Which Determined Violation: Not reported
Violation Short Description: Not reported
Date Violation was Determined: Not reported
Actual Return to Compliance Date: Not reported
Return to Compliance Qualifier: Not reported
Violation Responsible Agency: Not reported
Scheduled Compliance Date: Not reported
Enforcement Identifier: Not reported
Date of Enforcement Action: Not reported
Enforcement Responsible Agency: Not reported

Map ID
Direction
Distance
Elevation

MAP FINDINGS

Site

Database(s)

EDR ID Number
EPA ID Number

SOUTHERN CALIFORNIA GAS CO (Continued)

1015730699

Enforcement Docket Number:	Not reported
Enforcement Attorney:	Not reported
Corrective Action Component:	Not reported
Appeal Initiated Date:	Not reported
Appeal Resolution Date:	Not reported
Disposition Status Date:	Not reported
Disposition Status:	Not reported
Disposition Status Description:	Not reported
Consent/Final Order Sequence Number:	Not reported
Consent/Final Order Respondent Name:	Not reported
Consent/Final Order Lead Agency:	Not reported
Enforcement Type:	Not reported
Enforcement Responsible Person:	Not reported
Enforcement Responsible Sub-Organization:	Not reported
SEP Sequence Number:	Not reported
SEP Expenditure Amount:	Not reported
SEP Scheduled Completion Date:	Not reported
SEP Actual Date:	Not reported
SEP Defaulted Date:	Not reported
SEP Type:	Not reported
SEP Type Description:	Not reported
Proposed Amount:	Not reported
Final Monetary Amount:	Not reported
Paid Amount:	Not reported
Final Count:	Not reported
Final Amount:	Not reported
Found Violation:	Yes
Agency Which Determined Violation:	State
Violation Short Description:	TSD - General
Date Violation was Determined:	1995-04-03 00:00:00.0
Actual Return to Compliance Date:	1995-04-24 00:00:00.0
Return to Compliance Qualifier:	Observed
Violation Responsible Agency:	State
Scheduled Compliance Date:	Not reported
Enforcement Identifier:	002
Date of Enforcement Action:	1995-10-24 00:00:00.0
Enforcement Responsible Agency:	State
Enforcement Docket Number:	Not reported
Enforcement Attorney:	Not reported
Corrective Action Component:	No
Appeal Initiated Date:	Not reported
Appeal Resolution Date:	Not reported
Disposition Status Date:	Not reported
Disposition Status:	Not reported
Disposition Status Description:	Not reported
Consent/Final Order Sequence Number:	Not reported
Consent/Final Order Respondent Name:	Not reported
Consent/Final Order Lead Agency:	Not reported
Enforcement Type:	FINAL CIVIL JUDICIAL ACTION FOR COMPLIANCE AND/OR MONETARY PENALTY
Enforcement Responsible Person:	R9STA
Enforcement Responsible Sub-Organization:	Not reported
SEP Sequence Number:	Not reported
SEP Expenditure Amount:	Not reported
SEP Scheduled Completion Date:	Not reported
SEP Actual Date:	Not reported
SEP Defaulted Date:	Not reported

Map ID
Direction
Distance
Elevation

MAP FINDINGS

Site

Database(s)

EDR ID Number
EPA ID Number

SOUTHERN CALIFORNIA GAS CO (Continued)

1015730699

SEP Type: Not reported
SEP Type Description: Not reported
Proposed Amount: Not reported
Final Monetary Amount: Not reported
Paid Amount: Not reported
Final Count: Not reported
Final Amount: Not reported

Found Violation: Yes
Agency Which Determined Violation: State
Violation Short Description: TSD - General
Date Violation was Determined: 1995-04-03 00:00:00.0
Actual Return to Compliance Date: 1995-04-24 00:00:00.0
Return to Compliance Qualifier: Observed
Violation Responsible Agency: State
Scheduled Compliance Date: 1995-05-04 00:00:00.0
Enforcement Identifier: 001
Date of Enforcement Action: 1995-04-03 00:00:00.0
Enforcement Responsible Agency: State
Enforcement Docket Number: Not reported
Enforcement Attorney: Not reported
Corrective Action Component: No
Appeal Initiated Date: Not reported
Appeal Resolution Date: Not reported
Disposition Status Date: Not reported
Disposition Status: Not reported
Disposition Status Description: Not reported
Consent/Final Order Sequence Number: Not reported
Consent/Final Order Respondent Name: Not reported
Consent/Final Order Lead Agency: Not reported
Enforcement Type: WRITTEN INFORMAL
Enforcement Responsible Person: R9STA
Enforcement Responsible Sub-Organization: Not reported
SEP Sequence Number: Not reported
SEP Expenditure Amount: Not reported
SEP Scheduled Completion Date: Not reported
SEP Actual Date: Not reported
SEP Defaulted Date: Not reported
SEP Type: Not reported
SEP Type Description: Not reported
Proposed Amount: Not reported
Final Monetary Amount: Not reported
Paid Amount: Not reported
Final Count: Not reported
Final Amount: Not reported

Evaluation Action Summary:

Evaluation Date: 2014-01-27 00:00:00.0
Evaluation Responsible Agency: State
Found Violation: No
Evaluation Type Description: FINANCIAL RECORD REVIEW
Evaluation Responsible Person Identifier: Not reported
Evaluation Responsible Sub-Organization: Not reported
Actual Return to Compliance Date: Not reported
Scheduled Compliance Date: Not reported
Date of Request: Not reported
Date Response Received: Not reported

Map ID
Direction
Distance
Elevation

MAP FINDINGS

Site

Database(s)

EDR ID Number
EPA ID Number

SOUTHERN CALIFORNIA GAS CO (Continued)

1015730699

Request Agency:	Not reported
Former Citation:	Not reported
Evaluation Date:	2006-06-14 00:00:00.0
Evaluation Responsible Agency:	State
Found Violation:	Yes
Evaluation Type Description:	FINANCIAL RECORD REVIEW
Evaluation Responsible Person Identifier:	Not reported
Evaluation Responsible Sub-Organization:	Not reported
Actual Return to Compliance Date:	2006-07-31 00:00:00.0
Scheduled Compliance Date:	Not reported
Date of Request:	Not reported
Date Response Received:	Not reported
Request Agency:	Not reported
Former Citation:	Not reported
Evaluation Date:	1995-04-03 00:00:00.0
Evaluation Responsible Agency:	State
Found Violation:	Yes
Evaluation Type Description:	COMPLIANCE EVALUATION INSPECTION ON-SITE
Evaluation Responsible Person Identifier:	R9STA
Evaluation Responsible Sub-Organization:	Not reported
Actual Return to Compliance Date:	1995-04-24 00:00:00.0
Scheduled Compliance Date:	1995-05-04 00:00:00.0
Date of Request:	Not reported
Date Response Received:	Not reported
Request Agency:	Not reported
Former Citation:	Not reported
Evaluation Date:	2006-06-27 00:00:00.0
Evaluation Responsible Agency:	State
Found Violation:	Yes
Evaluation Type Description:	COMPLIANCE EVALUATION INSPECTION ON-SITE
Evaluation Responsible Person Identifier:	Not reported
Evaluation Responsible Sub-Organization:	Not reported
Actual Return to Compliance Date:	2006-08-16 00:00:00.0
Scheduled Compliance Date:	Not reported
Date of Request:	Not reported
Date Response Received:	Not reported
Request Agency:	Not reported
Former Citation:	Not reported
Evaluation Date:	1995-04-03 00:00:00.0
Evaluation Responsible Agency:	State
Found Violation:	Yes
Evaluation Type Description:	COMPLIANCE EVALUATION INSPECTION ON-SITE
Evaluation Responsible Person Identifier:	R9STA
Evaluation Responsible Sub-Organization:	Not reported
Actual Return to Compliance Date:	1995-04-24 00:00:00.0
Scheduled Compliance Date:	Not reported
Date of Request:	Not reported
Date Response Received:	Not reported
Request Agency:	Not reported
Former Citation:	Not reported
Evaluation Date:	2017-09-15 00:00:00.0
Evaluation Responsible Agency:	State

Map ID
Direction
Distance
Elevation

MAP FINDINGS

Site

Database(s)

EDR ID Number
EPA ID Number

SOUTHERN CALIFORNIA GAS CO (Continued)

1015730699

Found Violation:	No
Evaluation Type Description:	FINANCIAL RECORD REVIEW
Evaluation Responsible Person Identifier:	Not reported
Evaluation Responsible Sub-Organization:	Not reported
Actual Return to Compliance Date:	Not reported
Scheduled Compliance Date:	Not reported
Date of Request:	Not reported
Date Response Received:	Not reported
Request Agency:	Not reported
Former Citation:	Not reported
Evaluation Date:	1995-04-03 00:00:00.0
Evaluation Responsible Agency:	State
Found Violation:	Yes
Evaluation Type Description:	COMPLIANCE EVALUATION INSPECTION ON-SITE
Evaluation Responsible Person Identifier:	R9STA
Evaluation Responsible Sub-Organization:	Not reported
Actual Return to Compliance Date:	1995-04-24 00:00:00.0
Scheduled Compliance Date:	1995-05-04 00:00:00.0
Date of Request:	Not reported
Date Response Received:	Not reported
Request Agency:	Not reported
Former Citation:	Not reported
Evaluation Date:	1996-11-05 00:00:00.0
Evaluation Responsible Agency:	State
Found Violation:	No
Evaluation Type Description:	COMPLIANCE EVALUATION INSPECTION ON-SITE
Evaluation Responsible Person Identifier:	R9EPA
Evaluation Responsible Sub-Organization:	Not reported
Actual Return to Compliance Date:	Not reported
Scheduled Compliance Date:	Not reported
Date of Request:	Not reported
Date Response Received:	Not reported
Request Agency:	Not reported
Former Citation:	Not reported
Evaluation Date:	1995-09-08 00:00:00.0
Evaluation Responsible Agency:	State
Found Violation:	No
Evaluation Type Description:	FINANCIAL RECORD REVIEW
Evaluation Responsible Person Identifier:	R9STA
Evaluation Responsible Sub-Organization:	Not reported
Actual Return to Compliance Date:	Not reported
Scheduled Compliance Date:	Not reported
Date of Request:	Not reported
Date Response Received:	Not reported
Request Agency:	Not reported
Former Citation:	Not reported
Evaluation Date:	2019-09-11 00:00:00.0
Evaluation Responsible Agency:	State
Found Violation:	No
Evaluation Type Description:	FINANCIAL RECORD REVIEW
Evaluation Responsible Person Identifier:	Not reported
Evaluation Responsible Sub-Organization:	Not reported
Actual Return to Compliance Date:	Not reported

Map ID
Direction
Distance
Elevation

MAP FINDINGS

Site

Database(s)

EDR ID Number
EPA ID Number

SOUTHERN CALIFORNIA GAS CO (Continued)

1015730699

Scheduled Compliance Date:	Not reported
Date of Request:	Not reported
Date Response Received:	Not reported
Request Agency:	Not reported
Former Citation:	Not reported
Evaluation Date:	1995-04-03 00:00:00.0
Evaluation Responsible Agency:	State
Found Violation:	Yes
Evaluation Type Description:	COMPLIANCE EVALUATION INSPECTION ON-SITE
Evaluation Responsible Person Identifier:	R9STA
Evaluation Responsible Sub-Organization:	Not reported
Actual Return to Compliance Date:	1995-04-24 00:00:00.0
Scheduled Compliance Date:	Not reported
Date of Request:	Not reported
Date Response Received:	Not reported
Request Agency:	Not reported
Former Citation:	Not reported
Evaluation Date:	2006-06-14 00:00:00.0
Evaluation Responsible Agency:	State
Found Violation:	Yes
Evaluation Type Description:	FINANCIAL RECORD REVIEW
Evaluation Responsible Person Identifier:	Not reported
Evaluation Responsible Sub-Organization:	Not reported
Actual Return to Compliance Date:	2010-04-13 00:00:00.0
Scheduled Compliance Date:	Not reported
Date of Request:	Not reported
Date Response Received:	Not reported
Request Agency:	Not reported
Former Citation:	Not reported
Evaluation Date:	1995-04-03 00:00:00.0
Evaluation Responsible Agency:	State
Found Violation:	Yes
Evaluation Type Description:	COMPLIANCE EVALUATION INSPECTION ON-SITE
Evaluation Responsible Person Identifier:	R9STA
Evaluation Responsible Sub-Organization:	Not reported
Actual Return to Compliance Date:	1995-04-24 00:00:00.0
Scheduled Compliance Date:	1995-05-04 00:00:00.0
Date of Request:	Not reported
Date Response Received:	Not reported
Request Agency:	Not reported
Former Citation:	Not reported
Evaluation Date:	2007-06-07 00:00:00.0
Evaluation Responsible Agency:	State
Found Violation:	No
Evaluation Type Description:	COMPLIANCE EVALUATION INSPECTION ON-SITE
Evaluation Responsible Person Identifier:	Not reported
Evaluation Responsible Sub-Organization:	Not reported
Actual Return to Compliance Date:	Not reported
Scheduled Compliance Date:	Not reported
Date of Request:	Not reported
Date Response Received:	Not reported
Request Agency:	Not reported
Former Citation:	Not reported

Map ID
Direction
Distance
Elevation

MAP FINDINGS

Site

Database(s)

EDR ID Number
EPA ID Number

SOUTHERN CALIFORNIA GAS CO (Continued)

1015730699

Evaluation Date: 1995-04-03 00:00:00.0
Evaluation Responsible Agency: State
Found Violation: Yes
Evaluation Type Description: COMPLIANCE EVALUATION INSPECTION ON-SITE
Evaluation Responsible Person Identifier: R9STA
Evaluation Responsible Sub-Organization: Not reported
Actual Return to Compliance Date: 1995-04-24 00:00:00.0
Scheduled Compliance Date: Not reported
Date of Request: Not reported
Date Response Received: Not reported
Request Agency: Not reported
Former Citation: Not reported

Evaluation Date: 2008-04-29 00:00:00.0
Evaluation Responsible Agency: State
Found Violation: No
Evaluation Type Description: COMPLIANCE EVALUATION INSPECTION ON-SITE
Evaluation Responsible Person Identifier: Not reported
Evaluation Responsible Sub-Organization: Not reported
Actual Return to Compliance Date: Not reported
Scheduled Compliance Date: Not reported
Date of Request: Not reported
Date Response Received: Not reported
Request Agency: Not reported
Former Citation: Not reported

Evaluation Date: 2017-09-01 00:00:00.0
Evaluation Responsible Agency: State
Found Violation: No
Evaluation Type Description: COMPLIANCE EVALUATION INSPECTION ON-SITE
Evaluation Responsible Person Identifier: Not reported
Evaluation Responsible Sub-Organization: Not reported
Actual Return to Compliance Date: Not reported
Scheduled Compliance Date: Not reported
Date of Request: Not reported
Date Response Received: Not reported
Request Agency: Not reported
Former Citation: Not reported

Evaluation Date: 2018-10-17 00:00:00.0
Evaluation Responsible Agency: EPA
Found Violation: No
Evaluation Type Description: COMPLIANCE EVALUATION INSPECTION ON-SITE
Evaluation Responsible Person Identifier: SYLIN
Evaluation Responsible Sub-Organization: Not reported
Actual Return to Compliance Date: Not reported
Scheduled Compliance Date: Not reported
Date of Request: Not reported
Date Response Received: Not reported
Request Agency: Not reported
Former Citation: Not reported

Evaluation Date: 1995-04-03 00:00:00.0
Evaluation Responsible Agency: State
Found Violation: Yes
Evaluation Type Description: COMPLIANCE EVALUATION INSPECTION ON-SITE
Evaluation Responsible Person Identifier: R9STA

Map ID
Direction
Distance
Elevation

MAP FINDINGS

Site

Database(s)

EDR ID Number
EPA ID Number

SOUTHERN CALIFORNIA GAS CO (Continued)

1015730699

Evaluation Responsible Sub-Organization: Not reported
Actual Return to Compliance Date: 1995-04-24 00:00:00.0
Scheduled Compliance Date: 1995-05-04 00:00:00.0
Date of Request: Not reported
Date Response Received: Not reported
Request Agency: Not reported
Former Citation: Not reported

Evaluation Date: 2011-11-17 00:00:00.0
Evaluation Responsible Agency: EPA
Found Violation: Yes
Evaluation Type Description: COMPLIANCE EVALUATION INSPECTION ON-SITE
Evaluation Responsible Person Identifier: JPOLE
Evaluation Responsible Sub-Organization: Not reported
Actual Return to Compliance Date: 2011-11-17 00:00:00.0
Scheduled Compliance Date: Not reported
Date of Request: Not reported
Date Response Received: Not reported
Request Agency: Not reported
Former Citation: Not reported

Evaluation Date: 2012-01-26 00:00:00.0
Evaluation Responsible Agency: State
Found Violation: No
Evaluation Type Description: COMPLIANCE EVALUATION INSPECTION ON-SITE
Evaluation Responsible Person Identifier: Not reported
Evaluation Responsible Sub-Organization: Not reported
Actual Return to Compliance Date: Not reported
Scheduled Compliance Date: Not reported
Date of Request: Not reported
Date Response Received: Not reported
Request Agency: Not reported
Former Citation: Not reported

Evaluation Date: 1995-04-03 00:00:00.0
Evaluation Responsible Agency: State
Found Violation: Yes
Evaluation Type Description: COMPLIANCE EVALUATION INSPECTION ON-SITE
Evaluation Responsible Person Identifier: R9STA
Evaluation Responsible Sub-Organization: Not reported
Actual Return to Compliance Date: 1995-04-24 00:00:00.0
Scheduled Compliance Date: Not reported
Date of Request: Not reported
Date Response Received: Not reported
Request Agency: Not reported
Former Citation: Not reported

Evaluation Date: 2013-12-16 00:00:00.0
Evaluation Responsible Agency: State
Found Violation: No
Evaluation Type Description: COMPLIANCE EVALUATION INSPECTION ON-SITE
Evaluation Responsible Person Identifier: Not reported
Evaluation Responsible Sub-Organization: Not reported
Actual Return to Compliance Date: Not reported
Scheduled Compliance Date: Not reported
Date of Request: Not reported
Date Response Received: Not reported

Map ID
Direction
Distance
Elevation

MAP FINDINGS

Site

Database(s)

EDR ID Number
EPA ID Number

SOUTHERN CALIFORNIA GAS CO (Continued)

1015730699

Request Agency:	Not reported
Former Citation:	Not reported
Evaluation Date:	2019-08-27 00:00:00.0
Evaluation Responsible Agency:	State
Found Violation:	No
Evaluation Type Description:	COMPLIANCE EVALUATION INSPECTION ON-SITE
Evaluation Responsible Person Identifier:	Not reported
Evaluation Responsible Sub-Organization:	Not reported
Actual Return to Compliance Date:	Not reported
Scheduled Compliance Date:	Not reported
Date of Request:	Not reported
Date Response Received:	Not reported
Request Agency:	Not reported
Former Citation:	Not reported
Evaluation Date:	2003-10-30 00:00:00.0
Evaluation Responsible Agency:	State
Found Violation:	No
Evaluation Type Description:	COMPLIANCE EVALUATION INSPECTION ON-SITE
Evaluation Responsible Person Identifier:	Not reported
Evaluation Responsible Sub-Organization:	Not reported
Actual Return to Compliance Date:	Not reported
Scheduled Compliance Date:	Not reported
Date of Request:	Not reported
Date Response Received:	Not reported
Request Agency:	Not reported
Former Citation:	Not reported
Evaluation Date:	2007-05-10 00:00:00.0
Evaluation Responsible Agency:	State
Found Violation:	Yes
Evaluation Type Description:	FINANCIAL RECORD REVIEW
Evaluation Responsible Person Identifier:	Not reported
Evaluation Responsible Sub-Organization:	Not reported
Actual Return to Compliance Date:	2010-04-13 00:00:00.0
Scheduled Compliance Date:	Not reported
Date of Request:	Not reported
Date Response Received:	Not reported
Request Agency:	Not reported
Former Citation:	Not reported
Evaluation Date:	2000-03-24 00:00:00.0
Evaluation Responsible Agency:	State
Found Violation:	No
Evaluation Type Description:	COMPLIANCE EVALUATION INSPECTION ON-SITE
Evaluation Responsible Person Identifier:	Not reported
Evaluation Responsible Sub-Organization:	Not reported
Actual Return to Compliance Date:	Not reported
Scheduled Compliance Date:	Not reported
Date of Request:	Not reported
Date Response Received:	Not reported
Request Agency:	Not reported
Former Citation:	Not reported
Evaluation Date:	2004-02-03 00:00:00.0
Evaluation Responsible Agency:	State

Map ID
Direction
Distance
Elevation

MAP FINDINGS

Site

Database(s)

EDR ID Number
EPA ID Number

SOUTHERN CALIFORNIA GAS CO (Continued)

1015730699

Found Violation: No
Evaluation Type Description: FINANCIAL RECORD REVIEW
Evaluation Responsible Person Identifier: Not reported
Evaluation Responsible Sub-Organization: Not reported
Actual Return to Compliance Date: Not reported
Scheduled Compliance Date: Not reported
Date of Request: Not reported
Date Response Received: Not reported
Request Agency: Not reported
Former Citation: Not reported

Evaluation Date: 2016-07-13 00:00:00.0
Evaluation Responsible Agency: State
Found Violation: No
Evaluation Type Description: FINANCIAL RECORD REVIEW
Evaluation Responsible Person Identifier: Not reported
Evaluation Responsible Sub-Organization: Not reported
Actual Return to Compliance Date: Not reported
Scheduled Compliance Date: Not reported
Date of Request: Not reported
Date Response Received: Not reported
Request Agency: Not reported
Former Citation: Not reported

Evaluation Date: 2008-04-03 00:00:00.0
Evaluation Responsible Agency: State
Found Violation: Yes
Evaluation Type Description: FINANCIAL RECORD REVIEW
Evaluation Responsible Person Identifier: Not reported
Evaluation Responsible Sub-Organization: Not reported
Actual Return to Compliance Date: 2010-04-13 00:00:00.0
Scheduled Compliance Date: Not reported
Date of Request: Not reported
Date Response Received: Not reported
Request Agency: Not reported
Former Citation: Not reported

Evaluation Date: 2012-04-19 00:00:00.0
Evaluation Responsible Agency: State
Found Violation: No
Evaluation Type Description: FINANCIAL RECORD REVIEW
Evaluation Responsible Person Identifier: Not reported
Evaluation Responsible Sub-Organization: Not reported
Actual Return to Compliance Date: Not reported
Scheduled Compliance Date: Not reported
Date of Request: Not reported
Date Response Received: Not reported
Request Agency: Not reported
Former Citation: Not reported

Evaluation Date: 2016-06-14 00:00:00.0
Evaluation Responsible Agency: State
Found Violation: No
Evaluation Type Description: COMPLIANCE EVALUATION INSPECTION ON-SITE
Evaluation Responsible Person Identifier: Not reported
Evaluation Responsible Sub-Organization: Not reported
Actual Return to Compliance Date: Not reported

Map ID
Direction
Distance
Elevation

MAP FINDINGS

Site

Database(s)

EDR ID Number
EPA ID Number

SOUTHERN CALIFORNIA GAS CO (Continued)

1015730699

Scheduled Compliance Date: Not reported
Date of Request: Not reported
Date Response Received: Not reported
Request Agency: Not reported
Former Citation: Not reported

Evaluation Date: 1995-06-01 00:00:00.0
Evaluation Responsible Agency: State
Found Violation: No
Evaluation Type Description: FINANCIAL RECORD REVIEW
Evaluation Responsible Person Identifier: R9STA
Evaluation Responsible Sub-Organization: Not reported
Actual Return to Compliance Date: Not reported
Scheduled Compliance Date: Not reported
Date of Request: Not reported
Date Response Received: Not reported
Request Agency: Not reported
Former Citation: Not reported

Evaluation Date: 1996-03-08 00:00:00.0
Evaluation Responsible Agency: State
Found Violation: No
Evaluation Type Description: COMPLIANCE EVALUATION INSPECTION ON-SITE
Evaluation Responsible Person Identifier: R9STA
Evaluation Responsible Sub-Organization: Not reported
Actual Return to Compliance Date: Not reported
Scheduled Compliance Date: Not reported
Date of Request: Not reported
Date Response Received: Not reported
Request Agency: Not reported
Former Citation: Not reported

Evaluation Date: 2006-06-27 00:00:00.0
Evaluation Responsible Agency: State
Found Violation: Yes
Evaluation Type Description: COMPLIANCE EVALUATION INSPECTION ON-SITE
Evaluation Responsible Person Identifier: Not reported
Evaluation Responsible Sub-Organization: Not reported
Actual Return to Compliance Date: 2006-08-16 00:00:00.0
Scheduled Compliance Date: Not reported
Date of Request: Not reported
Date Response Received: Not reported
Request Agency: Not reported
Former Citation: Not reported

Evaluation Date: 1985-09-05 00:00:00.0
Evaluation Responsible Agency: State
Found Violation: No
Evaluation Type Description: FINANCIAL RECORD REVIEW
Evaluation Responsible Person Identifier: R9STA
Evaluation Responsible Sub-Organization: Not reported
Actual Return to Compliance Date: Not reported
Scheduled Compliance Date: Not reported
Date of Request: Not reported
Date Response Received: Not reported
Request Agency: Not reported
Former Citation: Not reported

Map ID
Direction
Distance
Elevation

MAP FINDINGS

Site

Database(s)

EDR ID Number
EPA ID Number

SOUTHERN CALIFORNIA GAS CO (Continued)

1015730699

Evaluation Date: 2011-09-13 00:00:00.0
Evaluation Responsible Agency: EPA
Found Violation: No
Evaluation Type Description: FINANCIAL RECORD REVIEW
Evaluation Responsible Person Identifier: CSEIT
Evaluation Responsible Sub-Organization: Not reported
Actual Return to Compliance Date: Not reported
Scheduled Compliance Date: Not reported
Date of Request: Not reported
Date Response Received: Not reported
Request Agency: Not reported
Former Citation: Not reported

Evaluation Date: 1995-04-03 00:00:00.0
Evaluation Responsible Agency: State
Found Violation: Yes
Evaluation Type Description: COMPLIANCE EVALUATION INSPECTION ON-SITE
Evaluation Responsible Person Identifier: R9STA
Evaluation Responsible Sub-Organization: Not reported
Actual Return to Compliance Date: 1995-04-24 00:00:00.0
Scheduled Compliance Date: Not reported
Date of Request: Not reported
Date Response Received: Not reported
Request Agency: Not reported
Former Citation: Not reported

Evaluation Date: 1995-04-03 00:00:00.0
Evaluation Responsible Agency: State
Found Violation: Yes
Evaluation Type Description: COMPLIANCE EVALUATION INSPECTION ON-SITE
Evaluation Responsible Person Identifier: R9STA
Evaluation Responsible Sub-Organization: Not reported
Actual Return to Compliance Date: 1995-04-24 00:00:00.0
Scheduled Compliance Date: 1995-05-04 00:00:00.0
Date of Request: Not reported
Date Response Received: Not reported
Request Agency: Not reported
Former Citation: Not reported

Map ID
Direction
Distance
Elevation

MAP FINDINGS

Site

Database(s)

EDR ID Number
EPA ID Number

SOUTHERN CALIFORNIA GAS CO (Continued)

1015730699

US FIN ASSUR:

Name: SOUTHERN CALIFORNIA GAS CO
Address: 8101 S. ROSEMEAD BLVD.
City,State,Zip: PICO RIVERA, CA 90660
EPA ID: CAT000625137
County: Not reported
Mechanism type: F
Mechanism Type Description: FINANCIAL TEST
Cost estimate: 2000000
Face value: 2000000
Effective date: 2016-03-30 00:00:00
Provider: SOUTHERN CALIFORNIA GAS CO
EPA region: 9

Name: SOUTHERN CALIFORNIA GAS CO
Address: 8101 S. ROSEMEAD BLVD.
City,State,Zip: PICO RIVERA, CA 90660
EPA ID: CAT000625137
County: Not reported
Mechanism type: F
Mechanism Type Description: FINANCIAL TEST
Cost estimate: 2000000
Face value: 2000000
Effective date: 2016-03-31 00:00:00
Provider: SOUTHERN CALIFORNIA GAS COMPANY
EPA region: 9

Name: SOUTHERN CALIFORNIA GAS CO
Address: 8101 S. ROSEMEAD BLVD.
City,State,Zip: PICO RIVERA, CA 90660
EPA ID: CAT000625137
County: Not reported
Mechanism type: F
Mechanism Type Description: FINANCIAL TEST
Cost estimate: 8000000
Face value: 9148904
Effective date: 2018-03-22 00:00:00
Provider: SOUTHERN CALIFORNIA GAS CO
EPA region: 9

Name: SOUTHERN CALIFORNIA GAS CO
Address: 8101 S. ROSEMEAD BLVD.
City,State,Zip: PICO RIVERA, CA 90660
EPA ID: CAT000625137
County: Not reported
Mechanism type: F
Mechanism Type Description: FINANCIAL TEST
Cost estimate: 858595
Face value: 1024995
Effective date: 2011-03-25 00:00:00
Provider: SOUTHERN CALIFORNIA EDISON CO.
EPA region: 9

Name: SOUTHERN CALIFORNIA GAS CO
Address: 8101 S. ROSEMEAD BLVD.
City,State,Zip: PICO RIVERA, CA 90660
EPA ID: CAT000625137

Map ID
Direction
Distance
Elevation

MAP FINDINGS

Site

Database(s)

EDR ID Number
EPA ID Number

SOUTHERN CALIFORNIA GAS CO (Continued)

1015730699

County: Not reported
Mechanism type: F
Mechanism Type Description: FINANCIAL TEST
Cost estimate: 1008853
Face value: 9148904
Effective date: 2018-03-22 00:00:00
Provider: SOUTHERN CALIFORNIA GAS CO
EPA region: 9

Name: SOUTHERN CALIFORNIA GAS CO
Address: 8101 S. ROSEMEAD BLVD.
City,State,Zip: PICO RIVERA, CA 90660
EPA ID: CAT000625137
County: Not reported
Mechanism type: F
Mechanism Type Description: FINANCIAL TEST
Cost estimate: 1008853
Face value: 1114106
Effective date: 2016-03-30 00:00:00
Provider: SOUTHERN CALIFORNIA GAS CO
EPA region: 9

Name: SOUTHERN CALIFORNIA GAS CO
Address: 8101 S. ROSEMEAD BLVD.
City,State,Zip: PICO RIVERA, CA 90660
EPA ID: CAT000625137
County: Not reported
Mechanism type: F
Mechanism Type Description: FINANCIAL TEST
Cost estimate: 6000000
Face value: 6000000
Effective date: 2016-04-01 00:00:00
Provider: SOUTHERN CALIFORNIA GAS COMPANY
EPA region: 9

Name: SOUTHERN CALIFORNIA GAS CO
Address: 8101 S. ROSEMEAD BLVD.
City,State,Zip: PICO RIVERA, CA 90660
EPA ID: CAT000625137
County: Not reported
Mechanism type: F
Mechanism Type Description: FINANCIAL TEST
Cost estimate: 6000000
Face value: 6000000
Effective date: 2016-03-30 00:00:00
Provider: SOUTHERN CALIFORNIA GAS CO
EPA region: 9

Name: SOUTHERN CALIFORNIA GAS CO
Address: 8101 S. ROSEMEAD BLVD.
City,State,Zip: PICO RIVERA, CA 90660
EPA ID: CAT000625137
County: Not reported
Mechanism type: F
Mechanism Type Description: FINANCIAL TEST
Cost estimate: 2000000
Face value: 2947291

Map ID
 Direction
 Distance
 Elevation

MAP FINDINGS

Site

Database(s)

EDR ID Number
 EPA ID Number

SOUTHERN CALIFORNIA GAS CO (Continued)

1015730699

Effective date: 2008-03-24 00:00:00
 Provider: SOUTHERN CALIFORNIA EDISON CO.
 EPA region: 9

2020 COR ACTION:
 EPA ID: CAT000625137
 Region: 9
 Action: Remedy Construction

**A2
 Target
 Property**

**COUNTY SANITATION DISTS OF LOS ANGELES
 8101 S ROSEMEAD BLVD
 PICO RIVERA, CA 90660**

**CA HAZNET S113021221
 CA HWTS N/A**

Site 2 of 29 in cluster A

**Actual:
 148 ft.**

HAZNET:
 Name: COUNTY SANITATION DISTS OF LOS ANGELES
 Address: 8101 S ROSEMEAD BLVD
 Address 2: Not reported
 City,State,Zip: PICO RIVERA, CA 906600000
 Contact: JOE REILLY EXT 1622
 Telephone: 5626997411
 Mailing Name: Not reported
 Mailing Address: 1955 WORKMAN MILL RD

Year: 1999
 Gepaid: CAH777001026
 TSD EPA ID: CAD981696420
 CA Waste Code: 221 - Waste oil and mixed oil
 Disposal Method: H01 - Transfer Station
 Tons: 4.94

Year: 1999
 Gepaid: CAH777001026
 TSD EPA ID: CAD981696420
 CA Waste Code: 134 - Aqueous solution with total organic residues less than 10 percent
 Disposal Method: -
 Tons: 0.63

Year: 1998
 Gepaid: CAH777001026
 TSD EPA ID: WAD991281767
 CA Waste Code: 612 - Household waste
 Disposal Method: R01 - Recycler
 Tons: 9.6952

Year: 1998
 Gepaid: CAH777001026
 TSD EPA ID: CAD981696420
 CA Waste Code: 221 - Waste oil and mixed oil
 Disposal Method: H01 - Transfer Station
 Tons: 3.42

Year: 1998
 Gepaid: CAH777001026
 TSD EPA ID: CAD981696420

Map ID
Direction
Distance
Elevation

MAP FINDINGS

Site

Database(s)

EDR ID Number
EPA ID Number

COUNTY SANITATION DISTRICTS OF LOS ANGELES (Continued)

S113021221

CA Waste Code:	134 - Aqueous solution with total organic residues less than 10 percent
Disposal Method:	H01 - Transfer Station
Tons:	0.63
Year:	1998
Gepaid:	CAH777001026
TSD EPA ID:	WAD991281767
CA Waste Code:	612 - Household waste
Disposal Method:	T03 - Treatment, Incineration
Tons:	0.7125
Year:	1998
Gepaid:	CAH777001026
TSD EPA ID:	WAD991281767
CA Waste Code:	612 - Household waste
Disposal Method:	-
Tons:	25.02
Additional Info:	
Year:	1999
Gen EPA ID:	CAH777001026
Shipment Date:	19990508
Creation Date:	7/7/1999 0:00:00
Receipt Date:	19990508
Manifest ID:	98742279
Trans EPA ID:	CAD982413262
Trans Name:	Not reported
Trans 2 EPA ID:	Not reported
Trans 2 Name:	Not reported
TSD EPA ID:	CAD981696420
Trans Name:	Not reported
TSD Alt EPA ID:	CAD981696420
TSD Alt Name:	Not reported
Waste Code Description:	134 - Aqueous solution with <10% total organic residues
RCRA Code:	Not reported
Meth Code:	- Not reported
Quantity Tons:	0.63
Waste Quantity:	150
Quantity Unit:	G
Additional Code 1:	Not reported
Additional Code 2:	Not reported
Additional Code 3:	Not reported
Additional Code 4:	Not reported
Additional Code 5:	Not reported
Shipment Date:	19990508
Creation Date:	7/7/1999 0:00:00
Receipt Date:	19990508
Manifest ID:	98742279
Trans EPA ID:	CAD982413262
Trans Name:	Not reported
Trans 2 EPA ID:	Not reported
Trans 2 Name:	Not reported
TSD EPA ID:	CAD981696420

Map ID
Direction
Distance
Elevation

MAP FINDINGS

Site

Database(s)

EDR ID Number
EPA ID Number

COUNTY SANITATION DISTRICTS OF LOS ANGELES (Continued)

S113021221

Trans Name:	Not reported
TSDF Alt EPA ID:	CAD981696420
TSDF Alt Name:	Not reported
Waste Code Description:	221 - Waste oil and mixed oil
RCRA Code:	Not reported
Meth Code:	H01 - Transfer Station
Quantity Tons:	4.94
Waste Quantity:	1300
Quantity Unit:	G
Additional Code 1:	Not reported
Additional Code 2:	Not reported
Additional Code 3:	Not reported
Additional Code 4:	Not reported
Additional Code 5:	Not reported
Additional Info:	
Year:	1998
Gen EPA ID:	CAH777001026
Shipment Date:	19980509
Creation Date:	Not reported
Receipt Date:	Not reported
Manifest ID:	97449851
Trans EPA ID:	CAD063547996
Trans Name:	Not reported
Trans 2 EPA ID:	Not reported
Trans 2 Name:	Not reported
TSDF EPA ID:	WAD991281767
Trans Name:	Not reported
TSDF Alt EPA ID:	Not reported
TSDF Alt Name:	Not reported
Waste Code Description:	612 - Household waste
RCRA Code:	Not reported
Meth Code:	T03 - Treatment, Incineration
Quantity Tons:	0.05
Waste Quantity:	100
Quantity Unit:	P
Additional Code 1:	Not reported
Additional Code 2:	Not reported
Additional Code 3:	Not reported
Additional Code 4:	Not reported
Additional Code 5:	Not reported
Shipment Date:	19980509
Creation Date:	8/3/1998 0:00:00
Receipt Date:	19980514
Manifest ID:	97449853
Trans EPA ID:	Not reported
Trans Name:	Not reported
Trans 2 EPA ID:	CAD063547996
Trans 2 Name:	Not reported
TSDF EPA ID:	WAD991281767
Trans Name:	Not reported
TSDF Alt EPA ID:	Not reported
TSDF Alt Name:	Not reported
Waste Code Description:	612 - Household waste
RCRA Code:	Not reported

Map ID
Direction
Distance
Elevation

MAP FINDINGS

Site

Database(s)

EDR ID Number
EPA ID Number

COUNTY SANITATION DISTRICTS OF LOS ANGELES (Continued)

S113021221

Meth Code: - Not reported
Quantity Tons: 14.595
Waste Quantity: 3500
Quantity Unit: G
Additional Code 1: Not reported
Additional Code 2: Not reported
Additional Code 3: Not reported
Additional Code 4: Not reported
Additional Code 5: Not reported

Shipment Date: 19980509
Creation Date: Not reported
Receipt Date: Not reported
Manifest ID: 97449851
Trans EPA ID: CAD063547996
Trans Name: Not reported
Trans 2 EPA ID: Not reported
Trans 2 Name: Not reported
TSDf EPA ID: WAD991281767
Trans Name: Not reported
TSDf Alt EPA ID: Not reported
TSDf Alt Name: Not reported
Waste Code Description: 612 - Household waste
RCRA Code: Not reported
Meth Code: T01 - Treatment, Tank
Quantity Tons: 0.0834
Waste Quantity: 20
Quantity Unit: G
Additional Code 1: Not reported
Additional Code 2: Not reported
Additional Code 3: Not reported
Additional Code 4: Not reported
Additional Code 5: Not reported

Shipment Date: 19980509
Creation Date: Not reported
Receipt Date: Not reported
Manifest ID: 97449851
Trans EPA ID: CAD063547996
Trans Name: Not reported
Trans 2 EPA ID: Not reported
Trans 2 Name: Not reported
TSDf EPA ID: WAD991281767
Trans Name: Not reported
TSDf Alt EPA ID: Not reported
TSDf Alt Name: Not reported
Waste Code Description: 612 - Household waste
RCRA Code: Not reported
Meth Code: T03 - Treatment, Incineration
Quantity Tons: 0.0041
Waste Quantity: 1
Quantity Unit: G
Additional Code 1: Not reported
Additional Code 2: Not reported
Additional Code 3: Not reported
Additional Code 4: Not reported
Additional Code 5: Not reported

Map ID
Direction
Distance
Elevation

MAP FINDINGS

Site

Database(s)

EDR ID Number
EPA ID Number

COUNTY SANITATION DISTRICTS OF LOS ANGELES (Continued)

S113021221

Shipment Date: 19980509
Creation Date: Not reported
Receipt Date: Not reported
Manifest ID: 97449851
Trans EPA ID: CAD063547996
Trans Name: Not reported
Trans 2 EPA ID: Not reported
Trans 2 Name: Not reported
TSDf EPA ID: WAD991281767
Trans Name: Not reported
TSDf Alt EPA ID: Not reported
TSDf Alt Name: Not reported
Waste Code Description: 612 - Household waste
RCRA Code: Not reported
Meth Code: T03 - Treatment, Incineration
Quantity Tons: 0.417
Waste Quantity: 100
Quantity Unit: G
Additional Code 1: Not reported
Additional Code 2: Not reported
Additional Code 3: Not reported
Additional Code 4: Not reported
Additional Code 5: Not reported

Shipment Date: 19980509
Creation Date: Not reported
Receipt Date: Not reported
Manifest ID: 97449851
Trans EPA ID: CAD063547996
Trans Name: Not reported
Trans 2 EPA ID: Not reported
Trans 2 Name: Not reported
TSDf EPA ID: WAD991281767
Trans Name: Not reported
TSDf Alt EPA ID: Not reported
TSDf Alt Name: Not reported
Waste Code Description: 612 - Household waste
RCRA Code: Not reported
Meth Code: T03 - Treatment, Incineration
Quantity Tons: 0.0834
Waste Quantity: 20
Quantity Unit: G
Additional Code 1: Not reported
Additional Code 2: Not reported
Additional Code 3: Not reported
Additional Code 4: Not reported
Additional Code 5: Not reported

Shipment Date: 19980509
Creation Date: Not reported
Receipt Date: Not reported
Manifest ID: 97449851
Trans EPA ID: CAD063547996
Trans Name: Not reported
Trans 2 EPA ID: Not reported
Trans 2 Name: Not reported
TSDf EPA ID: WAD991281767

Map ID
Direction
Distance
Elevation

MAP FINDINGS

Site

Database(s)

EDR ID Number
EPA ID Number

COUNTY SANITATION DISTRICTS OF LOS ANGELES (Continued)

S113021221

Trans Name: Not reported
TSDF Alt EPA ID: Not reported
TSDF Alt Name: Not reported
Waste Code Description: 612 - Household waste
RCRA Code: Not reported
Meth Code: D80 - Disposal, Land Fill
Quantity Tons: 0.15
Waste Quantity: 300
Quantity Unit: P
Additional Code 1: Not reported
Additional Code 2: Not reported
Additional Code 3: Not reported
Additional Code 4: Not reported
Additional Code 5: Not reported

Shipment Date: 19980509
Creation Date: Not reported
Receipt Date: Not reported
Manifest ID: 97449851
Trans EPA ID: CAD063547996
Trans Name: Not reported
Trans 2 EPA ID: Not reported
Trans 2 Name: Not reported
TSDF EPA ID: WAD991281767
Trans Name: Not reported
TSDF Alt EPA ID: Not reported
TSDF Alt Name: Not reported
Waste Code Description: 612 - Household waste
RCRA Code: Not reported
Meth Code: T01 - Treatment, Tank
Quantity Tons: 0.1668
Waste Quantity: 40
Quantity Unit: G
Additional Code 1: Not reported
Additional Code 2: Not reported
Additional Code 3: Not reported
Additional Code 4: Not reported
Additional Code 5: Not reported

Shipment Date: 19980509
Creation Date: Not reported
Receipt Date: Not reported
Manifest ID: 97449851
Trans EPA ID: CAD063547996
Trans Name: Not reported
Trans 2 EPA ID: Not reported
Trans 2 Name: Not reported
TSDF EPA ID: WAD991281767
Trans Name: Not reported
TSDF Alt EPA ID: Not reported
TSDF Alt Name: Not reported
Waste Code Description: 612 - Household waste
RCRA Code: Not reported
Meth Code: T01 - Treatment, Tank
Quantity Tons: 0.3336
Waste Quantity: 80
Quantity Unit: G

Map ID
Direction
Distance
Elevation

MAP FINDINGS

Site

Database(s)

EDR ID Number
EPA ID Number

COUNTY SANITATION DISTS OF LOS ANGELES (Continued)

S113021221

Additional Code 1: Not reported
Additional Code 2: Not reported
Additional Code 3: Not reported
Additional Code 4: Not reported
Additional Code 5: Not reported

Shipment Date: 19980509
Creation Date: Not reported
Receipt Date: Not reported
Manifest ID: 97449851
Trans EPA ID: CAD063547996
Trans Name: Not reported
Trans 2 EPA ID: Not reported
Trans 2 Name: Not reported
TSDf EPA ID: WAD991281767
Trans Name: Not reported
TSDf Alt EPA ID: Not reported
TSDf Alt Name: Not reported
Waste Code Description: 612 - Household waste
RCRA Code: Not reported
Meth Code: D80 - Disposal, Land Fill
Quantity Tons: 0.15
Waste Quantity: 300
Quantity Unit: P
Additional Code 1: Not reported
Additional Code 2: Not reported
Additional Code 3: Not reported
Additional Code 4: Not reported
Additional Code 5: Not reported

HWTS:

Name: COUNTY SANITATION DISTS OF LOS ANGELES
Address: 8101 S ROSEMEAD BLVD
Address 2: Not reported
City,State,Zip: PICO RIVERA, CA 906600000
EPA ID: CAH777001026
Inactive Date: 03/18/2003
Create Date: 02/19/1998
Last Act Date: 02/19/1998
Mailing Name: Not reported
Mailing Address: 1955 WORKMAN MILL RD
Mailing Address 2: Not reported
Mailing City,State,Zip: WHITTIER, CA 906010000
Owner Name: CTY SAN DISTS LA CTY
Owner Address: 1955 WORKMAN MILL RD
Owner Address 2: Not reported
Owner City,State,Zip: WHITTIER, CA 906010000
Contact Name: JOE REILLY EXT 1622
Contact Address: 1955 WORKMAN MILL RD
Contact Address 2: Not reported
City,State,Zip: WHITTIER, CA 906010000

Map ID
Direction
Distance
Elevation

MAP FINDINGS

Site

Database(s)

EDR ID Number
EPA ID Number

SOUTHERN CALIFORNIA GAS CO (Continued)

S121021027

Year:	2019
Gepaid:	CAT000625137
TSD EPA ID:	CAD044429835
CA Waste Code:	181 - Other inorganic solid waste
Disposal Method:	H141 - Storage, Bulking, And/Or Transfer Off Site--No Treatment/Reovery (H010-H129) Or (H131-H135)
Tons:	3.30400
Year:	2019
Gepaid:	CAT000625137
TSD EPA ID:	CAD008302903
CA Waste Code:	791 - Liquids with pH <= 2
Disposal Method:	H141 - Storage, Bulking, And/Or Transfer Off Site--No Treatment/Reovery (H010-H129) Or (H131-H135)
Tons:	0.11750
Year:	2019
Gepaid:	CAT000625137
TSD EPA ID:	CAD044429835
CA Waste Code:	352 - Other organic solids
Disposal Method:	H141 - Storage, Bulking, And/Or Transfer Off Site--No Treatment/Reovery (H010-H129) Or (H131-H135)
Tons:	4.96650
Year:	2019
Gepaid:	CAT000625137
TSD EPA ID:	AZD049318009
CA Waste Code:	181 - Other inorganic solid waste
Disposal Method:	H141 - Storage, Bulking, And/Or Transfer Off Site--No Treatment/Reovery (H010-H129) Or (H131-H135)
Tons:	0.01250
Year:	2019
Gepaid:	CAT000625137
TSD EPA ID:	CAT000646117
CA Waste Code:	181 - Other inorganic solid waste
Disposal Method:	H132 - Landfill Or Surface Impoundment That Will Be Closed As Landfill(To Include On-Site Treatment And/Or Stabilization)
Tons:	2.59000
Year:	2019
Gepaid:	CAT000625137
TSD EPA ID:	UTD991301748
CA Waste Code:	352 - Other organic solids
Disposal Method:	H132 - Landfill Or Surface Impoundment That Will Be Closed As Landfill(To Include On-Site Treatment And/Or Stabilization)
Tons:	0.09250
Year:	2019
Gepaid:	CAT000625137
TSD EPA ID:	CAD008302903
CA Waste Code:	151 - Asbestos containing waste
Disposal Method:	H141 - Storage, Bulking, And/Or Transfer Off Site--No Treatment/Reovery (H010-H129) Or (H131-H135)
Tons:	0.30750
Year:	2019

Map ID
Direction
Distance
Elevation

MAP FINDINGS

Site

Database(s)

EDR ID Number
EPA ID Number

SOUTHERN CALIFORNIA GAS CO (Continued)

S121021027

Gepaid:	CAT000625137
TSD EPA ID:	CAD008302903
CA Waste Code:	223 - Unspecified oil-containing waste
Disposal Method:	H141 - Storage, Bulking, And/Or Transfer Off Site--No Treatment/Reovery (H010-H129) Or (H131-H135)
Tons:	0.30000
Year:	2019
Gepaid:	CAT000625137
TSD EPA ID:	CAD044429835
CA Waste Code:	132 - Aqueous solution with metals (< restricted levels and (Alkaline solution (pH >= 12.5) with metals))
Disposal Method:	H141 - Storage, Bulking, And/Or Transfer Off Site--No Treatment/Reovery (H010-H129) Or (H131-H135)
Tons:	0.00750
Year:	2019
Gepaid:	CAT000625137
TSD EPA ID:	CAD044429835
CA Waste Code:	151 - Asbestos containing waste
Disposal Method:	H141 - Storage, Bulking, And/Or Transfer Off Site--No Treatment/Reovery (H010-H129) Or (H131-H135)
Tons:	0.08250

[Click this hyperlink](#) while viewing on your computer to access 1274 additional CA HAZNET: record(s) in the EDR Site Report.

Additional Info:

Year:	2003
Gen EPA ID:	CAT000625137
Shipment Date:	Not reported
Creation Date:	Not reported
Receipt Date:	Not reported
Manifest ID:	99089310
Trans EPA ID:	TX0000938886
Trans Name:	Not reported
Trans 2 EPA ID:	Not reported
Trans 2 Name:	Not reported
TSD EPA ID:	CAD044429835
Trans Name:	Not reported
TSD EPA ID:	Not reported
TSD EPA Name:	Not reported
Waste Code Description:	181 - Other inorganic solid waste Organics
RCRA Code:	Not reported
Meth Code:	D99 - Disposal, Other
Quantity Tons:	0.1
Waste Quantity:	200
Quantity Unit:	P
Additional Code 1:	Not reported
Additional Code 2:	Not reported
Additional Code 3:	Not reported
Additional Code 4:	Not reported
Additional Code 5:	Not reported
Shipment Date:	Not reported

Map ID
Direction
Distance
Elevation

MAP FINDINGS

Site

Database(s)

EDR ID Number
EPA ID Number

SOUTHERN CALIFORNIA GAS CO (Continued)

S121021027

Creation Date: Not reported
Receipt Date: Not reported
Manifest ID: 99301327
Trans EPA ID: TX0000938886
Trans Name: Not reported
Trans 2 EPA ID: Not reported
Trans 2 Name: Not reported
TSDf EPA ID: CAD044429835
Trans Name: Not reported
TSDf Alt EPA ID: HAHQ36045257
TSDf Alt Name: Not reported
Waste Code Description: 223 - Unspecified oil-containing waste
RCRA Code: Not reported
Meth Code: D99 - Disposal, Other
Quantity Tons: 0.075
Waste Quantity: 150
Quantity Unit: P
Additional Code 1: Not reported
Additional Code 2: Not reported
Additional Code 3: Not reported
Additional Code 4: Not reported
Additional Code 5: Not reported

Shipment Date: Not reported
Creation Date: Not reported
Receipt Date: Not reported
Manifest ID: 99089321
Trans EPA ID: TX0000938886
Trans Name: Not reported
Trans 2 EPA ID: Not reported
Trans 2 Name: Not reported
TSDf EPA ID: CAD044429835
Trans Name: Not reported
TSDf Alt EPA ID: Not reported
TSDf Alt Name: Not reported
Waste Code Description: 221 - Waste oil and mixed oil
RCRA Code: Not reported
Meth Code: R01 - Recycler
Quantity Tons: 0.075
Waste Quantity: 150
Quantity Unit: P
Additional Code 1: Not reported
Additional Code 2: Not reported
Additional Code 3: Not reported
Additional Code 4: Not reported
Additional Code 5: Not reported

Shipment Date: Not reported
Creation Date: Not reported
Receipt Date: Not reported
Manifest ID: 99089321
Trans EPA ID: TX0000938886
Trans Name: Not reported
Trans 2 EPA ID: Not reported
Trans 2 Name: Not reported
TSDf EPA ID: CAD044429835
Trans Name: Not reported

Map ID
Direction
Distance
Elevation

MAP FINDINGS

Site

Database(s)

EDR ID Number
EPA ID Number

SOUTHERN CALIFORNIA GAS CO (Continued)

S121021027

TSDf Alt EPA ID:	Not reported
TSDf Alt Name:	Not reported
Waste Code Description:	223 - Unspecified oil-containing waste
RCRA Code:	Not reported
Meth Code:	D99 - Disposal, Other
Quantity Tons:	1
Waste Quantity:	2000
Quantity Unit:	P
Additional Code 1:	Not reported
Additional Code 2:	Not reported
Additional Code 3:	Not reported
Additional Code 4:	Not reported
Additional Code 5:	Not reported
Shipment Date:	Not reported
Creation Date:	Not reported
Receipt Date:	Not reported
Manifest ID:	99089321
Trans EPA ID:	TX0000938886
Trans Name:	Not reported
Trans 2 EPA ID:	Not reported
Trans 2 Name:	Not reported
TSDf EPA ID:	CAD044429835
Trans Name:	Not reported
TSDf Alt EPA ID:	Not reported
TSDf Alt Name:	Not reported
Waste Code Description:	181 - Other inorganic solid waste Organics
RCRA Code:	Not reported
Meth Code:	D99 - Disposal, Other
Quantity Tons:	0.075
Waste Quantity:	150
Quantity Unit:	P
Additional Code 1:	Not reported
Additional Code 2:	Not reported
Additional Code 3:	Not reported
Additional Code 4:	Not reported
Additional Code 5:	Not reported
Shipment Date:	Not reported
Creation Date:	Not reported
Receipt Date:	Not reported
Manifest ID:	99301090
Trans EPA ID:	TX0000938886
Trans Name:	Not reported
Trans 2 EPA ID:	Not reported
Trans 2 Name:	Not reported
TSDf EPA ID:	CAD044429835
Trans Name:	Not reported
TSDf Alt EPA ID:	Not reported
TSDf Alt Name:	Not reported
Waste Code Description:	221 - Waste oil and mixed oil
RCRA Code:	Not reported
Meth Code:	R01 - Recycler
Quantity Tons:	0.5
Waste Quantity:	1000
Quantity Unit:	P
Additional Code 1:	Not reported

Map ID
Direction
Distance
Elevation

MAP FINDINGS

Site

Database(s)

EDR ID Number
EPA ID Number

SOUTHERN CALIFORNIA GAS CO (Continued)

S121021027

Additional Code 2: Not reported
Additional Code 3: Not reported
Additional Code 4: Not reported
Additional Code 5: Not reported

Shipment Date: Not reported
Creation Date: Not reported
Receipt Date: Not reported
Manifest ID: 99301090
Trans EPA ID: TX0000938886
Trans Name: Not reported
Trans 2 EPA ID: Not reported
Trans 2 Name: Not reported
TSDf EPA ID: CAD044429835
Trans Name: Not reported
TSDf Alt EPA ID: Not reported
TSDf Alt Name: Not reported
Waste Code Description: 223 - Unspecified oil-containing waste
RCRA Code: Not reported
Meth Code: D99 - Disposal, Other
Quantity Tons: 1.75
Waste Quantity: 3500
Quantity Unit: P
Additional Code 1: Not reported
Additional Code 2: Not reported
Additional Code 3: Not reported
Additional Code 4: Not reported
Additional Code 5: Not reported

Shipment Date: Not reported
Creation Date: Not reported
Receipt Date: Not reported
Manifest ID: 99301090
Trans EPA ID: TX0000938886
Trans Name: Not reported
Trans 2 EPA ID: Not reported
Trans 2 Name: Not reported
TSDf EPA ID: CAD044429835
Trans Name: Not reported
TSDf Alt EPA ID: Not reported
TSDf Alt Name: Not reported
Waste Code Description: 181 - Other inorganic solid waste Organics
RCRA Code: Not reported
Meth Code: D99 - Disposal, Other
Quantity Tons: 0.1
Waste Quantity: 200
Quantity Unit: P
Additional Code 1: Not reported
Additional Code 2: Not reported
Additional Code 3: Not reported
Additional Code 4: Not reported
Additional Code 5: Not reported

Shipment Date: Not reported
Creation Date: Not reported
Receipt Date: Not reported
Manifest ID: 99301090

Map ID
Direction
Distance
Elevation

MAP FINDINGS

Site

Database(s)

EDR ID Number
EPA ID Number

SOUTHERN CALIFORNIA GAS CO (Continued)

S121021027

Trans EPA ID:	TX0000938886
Trans Name:	Not reported
Trans 2 EPA ID:	Not reported
Trans 2 Name:	Not reported
TSDf EPA ID:	CAD044429835
Trans Name:	Not reported
TSDf Alt EPA ID:	Not reported
TSDf Alt Name:	Not reported
Waste Code Description:	181 - Other inorganic solid waste Organics
RCRA Code:	Not reported
Meth Code:	D99 - Disposal, Other
Quantity Tons:	0.2
Waste Quantity:	400
Quantity Unit:	P
Additional Code 1:	Not reported
Additional Code 2:	Not reported
Additional Code 3:	Not reported
Additional Code 4:	Not reported
Additional Code 5:	Not reported
Shipment Date:	Not reported
Creation Date:	Not reported
Receipt Date:	Not reported
Manifest ID:	99301165
Trans EPA ID:	TX0000938886
Trans Name:	Not reported
Trans 2 EPA ID:	Not reported
Trans 2 Name:	Not reported
TSDf EPA ID:	CAD044429835
Trans Name:	Not reported
TSDf Alt EPA ID:	Not reported
TSDf Alt Name:	Not reported
Waste Code Description:	352 - Other organic solids
RCRA Code:	D001
Meth Code:	D99 - Disposal, Other
Quantity Tons:	0.075
Waste Quantity:	150
Quantity Unit:	P
Additional Code 1:	Not reported
Additional Code 2:	Not reported
Additional Code 3:	Not reported
Additional Code 4:	Not reported
Additional Code 5:	Not reported
Additional Info:	
Year:	2009
Gen EPA ID:	CAT000625137
Shipment Date:	20091221
Creation Date:	Not reported
Receipt Date:	Not reported
Manifest ID:	000220411VES
Trans EPA ID:	NJD080631369
Trans Name:	VEOLIA ES TECHNICAL SOLUTIONS
Trans 2 EPA ID:	Not reported
Trans 2 Name:	Not reported
TSDf EPA ID:	CAD008302903

Map ID
Direction
Distance
Elevation

MAP FINDINGS

Site

Database(s)

EDR ID Number
EPA ID Number

SOUTHERN CALIFORNIA GAS CO (Continued)

S121021027

Trans Name: VEOLIA ES TECHNICAL SOLUTIONS LLC
TSDf Alt EPA ID: Not reported
TSDf Alt Name: Not reported
Waste Code Description: 223 - Unspecified oil-containing waste
RCRA Code: Not reported
Meth Code: H039 - Other Recovery Of Reclamation For Reuse Including Acid
Regeneration, Organics Recovery Ect

Quantity Tons: 0.7
Waste Quantity: 1400
Quantity Unit: P
Additional Code 1: Not reported
Additional Code 2: Not reported
Additional Code 3: Not reported
Additional Code 4: Not reported
Additional Code 5: Not reported

Shipment Date: 20091221
Creation Date: Not reported
Receipt Date: Not reported
Manifest ID: 000220411VES
Trans EPA ID: NJD080631369
Trans Name: VEOLIA ES TECHNICAL SOLUTIONS
Trans 2 EPA ID: Not reported
Trans 2 Name: Not reported
TSDf EPA ID: CAD008302903
Trans Name: VEOLIA ES TECHNICAL SOLUTIONS LLC
TSDf Alt EPA ID: Not reported
TSDf Alt Name: Not reported
Waste Code Description: 331 - Off-specification, aged, or surplus organics
RCRA Code: Not reported
Meth Code: H141 - Storage, Bulking, And/Or Transfer Off Site--No
Treatment/Reovery (H010-H129) Or (H131-H135)

Quantity Tons: 0.2375
Waste Quantity: 475
Quantity Unit: P
Additional Code 1: Not reported
Additional Code 2: Not reported
Additional Code 3: Not reported
Additional Code 4: Not reported
Additional Code 5: Not reported

Shipment Date: 20091221
Creation Date: Not reported
Receipt Date: Not reported
Manifest ID: 000220411VES
Trans EPA ID: NJD080631369
Trans Name: VEOLIA ES TECHNICAL SOLUTIONS
Trans 2 EPA ID: Not reported
Trans 2 Name: Not reported
TSDf EPA ID: CAD008302903
Trans Name: VEOLIA ES TECHNICAL SOLUTIONS LLC
TSDf Alt EPA ID: Not reported
TSDf Alt Name: Not reported
Waste Code Description: 611 - Contaminated soil from site clean-ups
RCRA Code: Not reported
Meth Code: H141 - Storage, Bulking, And/Or Transfer Off Site--No
Treatment/Reovery (H010-H129) Or (H131-H135)

Map ID
Direction
Distance
Elevation

MAP FINDINGS

Site

Database(s)

EDR ID Number
EPA ID Number

SOUTHERN CALIFORNIA GAS CO (Continued)

S121021027

Quantity Tons: 1.075
Waste Quantity: 2150
Quantity Unit: P
Additional Code 1: Not reported
Additional Code 2: Not reported
Additional Code 3: Not reported
Additional Code 4: Not reported
Additional Code 5: Not reported

Shipment Date: 20091221
Creation Date: Not reported
Receipt Date: Not reported
Manifest ID: 000220411VES
Trans EPA ID: NJD080631369
Trans Name: VEOLIA ES TECHNICAL SOLUTIONS
Trans 2 EPA ID: Not reported
Trans 2 Name: Not reported
TSDf EPA ID: CAD008302903
Trans Name: VEOLIA ES TECHNICAL SOLUTIONS LLC
TSDf Alt EPA ID: Not reported
TSDf Alt Name: Not reported
Waste Code Description: 352 - Other organic solids
RCRA Code: Not reported
Meth Code: H141 - Storage, Bulking, And/Or Transfer Off Site--No Treatment/Reovery (H010-H129) Or (H131-H135)

Quantity Tons: 1.72
Waste Quantity: 3440
Quantity Unit: P
Additional Code 1: Not reported
Additional Code 2: Not reported
Additional Code 3: Not reported
Additional Code 4: Not reported
Additional Code 5: Not reported

Shipment Date: 20091221
Creation Date: Not reported
Receipt Date: Not reported
Manifest ID: 000220411VES
Trans EPA ID: NJD080631369
Trans Name: VEOLIA ES TECHNICAL SOLUTIONS
Trans 2 EPA ID: Not reported
Trans 2 Name: Not reported
TSDf EPA ID: CAD008302903
Trans Name: VEOLIA ES TECHNICAL SOLUTIONS LLC
TSDf Alt EPA ID: Not reported
TSDf Alt Name: Not reported
Waste Code Description: 221 - Waste oil and mixed oil
RCRA Code: Not reported
Meth Code: H061 - Fuel Blending Prior To Energy Recovery At Another Site

Quantity Tons: 0.0625
Waste Quantity: 125
Quantity Unit: P
Additional Code 1: Not reported
Additional Code 2: Not reported
Additional Code 3: Not reported
Additional Code 4: Not reported
Additional Code 5: Not reported

Map ID
Direction
Distance
Elevation

MAP FINDINGS

Site

Database(s)

EDR ID Number
EPA ID Number

SOUTHERN CALIFORNIA GAS CO (Continued)

S121021027

Shipment Date:	20091221
Creation Date:	Not reported
Receipt Date:	Not reported
Manifest ID:	000220411VES
Trans EPA ID:	NJD080631369
Trans Name:	VEOLIA ES TECHNICAL SOLUTIONS
Trans 2 EPA ID:	Not reported
Trans 2 Name:	Not reported
TSDf EPA ID:	CAD008302903
Trans Name:	VEOLIA ES TECHNICAL SOLUTIONS LLC
TSDf Alt EPA ID:	Not reported
TSDf Alt Name:	Not reported
Waste Code Description:	221 - Waste oil and mixed oil
RCRA Code:	Not reported
Meth Code:	H061 - Fuel Blending Prior To Energy Recovery At Another Site
Quantity Tons:	1.31
Waste Quantity:	2620
Quantity Unit:	P
Additional Code 1:	Not reported
Additional Code 2:	Not reported
Additional Code 3:	Not reported
Additional Code 4:	Not reported
Additional Code 5:	Not reported
Shipment Date:	20091221
Creation Date:	Not reported
Receipt Date:	Not reported
Manifest ID:	000220411VES
Trans EPA ID:	NJD080631369
Trans Name:	VEOLIA ES TECHNICAL SOLUTIONS
Trans 2 EPA ID:	Not reported
Trans 2 Name:	Not reported
TSDf EPA ID:	CAD008302903
Trans Name:	VEOLIA ES TECHNICAL SOLUTIONS LLC
TSDf Alt EPA ID:	Not reported
TSDf Alt Name:	Not reported
Waste Code Description:	133 - Aqueous solution with 10% or more total organic residues
RCRA Code:	Not reported
Meth Code:	H039 - Other Recovery Of Reclamation For Reuse Including Acid Regeneration, Organics Recovery Ect
Quantity Tons:	1.675
Waste Quantity:	3350
Quantity Unit:	P
Additional Code 1:	Not reported
Additional Code 2:	Not reported
Additional Code 3:	Not reported
Additional Code 4:	Not reported
Additional Code 5:	Not reported
Shipment Date:	20091221
Creation Date:	Not reported
Receipt Date:	Not reported
Manifest ID:	000220411VES
Trans EPA ID:	NJD080631369
Trans Name:	VEOLIA ES TECHNICAL SOLUTIONS
Trans 2 EPA ID:	Not reported
Trans 2 Name:	Not reported

Map ID
Direction
Distance
Elevation

MAP FINDINGS

Site

Database(s)

EDR ID Number
EPA ID Number

SOUTHERN CALIFORNIA GAS CO (Continued)

S121021027

TSDF EPA ID: CAD008302903
Trans Name: VEOLIA ES TECHNICAL SOLUTIONS LLC
TSDF Alt EPA ID: Not reported
TSDF Alt Name: Not reported
Waste Code Description: 141 - Off-specification, aged, or surplus inorganics
RCRA Code: Not reported
Meth Code: H141 - Storage, Bulking, And/Or Transfer Off Site--No Treatment/Reovery (H010-H129) Or (H131-H135)

Quantity Tons: 0.01
Waste Quantity: 20
Quantity Unit: P
Additional Code 1: Not reported
Additional Code 2: Not reported
Additional Code 3: Not reported
Additional Code 4: Not reported
Additional Code 5: Not reported

Shipment Date: 20091221
Creation Date: Not reported
Receipt Date: Not reported
Manifest ID: 000220411VES
Trans EPA ID: NJD080631369
Trans Name: VEOLIA ES TECHNICAL SOLUTIONS
Trans 2 EPA ID: Not reported
Trans 2 Name: Not reported
TSDF EPA ID: CAD008302903
Trans Name: VEOLIA ES TECHNICAL SOLUTIONS LLC
TSDF Alt EPA ID: Not reported
TSDF Alt Name: Not reported
Waste Code Description: 181 - Other inorganic solid waste Organics
RCRA Code: Not reported
Meth Code: H141 - Storage, Bulking, And/Or Transfer Off Site--No Treatment/Reovery (H010-H129) Or (H131-H135)

Quantity Tons: 0.01
Waste Quantity: 20
Quantity Unit: P
Additional Code 1: Not reported
Additional Code 2: Not reported
Additional Code 3: Not reported
Additional Code 4: Not reported
Additional Code 5: Not reported

Shipment Date: 20091221
Creation Date: Not reported
Receipt Date: Not reported
Manifest ID: 000220411VES
Trans EPA ID: NJD080631369
Trans Name: VEOLIA ES TECHNICAL SOLUTIONS
Trans 2 EPA ID: Not reported
Trans 2 Name: Not reported
TSDF EPA ID: CAD008302903
Trans Name: VEOLIA ES TECHNICAL SOLUTIONS LLC
TSDF Alt EPA ID: Not reported
TSDF Alt Name: Not reported
Waste Code Description: 151 - Asbestos-containing waste
RCRA Code: Not reported
Meth Code: H141 - Storage, Bulking, And/Or Transfer Off Site--No

Map ID
Direction
Distance
Elevation

MAP FINDINGS

Site

Database(s)

EDR ID Number
EPA ID Number

SOUTHERN CALIFORNIA GAS CO (Continued)

S121021027

Treatment/Reovery (H010-H129) Or (H131-H135)
Quantity Tons: 0.125
Waste Quantity: 250
Quantity Unit: P
Additional Code 1: Not reported
Additional Code 2: Not reported
Additional Code 3: Not reported
Additional Code 4: Not reported
Additional Code 5: Not reported

Additional Info:

Year: 2008
Gen EPA ID: CAT000625137

Shipment Date: 20081215
Creation Date: Not reported
Receipt Date: Not reported
Manifest ID: 000198312VES
Trans EPA ID: NJD080631369
Trans Name: VEOLIA ES TECHNICAL SOLUTIONS
Trans 2 EPA ID: Not reported
Trans 2 Name: Not reported
TSDf EPA ID: CAD008302903
Trans Name: VEOLIA ES TECHNICAL SOLUTIONS LLC
TSDf Alt EPA ID: Not reported
TSDf Alt Name: Not reported
Waste Code Description: 181 - Other inorganic solid waste Organics
RCRA Code: D008
Meth Code: H141 - Storage, Bulking, And/Or Transfer Off Site--No Treatment/Reovery (H010-H129) Or (H131-H135)

Quantity Tons: 0.525
Waste Quantity: 1050
Quantity Unit: P
Additional Code 1: Not reported
Additional Code 2: Not reported
Additional Code 3: Not reported
Additional Code 4: Not reported
Additional Code 5: Not reported

Shipment Date: 20081215
Creation Date: Not reported
Receipt Date: Not reported
Manifest ID: 000198312VES
Trans EPA ID: NJD080631369
Trans Name: VEOLIA ES TECHNICAL SOLUTIONS
Trans 2 EPA ID: Not reported
Trans 2 Name: Not reported
TSDf EPA ID: CAD008302903
Trans Name: VEOLIA ES TECHNICAL SOLUTIONS LLC
TSDf Alt EPA ID: Not reported
TSDf Alt Name: Not reported
Waste Code Description: 352 - Other organic solids
RCRA Code: D018
Meth Code: H141 - Storage, Bulking, And/Or Transfer Off Site--No Treatment/Reovery (H010-H129) Or (H131-H135)

Quantity Tons: 0.1225
Waste Quantity: 245

Map ID
 Direction
 Distance
 Elevation

MAP FINDINGS

Site

Database(s)

EDR ID Number
 EPA ID Number

SOUTHERN CALIFORNIA GAS CO (Continued)

S121021027

Quantity Unit:	P
Additional Code 1:	Not reported
Additional Code 2:	Not reported
Additional Code 3:	Not reported
Additional Code 4:	Not reported
Additional Code 5:	Not reported
Shipment Date:	20081215
Creation Date:	Not reported
Receipt Date:	Not reported
Manifest ID:	000198312VES
Trans EPA ID:	NJD080631369
Trans Name:	VEOLIA ES TECHNICAL SOLUTIONS
Trans 2 EPA ID:	Not reported
Trans 2 Name:	Not reported
TSDf EPA ID:	CAD008302903
Trans Name:	VEOLIA ES TECHNICAL SOLUTIONS LLC
TSDf Alt EPA ID:	Not reported
TSDf Alt Name:	Not reported
Waste Code Description:	181 - Other inorganic solid waste Organics
RCRA Code:	D008
Meth Code:	H141 - Storage, Bulking, And/Or Transfer Off Site--No Treatment/Reovery (H010-H129) Or (H131-H135)
Quantity Tons:	1.6825
Waste Quantity:	3365
Quantity Unit:	P
Additional Code 1:	Not reported
Additional Code 2:	Not reported
Additional Code 3:	Not reported
Additional Code 4:	Not reported
Additional Code 5:	Not reported
Shipment Date:	20081215
Creation Date:	Not reported
Receipt Date:	Not reported
Manifest ID:	000198312VES
Trans EPA ID:	NJD080631369
Trans Name:	VEOLIA ES TECHNICAL SOLUTIONS
Trans 2 EPA ID:	Not reported
Trans 2 Name:	Not reported
TSDf EPA ID:	CAD008302903
Trans Name:	VEOLIA ES TECHNICAL SOLUTIONS LLC
TSDf Alt EPA ID:	Not reported
TSDf Alt Name:	Not reported
Waste Code Description:	291 - Latex waste
RCRA Code:	Not reported
Meth Code:	H141 - Storage, Bulking, And/Or Transfer Off Site--No Treatment/Reovery (H010-H129) Or (H131-H135)
Quantity Tons:	0.2
Waste Quantity:	400
Quantity Unit:	P
Additional Code 1:	Not reported
Additional Code 2:	Not reported
Additional Code 3:	Not reported
Additional Code 4:	Not reported
Additional Code 5:	Not reported

Map ID
Direction
Distance
Elevation

MAP FINDINGS

Site

Database(s)

EDR ID Number
EPA ID Number

SOUTHERN CALIFORNIA GAS CO (Continued)

S121021027

Shipment Date:	20081215
Creation Date:	Not reported
Receipt Date:	Not reported
Manifest ID:	000198312VES
Trans EPA ID:	NJD080631369
Trans Name:	VEOLIA ES TECHNICAL SOLUTIONS
Trans 2 EPA ID:	Not reported
Trans 2 Name:	Not reported
TSDf EPA ID:	CAD008302903
Trans Name:	VEOLIA ES TECHNICAL SOLUTIONS LLC
TSDf Alt EPA ID:	Not reported
TSDf Alt Name:	Not reported
Waste Code Description:	611 - Contaminated soil from site clean-ups
RCRA Code:	Not reported
Meth Code:	H141 - Storage, Bulking, And/Or Transfer Off Site--No Treatment/Reovery (H010-H129) Or (H131-H135)
Quantity Tons:	0.2625
Waste Quantity:	525
Quantity Unit:	P
Additional Code 1:	Not reported
Additional Code 2:	Not reported
Additional Code 3:	Not reported
Additional Code 4:	Not reported
Additional Code 5:	Not reported
Shipment Date:	20081215
Creation Date:	Not reported
Receipt Date:	Not reported
Manifest ID:	000198312VES
Trans EPA ID:	NJD080631369
Trans Name:	VEOLIA ES TECHNICAL SOLUTIONS
Trans 2 EPA ID:	Not reported
Trans 2 Name:	Not reported
TSDf EPA ID:	CAD008302903
Trans Name:	VEOLIA ES TECHNICAL SOLUTIONS LLC
TSDf Alt EPA ID:	Not reported
TSDf Alt Name:	Not reported
Waste Code Description:	551 - Laboratory waste chemicals 561 Detergent and soap
RCRA Code:	Not reported
Meth Code:	H141 - Storage, Bulking, And/Or Transfer Off Site--No Treatment/Reovery (H010-H129) Or (H131-H135)
Quantity Tons:	0.005
Waste Quantity:	10
Quantity Unit:	P
Additional Code 1:	Not reported
Additional Code 2:	Not reported
Additional Code 3:	Not reported
Additional Code 4:	Not reported
Additional Code 5:	Not reported
Shipment Date:	20081215
Creation Date:	Not reported
Receipt Date:	Not reported
Manifest ID:	000198312VES
Trans EPA ID:	NJD080631369
Trans Name:	VEOLIA ES TECHNICAL SOLUTIONS
Trans 2 EPA ID:	Not reported

Map ID
Direction
Distance
Elevation

MAP FINDINGS

Site

Database(s)

EDR ID Number
EPA ID Number

SOUTHERN CALIFORNIA GAS CO (Continued)

S121021027

Trans 2 Name:	Not reported
TSDf EPA ID:	CAD008302903
Trans Name:	VEOLIA ES TECHNICAL SOLUTIONS LLC
TSDf Alt EPA ID:	Not reported
TSDf Alt Name:	Not reported
Waste Code Description:	343 - Unspecified organic liquid mixture
RCRA Code:	Not reported
Meth Code:	H039 - Other Recovery Of Reclamation For Reuse Including Acid Regeneration, Organics Recovery Ect
Quantity Tons:	0.26
Waste Quantity:	520
Quantity Unit:	P
Additional Code 1:	Not reported
Additional Code 2:	Not reported
Additional Code 3:	Not reported
Additional Code 4:	Not reported
Additional Code 5:	Not reported
Shipment Date:	20081215
Creation Date:	Not reported
Receipt Date:	Not reported
Manifest ID:	000198312VES
Trans EPA ID:	NJD080631369
Trans Name:	VEOLIA ES TECHNICAL SOLUTIONS
Trans 2 EPA ID:	Not reported
Trans 2 Name:	Not reported
TSDf EPA ID:	CAD008302903
Trans Name:	VEOLIA ES TECHNICAL SOLUTIONS LLC
TSDf Alt EPA ID:	Not reported
TSDf Alt Name:	Not reported
Waste Code Description:	223 - Unspecified oil-containing waste
RCRA Code:	Not reported
Meth Code:	H141 - Storage, Bulking, And/Or Transfer Off Site--No Treatment/Reovery (H010-H129) Or (H131-H135)
Quantity Tons:	0.4
Waste Quantity:	800
Quantity Unit:	P
Additional Code 1:	Not reported
Additional Code 2:	Not reported
Additional Code 3:	Not reported
Additional Code 4:	Not reported
Additional Code 5:	Not reported
Shipment Date:	20081215
Creation Date:	Not reported
Receipt Date:	Not reported
Manifest ID:	000198312VES
Trans EPA ID:	NJD080631369
Trans Name:	VEOLIA ES TECHNICAL SOLUTIONS
Trans 2 EPA ID:	Not reported
Trans 2 Name:	Not reported
TSDf EPA ID:	CAD008302903
Trans Name:	VEOLIA ES TECHNICAL SOLUTIONS LLC
TSDf Alt EPA ID:	Not reported
TSDf Alt Name:	Not reported
Waste Code Description:	133 - Aqueous solution with 10% or more total organic residues
RCRA Code:	Not reported

Map ID
Direction
Distance
Elevation

MAP FINDINGS

Site

Database(s)

EDR ID Number
EPA ID Number

SOUTHERN CALIFORNIA GAS CO (Continued)

S121021027

Meth Code: H039 - Other Recovery Of Reclamation For Reuse Including Acid
Regeneration, Organics Recovery Ect
Quantity Tons: 1.6
Waste Quantity: 3200
Quantity Unit: P
Additional Code 1: Not reported
Additional Code 2: Not reported
Additional Code 3: Not reported
Additional Code 4: Not reported
Additional Code 5: Not reported

Shipment Date: 20081215
Creation Date: Not reported
Receipt Date: Not reported
Manifest ID: 000198312VES
Trans EPA ID: NJD080631369
Trans Name: VEOLIA ES TECHNICAL SOLUTIONS
Trans 2 EPA ID: Not reported
Trans 2 Name: Not reported
TSDf EPA ID: CAD008302903
Trans Name: VEOLIA ES TECHNICAL SOLUTIONS LLC
TSDf Alt EPA ID: Not reported
TSDf Alt Name: Not reported
Waste Code Description: 135 - Unspecified aqueous solution
RCRA Code: Not reported
Meth Code: H141 - Storage, Bulking, And/Or Transfer Off Site--No
Treatment/Reovery (H010-H129) Or (H131-H135)

Quantity Tons: 0.4
Waste Quantity: 800
Quantity Unit: P
Additional Code 1: Not reported
Additional Code 2: Not reported
Additional Code 3: Not reported
Additional Code 4: Not reported
Additional Code 5: Not reported

Additional Info:
Year: 1994
Gen EPA ID: CAT000625137

Shipment Date: 19941219
Creation Date: 3/28/1996 0:00:00
Receipt Date: 19941219
Manifest ID: 93438940
Trans EPA ID: CAD981412356
Trans Name: Not reported
Trans 2 EPA ID: Not reported
Trans 2 Name: Not reported
TSDf EPA ID: CAD008302903
Trans Name: Not reported
TSDf Alt EPA ID: CAD008302903
TSDf Alt Name: Not reported
Waste Code Description: 214 - Unspecified solvent mixture
RCRA Code: D001
Meth Code: R01 - Recycler
Quantity Tons: 0.036
Waste Quantity: 10

Map ID
Direction
Distance
Elevation

MAP FINDINGS

Site

Database(s)

EDR ID Number
EPA ID Number

SOUTHERN CALIFORNIA GAS CO (Continued)

S121021027

Quantity Unit:	G
Additional Code 1:	Not reported
Additional Code 2:	Not reported
Additional Code 3:	Not reported
Additional Code 4:	Not reported
Additional Code 5:	Not reported
Shipment Date:	19941219
Creation Date:	3/28/1996 0:00:00
Receipt Date:	19941220
Manifest ID:	93438939
Trans EPA ID:	CAD981412356
Trans Name:	Not reported
Trans 2 EPA ID:	Not reported
Trans 2 Name:	Not reported
TSDF EPA ID:	CAT000646117
Trans Name:	Not reported
TSDF Alt EPA ID:	CAT000646117
TSDF Alt Name:	Not reported
Waste Code Description:	134 - Aqueous solution with <10% total organic residues
RCRA Code:	Not reported
Meth Code:	T01 - Treatment, Tank
Quantity Tons:	0.924
Waste Quantity:	220
Quantity Unit:	G
Additional Code 1:	Not reported
Additional Code 2:	Not reported
Additional Code 3:	Not reported
Additional Code 4:	Not reported
Additional Code 5:	Not reported
Shipment Date:	19941219
Creation Date:	3/28/1996 0:00:00
Receipt Date:	19941220
Manifest ID:	93438939
Trans EPA ID:	CAD981412356
Trans Name:	Not reported
Trans 2 EPA ID:	Not reported
Trans 2 Name:	Not reported
TSDF EPA ID:	CAT000646117
Trans Name:	Not reported
TSDF Alt EPA ID:	CAT000646117
TSDF Alt Name:	Not reported
Waste Code Description:	151 - Asbestos-containing waste
RCRA Code:	Not reported
Meth Code:	D80 - Disposal, Land Fill
Quantity Tons:	0.4905
Waste Quantity:	981
Quantity Unit:	P
Additional Code 1:	Not reported
Additional Code 2:	Not reported
Additional Code 3:	Not reported
Additional Code 4:	Not reported
Additional Code 5:	Not reported
Shipment Date:	19941219
Creation Date:	3/28/1996 0:00:00

Map ID
Direction
Distance
Elevation

MAP FINDINGS

Site

Database(s)

EDR ID Number
EPA ID Number

SOUTHERN CALIFORNIA GAS CO (Continued)

S121021027

Receipt Date: 19941220
Manifest ID: 93438942
Trans EPA ID: CAD981412356
Trans Name: Not reported
Trans 2 EPA ID: Not reported
Trans 2 Name: Not reported
TSDf EPA ID: CAT000646117
Trans Name: Not reported
TSDf Alt EPA ID: CAT000646117
TSDf Alt Name: Not reported
Waste Code Description: 551 - Laboratory waste chemicals 561 Detergent and soap
RCRA Code: D007
Meth Code: T01 - Treatment, Tank
Quantity Tons: 0.0417
Waste Quantity: 10
Quantity Unit: G
Additional Code 1: Not reported
Additional Code 2: Not reported
Additional Code 3: Not reported
Additional Code 4: Not reported
Additional Code 5: Not reported

Shipment Date: 19941219
Creation Date: 3/28/1996 0:00:00
Receipt Date: 19941220
Manifest ID: 93438942
Trans EPA ID: CAD981412356
Trans Name: Not reported
Trans 2 EPA ID: Not reported
Trans 2 Name: Not reported
TSDf EPA ID: CAT000646117
Trans Name: Not reported
TSDf Alt EPA ID: CAT000646117
TSDf Alt Name: Not reported
Waste Code Description: 181 - Other inorganic solid waste Organics
RCRA Code: D009
Meth Code: T01 - Treatment, Tank
Quantity Tons: 0.03
Waste Quantity: 60
Quantity Unit: P
Additional Code 1: Not reported
Additional Code 2: Not reported
Additional Code 3: Not reported
Additional Code 4: Not reported
Additional Code 5: Not reported

Shipment Date: 19941219
Creation Date: 3/28/1996 0:00:00
Receipt Date: 19941219
Manifest ID: 93438941
Trans EPA ID: CAD981412356
Trans Name: Not reported
Trans 2 EPA ID: Not reported
Trans 2 Name: Not reported
TSDf EPA ID: CAD008302903
Trans Name: Not reported
TSDf Alt EPA ID: CAD008302903

Map ID
Direction
Distance
Elevation

MAP FINDINGS

Site

Database(s)

EDR ID Number
EPA ID Number

SOUTHERN CALIFORNIA GAS CO (Continued)

S121021027

TSDF Alt Name: Not reported
Waste Code Description: 241 - Tank bottom waste 251 Still bottoms with halogenated organics
RCRA Code: D001
Meth Code: R01 - Recycler
Quantity Tons: 0.0417
Waste Quantity: 10
Quantity Unit: G
Additional Code 1: Not reported
Additional Code 2: Not reported
Additional Code 3: Not reported
Additional Code 4: Not reported
Additional Code 5: Not reported

Shipment Date: 19941219
Creation Date: 3/28/1996 0:00:00
Receipt Date: 19941219
Manifest ID: 93438941
Trans EPA ID: CAD981412356
Trans Name: Not reported
Trans 2 EPA ID: Not reported
Trans 2 Name: Not reported
TSDF EPA ID: CAD008302903
Trans Name: Not reported
TSDF Alt EPA ID: CAD008302903
TSDF Alt Name: Not reported
Waste Code Description: - Not reported
RCRA Code: Not reported
Meth Code: R01 - Recycler
Quantity Tons: 0.359
Waste Quantity: 718
Quantity Unit: P
Additional Code 1: Not reported
Additional Code 2: Not reported
Additional Code 3: Not reported
Additional Code 4: Not reported
Additional Code 5: Not reported

Shipment Date: 19941219
Creation Date: 3/28/1996 0:00:00
Receipt Date: 19941219
Manifest ID: 93438941
Trans EPA ID: CAD981412356
Trans Name: Not reported
Trans 2 EPA ID: Not reported
Trans 2 Name: Not reported
TSDF EPA ID: CAD008302903
Trans Name: Not reported
TSDF Alt EPA ID: CAD008302903
TSDF Alt Name: Not reported
Waste Code Description: 221 - Waste oil and mixed oil
RCRA Code: D001
Meth Code: R01 - Recycler
Quantity Tons: 0.418
Waste Quantity: 110
Quantity Unit: G
Additional Code 1: Not reported
Additional Code 2: Not reported

Map ID
Direction
Distance
Elevation

MAP FINDINGS

Site

Database(s)

EDR ID Number
EPA ID Number

SOUTHERN CALIFORNIA GAS CO (Continued)

S121021027

Additional Code 3:	Not reported
Additional Code 4:	Not reported
Additional Code 5:	Not reported
Shipment Date:	19941219
Creation Date:	3/28/1996 0:00:00
Receipt Date:	19941219
Manifest ID:	93438941
Trans EPA ID:	CAD981412356
Trans Name:	Not reported
Trans 2 EPA ID:	Not reported
Trans 2 Name:	Not reported
TSDf EPA ID:	CAD008302903
Trans Name:	Not reported
TSDf Alt EPA ID:	CAD008302903
TSDf Alt Name:	Not reported
Waste Code Description:	343 - Unspecified organic liquid mixture
RCRA Code:	D001
Meth Code:	R01 - Recycler
Quantity Tons:	0.476
Waste Quantity:	140
Quantity Unit:	G
Additional Code 1:	Not reported
Additional Code 2:	Not reported
Additional Code 3:	Not reported
Additional Code 4:	Not reported
Additional Code 5:	Not reported
Shipment Date:	19941219
Creation Date:	3/28/1996 0:00:00
Receipt Date:	19941219
Manifest ID:	93438940
Trans EPA ID:	CAD981412356
Trans Name:	Not reported
Trans 2 EPA ID:	Not reported
Trans 2 Name:	Not reported
TSDf EPA ID:	CAD008302903
Trans Name:	Not reported
TSDf Alt EPA ID:	CAD008302903
TSDf Alt Name:	Not reported
Waste Code Description:	223 - Unspecified oil-containing waste
RCRA Code:	Not reported
Meth Code:	R01 - Recycler
Quantity Tons:	0.0417
Waste Quantity:	10
Quantity Unit:	G
Additional Code 1:	Not reported
Additional Code 2:	Not reported
Additional Code 3:	Not reported
Additional Code 4:	Not reported
Additional Code 5:	Not reported

Additional Info:
Year: 2004
Gen EPA ID: CAT000625137

Shipment Date: Not reported

Map ID
Direction
Distance
Elevation

MAP FINDINGS

Site

Database(s)

EDR ID Number
EPA ID Number

SOUTHERN CALIFORNIA GAS CO (Continued)

S121021027

Creation Date:	Not reported
Receipt Date:	Not reported
Manifest ID:	99088509
Trans EPA ID:	TX0000938886
Trans Name:	TERIS LLC
Trans 2 EPA ID:	Not reported
Trans 2 Name:	Not reported
TSDf EPA ID:	CAD044429835
Trans Name:	TERIS WILMINGTON
TSDf Alt EPA ID:	HAHQ36045257
TSDf Alt Name:	Not reported
Waste Code Description:	221 - Waste oil and mixed oil
RCRA Code:	Not reported
Meth Code:	- Not reported
Quantity Tons:	1
Waste Quantity:	2000
Quantity Unit:	P
Additional Code 1:	Not reported
Additional Code 2:	Not reported
Additional Code 3:	Not reported
Additional Code 4:	Not reported
Additional Code 5:	Not reported
Shipment Date:	Not reported
Creation Date:	Not reported
Receipt Date:	Not reported
Manifest ID:	23821004
Trans EPA ID:	NJD080631369
Trans Name:	ONYX ENVIRONMENTAL SVCS LLC
Trans 2 EPA ID:	Not reported
Trans 2 Name:	Not reported
TSDf EPA ID:	CAD008302903
Trans Name:	ONYX ENVIRONMENTAL SVCS LLC
TSDf Alt EPA ID:	CAD008302903
TSDf Alt Name:	Not reported
Waste Code Description:	352 - Other organic solids
RCRA Code:	NONE
Meth Code:	H01 - Transfer Station
Quantity Tons:	2.4975
Waste Quantity:	4995
Quantity Unit:	P
Additional Code 1:	Not reported
Additional Code 2:	Not reported
Additional Code 3:	Not reported
Additional Code 4:	Not reported
Additional Code 5:	Not reported
Shipment Date:	Not reported
Creation Date:	Not reported
Receipt Date:	Not reported
Manifest ID:	99088509
Trans EPA ID:	TX0000938886
Trans Name:	TERIS LLC
Trans 2 EPA ID:	Not reported
Trans 2 Name:	Not reported
TSDf EPA ID:	CAD044429835
Trans Name:	TERIS WILMINGTON

Map ID
Direction
Distance
Elevation

MAP FINDINGS

Site

Database(s)

EDR ID Number
EPA ID Number

SOUTHERN CALIFORNIA GAS CO (Continued)

S121021027

TSDF Alt EPA ID: HAHQ36045257
TSDF Alt Name: Not reported
Waste Code Description: 331 - Off-specification, aged, or surplus organics
RCRA Code: Not reported
Meth Code: - Not reported
Quantity Tons: 0.025
Waste Quantity: 50
Quantity Unit: P
Additional Code 1: Not reported
Additional Code 2: Not reported
Additional Code 3: Not reported
Additional Code 4: Not reported
Additional Code 5: Not reported

Shipment Date: Not reported
Creation Date: Not reported
Receipt Date: Not reported
Manifest ID: 99088564
Trans EPA ID: NED986382133
Trans Name: SMITH SYSTEMS
Trans 2 EPA ID: Not reported
Trans 2 Name: Not reported
TSDF EPA ID: CAD044429835
Trans Name: TERIS WILMINGTON
TSDF Alt EPA ID: HAHQ36045257
TSDF Alt Name: Not reported
Waste Code Description: 223 - Unspecified oil-containing waste
RCRA Code: Not reported
Meth Code: D99 - Disposal, Other
Quantity Tons: 8.2
Waste Quantity: 16400
Quantity Unit: P
Additional Code 1: Not reported
Additional Code 2: Not reported
Additional Code 3: Not reported
Additional Code 4: Not reported
Additional Code 5: Not reported

Shipment Date: Not reported
Creation Date: Not reported
Receipt Date: Not reported
Manifest ID: 99088564
Trans EPA ID: NED986382133
Trans Name: SMITH SYSTEMS
Trans 2 EPA ID: Not reported
Trans 2 Name: Not reported
TSDF EPA ID: CAD044429835
Trans Name: TERIS WILMINGTON
TSDF Alt EPA ID: HAHQ36045257
TSDF Alt Name: Not reported
Waste Code Description: - Not reported
RCRA Code: Not reported
Meth Code: R01 - Recycler
Quantity Tons: Not reported
Waste Quantity: Not reported
Quantity Unit: Not reported
Additional Code 1: Not reported

Map ID
Direction
Distance
Elevation

MAP FINDINGS

Site

Database(s)

EDR ID Number
EPA ID Number

SOUTHERN CALIFORNIA GAS CO (Continued)

S121021027

Additional Code 2:	Not reported
Additional Code 3:	Not reported
Additional Code 4:	Not reported
Additional Code 5:	Not reported
Shipment Date:	Not reported
Creation Date:	Not reported
Receipt Date:	Not reported
Manifest ID:	99088564
Trans EPA ID:	NED986382133
Trans Name:	SMITH SYSTEMS
Trans 2 EPA ID:	Not reported
Trans 2 Name:	Not reported
TSDf EPA ID:	CAD044429835
Trans Name:	TERIS WILMINGTON
TSDf Alt EPA ID:	HAHQ36045257
TSDf Alt Name:	Not reported
Waste Code Description:	181 - Other inorganic solid waste Organics
RCRA Code:	D001
Meth Code:	- Not reported
Quantity Tons:	0.15
Waste Quantity:	300
Quantity Unit:	P
Additional Code 1:	Not reported
Additional Code 2:	Not reported
Additional Code 3:	Not reported
Additional Code 4:	Not reported
Additional Code 5:	Not reported
Shipment Date:	Not reported
Creation Date:	Not reported
Receipt Date:	Not reported
Manifest ID:	23821004
Trans EPA ID:	NJD080631369
Trans Name:	ONYX ENVIRONMENTAL SVCS LLC
Trans 2 EPA ID:	Not reported
Trans 2 Name:	Not reported
TSDf EPA ID:	CAD008302903
Trans Name:	ONYX ENVIRONMENTAL SVCS LLC
TSDf Alt EPA ID:	CAD008302903
TSDf Alt Name:	Not reported
Waste Code Description:	331 - Off-specification, aged, or surplus organics
RCRA Code:	D002
Meth Code:	H01 - Transfer Station
Quantity Tons:	0.18
Waste Quantity:	360
Quantity Unit:	P
Additional Code 1:	Not reported
Additional Code 2:	Not reported
Additional Code 3:	Not reported
Additional Code 4:	Not reported
Additional Code 5:	Not reported
Shipment Date:	Not reported
Creation Date:	Not reported
Receipt Date:	Not reported
Manifest ID:	23821004

Map ID
Direction
Distance
Elevation

MAP FINDINGS

Site

Database(s)

EDR ID Number
EPA ID Number

SOUTHERN CALIFORNIA GAS CO (Continued)

S121021027

Trans EPA ID:	NJD080631369
Trans Name:	ONYX ENVIRONMENTAL SVCS LLC
Trans 2 EPA ID:	Not reported
Trans 2 Name:	Not reported
TSDf EPA ID:	CAD008302903
Trans Name:	ONYX ENVIRONMENTAL SVCS LLC
TSDf Alt EPA ID:	CAD008302903
TSDf Alt Name:	Not reported
Waste Code Description:	343 - Unspecified organic liquid mixture
RCRA Code:	F003
Meth Code:	R01 - Recycler
Quantity Tons:	1.8
Waste Quantity:	3600
Quantity Unit:	P
Additional Code 1:	Not reported
Additional Code 2:	Not reported
Additional Code 3:	Not reported
Additional Code 4:	Not reported
Additional Code 5:	Not reported
Shipment Date:	Not reported
Creation Date:	Not reported
Receipt Date:	Not reported
Manifest ID:	23821004
Trans EPA ID:	NJD080631369
Trans Name:	ONYX ENVIRONMENTAL SVCS LLC
Trans 2 EPA ID:	Not reported
Trans 2 Name:	Not reported
TSDf EPA ID:	CAD008302903
Trans Name:	ONYX ENVIRONMENTAL SVCS LLC
TSDf Alt EPA ID:	CAD008302903
TSDf Alt Name:	Not reported
Waste Code Description:	181 - Other inorganic solid waste Organics
RCRA Code:	D008
Meth Code:	H01 - Transfer Station
Quantity Tons:	0.216
Waste Quantity:	432
Quantity Unit:	P
Additional Code 1:	Not reported
Additional Code 2:	Not reported
Additional Code 3:	Not reported
Additional Code 4:	Not reported
Additional Code 5:	Not reported
Shipment Date:	Not reported
Creation Date:	Not reported
Receipt Date:	Not reported
Manifest ID:	23821004
Trans EPA ID:	NJD080631369
Trans Name:	ONYX ENVIRONMENTAL SVCS LLC
Trans 2 EPA ID:	Not reported
Trans 2 Name:	Not reported
TSDf EPA ID:	CAD008302903
Trans Name:	ONYX ENVIRONMENTAL SVCS LLC
TSDf Alt EPA ID:	CAD008302903
TSDf Alt Name:	Not reported
Waste Code Description:	223 - Unspecified oil-containing waste

Map ID
Direction
Distance
Elevation

MAP FINDINGS

Site

Database(s)

EDR ID Number
EPA ID Number

SOUTHERN CALIFORNIA GAS CO (Continued)

S121021027

RCRA Code: NONE
Meth Code: R01 - Recycler
Quantity Tons: 0.2
Waste Quantity: 400
Quantity Unit: P
Additional Code 1: Not reported
Additional Code 2: Not reported
Additional Code 3: Not reported
Additional Code 4: Not reported
Additional Code 5: Not reported

Additional Info:

Year: 1995
Gen EPA ID: CAT000625137

Shipment Date: 19951229
Creation Date: 9/18/1996 0:00:00
Receipt Date: 19960102
Manifest ID: 95151510
Trans EPA ID: CAD059240713
Trans Name: Not reported
Trans 2 EPA ID: Not reported
Trans 2 Name: Not reported
TSDf EPA ID: CAD980887418
Trans Name: Not reported
TSDf Alt EPA ID: CAD980887418
TSDf Alt Name: Not reported
Waste Code Description: 221 - Waste oil and mixed oil
RCRA Code: Not reported
Meth Code: R01 - Recycler
Quantity Tons: 5.51
Waste Quantity: 1450
Quantity Unit: G
Additional Code 1: Not reported
Additional Code 2: Not reported
Additional Code 3: Not reported
Additional Code 4: Not reported
Additional Code 5: Not reported

Shipment Date: 19951229
Creation Date: 7/29/1996 0:00:00
Receipt Date: 19951229
Manifest ID: 95401819
Trans EPA ID: CAT000625137
Trans Name: Not reported
Trans 2 EPA ID: Not reported
Trans 2 Name: Not reported
TSDf EPA ID: CAD981422017
Trans Name: Not reported
TSDf Alt EPA ID: Not reported
TSDf Alt Name: Not reported
Waste Code Description: 261 - Not reported
RCRA Code: Not reported
Meth Code: D99 - Disposal, Other
Quantity Tons: 0.0875
Waste Quantity: 175
Quantity Unit: P

Map ID
Direction
Distance
Elevation

MAP FINDINGS

Site

Database(s)

EDR ID Number
EPA ID Number

SOUTHERN CALIFORNIA GAS CO (Continued)

S121021027

Additional Code 1:	Not reported
Additional Code 2:	Not reported
Additional Code 3:	Not reported
Additional Code 4:	Not reported
Additional Code 5:	Not reported
Shipment Date:	19951228
Creation Date:	7/29/1996 0:00:00
Receipt Date:	19951229
Manifest ID:	95822008
Trans EPA ID:	ILD984908202
Trans Name:	Not reported
Trans 2 EPA ID:	Not reported
Trans 2 Name:	Not reported
TSDf EPA ID:	CAT000613893
Trans Name:	Not reported
TSDf Alt EPA ID:	Not reported
TSDf Alt Name:	Not reported
Waste Code Description:	741 - Liquids with halogenated organic compounds > 1000 mg/l
RCRA Code:	D006
Meth Code:	H01 - Transfer Station
Quantity Tons:	0.1
Waste Quantity:	24
Quantity Unit:	G
Additional Code 1:	Not reported
Additional Code 2:	Not reported
Additional Code 3:	Not reported
Additional Code 4:	Not reported
Additional Code 5:	Not reported
Shipment Date:	19951228
Creation Date:	7/29/1996 0:00:00
Receipt Date:	19951229
Manifest ID:	95822008
Trans EPA ID:	ILD984908202
Trans Name:	Not reported
Trans 2 EPA ID:	Not reported
Trans 2 Name:	Not reported
TSDf EPA ID:	CAT000613893
Trans Name:	Not reported
TSDf Alt EPA ID:	Not reported
TSDf Alt Name:	Not reported
Waste Code Description:	741 - Liquids with halogenated organic compounds > 1000 mg/l
RCRA Code:	D001
Meth Code:	H01 - Transfer Station
Quantity Tons:	0.1251
Waste Quantity:	30
Quantity Unit:	G
Additional Code 1:	Not reported
Additional Code 2:	Not reported
Additional Code 3:	Not reported
Additional Code 4:	Not reported
Additional Code 5:	Not reported
Shipment Date:	19951227
Creation Date:	6/28/2006 10:57:05
Receipt Date:	19951228

Map ID
Direction
Distance
Elevation

MAP FINDINGS

Site

Database(s)

EDR ID Number
EPA ID Number

SOUTHERN CALIFORNIA GAS CO (Continued)

S121021027

Manifest ID: 95816071
Trans EPA ID: ILD984908202
Trans Name: Not reported
Trans 2 EPA ID: Not reported
Trans 2 Name: Not reported
TSDf EPA ID: CAT000613893
Trans Name: Not reported
TSDf Alt EPA ID: Not reported
TSDf Alt Name: Not reported
Waste Code Description: 212 - Oxygenated solvents (acetone, butanol, ethyl acetate, etc.)
RCRA Code: F005
Meth Code: H01 - Transfer Station
Quantity Tons: 0.018
Waste Quantity: 36
Quantity Unit: P
Additional Code 1: Not reported
Additional Code 2: Not reported
Additional Code 3: Not reported
Additional Code 4: Not reported
Additional Code 5: Not reported

Shipment Date: 19951211
Creation Date: 7/26/1996 0:00:00
Receipt Date: 19951212
Manifest ID: 95821402
Trans EPA ID: ILD984908202
Trans Name: Not reported
Trans 2 EPA ID: Not reported
Trans 2 Name: Not reported
TSDf EPA ID: CAT000613893
Trans Name: Not reported
TSDf Alt EPA ID: Not reported
TSDf Alt Name: Not reported
Waste Code Description: 741 - Liquids with halogenated organic compounds > 1000 mg/l
RCRA Code: D006
Meth Code: H01 - Transfer Station
Quantity Tons: 0.075
Waste Quantity: 18
Quantity Unit: G
Additional Code 1: Not reported
Additional Code 2: Not reported
Additional Code 3: Not reported
Additional Code 4: Not reported
Additional Code 5: Not reported

Shipment Date: 19951211
Creation Date: 7/26/1996 0:00:00
Receipt Date: 19951212
Manifest ID: 95821402
Trans EPA ID: ILD984908202
Trans Name: Not reported
Trans 2 EPA ID: Not reported
Trans 2 Name: Not reported
TSDf EPA ID: CAT000613893
Trans Name: Not reported
TSDf Alt EPA ID: Not reported
TSDf Alt Name: Not reported

Map ID
Direction
Distance
Elevation

MAP FINDINGS

Site

Database(s)

EDR ID Number
EPA ID Number

SOUTHERN CALIFORNIA GAS CO (Continued)

S121021027

Waste Code Description: 741 - Liquids with halogenated organic compounds > 1000 mg/l
RCRA Code: D001
Meth Code: H01 - Transfer Station
Quantity Tons: 0.2502
Waste Quantity: 60
Quantity Unit: G
Additional Code 1: Not reported
Additional Code 2: Not reported
Additional Code 3: Not reported
Additional Code 4: Not reported
Additional Code 5: Not reported

Shipment Date: 19951207
Creation Date: 7/26/1996 0:00:00
Receipt Date: 19951207
Manifest ID: 95151505
Trans EPA ID: CAD981412356
Trans Name: Not reported
Trans 2 EPA ID: Not reported
Trans 2 Name: Not reported
TSDf EPA ID: CAT000646117
Trans Name: Not reported
TSDf Alt EPA ID: Not reported
TSDf Alt Name: Not reported
Waste Code Description: 343 - Unspecified organic liquid mixture
RCRA Code: Not reported
Meth Code: T01 - Treatment, Tank
Quantity Tons: 0.374
Waste Quantity: 110
Quantity Unit: G
Additional Code 1: Not reported
Additional Code 2: Not reported
Additional Code 3: Not reported
Additional Code 4: Not reported
Additional Code 5: Not reported

Shipment Date: 19951207
Creation Date: 7/26/1996 0:00:00
Receipt Date: 19951207
Manifest ID: 95151505
Trans EPA ID: CAD981412356
Trans Name: Not reported
Trans 2 EPA ID: Not reported
Trans 2 Name: Not reported
TSDf EPA ID: CAT000646117
Trans Name: Not reported
TSDf Alt EPA ID: Not reported
TSDf Alt Name: Not reported
Waste Code Description: 223 - Unspecified oil-containing waste
RCRA Code: Not reported
Meth Code: D80 - Disposal, Land Fill
Quantity Tons: 0.6785
Waste Quantity: 1357
Quantity Unit: P
Additional Code 1: Not reported
Additional Code 2: Not reported
Additional Code 3: Not reported

Map ID
Direction
Distance
Elevation

MAP FINDINGS

Site

Database(s)

EDR ID Number
EPA ID Number

SOUTHERN CALIFORNIA GAS CO (Continued)

S121021027

Additional Code 4:	Not reported
Additional Code 5:	Not reported
Shipment Date:	19951207
Creation Date:	7/26/1996 0:00:00
Receipt Date:	19951207
Manifest ID:	95151505
Trans EPA ID:	CAD981412356
Trans Name:	Not reported
Trans 2 EPA ID:	Not reported
Trans 2 Name:	Not reported
TSDf EPA ID:	CAT000646117
Trans Name:	Not reported
TSDf Alt EPA ID:	Not reported
TSDf Alt Name:	Not reported
Waste Code Description:	181 - Other inorganic solid waste Organics
RCRA Code:	D008
Meth Code:	T01 - Treatment, Tank
Quantity Tons:	1.035
Waste Quantity:	2070
Quantity Unit:	P
Additional Code 1:	Not reported
Additional Code 2:	Not reported
Additional Code 3:	Not reported
Additional Code 4:	Not reported
Additional Code 5:	Not reported
Additional Info:	
Year:	2014
Gen EPA ID:	CAT000625137
Shipment Date:	20141222
Creation Date:	3/3/2015 22:15:07
Receipt Date:	20141222
Manifest ID:	010166952JJK
Trans EPA ID:	CAT000625137
Trans Name:	SOUTHERN CALIFORNIA GAS COMPANY
Trans 2 EPA ID:	Not reported
Trans 2 Name:	Not reported
TSDf EPA ID:	CAD981422017
Trans Name:	SOUTHERN CALIFORNIA GAS COMPANY - OLYMPIC
TSDf Alt EPA ID:	Not reported
TSDf Alt Name:	Not reported
Waste Code Description:	261 - Not reported
RCRA Code:	Not reported
Meth Code:	H141 - Storage, Bulking, And/Or Transfer Off Site--No Treatment/Recovery (H010-H129) Or (H131-H135)
Quantity Tons:	0.015
Waste Quantity:	30
Quantity Unit:	P
Additional Code 1:	Not reported
Additional Code 2:	Not reported
Additional Code 3:	Not reported
Additional Code 4:	Not reported
Additional Code 5:	Not reported
Shipment Date:	20141218

Map ID
Direction
Distance
Elevation

MAP FINDINGS

Site

Database(s)

EDR ID Number
EPA ID Number

SOUTHERN CALIFORNIA GAS CO (Continued)

S121021027

Creation Date: 2/26/2015 22:14:59
Receipt Date: 20141228
Manifest ID: 008066217FLE
Trans EPA ID: MAD039322250
Trans Name: CLEAN HARBORS ENVIRONMENTAL SERVICES INC
Trans 2 EPA ID: Not reported
Trans 2 Name: Not reported
TSDf EPA ID: CAD044429835
Trans Name: CLEAN HARBORS WILMINGTON LLC
TSDf Alt EPA ID: Not reported
TSDf Alt Name: Not reported
Waste Code Description: 181 - Other inorganic solid waste Organics
RCRA Code: D008
Meth Code: H141 - Storage, Bulking, And/Or Transfer Off Site--No Treatment/Reovery (H010-H129) Or (H131-H135)

Quantity Tons: 0.55
Waste Quantity: 1100
Quantity Unit: P
Additional Code 1: Not reported
Additional Code 2: Not reported
Additional Code 3: Not reported
Additional Code 4: Not reported
Additional Code 5: Not reported

Shipment Date: 20141218
Creation Date: Not reported
Receipt Date: Not reported
Manifest ID: 008066217FLE
Trans EPA ID: MAD039322250
Trans Name: CLEAN HARBORS ENVIRONMENTAL SERVICES INC
Trans 2 EPA ID: Not reported
Trans 2 Name: Not reported
TSDf EPA ID: CAD044429835
Trans Name: CLEAN HARBORS WILMINGTON LLC
TSDf Alt EPA ID: Not reported
TSDf Alt Name: Not reported
Waste Code Description: 352 - Other organic solids
RCRA Code: Not reported
Meth Code: H141 - Storage, Bulking, And/Or Transfer Off Site--No Treatment/Reovery (H010-H129) Or (H131-H135)

Quantity Tons: 1.265
Waste Quantity: 2530
Quantity Unit: P
Additional Code 1: Not reported
Additional Code 2: Not reported
Additional Code 3: Not reported
Additional Code 4: Not reported
Additional Code 5: Not reported

Shipment Date: 20141218
Creation Date: Not reported
Receipt Date: Not reported
Manifest ID: 008066217FLE
Trans EPA ID: MAD039322250
Trans Name: CLEAN HARBORS ENVIRONMENTAL SERVICES INC
Trans 2 EPA ID: Not reported
Trans 2 Name: Not reported

Map ID
Direction
Distance
Elevation

MAP FINDINGS

Site

Database(s)

EDR ID Number
EPA ID Number

SOUTHERN CALIFORNIA GAS CO (Continued)

S121021027

TSDF EPA ID: CAD044429835
Trans Name: CLEAN HARBORS WILMINGTON LLC
TSDF Alt EPA ID: Not reported
TSDF Alt Name: Not reported
Waste Code Description: 223 - Unspecified oil-containing waste
RCRA Code: Not reported
Meth Code: H141 - Storage, Bulking, And/Or Transfer Off Site--No Treatment/Reovery (H010-H129) Or (H131-H135)

Quantity Tons: 0.15
Waste Quantity: 300
Quantity Unit: P
Additional Code 1: Not reported
Additional Code 2: Not reported
Additional Code 3: Not reported
Additional Code 4: Not reported
Additional Code 5: Not reported

Shipment Date: 20141218
Creation Date: Not reported
Receipt Date: Not reported
Manifest ID: 008066217FLE
Trans EPA ID: MAD039322250
Trans Name: CLEAN HARBORS ENVIRONMENTAL SERVICES INC
Trans 2 EPA ID: Not reported
Trans 2 Name: Not reported
TSDF EPA ID: CAD044429835
Trans Name: CLEAN HARBORS WILMINGTON LLC
TSDF Alt EPA ID: Not reported
TSDF Alt Name: Not reported
Waste Code Description: 352 - Other organic solids
RCRA Code: Not reported
Meth Code: H141 - Storage, Bulking, And/Or Transfer Off Site--No Treatment/Reovery (H010-H129) Or (H131-H135)

Quantity Tons: 2.685
Waste Quantity: 5370
Quantity Unit: P
Additional Code 1: Not reported
Additional Code 2: Not reported
Additional Code 3: Not reported
Additional Code 4: Not reported
Additional Code 5: Not reported

Shipment Date: 20141218
Creation Date: Not reported
Receipt Date: Not reported
Manifest ID: 008066217FLE
Trans EPA ID: MAD039322250
Trans Name: CLEAN HARBORS ENVIRONMENTAL SERVICES INC
Trans 2 EPA ID: Not reported
Trans 2 Name: Not reported
TSDF EPA ID: CAD044429835
Trans Name: CLEAN HARBORS WILMINGTON LLC
TSDF Alt EPA ID: Not reported
TSDF Alt Name: Not reported
Waste Code Description: 352 - Other organic solids
RCRA Code: Not reported
Meth Code: H141 - Storage, Bulking, And/Or Transfer Off Site--No

Map ID
Direction
Distance
Elevation

MAP FINDINGS

Site

Database(s)

EDR ID Number
EPA ID Number

SOUTHERN CALIFORNIA GAS CO (Continued)

S121021027

	Treatment/Reovery (H010-H129) Or (H131-H135)
Quantity Tons:	0.24
Waste Quantity:	480
Quantity Unit:	P
Additional Code 1:	Not reported
Additional Code 2:	Not reported
Additional Code 3:	Not reported
Additional Code 4:	Not reported
Additional Code 5:	Not reported
Shipment Date:	20141218
Creation Date:	8/10/2015 22:15:09
Receipt Date:	20150109
Manifest ID:	008066214FLE
Trans EPA ID:	MAD039322250
Trans Name:	CLEAN HARBORS ENVIRONMENTAL SERVICES INC
Trans 2 EPA ID:	AZR000513770
Trans 2 Name:	SLT
TSDf EPA ID:	UTD981552177
Trans Name:	CLEAN HARBORS ARAGONITE LLC
TSDf Alt EPA ID:	Not reported
TSDf Alt Name:	Not reported
Waste Code Description:	352 - Other organic solids
RCRA Code:	D018
Meth Code:	H040 - Incineration--Thermal Destruction Other Than Use As A Fuel
Quantity Tons:	0.025
Waste Quantity:	50
Quantity Unit:	P
Additional Code 1:	Not reported
Additional Code 2:	Not reported
Additional Code 3:	Not reported
Additional Code 4:	Not reported
Additional Code 5:	Not reported
Shipment Date:	20141218
Creation Date:	3/23/2015 22:15:06
Receipt Date:	20150106
Manifest ID:	008066215FLE
Trans EPA ID:	MAD039322250
Trans Name:	CLEAN HARBORS ENVIRONMENTAL SERVICES INC
Trans 2 EPA ID:	Not reported
Trans 2 Name:	Not reported
TSDf EPA ID:	CAD980675276
Trans Name:	CLEAN HARBORS BUTTONWILLOW LLC
TSDf Alt EPA ID:	Not reported
TSDf Alt Name:	Not reported
Waste Code Description:	291 - Latex waste
RCRA Code:	Not reported
Meth Code:	H132 - Landfill Or Surface Impoundment That Will Be Closed As Landfill(To Include On-Site Treatment And/Or Stabilization)
Quantity Tons:	0.2
Waste Quantity:	400
Quantity Unit:	P
Additional Code 1:	Not reported
Additional Code 2:	Not reported
Additional Code 3:	Not reported
Additional Code 4:	Not reported

Map ID
Direction
Distance
Elevation

MAP FINDINGS

Site

Database(s)

EDR ID Number
EPA ID Number

SOUTHERN CALIFORNIA GAS CO (Continued)

S121021027

Additional Code 5:	Not reported
Shipment Date:	20141218
Creation Date:	3/23/2015 22:15:06
Receipt Date:	20150106
Manifest ID:	008066215FLE
Trans EPA ID:	MAD039322250
Trans Name:	CLEAN HARBORS ENVIRONMENTAL SERVICES INC
Trans 2 EPA ID:	Not reported
Trans 2 Name:	Not reported
TSDf EPA ID:	CAD980675276
Trans Name:	CLEAN HARBORS BUTTONWILLOW LLC
TSDf Alt EPA ID:	Not reported
TSDf Alt Name:	Not reported
Waste Code Description:	134 - Aqueous solution with <10% total organic residues
RCRA Code:	Not reported
Meth Code:	H132 - Landfill Or Surface Impoundment That Will Be Closed As Landfill(To Include On-Site Treatment And/Or Stabilization)
Quantity Tons:	0.75
Waste Quantity:	1500
Quantity Unit:	P
Additional Code 1:	Not reported
Additional Code 2:	Not reported
Additional Code 3:	Not reported
Additional Code 4:	Not reported
Additional Code 5:	Not reported
Shipment Date:	20141218
Creation Date:	6/26/2015 22:15:23
Receipt Date:	20150113
Manifest ID:	008066216FLE
Trans EPA ID:	MAD039322250
Trans Name:	CLEAN HARBORS ENVIRONMENTAL SERVICES INC
Trans 2 EPA ID:	AZR000513770
Trans 2 Name:	SLT
TSDf EPA ID:	UTD991301748
Trans Name:	CLEAN HARBORS GRASSY MOUNTAIN LLC
TSDf Alt EPA ID:	Not reported
TSDf Alt Name:	Not reported
Waste Code Description:	151 - Asbestos-containing waste
RCRA Code:	D008
Meth Code:	H132 - Landfill Or Surface Impoundment That Will Be Closed As Landfill(To Include On-Site Treatment And/Or Stabilization)
Quantity Tons:	1.1375
Waste Quantity:	2275
Quantity Unit:	P
Additional Code 1:	D007
Additional Code 2:	D005
Additional Code 3:	Not reported
Additional Code 4:	Not reported
Additional Code 5:	Not reported
Additional Info:	
Year:	2007
Gen EPA ID:	CAT000625137
Shipment Date:	20071207

Map ID
Direction
Distance
Elevation

MAP FINDINGS

Site

Database(s)

EDR ID Number
EPA ID Number

SOUTHERN CALIFORNIA GAS CO (Continued)

S121021027

Creation Date: 7/16/2008 18:30:34
Receipt Date: 20071217
Manifest ID: 001821985FLE
Trans EPA ID: NED986382133
Trans Name: SMITH SYSTEMS
Trans 2 EPA ID: MAD039322250
Trans 2 Name: CLEAN HARBORS ENV SERVICES
TSDf EPA ID: ARD069748192
Trans Name: CLEAN HARBORS EL DORADO LLC
TSDf Alt EPA ID: Not reported
TSDf Alt Name: Not reported
Waste Code Description: 343 - Unspecified organic liquid mixture
RCRA Code: D018
Meth Code: H050 - Energy Recovery At This Site--Use As Fuel(Includes On-Site Fuel Blending)
Quantity Tons: 0.025
Waste Quantity: 50
Quantity Unit: P
Additional Code 1: D001
Additional Code 2: Not reported
Additional Code 3: Not reported
Additional Code 4: Not reported
Additional Code 5: Not reported

Shipment Date: 20071207
Creation Date: Not reported
Receipt Date: Not reported
Manifest ID: 001821985FLE
Trans EPA ID: NED986382133
Trans Name: SMITH SYSTEMS
Trans 2 EPA ID: MAD039322250
Trans 2 Name: CLEAN HARBORS ENV SERVICES
TSDf EPA ID: ARD069748192
Trans Name: CLEAN HARBORS EL DORADO LLC
TSDf Alt EPA ID: Not reported
TSDf Alt Name: Not reported
Waste Code Description: 343 - Unspecified organic liquid mixture
RCRA Code: D001
Meth Code: H040 - Incineration--Thermal Destruction Other Than Use As A Fuel
Quantity Tons: 0.03
Waste Quantity: 60
Quantity Unit: P
Additional Code 1: Not reported
Additional Code 2: Not reported
Additional Code 3: Not reported
Additional Code 4: Not reported
Additional Code 5: Not reported

Shipment Date: 20071207
Creation Date: 7/16/2008 18:30:34
Receipt Date: 20071217
Manifest ID: 001821985FLE
Trans EPA ID: NED986382133
Trans Name: SMITH SYSTEMS
Trans 2 EPA ID: MAD039322250
Trans 2 Name: CLEAN HARBORS ENV SERVICES
TSDf EPA ID: ARD069748192

Map ID
Direction
Distance
Elevation

MAP FINDINGS

Site

Database(s)

EDR ID Number
EPA ID Number

SOUTHERN CALIFORNIA GAS CO (Continued)

S121021027

Trans Name: CLEAN HARBORS EL DORADO LLC
TSDf Alt EPA ID: Not reported
TSDf Alt Name: Not reported
Waste Code Description: 331 - Off-specification, aged, or surplus organics
RCRA Code: D001
Meth Code: H040 - Incineration--Thermal Destruction Other Than Use As A Fuel
Quantity Tons: 0.105
Waste Quantity: 210
Quantity Unit: P
Additional Code 1: Not reported
Additional Code 2: Not reported
Additional Code 3: Not reported
Additional Code 4: Not reported
Additional Code 5: Not reported

Shipment Date: 20071207
Creation Date: Not reported
Receipt Date: Not reported
Manifest ID: 001821985FLE
Trans EPA ID: NED986382133
Trans Name: SMITH SYSTEMS
Trans 2 EPA ID: MAD039322250
Trans 2 Name: CLEAN HARBORS ENV SERVICES
TSDf EPA ID: ARD069748192
Trans Name: CLEAN HARBORS EL DORADO LLC
TSDf Alt EPA ID: Not reported
TSDf Alt Name: Not reported
Waste Code Description: 791 - Liquids with pH < 2 792 Liquids with pH < 2 with metals
RCRA Code: D002
Meth Code: H141 - Storage, Bulking, And/Or Transfer Off Site--No Treatment/Reovery (H010-H129) Or (H131-H135)

Quantity Tons: 0.005
Waste Quantity: 10
Quantity Unit: P
Additional Code 1: Not reported
Additional Code 2: Not reported
Additional Code 3: Not reported
Additional Code 4: Not reported
Additional Code 5: Not reported

Shipment Date: 20071207
Creation Date: Not reported
Receipt Date: Not reported
Manifest ID: 001821985FLE
Trans EPA ID: NED986382133
Trans Name: SMITH SYSTEMS
Trans 2 EPA ID: MAD039322250
Trans 2 Name: CLEAN HARBORS ENV SERVICES
TSDf EPA ID: ARD069748192
Trans Name: CLEAN HARBORS EL DORADO LLC
TSDf Alt EPA ID: Not reported
TSDf Alt Name: Not reported
Waste Code Description: 181 - Other inorganic solid waste Organics
RCRA Code: D008
Meth Code: H141 - Storage, Bulking, And/Or Transfer Off Site--No Treatment/Reovery (H010-H129) Or (H131-H135)
Quantity Tons: 3

Map ID
Direction
Distance
Elevation

MAP FINDINGS

Site

Database(s)

EDR ID Number
EPA ID Number

SOUTHERN CALIFORNIA GAS CO (Continued)

S121021027

Waste Quantity:	6000
Quantity Unit:	P
Additional Code 1:	Not reported
Additional Code 2:	Not reported
Additional Code 3:	Not reported
Additional Code 4:	Not reported
Additional Code 5:	Not reported
Shipment Date:	20071207
Creation Date:	Not reported
Receipt Date:	Not reported
Manifest ID:	001821985FLE
Trans EPA ID:	NED986382133
Trans Name:	SMITH SYSTEMS
Trans 2 EPA ID:	MAD039322250
Trans 2 Name:	CLEAN HARBORS ENV SERVICES
TSDf EPA ID:	ARD069748192
Trans Name:	CLEAN HARBORS EL DORADO LLC
TSDf Alt EPA ID:	Not reported
TSDf Alt Name:	Not reported
Waste Code Description:	181 - Other inorganic solid waste Organics
RCRA Code:	D008
Meth Code:	H141 - Storage, Bulking, And/Or Transfer Off Site--No Treatment/Reovery (H010-H129) Or (H131-H135)
Quantity Tons:	0.1
Waste Quantity:	200
Quantity Unit:	P
Additional Code 1:	D007
Additional Code 2:	D006
Additional Code 3:	Not reported
Additional Code 4:	Not reported
Additional Code 5:	Not reported
Shipment Date:	20071207
Creation Date:	Not reported
Receipt Date:	Not reported
Manifest ID:	001821985FLE
Trans EPA ID:	NED986382133
Trans Name:	SMITH SYSTEMS
Trans 2 EPA ID:	MAD039322250
Trans 2 Name:	CLEAN HARBORS ENV SERVICES
TSDf EPA ID:	ARD069748192
Trans Name:	CLEAN HARBORS EL DORADO LLC
TSDf Alt EPA ID:	Not reported
TSDf Alt Name:	Not reported
Waste Code Description:	352 - Other organic solids
RCRA Code:	D018
Meth Code:	H040 - Incineration--Thermal Destruction Other Than Use As A Fuel
Quantity Tons:	0.035
Waste Quantity:	70
Quantity Unit:	P
Additional Code 1:	Not reported
Additional Code 2:	Not reported
Additional Code 3:	Not reported
Additional Code 4:	Not reported
Additional Code 5:	Not reported

Map ID
Direction
Distance
Elevation

MAP FINDINGS

Site

Database(s)

EDR ID Number
EPA ID Number

SOUTHERN CALIFORNIA GAS CO (Continued)

S121021027

Shipment Date:	20071207
Creation Date:	Not reported
Receipt Date:	Not reported
Manifest ID:	001821985FLE
Trans EPA ID:	NED986382133
Trans Name:	SMITH SYSTEMS
Trans 2 EPA ID:	MAD039322250
Trans 2 Name:	CLEAN HARBORS ENV SERVICES
TSDf EPA ID:	ARD069748192
Trans Name:	CLEAN HARBORS EL DORADO LLC
TSDf Alt EPA ID:	Not reported
TSDf Alt Name:	Not reported
Waste Code Description:	331 - Off-specification, aged, or surplus organics
RCRA Code:	Not reported
Meth Code:	H050 - Energy Recovery At This Site--Use As Fuel(Includes On-Site Fuel Blending)
Quantity Tons:	0.11
Waste Quantity:	220
Quantity Unit:	P
Additional Code 1:	Not reported
Additional Code 2:	Not reported
Additional Code 3:	Not reported
Additional Code 4:	Not reported
Additional Code 5:	Not reported
Shipment Date:	20071207
Creation Date:	Not reported
Receipt Date:	Not reported
Manifest ID:	001821985FLE
Trans EPA ID:	NED986382133
Trans Name:	SMITH SYSTEMS
Trans 2 EPA ID:	MAD039322250
Trans 2 Name:	CLEAN HARBORS ENV SERVICES
TSDf EPA ID:	ARD069748192
Trans Name:	CLEAN HARBORS EL DORADO LLC
TSDf Alt EPA ID:	Not reported
TSDf Alt Name:	Not reported
Waste Code Description:	221 - Waste oil and mixed oil
RCRA Code:	Not reported
Meth Code:	H050 - Energy Recovery At This Site--Use As Fuel(Includes On-Site Fuel Blending)
Quantity Tons:	0.0525
Waste Quantity:	105
Quantity Unit:	P
Additional Code 1:	Not reported
Additional Code 2:	Not reported
Additional Code 3:	Not reported
Additional Code 4:	Not reported
Additional Code 5:	Not reported
Shipment Date:	20071207
Creation Date:	Not reported
Receipt Date:	Not reported
Manifest ID:	001821985FLE
Trans EPA ID:	NED986382133
Trans Name:	SMITH SYSTEMS
Trans 2 EPA ID:	MAD039322250

Map ID
Direction
Distance
Elevation

MAP FINDINGS

Site

Database(s)

EDR ID Number
EPA ID Number

SOUTHERN CALIFORNIA GAS CO (Continued)

S121021027

Trans 2 Name: CLEAN HARBORS ENV SERVICES
TSDf EPA ID: ARD069748192
Trans Name: CLEAN HARBORS EL DORADO LLC
TSDf Alt EPA ID: Not reported
TSDf Alt Name: Not reported
Waste Code Description: 291 - Latex waste
RCRA Code: Not reported
Meth Code: H141 - Storage, Bulking, And/Or Transfer Off Site--No Treatment/Reovery (H010-H129) Or (H131-H135)

Quantity Tons: 0.25
Waste Quantity: 500
Quantity Unit: P
Additional Code 1: Not reported
Additional Code 2: Not reported
Additional Code 3: Not reported
Additional Code 4: Not reported
Additional Code 5: Not reported

Additional Info:

Year: 2012
Gen EPA ID: CAT000625137

Shipment Date: 20121217
Creation Date: Not reported
Receipt Date: Not reported
Manifest ID: 005541318FLE
Trans EPA ID: MAD039322250
Trans Name: CLEAN HARBORS ENVIRONMENTAL SERVICES INC
Trans 2 EPA ID: AZR000508515
Trans 2 Name: SLT EXPRESS WAY
TSDf EPA ID: UTD981552177
Trans Name: CLEAN HARBORS ARAGONITE LLC
TSDf Alt EPA ID: Not reported
TSDf Alt Name: Not reported
Waste Code Description: 141 - Off-specification, aged, or surplus inorganics
RCRA Code: Not reported
Meth Code: H040 - Incineration--Thermal Destruction Other Than Use As A Fuel
Quantity Tons: 0.05
Waste Quantity: 100
Quantity Unit: P
Additional Code 1: Not reported
Additional Code 2: Not reported
Additional Code 3: Not reported
Additional Code 4: Not reported
Additional Code 5: Not reported

Shipment Date: 20121217
Creation Date: Not reported
Receipt Date: Not reported
Manifest ID: 005541319FLE
Trans EPA ID: MAD039322250
Trans Name: CLEAN HARBORS ENVIRONMENTAL SERVICES INC
Trans 2 EPA ID: Not reported
Trans 2 Name: Not reported
TSDf EPA ID: CAD044429835
Trans Name: CLEAN HARBORS WILMINGTON LLC
TSDf Alt EPA ID: Not reported

Map ID
Direction
Distance
Elevation

MAP FINDINGS

Site

Database(s)

EDR ID Number
EPA ID Number

SOUTHERN CALIFORNIA GAS CO (Continued)

S121021027

TSDf Alt Name:	Not reported
Waste Code Description:	181 - Other inorganic solid waste Organics
RCRA Code:	D008
Meth Code:	H141 - Storage, Bulking, And/Or Transfer Off Site--No Treatment/Reovery (H010-H129) Or (H131-H135)
Quantity Tons:	0.9
Waste Quantity:	1800
Quantity Unit:	P
Additional Code 1:	Not reported
Additional Code 2:	Not reported
Additional Code 3:	Not reported
Additional Code 4:	Not reported
Additional Code 5:	Not reported
Shipment Date:	20121217
Creation Date:	Not reported
Receipt Date:	Not reported
Manifest ID:	005541318FLE
Trans EPA ID:	MAD039322250
Trans Name:	CLEAN HARBORS ENVIRONMENTAL SERVICES INC
Trans 2 EPA ID:	AZR000508515
Trans 2 Name:	SLT EXPRESS WAY
TSDf EPA ID:	UTD981552177
Trans Name:	CLEAN HARBORS ARAGONITE LLC
TSDf Alt EPA ID:	Not reported
TSDf Alt Name:	Not reported
Waste Code Description:	725 - Liquids with mercury > 20 mg/l
RCRA Code:	D009
Meth Code:	H040 - Incineration--Thermal Destruction Other Than Use As A Fuel
Quantity Tons:	0.005
Waste Quantity:	10
Quantity Unit:	P
Additional Code 1:	Not reported
Additional Code 2:	Not reported
Additional Code 3:	Not reported
Additional Code 4:	Not reported
Additional Code 5:	Not reported
Shipment Date:	20121217
Creation Date:	Not reported
Receipt Date:	Not reported
Manifest ID:	005541318FLE
Trans EPA ID:	MAD039322250
Trans Name:	CLEAN HARBORS ENVIRONMENTAL SERVICES INC
Trans 2 EPA ID:	AZR000508515
Trans 2 Name:	SLT EXPRESS WAY
TSDf EPA ID:	UTD981552177
Trans Name:	CLEAN HARBORS ARAGONITE LLC
TSDf Alt EPA ID:	Not reported
TSDf Alt Name:	Not reported
Waste Code Description:	791 - Liquids with pH < 2 792 Liquids with pH < 2 with metals
RCRA Code:	D002
Meth Code:	H040 - Incineration--Thermal Destruction Other Than Use As A Fuel
Quantity Tons:	0.0225
Waste Quantity:	45
Quantity Unit:	P
Additional Code 1:	Not reported

Map ID
Direction
Distance
Elevation

MAP FINDINGS

Site

Database(s)

EDR ID Number
EPA ID Number

SOUTHERN CALIFORNIA GAS CO (Continued)

S121021027

Additional Code 2:	Not reported
Additional Code 3:	Not reported
Additional Code 4:	Not reported
Additional Code 5:	Not reported
Shipment Date:	20121217
Creation Date:	Not reported
Receipt Date:	Not reported
Manifest ID:	005541318FLE
Trans EPA ID:	MAD039322250
Trans Name:	CLEAN HARBORS ENVIRONMENTAL SERVICES INC
Trans 2 EPA ID:	AZR000508515
Trans 2 Name:	SLT EXPRESS WAY
TSDf EPA ID:	UTD981552177
Trans Name:	CLEAN HARBORS ARAGONITE LLC
TSDf Alt EPA ID:	Not reported
TSDf Alt Name:	Not reported
Waste Code Description:	181 - Other inorganic solid waste Organics
RCRA Code:	Not reported
Meth Code:	H040 - Incineration--Thermal Destruction Other Than Use As A Fuel
Quantity Tons:	0.01
Waste Quantity:	20
Quantity Unit:	P
Additional Code 1:	Not reported
Additional Code 2:	Not reported
Additional Code 3:	Not reported
Additional Code 4:	Not reported
Additional Code 5:	Not reported
Shipment Date:	20121217
Creation Date:	Not reported
Receipt Date:	Not reported
Manifest ID:	005541319FLE
Trans EPA ID:	MAD039322250
Trans Name:	CLEAN HARBORS ENVIRONMENTAL SERVICES INC
Trans 2 EPA ID:	Not reported
Trans 2 Name:	Not reported
TSDf EPA ID:	CAD044429835
Trans Name:	CLEAN HARBORS WILMINGTON LLC
TSDf Alt EPA ID:	Not reported
TSDf Alt Name:	Not reported
Waste Code Description:	291 - Latex waste
RCRA Code:	Not reported
Meth Code:	H141 - Storage, Bulking, And/Or Transfer Off Site--No Treatment/Reovery (H010-H129) Or (H131-H135)
Quantity Tons:	0.225
Waste Quantity:	450
Quantity Unit:	P
Additional Code 1:	Not reported
Additional Code 2:	Not reported
Additional Code 3:	Not reported
Additional Code 4:	Not reported
Additional Code 5:	Not reported
Shipment Date:	20121217
Creation Date:	Not reported
Receipt Date:	Not reported

Map ID
Direction
Distance
Elevation

MAP FINDINGS

Site

Database(s)

EDR ID Number
EPA ID Number

SOUTHERN CALIFORNIA GAS CO (Continued)

S121021027

Manifest ID: 005541319FLE
Trans EPA ID: MAD039322250
Trans Name: CLEAN HARBORS ENVIRONMENTAL SERVICES INC
Trans 2 EPA ID: Not reported
Trans 2 Name: Not reported
TSDf EPA ID: CAD044429835
Trans Name: CLEAN HARBORS WILMINGTON LLC
TSDf Alt EPA ID: Not reported
TSDf Alt Name: Not reported
Waste Code Description: 221 - Waste oil and mixed oil
RCRA Code: Not reported
Meth Code: H141 - Storage, Bulking, And/Or Transfer Off Site--No Treatment/Reovery (H010-H129) Or (H131-H135)

Quantity Tons: 0.275
Waste Quantity: 550
Quantity Unit: P
Additional Code 1: Not reported
Additional Code 2: Not reported
Additional Code 3: Not reported
Additional Code 4: Not reported
Additional Code 5: Not reported

Shipment Date: 20121217
Creation Date: Not reported
Receipt Date: Not reported
Manifest ID: 005541319FLE
Trans EPA ID: MAD039322250
Trans Name: CLEAN HARBORS ENVIRONMENTAL SERVICES INC
Trans 2 EPA ID: Not reported
Trans 2 Name: Not reported
TSDf EPA ID: CAD044429835
Trans Name: CLEAN HARBORS WILMINGTON LLC
TSDf Alt EPA ID: Not reported
TSDf Alt Name: Not reported
Waste Code Description: 331 - Off-specification, aged, or surplus organics
RCRA Code: Not reported
Meth Code: H141 - Storage, Bulking, And/Or Transfer Off Site--No Treatment/Reovery (H010-H129) Or (H131-H135)

Quantity Tons: 0.95
Waste Quantity: 1900
Quantity Unit: P
Additional Code 1: Not reported
Additional Code 2: Not reported
Additional Code 3: Not reported
Additional Code 4: Not reported
Additional Code 5: Not reported

Shipment Date: 20121217
Creation Date: 3/1/2013 22:15:08
Receipt Date: 20121228
Manifest ID: 005541319FLE
Trans EPA ID: MAD039322250
Trans Name: CLEAN HARBORS ENVIRONMENTAL SERVICES INC
Trans 2 EPA ID: Not reported
Trans 2 Name: Not reported
TSDf EPA ID: CAD044429835
Trans Name: CLEAN HARBORS WILMINGTON LLC

Map ID
Direction
Distance
Elevation

MAP FINDINGS

Site

Database(s)

EDR ID Number
EPA ID Number

SOUTHERN CALIFORNIA GAS CO (Continued)

S121021027

TSDF Alt EPA ID: Not reported
TSDF Alt Name: Not reported
Waste Code Description: 181 - Other inorganic solid waste Organics
RCRA Code: D008
Meth Code: H141 - Storage, Bulking, And/Or Transfer Off Site--No Treatment/Reovery (H010-H129) Or (H131-H135)
Quantity Tons: 0.0325
Waste Quantity: 65
Quantity Unit: P
Additional Code 1: D007
Additional Code 2: D005
Additional Code 3: Not reported
Additional Code 4: Not reported
Additional Code 5: Not reported

Shipment Date: 20121217
Creation Date: 3/1/2013 22:15:08
Receipt Date: 20121228
Manifest ID: 005541319FLE
Trans EPA ID: MAD039322250
Trans Name: CLEAN HARBORS ENVIRONMENTAL SERVICES INC
Trans 2 EPA ID: Not reported
Trans 2 Name: Not reported
TSDF EPA ID: CAD044429835
Trans Name: CLEAN HARBORS WILMINGTON LLC
TSDF Alt EPA ID: Not reported
TSDF Alt Name: Not reported
Waste Code Description: 181 - Other inorganic solid waste Organics
RCRA Code: D008
Meth Code: H141 - Storage, Bulking, And/Or Transfer Off Site--No Treatment/Reovery (H010-H129) Or (H131-H135)
Quantity Tons: 0.005
Waste Quantity: 10
Quantity Unit: P
Additional Code 1: Not reported
Additional Code 2: Not reported
Additional Code 3: Not reported
Additional Code 4: Not reported
Additional Code 5: Not reported

Additional Info:

Year: 2011
Gen EPA ID: CAT000625137

Shipment Date: 20111213
Creation Date: Not reported
Receipt Date: Not reported
Manifest ID: 004787341FLE
Trans EPA ID: MAD039322250
Trans Name: CLEAN HARBORS ENVIRONMENTAL SERVICES INC
Trans 2 EPA ID: Not reported
Trans 2 Name: Not reported
TSDF EPA ID: CAD044429835
Trans Name: CLEAN HARBORS WILMINGTON LLC
TSDF Alt EPA ID: Not reported
TSDF Alt Name: Not reported
Waste Code Description: 343 - Unspecified organic liquid mixture

Map ID
Direction
Distance
Elevation

MAP FINDINGS

Site

Database(s)

EDR ID Number
EPA ID Number

SOUTHERN CALIFORNIA GAS CO (Continued)

S121021027

RCRA Code: D001
Meth Code: H141 - Storage, Bulking, And/Or Transfer Off Site--No Treatment/Reovery (H010-H129) Or (H131-H135)

Quantity Tons: 0.075
Waste Quantity: 150
Quantity Unit: P
Additional Code 1: Not reported
Additional Code 2: Not reported
Additional Code 3: Not reported
Additional Code 4: Not reported
Additional Code 5: Not reported

Shipment Date: 20111213
Creation Date: 7/19/2012 22:00:24
Receipt Date: 20111220
Manifest ID: 004787341FLE
Trans EPA ID: MAD039322250
Trans Name: CLEAN HARBORS ENVIRONMENTAL SERVICES INC
Trans 2 EPA ID: Not reported
Trans 2 Name: Not reported
TSDf EPA ID: CAD044429835
Trans Name: CLEAN HARBORS WILMINGTON LLC
TSDf Alt EPA ID: Not reported
TSDf Alt Name: Not reported
Waste Code Description: 331 - Off-specification, aged, or surplus organics
RCRA Code: D002
Meth Code: H141 - Storage, Bulking, And/Or Transfer Off Site--No Treatment/Reovery (H010-H129) Or (H131-H135)

Quantity Tons: 0.0375
Waste Quantity: 75
Quantity Unit: P
Additional Code 1: D001
Additional Code 2: Not reported
Additional Code 3: Not reported
Additional Code 4: Not reported
Additional Code 5: Not reported

Shipment Date: 20111213
Creation Date: Not reported
Receipt Date: Not reported
Manifest ID: 004787341FLE
Trans EPA ID: MAD039322250
Trans Name: CLEAN HARBORS ENVIRONMENTAL SERVICES INC
Trans 2 EPA ID: Not reported
Trans 2 Name: Not reported
TSDf EPA ID: CAD044429835
Trans Name: CLEAN HARBORS WILMINGTON LLC
TSDf Alt EPA ID: Not reported
TSDf Alt Name: Not reported
Waste Code Description: 343 - Unspecified organic liquid mixture
RCRA Code: D001
Meth Code: H141 - Storage, Bulking, And/Or Transfer Off Site--No Treatment/Reovery (H010-H129) Or (H131-H135)

Quantity Tons: 0.075
Waste Quantity: 150
Quantity Unit: P
Additional Code 1: Not reported

Map ID
Direction
Distance
Elevation

MAP FINDINGS

Site

Database(s)

EDR ID Number
EPA ID Number

SOUTHERN CALIFORNIA GAS CO (Continued)

S121021027

Additional Code 2:	Not reported
Additional Code 3:	Not reported
Additional Code 4:	Not reported
Additional Code 5:	Not reported
Shipment Date:	20111213
Creation Date:	Not reported
Receipt Date:	Not reported
Manifest ID:	004787341FLE
Trans EPA ID:	MAD039322250
Trans Name:	CLEAN HARBORS ENVIRONMENTAL SERVICES INC
Trans 2 EPA ID:	Not reported
Trans 2 Name:	Not reported
TSDf EPA ID:	CAD044429835
Trans Name:	CLEAN HARBORS WILMINGTON LLC
TSDf Alt EPA ID:	Not reported
TSDf Alt Name:	Not reported
Waste Code Description:	352 - Other organic solids
RCRA Code:	D018
Meth Code:	H141 - Storage, Bulking, And/Or Transfer Off Site--No Treatment/Reovery (H010-H129) Or (H131-H135)
Quantity Tons:	0.02
Waste Quantity:	40
Quantity Unit:	P
Additional Code 1:	Not reported
Additional Code 2:	Not reported
Additional Code 3:	Not reported
Additional Code 4:	Not reported
Additional Code 5:	Not reported
Shipment Date:	20111213
Creation Date:	Not reported
Receipt Date:	Not reported
Manifest ID:	004787341FLE
Trans EPA ID:	MAD039322250
Trans Name:	CLEAN HARBORS ENVIRONMENTAL SERVICES INC
Trans 2 EPA ID:	Not reported
Trans 2 Name:	Not reported
TSDf EPA ID:	CAD044429835
Trans Name:	CLEAN HARBORS WILMINGTON LLC
TSDf Alt EPA ID:	Not reported
TSDf Alt Name:	Not reported
Waste Code Description:	181 - Other inorganic solid waste Organics
RCRA Code:	D008
Meth Code:	H141 - Storage, Bulking, And/Or Transfer Off Site--No Treatment/Reovery (H010-H129) Or (H131-H135)
Quantity Tons:	0.005
Waste Quantity:	10
Quantity Unit:	P
Additional Code 1:	Not reported
Additional Code 2:	Not reported
Additional Code 3:	Not reported
Additional Code 4:	Not reported
Additional Code 5:	Not reported
Shipment Date:	20111213
Creation Date:	Not reported

Map ID
Direction
Distance
Elevation

MAP FINDINGS

Site

Database(s)

EDR ID Number
EPA ID Number

SOUTHERN CALIFORNIA GAS CO (Continued)

S121021027

Receipt Date:	Not reported
Manifest ID:	004787341FLE
Trans EPA ID:	MAD039322250
Trans Name:	CLEAN HARBORS ENVIRONMENTAL SERVICES INC
Trans 2 EPA ID:	Not reported
Trans 2 Name:	Not reported
TSDf EPA ID:	CAD044429835
Trans Name:	CLEAN HARBORS WILMINGTON LLC
TSDf Alt EPA ID:	Not reported
TSDf Alt Name:	Not reported
Waste Code Description:	181 - Other inorganic solid waste Organics
RCRA Code:	D008
Meth Code:	H141 - Storage, Bulking, And/Or Transfer Off Site--No Treatment/Reovery (H010-H129) Or (H131-H135)
Quantity Tons:	0.4675
Waste Quantity:	935
Quantity Unit:	P
Additional Code 1:	Not reported
Additional Code 2:	Not reported
Additional Code 3:	Not reported
Additional Code 4:	Not reported
Additional Code 5:	Not reported
Shipment Date:	20111213
Creation Date:	Not reported
Receipt Date:	Not reported
Manifest ID:	004787341FLE
Trans EPA ID:	MAD039322250
Trans Name:	CLEAN HARBORS ENVIRONMENTAL SERVICES INC
Trans 2 EPA ID:	Not reported
Trans 2 Name:	Not reported
TSDf EPA ID:	CAD044429835
Trans Name:	CLEAN HARBORS WILMINGTON LLC
TSDf Alt EPA ID:	Not reported
TSDf Alt Name:	Not reported
Waste Code Description:	132 - Aqueous solution w/metals (< restricted levels and see waste code 121 for a list of metals
RCRA Code:	Not reported
Meth Code:	H141 - Storage, Bulking, And/Or Transfer Off Site--No Treatment/Reovery (H010-H129) Or (H131-H135)
Quantity Tons:	0.005
Waste Quantity:	10
Quantity Unit:	P
Additional Code 1:	Not reported
Additional Code 2:	Not reported
Additional Code 3:	Not reported
Additional Code 4:	Not reported
Additional Code 5:	Not reported
Shipment Date:	20111213
Creation Date:	Not reported
Receipt Date:	Not reported
Manifest ID:	004787341FLE
Trans EPA ID:	MAD039322250
Trans Name:	CLEAN HARBORS ENVIRONMENTAL SERVICES INC
Trans 2 EPA ID:	Not reported
Trans 2 Name:	Not reported

Map ID
Direction
Distance
Elevation

MAP FINDINGS

Site

Database(s)

EDR ID Number
EPA ID Number

SOUTHERN CALIFORNIA GAS CO (Continued)

S121021027

TSDF EPA ID: CAD044429835
Trans Name: CLEAN HARBORS WILMINGTON LLC
TSDF Alt EPA ID: Not reported
TSDF Alt Name: Not reported
Waste Code Description: 132 - Aqueous solution w/metals (< restricted levels and see waste code 121 for a list of metals
RCRA Code: D011
Meth Code: H141 - Storage, Bulking, And/Or Transfer Off Site--No Treatment/Reovery (H010-H129) Or (H131-H135)
Quantity Tons: 0.01
Waste Quantity: 20
Quantity Unit: P
Additional Code 1: D007
Additional Code 2: Not reported
Additional Code 3: Not reported
Additional Code 4: Not reported
Additional Code 5: Not reported
Shipment Date: 20111213
Creation Date: Not reported
Receipt Date: Not reported
Manifest ID: 004787341FLE
Trans EPA ID: MAD039322250
Trans Name: CLEAN HARBORS ENVIRONMENTAL SERVICES INC
Trans 2 EPA ID: Not reported
Trans 2 Name: Not reported
TSDF EPA ID: CAD044429835
Trans Name: CLEAN HARBORS WILMINGTON LLC
TSDF Alt EPA ID: Not reported
TSDF Alt Name: Not reported
Waste Code Description: 221 - Waste oil and mixed oil
RCRA Code: Not reported
Meth Code: H141 - Storage, Bulking, And/Or Transfer Off Site--No Treatment/Reovery (H010-H129) Or (H131-H135)
Quantity Tons: 0.4
Waste Quantity: 800
Quantity Unit: P
Additional Code 1: Not reported
Additional Code 2: Not reported
Additional Code 3: Not reported
Additional Code 4: Not reported
Additional Code 5: Not reported
Shipment Date: 20111213
Creation Date: Not reported
Receipt Date: Not reported
Manifest ID: 004787341FLE
Trans EPA ID: MAD039322250
Trans Name: CLEAN HARBORS ENVIRONMENTAL SERVICES INC
Trans 2 EPA ID: Not reported
Trans 2 Name: Not reported
TSDF EPA ID: CAD044429835
Trans Name: CLEAN HARBORS WILMINGTON LLC
TSDF Alt EPA ID: Not reported
TSDF Alt Name: Not reported
Waste Code Description: 134 - Aqueous solution with <10% total organic residues
RCRA Code: Not reported

Map ID
Direction
Distance
Elevation

MAP FINDINGS

Site

Database(s)

EDR ID Number
EPA ID Number

SOUTHERN CALIFORNIA GAS CO (Continued)

S121021027

Meth Code: H141 - Storage, Bulking, And/Or Transfer Off Site--No Treatment/Reovery (H010-H129) Or (H131-H135)
Quantity Tons: 1.6
Waste Quantity: 3200
Quantity Unit: P
Additional Code 1: Not reported
Additional Code 2: Not reported
Additional Code 3: Not reported
Additional Code 4: Not reported
Additional Code 5: Not reported

Additional Info:
Year: 2013
Gen EPA ID: CAT000625137

Shipment Date: 20131210
Creation Date: Not reported
Receipt Date: Not reported
Manifest ID: 000817012VES
Trans EPA ID: NJD080631369
Trans Name: VEOLIA ES TECHNICAL SOLUTIONS
Trans 2 EPA ID: Not reported
Trans 2 Name: Not reported
TSDf EPA ID: CAD008302903
Trans Name: VEOLIA ES TECHNICAL SOLUTIONS LLC
TSDf Alt EPA ID: Not reported
TSDf Alt Name: Not reported
Waste Code Description: 141 - Off-specification, aged, or surplus inorganics
RCRA Code: Not reported
Meth Code: H141 - Storage, Bulking, And/Or Transfer Off Site--No Treatment/Reovery (H010-H129) Or (H131-H135)
Quantity Tons: 0.0075
Waste Quantity: 15
Quantity Unit: P
Additional Code 1: Not reported
Additional Code 2: Not reported
Additional Code 3: Not reported
Additional Code 4: Not reported
Additional Code 5: Not reported

Shipment Date: 20131210
Creation Date: Not reported
Receipt Date: Not reported
Manifest ID: 000817012VES
Trans EPA ID: NJD080631369
Trans Name: VEOLIA ES TECHNICAL SOLUTIONS
Trans 2 EPA ID: Not reported
Trans 2 Name: Not reported
TSDf EPA ID: CAD008302903
Trans Name: VEOLIA ES TECHNICAL SOLUTIONS LLC
TSDf Alt EPA ID: Not reported
TSDf Alt Name: Not reported
Waste Code Description: 181 - Other inorganic solid waste Organics
RCRA Code: D008
Meth Code: H141 - Storage, Bulking, And/Or Transfer Off Site--No Treatment/Reovery (H010-H129) Or (H131-H135)
Quantity Tons: 0.125

Map ID
Direction
Distance
Elevation

MAP FINDINGS

Site

Database(s)

EDR ID Number
EPA ID Number

SOUTHERN CALIFORNIA GAS CO (Continued)

S121021027

Waste Quantity:	250
Quantity Unit:	P
Additional Code 1:	D002
Additional Code 2:	Not reported
Additional Code 3:	Not reported
Additional Code 4:	Not reported
Additional Code 5:	Not reported
Shipment Date:	20131210
Creation Date:	Not reported
Receipt Date:	Not reported
Manifest ID:	000817012VES
Trans EPA ID:	NJD080631369
Trans Name:	VEOLIA ES TECHNICAL SOLUTIONS
Trans 2 EPA ID:	Not reported
Trans 2 Name:	Not reported
TSDf EPA ID:	CAD008302903
Trans Name:	VEOLIA ES TECHNICAL SOLUTIONS LLC
TSDf Alt EPA ID:	Not reported
TSDf Alt Name:	Not reported
Waste Code Description:	725 - Liquids with mercury > 20 mg/l
RCRA Code:	D009
Meth Code:	H141 - Storage, Bulking, And/Or Transfer Off Site--No Treatment/Reovery (H010-H129) Or (H131-H135)
Quantity Tons:	0.0225
Waste Quantity:	45
Quantity Unit:	P
Additional Code 1:	D002
Additional Code 2:	Not reported
Additional Code 3:	Not reported
Additional Code 4:	Not reported
Additional Code 5:	Not reported
Shipment Date:	20131210
Creation Date:	Not reported
Receipt Date:	Not reported
Manifest ID:	000817012VES
Trans EPA ID:	NJD080631369
Trans Name:	VEOLIA ES TECHNICAL SOLUTIONS
Trans 2 EPA ID:	Not reported
Trans 2 Name:	Not reported
TSDf EPA ID:	CAD008302903
Trans Name:	VEOLIA ES TECHNICAL SOLUTIONS LLC
TSDf Alt EPA ID:	Not reported
TSDf Alt Name:	Not reported
Waste Code Description:	181 - Other inorganic solid waste Organics
RCRA Code:	D009
Meth Code:	H141 - Storage, Bulking, And/Or Transfer Off Site--No Treatment/Reovery (H010-H129) Or (H131-H135)
Quantity Tons:	0.05
Waste Quantity:	100
Quantity Unit:	P
Additional Code 1:	Not reported
Additional Code 2:	Not reported
Additional Code 3:	Not reported
Additional Code 4:	Not reported
Additional Code 5:	Not reported

Map ID
Direction
Distance
Elevation

MAP FINDINGS

Site

Database(s)

EDR ID Number
EPA ID Number

SOUTHERN CALIFORNIA GAS CO (Continued)

S121021027

Shipment Date:	20131210
Creation Date:	Not reported
Receipt Date:	Not reported
Manifest ID:	000817012VES
Trans EPA ID:	NJD080631369
Trans Name:	VEOLIA ES TECHNICAL SOLUTIONS
Trans 2 EPA ID:	Not reported
Trans 2 Name:	Not reported
TSDf EPA ID:	CAD008302903
Trans Name:	VEOLIA ES TECHNICAL SOLUTIONS LLC
TSDf Alt EPA ID:	Not reported
TSDf Alt Name:	Not reported
Waste Code Description:	151 - Asbestos-containing waste
RCRA Code:	Not reported
Meth Code:	H141 - Storage, Bulking, And/Or Transfer Off Site--No Treatment/Reovery (H010-H129) Or (H131-H135)
Quantity Tons:	0.0875
Waste Quantity:	175
Quantity Unit:	P
Additional Code 1:	Not reported
Additional Code 2:	Not reported
Additional Code 3:	Not reported
Additional Code 4:	Not reported
Additional Code 5:	Not reported
Shipment Date:	20131210
Creation Date:	Not reported
Receipt Date:	Not reported
Manifest ID:	000817012VES
Trans EPA ID:	NJD080631369
Trans Name:	VEOLIA ES TECHNICAL SOLUTIONS
Trans 2 EPA ID:	Not reported
Trans 2 Name:	Not reported
TSDf EPA ID:	CAD008302903
Trans Name:	VEOLIA ES TECHNICAL SOLUTIONS LLC
TSDf Alt EPA ID:	Not reported
TSDf Alt Name:	Not reported
Waste Code Description:	181 - Other inorganic solid waste Organics
RCRA Code:	D008
Meth Code:	H141 - Storage, Bulking, And/Or Transfer Off Site--No Treatment/Reovery (H010-H129) Or (H131-H135)
Quantity Tons:	0.04
Waste Quantity:	80
Quantity Unit:	P
Additional Code 1:	Not reported
Additional Code 2:	Not reported
Additional Code 3:	Not reported
Additional Code 4:	Not reported
Additional Code 5:	Not reported
Shipment Date:	20131210
Creation Date:	Not reported
Receipt Date:	Not reported
Manifest ID:	000817012VES
Trans EPA ID:	NJD080631369
Trans Name:	VEOLIA ES TECHNICAL SOLUTIONS
Trans 2 EPA ID:	Not reported

Map ID
Direction
Distance
Elevation

MAP FINDINGS

Site

Database(s)

EDR ID Number
EPA ID Number

SOUTHERN CALIFORNIA GAS CO (Continued)

S121021027

Trans 2 Name:	Not reported
TSDf EPA ID:	CAD008302903
Trans Name:	VEOLIA ES TECHNICAL SOLUTIONS LLC
TSDf Alt EPA ID:	Not reported
TSDf Alt Name:	Not reported
Waste Code Description:	352 - Other organic solids
RCRA Code:	D018
Meth Code:	H141 - Storage, Bulking, And/Or Transfer Off Site--No Treatment/Reovery (H010-H129) Or (H131-H135)
Quantity Tons:	0.0125
Waste Quantity:	25
Quantity Unit:	P
Additional Code 1:	Not reported
Additional Code 2:	Not reported
Additional Code 3:	Not reported
Additional Code 4:	Not reported
Additional Code 5:	Not reported
Shipment Date:	20131210
Creation Date:	Not reported
Receipt Date:	Not reported
Manifest ID:	000817012VES
Trans EPA ID:	NJD080631369
Trans Name:	VEOLIA ES TECHNICAL SOLUTIONS
Trans 2 EPA ID:	Not reported
Trans 2 Name:	Not reported
TSDf EPA ID:	CAD008302903
Trans Name:	VEOLIA ES TECHNICAL SOLUTIONS LLC
TSDf Alt EPA ID:	Not reported
TSDf Alt Name:	Not reported
Waste Code Description:	181 - Other inorganic solid waste Organics
RCRA Code:	D008
Meth Code:	H141 - Storage, Bulking, And/Or Transfer Off Site--No Treatment/Reovery (H010-H129) Or (H131-H135)
Quantity Tons:	0.08
Waste Quantity:	160
Quantity Unit:	P
Additional Code 1:	Not reported
Additional Code 2:	Not reported
Additional Code 3:	Not reported
Additional Code 4:	Not reported
Additional Code 5:	Not reported
Shipment Date:	20131210
Creation Date:	Not reported
Receipt Date:	Not reported
Manifest ID:	000817012VES
Trans EPA ID:	NJD080631369
Trans Name:	VEOLIA ES TECHNICAL SOLUTIONS
Trans 2 EPA ID:	Not reported
Trans 2 Name:	Not reported
TSDf EPA ID:	CAD008302903
Trans Name:	VEOLIA ES TECHNICAL SOLUTIONS LLC
TSDf Alt EPA ID:	Not reported
TSDf Alt Name:	Not reported
Waste Code Description:	352 - Other organic solids
RCRA Code:	D008

Map ID
Direction
Distance
Elevation

MAP FINDINGS

Site

Database(s)

EDR ID Number
EPA ID Number

SOUTHERN CALIFORNIA GAS CO (Continued)

S121021027

Meth Code: H141 - Storage, Bulking, And/Or Transfer Off Site--No Treatment/Reovery (H010-H129) Or (H131-H135)
Quantity Tons: 0.0075
Waste Quantity: 15
Quantity Unit: P
Additional Code 1: D007
Additional Code 2: Not reported
Additional Code 3: Not reported
Additional Code 4: Not reported
Additional Code 5: Not reported

Shipment Date: 20131210
Creation Date: Not reported
Receipt Date: Not reported
Manifest ID: 000817012VES
Trans EPA ID: NJD080631369
Trans Name: VEOLIA ES TECHNICAL SOLUTIONS
Trans 2 EPA ID: Not reported
Trans 2 Name: Not reported
TSDf EPA ID: CAD008302903
Trans Name: VEOLIA ES TECHNICAL SOLUTIONS LLC
TSDf Alt EPA ID: Not reported
TSDf Alt Name: Not reported
Waste Code Description: 352 - Other organic solids
RCRA Code: D018
Meth Code: H141 - Storage, Bulking, And/Or Transfer Off Site--No Treatment/Reovery (H010-H129) Or (H131-H135)
Quantity Tons: 0.0875
Waste Quantity: 175
Quantity Unit: P
Additional Code 1: Not reported
Additional Code 2: Not reported
Additional Code 3: Not reported
Additional Code 4: Not reported
Additional Code 5: Not reported

Additional Info:
Year: 2010
Gen EPA ID: CAT000625137

Shipment Date: 20101213
Creation Date: Not reported
Receipt Date: Not reported
Manifest ID: 003885490FLE
Trans EPA ID: MAD039322250
Trans Name: CLEAN HARBORS ENVIRONMENTAL SERVICES INC
Trans 2 EPA ID: Not reported
Trans 2 Name: Not reported
TSDf EPA ID: CAD044429835
Trans Name: CLEAN HARBORS WILMINGTON LLC
TSDf Alt EPA ID: Not reported
TSDf Alt Name: Not reported
Waste Code Description: 181 - Other inorganic solid waste Organics
RCRA Code: Not reported
Meth Code: H141 - Storage, Bulking, And/Or Transfer Off Site--No Treatment/Reovery (H010-H129) Or (H131-H135)
Quantity Tons: 0.005

Map ID
Direction
Distance
Elevation

MAP FINDINGS

Site

Database(s)

EDR ID Number
EPA ID Number

SOUTHERN CALIFORNIA GAS CO (Continued)

S121021027

Waste Quantity:	10
Quantity Unit:	P
Additional Code 1:	Not reported
Additional Code 2:	Not reported
Additional Code 3:	Not reported
Additional Code 4:	Not reported
Additional Code 5:	Not reported
Shipment Date:	20101213
Creation Date:	Not reported
Receipt Date:	Not reported
Manifest ID:	003885490FLE
Trans EPA ID:	MAD039322250
Trans Name:	CLEAN HARBORS ENVIRONMENTAL SERVICES INC
Trans 2 EPA ID:	Not reported
Trans 2 Name:	Not reported
TSDf EPA ID:	CAD044429835
Trans Name:	CLEAN HARBORS WILMINGTON LLC
TSDf Alt EPA ID:	Not reported
TSDf Alt Name:	Not reported
Waste Code Description:	725 - Liquids with mercury > 20 mg/l
RCRA Code:	D009
Meth Code:	H141 - Storage, Bulking, And/Or Transfer Off Site--No Treatment/Reovery (H010-H129) Or (H131-H135)
Quantity Tons:	0.015
Waste Quantity:	30
Quantity Unit:	P
Additional Code 1:	Not reported
Additional Code 2:	Not reported
Additional Code 3:	Not reported
Additional Code 4:	Not reported
Additional Code 5:	Not reported
Shipment Date:	20101213
Creation Date:	Not reported
Receipt Date:	Not reported
Manifest ID:	003885490FLE
Trans EPA ID:	MAD039322250
Trans Name:	CLEAN HARBORS ENVIRONMENTAL SERVICES INC
Trans 2 EPA ID:	Not reported
Trans 2 Name:	Not reported
TSDf EPA ID:	CAD044429835
Trans Name:	CLEAN HARBORS WILMINGTON LLC
TSDf Alt EPA ID:	Not reported
TSDf Alt Name:	Not reported
Waste Code Description:	181 - Other inorganic solid waste Organics
RCRA Code:	D008
Meth Code:	H141 - Storage, Bulking, And/Or Transfer Off Site--No Treatment/Reovery (H010-H129) Or (H131-H135)
Quantity Tons:	0.715
Waste Quantity:	1430
Quantity Unit:	P
Additional Code 1:	Not reported
Additional Code 2:	Not reported
Additional Code 3:	Not reported
Additional Code 4:	Not reported
Additional Code 5:	Not reported

Map ID
Direction
Distance
Elevation

MAP FINDINGS

Site

Database(s)

EDR ID Number
EPA ID Number

SOUTHERN CALIFORNIA GAS CO (Continued)

S121021027

Shipment Date: 20101213
Creation Date: Not reported
Receipt Date: Not reported
Manifest ID: 003885490FLE
Trans EPA ID: MAD039322250
Trans Name: CLEAN HARBORS ENVIRONMENTAL SERVICES INC
Trans 2 EPA ID: Not reported
Trans 2 Name: Not reported
TSDf EPA ID: CAD044429835
Trans Name: CLEAN HARBORS WILMINGTON LLC
TSDf Alt EPA ID: Not reported
TSDf Alt Name: Not reported
Waste Code Description: 261 - Not reported
RCRA Code: D018
Meth Code: H141 - Storage, Bulking, And/Or Transfer Off Site--No Treatment/Reovery (H010-H129) Or (H131-H135)

Quantity Tons: 0.315
Waste Quantity: 630
Quantity Unit: P
Additional Code 1: D008
Additional Code 2: D007
Additional Code 3: D005
Additional Code 4: D004
Additional Code 5: Not reported

Shipment Date: 20101213
Creation Date: Not reported
Receipt Date: Not reported
Manifest ID: 003885490FLE
Trans EPA ID: MAD039322250
Trans Name: CLEAN HARBORS ENVIRONMENTAL SERVICES INC
Trans 2 EPA ID: Not reported
Trans 2 Name: Not reported
TSDf EPA ID: CAD044429835
Trans Name: CLEAN HARBORS WILMINGTON LLC
TSDf Alt EPA ID: Not reported
TSDf Alt Name: Not reported
Waste Code Description: 223 - Unspecified oil-containing waste
RCRA Code: Not reported
Meth Code: H141 - Storage, Bulking, And/Or Transfer Off Site--No Treatment/Reovery (H010-H129) Or (H131-H135)

Quantity Tons: 0.54
Waste Quantity: 1080
Quantity Unit: P
Additional Code 1: Not reported
Additional Code 2: Not reported
Additional Code 3: Not reported
Additional Code 4: Not reported
Additional Code 5: Not reported

Shipment Date: 20101213
Creation Date: Not reported
Receipt Date: Not reported
Manifest ID: 003885490FLE
Trans EPA ID: MAD039322250
Trans Name: CLEAN HARBORS ENVIRONMENTAL SERVICES INC
Trans 2 EPA ID: Not reported

Map ID
Direction
Distance
Elevation

MAP FINDINGS

Site

Database(s)

EDR ID Number
EPA ID Number

SOUTHERN CALIFORNIA GAS CO (Continued)

S121021027

Trans 2 Name: Not reported
TSDf EPA ID: CAD044429835
Trans Name: CLEAN HARBORS WILMINGTON LLC
TSDf Alt EPA ID: Not reported
TSDf Alt Name: Not reported
Waste Code Description: 331 - Off-specification, aged, or surplus organics
RCRA Code: Not reported
Meth Code: H141 - Storage, Bulking, And/Or Transfer Off Site--No Treatment/Reovery (H010-H129) Or (H131-H135)

Quantity Tons: 1.4
Waste Quantity: 2800
Quantity Unit: P
Additional Code 1: Not reported
Additional Code 2: Not reported
Additional Code 3: Not reported
Additional Code 4: Not reported
Additional Code 5: Not reported

Shipment Date: 20101213
Creation Date: Not reported
Receipt Date: Not reported
Manifest ID: 003885490FLE
Trans EPA ID: MAD039322250
Trans Name: CLEAN HARBORS ENVIRONMENTAL SERVICES INC
Trans 2 EPA ID: Not reported
Trans 2 Name: Not reported
TSDf EPA ID: CAD044429835
Trans Name: CLEAN HARBORS WILMINGTON LLC
TSDf Alt EPA ID: Not reported
TSDf Alt Name: Not reported
Waste Code Description: 291 - Latex waste
RCRA Code: Not reported
Meth Code: H141 - Storage, Bulking, And/Or Transfer Off Site--No Treatment/Reovery (H010-H129) Or (H131-H135)

Quantity Tons: 1
Waste Quantity: 2000
Quantity Unit: P
Additional Code 1: Not reported
Additional Code 2: Not reported
Additional Code 3: Not reported
Additional Code 4: Not reported
Additional Code 5: Not reported

Shipment Date: 20101213
Creation Date: Not reported
Receipt Date: Not reported
Manifest ID: 003885490FLE
Trans EPA ID: MAD039322250
Trans Name: CLEAN HARBORS ENVIRONMENTAL SERVICES INC
Trans 2 EPA ID: Not reported
Trans 2 Name: Not reported
TSDf EPA ID: CAD044429835
Trans Name: CLEAN HARBORS WILMINGTON LLC
TSDf Alt EPA ID: Not reported
TSDf Alt Name: Not reported
Waste Code Description: 352 - Other organic solids
RCRA Code: Not reported

Map ID
Direction
Distance
Elevation

MAP FINDINGS

Site

Database(s)

EDR ID Number
EPA ID Number

SOUTHERN CALIFORNIA GAS CO (Continued)

S121021027

Meth Code:	H141 - Storage, Bulking, And/Or Transfer Off Site--No Treatment/Reovery (H010-H129) Or (H131-H135)
Quantity Tons:	0.075
Waste Quantity:	150
Quantity Unit:	P
Additional Code 1:	Not reported
Additional Code 2:	Not reported
Additional Code 3:	Not reported
Additional Code 4:	Not reported
Additional Code 5:	Not reported
Shipment Date:	20101213
Creation Date:	Not reported
Receipt Date:	Not reported
Manifest ID:	003885490FLE
Trans EPA ID:	MAD039322250
Trans Name:	CLEAN HARBORS ENVIRONMENTAL SERVICES INC
Trans 2 EPA ID:	Not reported
Trans 2 Name:	Not reported
TSDf EPA ID:	CAD044429835
Trans Name:	CLEAN HARBORS WILMINGTON LLC
TSDf Alt EPA ID:	Not reported
TSDf Alt Name:	Not reported
Waste Code Description:	133 - Aqueous solution with 10% or more total organic residues
RCRA Code:	Not reported
Meth Code:	H141 - Storage, Bulking, And/Or Transfer Off Site--No Treatment/Reovery (H010-H129) Or (H131-H135)
Quantity Tons:	2.925
Waste Quantity:	5850
Quantity Unit:	P
Additional Code 1:	Not reported
Additional Code 2:	Not reported
Additional Code 3:	Not reported
Additional Code 4:	Not reported
Additional Code 5:	Not reported
Shipment Date:	20101213
Creation Date:	Not reported
Receipt Date:	Not reported
Manifest ID:	003885490FLE
Trans EPA ID:	MAD039322250
Trans Name:	CLEAN HARBORS ENVIRONMENTAL SERVICES INC
Trans 2 EPA ID:	Not reported
Trans 2 Name:	Not reported
TSDf EPA ID:	CAD044429835
Trans Name:	CLEAN HARBORS WILMINGTON LLC
TSDf Alt EPA ID:	Not reported
TSDf Alt Name:	Not reported
Waste Code Description:	331 - Off-specification, aged, or surplus organics
RCRA Code:	Not reported
Meth Code:	H141 - Storage, Bulking, And/Or Transfer Off Site--No Treatment/Reovery (H010-H129) Or (H131-H135)
Quantity Tons:	0.05
Waste Quantity:	100
Quantity Unit:	P
Additional Code 1:	Not reported
Additional Code 2:	Not reported

Map ID
Direction
Distance
Elevation

MAP FINDINGS

Site

Database(s)

EDR ID Number
EPA ID Number

SOUTHERN CALIFORNIA GAS CO (Continued)

S121021027

Additional Code 3: Not reported
Additional Code 4: Not reported
Additional Code 5: Not reported

Additional Info:

Year: 1997
Gen EPA ID: CAT000625137

Shipment Date: 19971230
Creation Date: 4/11/2006 14:54:23
Receipt Date: 19971230
Manifest ID: 97356385
Trans EPA ID: ILD984908202
Trans Name: Not reported
Trans 2 EPA ID: Not reported
Trans 2 Name: Not reported
TSDf EPA ID: CAT000613893
Trans Name: Not reported
TSDf Alt EPA ID: CAT000613893
TSDf Alt Name: Not reported
Waste Code Description: 212 - Oxygenated solvents (acetone, butanol, ethyl acetate, etc.
RCRA Code: F005
Meth Code: H01 - Transfer Station
Quantity Tons: 0.018
Waste Quantity: 36
Quantity Unit: P
Additional Code 1: Not reported
Additional Code 2: Not reported
Additional Code 3: Not reported
Additional Code 4: Not reported
Additional Code 5: Not reported

Shipment Date: 19971222
Creation Date: 3/18/1998 0:00:00
Receipt Date: 19971222
Manifest ID: 96386253
Trans EPA ID: CAT000625137
Trans Name: Not reported
Trans 2 EPA ID: Not reported
Trans 2 Name: Not reported
TSDf EPA ID: CAD981422017
Trans Name: Not reported
TSDf Alt EPA ID: Not reported
TSDf Alt Name: Not reported
Waste Code Description: 261 - Not reported
RCRA Code: Not reported
Meth Code: D99 - Disposal, Other
Quantity Tons: 0.125
Waste Quantity: 250
Quantity Unit: P
Additional Code 1: Not reported
Additional Code 2: Not reported
Additional Code 3: Not reported
Additional Code 4: Not reported
Additional Code 5: Not reported

Shipment Date: 19971219

Map ID
Direction
Distance
Elevation

MAP FINDINGS

Site

Database(s)

EDR ID Number
EPA ID Number

SOUTHERN CALIFORNIA GAS CO (Continued)

S121021027

Creation Date: 7/23/1998 0:00:00
Receipt Date: 19971219
Manifest ID: 97349250
Trans EPA ID: ILD984908202
Trans Name: Not reported
Trans 2 EPA ID: Not reported
Trans 2 Name: Not reported
TSDf EPA ID: CAT000613893
Trans Name: Not reported
TSDf Alt EPA ID: CAT000613893
TSDf Alt Name: Not reported
Waste Code Description: 741 - Liquids with halogenated organic compounds > 1000 mg/l
RCRA Code: D006
Meth Code: H01 - Transfer Station
Quantity Tons: 0.1251
Waste Quantity: 30
Quantity Unit: G
Additional Code 1: Not reported
Additional Code 2: Not reported
Additional Code 3: Not reported
Additional Code 4: Not reported
Additional Code 5: Not reported

Shipment Date: 19971219
Creation Date: 7/23/1998 0:00:00
Receipt Date: 19971219
Manifest ID: 97349250
Trans EPA ID: ILD984908202
Trans Name: Not reported
Trans 2 EPA ID: Not reported
Trans 2 Name: Not reported
TSDf EPA ID: CAT000613893
Trans Name: Not reported
TSDf Alt EPA ID: CAT000613893
TSDf Alt Name: Not reported
Waste Code Description: 741 - Liquids with halogenated organic compounds > 1000 mg/l
RCRA Code: D001
Meth Code: H01 - Transfer Station
Quantity Tons: 0.5504
Waste Quantity: 132
Quantity Unit: G
Additional Code 1: Not reported
Additional Code 2: Not reported
Additional Code 3: Not reported
Additional Code 4: Not reported
Additional Code 5: Not reported

Shipment Date: 19971219
Creation Date: 7/23/1998 0:00:00
Receipt Date: 19971219
Manifest ID: 97349250
Trans EPA ID: ILD984908202
Trans Name: Not reported
Trans 2 EPA ID: Not reported
Trans 2 Name: Not reported
TSDf EPA ID: CAT000613893
Trans Name: Not reported

Map ID
Direction
Distance
Elevation

MAP FINDINGS

Site

Database(s)

EDR ID Number
EPA ID Number

SOUTHERN CALIFORNIA GAS CO (Continued)

S121021027

TSDf Alt EPA ID:	CAT000613893
TSDf Alt Name:	Not reported
Waste Code Description:	213 - Hydrocarbon solvents (benzene, hexane, Stoddard, etc.
RCRA Code:	D039
Meth Code:	H01 - Transfer Station
Quantity Tons:	0.0708
Waste Quantity:	17
Quantity Unit:	G
Additional Code 1:	Not reported
Additional Code 2:	Not reported
Additional Code 3:	Not reported
Additional Code 4:	Not reported
Additional Code 5:	Not reported
Shipment Date:	19971218
Creation Date:	4/11/2006 14:54:00
Receipt Date:	19971218
Manifest ID:	97349234
Trans EPA ID:	ILD984908202
Trans Name:	Not reported
Trans 2 EPA ID:	Not reported
Trans 2 Name:	Not reported
TSDf EPA ID:	CAT000613893
Trans Name:	Not reported
TSDf Alt EPA ID:	CAT000613893
TSDf Alt Name:	Not reported
Waste Code Description:	212 - Oxygenated solvents (acetone, butanol, ethyl acetate, etc.
RCRA Code:	F005
Meth Code:	H01 - Transfer Station
Quantity Tons:	0.018
Waste Quantity:	36
Quantity Unit:	P
Additional Code 1:	Not reported
Additional Code 2:	Not reported
Additional Code 3:	Not reported
Additional Code 4:	Not reported
Additional Code 5:	Not reported
Shipment Date:	19971205
Creation Date:	7/23/1998 0:00:00
Receipt Date:	19971205
Manifest ID:	97345923
Trans EPA ID:	ILD984908202
Trans Name:	Not reported
Trans 2 EPA ID:	Not reported
Trans 2 Name:	Not reported
TSDf EPA ID:	CAT000613893
Trans Name:	Not reported
TSDf Alt EPA ID:	CAT000613893
TSDf Alt Name:	Not reported
Waste Code Description:	741 - Liquids with halogenated organic compounds > 1000 mg/l
RCRA Code:	D001
Meth Code:	H01 - Transfer Station
Quantity Tons:	0.1334
Waste Quantity:	32
Quantity Unit:	G
Additional Code 1:	Not reported

Map ID
Direction
Distance
Elevation

MAP FINDINGS

Site

Database(s)

EDR ID Number
EPA ID Number

SOUTHERN CALIFORNIA GAS CO (Continued)

S121021027

Additional Code 2:	Not reported
Additional Code 3:	Not reported
Additional Code 4:	Not reported
Additional Code 5:	Not reported
Shipment Date:	19971205
Creation Date:	7/23/1998 0:00:00
Receipt Date:	19971205
Manifest ID:	97345923
Trans EPA ID:	ILD984908202
Trans Name:	Not reported
Trans 2 EPA ID:	Not reported
Trans 2 Name:	Not reported
TSDf EPA ID:	CAT000613893
Trans Name:	Not reported
TSDf Alt EPA ID:	CAT000613893
TSDf Alt Name:	Not reported
Waste Code Description:	741 - Liquids with halogenated organic compounds > 1000 mg/l
RCRA Code:	D006
Meth Code:	H01 - Transfer Station
Quantity Tons:	0.0834
Waste Quantity:	20
Quantity Unit:	G
Additional Code 1:	Not reported
Additional Code 2:	Not reported
Additional Code 3:	Not reported
Additional Code 4:	Not reported
Additional Code 5:	Not reported
Shipment Date:	19971204
Creation Date:	3/18/1998 0:00:00
Receipt Date:	19971204
Manifest ID:	96386250
Trans EPA ID:	CAT000625137
Trans Name:	Not reported
Trans 2 EPA ID:	Not reported
Trans 2 Name:	Not reported
TSDf EPA ID:	CAT000646117
Trans Name:	Not reported
TSDf Alt EPA ID:	Not reported
TSDf Alt Name:	Not reported
Waste Code Description:	181 - Other inorganic solid waste Organics
RCRA Code:	Not reported
Meth Code:	D80 - Disposal, Land Fill
Quantity Tons:	0.8665
Waste Quantity:	1733
Quantity Unit:	P
Additional Code 1:	Not reported
Additional Code 2:	Not reported
Additional Code 3:	Not reported
Additional Code 4:	Not reported
Additional Code 5:	Not reported
Shipment Date:	19971204
Creation Date:	3/18/1998 0:00:00
Receipt Date:	19971204
Manifest ID:	96386249

Map ID
Direction
Distance
Elevation

MAP FINDINGS

Site

Database(s)

EDR ID Number
EPA ID Number

SOUTHERN CALIFORNIA GAS CO (Continued)

S121021027

Trans EPA ID:	CAT000625137
Trans Name:	Not reported
Trans 2 EPA ID:	Not reported
Trans 2 Name:	Not reported
TSDf EPA ID:	CAT000646117
Trans Name:	Not reported
TSDf Alt EPA ID:	Not reported
TSDf Alt Name:	Not reported
Waste Code Description:	151 - Asbestos-containing waste
RCRA Code:	Not reported
Meth Code:	D80 - Disposal, Land Fill
Quantity Tons:	0.3525
Waste Quantity:	705
Quantity Unit:	P
Additional Code 1:	Not reported
Additional Code 2:	Not reported
Additional Code 3:	Not reported
Additional Code 4:	Not reported
Additional Code 5:	Not reported
Additional Info:	
Year:	2015
Gen EPA ID:	CAT000625137
Shipment Date:	20151210
Creation Date:	2/9/2016 22:15:50
Receipt Date:	20151211
Manifest ID:	014782054JJK
Trans EPA ID:	CAR000172460
Trans Name:	ENVIRONMENTAL LOGISTICS INC
Trans 2 EPA ID:	Not reported
Trans 2 Name:	Not reported
TSDf EPA ID:	CAD982444481
Trans Name:	FILTER RECYCLING SERVICES
TSDf Alt EPA ID:	Not reported
TSDf Alt Name:	Not reported
Waste Code Description:	221 - Waste oil and mixed oil
RCRA Code:	Not reported
Meth Code:	H141 - Storage, Bulking, And/Or Transfer Off Site--No Treatment/Reovery (H010-H129) Or (H131-H135)
Quantity Tons:	3.42
Waste Quantity:	900
Quantity Unit:	G
Additional Code 1:	Not reported
Additional Code 2:	Not reported
Additional Code 3:	Not reported
Additional Code 4:	Not reported
Additional Code 5:	Not reported
Shipment Date:	20151210
Creation Date:	2/9/2016 22:15:50
Receipt Date:	20151211
Manifest ID:	014782054JJK
Trans EPA ID:	CAR000172460
Trans Name:	ENVIRONMENTAL LOGISTICS INC
Trans 2 EPA ID:	Not reported
Trans 2 Name:	Not reported

Map ID
Direction
Distance
Elevation

MAP FINDINGS

Site

Database(s)

EDR ID Number
EPA ID Number

SOUTHERN CALIFORNIA GAS CO (Continued)

S121021027

TSDF EPA ID:	CAD982444481
Trans Name:	FILTER RECYCLING SERVICES
TSDF Alt EPA ID:	Not reported
TSDF Alt Name:	Not reported
Waste Code Description:	221 - Waste oil and mixed oil
RCRA Code:	Not reported
Meth Code:	H141 - Storage, Bulking, And/Or Transfer Off Site--No Treatment/Reovery (H010-H129) Or (H131-H135)
Quantity Tons:	1.9
Waste Quantity:	500
Quantity Unit:	G
Additional Code 1:	Not reported
Additional Code 2:	Not reported
Additional Code 3:	Not reported
Additional Code 4:	Not reported
Additional Code 5:	Not reported
Shipment Date:	20151203
Creation Date:	Not reported
Receipt Date:	Not reported
Manifest ID:	006077244FLE
Trans EPA ID:	MAD039322250
Trans Name:	CLEAN HARBORS ENVIRONMENTAL SERVICE INC
Trans 2 EPA ID:	Not reported
Trans 2 Name:	Not reported
TSDF EPA ID:	CAD044429835
Trans Name:	CLEAN HARBORS WILMINGTON LLC
TSDF Alt EPA ID:	Not reported
TSDF Alt Name:	Not reported
Waste Code Description:	352 - Other organic solids
RCRA Code:	D039
Meth Code:	H141 - Storage, Bulking, And/Or Transfer Off Site--No Treatment/Reovery (H010-H129) Or (H131-H135)
Quantity Tons:	0.067
Waste Quantity:	134
Quantity Unit:	P
Additional Code 1:	D035
Additional Code 2:	D022
Additional Code 3:	D019
Additional Code 4:	D018
Additional Code 5:	Not reported
Shipment Date:	20151203
Creation Date:	7/14/2016 18:31:06
Receipt Date:	20151207
Manifest ID:	006101685FLE
Trans EPA ID:	MAD039322250
Trans Name:	CLEAN HARBORS ENVIRONMENTAL SERVICE INC
Trans 2 EPA ID:	AZR000513770
Trans 2 Name:	SLT EXPRESSWAY INC
TSDF EPA ID:	UTD981552177
Trans Name:	CLEAN HARBORS ARAGONITE LLC
TSDF Alt EPA ID:	Not reported
TSDF Alt Name:	Not reported
Waste Code Description:	261 - Not reported
RCRA Code:	Not reported
Meth Code:	H040 - Incineration--Thermal Destruction Other Than Use As A Fuel

Map ID
Direction
Distance
Elevation

MAP FINDINGS

Site

Database(s)

EDR ID Number
EPA ID Number

SOUTHERN CALIFORNIA GAS CO (Continued)

S121021027

Quantity Tons: 0.00331
Waste Quantity: 3
Quantity Unit: K
Additional Code 1: Not reported
Additional Code 2: Not reported
Additional Code 3: Not reported
Additional Code 4: Not reported
Additional Code 5: Not reported

Shipment Date: 20151203
Creation Date: 3/22/2016 22:15:24
Receipt Date: 20151203
Manifest ID: 006101686FLE
Trans EPA ID: MAD039322250
Trans Name: CLEAN HARBORS ENVIRONMENTAL SERVICE INC
Trans 2 EPA ID: Not reported
Trans 2 Name: Not reported
TSDf EPA ID: CAD044429835
Trans Name: CLEAN HARBORS WILMINGTON LLC
TSDf Alt EPA ID: Not reported
TSDf Alt Name: Not reported
Waste Code Description: 352 - Other organic solids
RCRA Code: Not reported
Meth Code: H141 - Storage, Bulking, And/Or Transfer Off Site--No Treatment/Reovery (H010-H129) Or (H131-H135)

Quantity Tons: 0.015
Waste Quantity: 30
Quantity Unit: P
Additional Code 1: Not reported
Additional Code 2: Not reported
Additional Code 3: Not reported
Additional Code 4: Not reported
Additional Code 5: Not reported

Shipment Date: 20151203
Creation Date: Not reported
Receipt Date: Not reported
Manifest ID: 006077244FLE
Trans EPA ID: MAD039322250
Trans Name: CLEAN HARBORS ENVIRONMENTAL SERVICE INC
Trans 2 EPA ID: Not reported
Trans 2 Name: Not reported
TSDf EPA ID: CAD044429835
Trans Name: CLEAN HARBORS WILMINGTON LLC
TSDf Alt EPA ID: Not reported
TSDf Alt Name: Not reported
Waste Code Description: 181 - Other inorganic solid waste Organics
RCRA Code: D008
Meth Code: H141 - Storage, Bulking, And/Or Transfer Off Site--No Treatment/Reovery (H010-H129) Or (H131-H135)

Quantity Tons: 0.225
Waste Quantity: 450
Quantity Unit: P
Additional Code 1: Not reported
Additional Code 2: Not reported
Additional Code 3: Not reported
Additional Code 4: Not reported

Map ID
Direction
Distance
Elevation

MAP FINDINGS

Site

Database(s)

EDR ID Number
EPA ID Number

SOUTHERN CALIFORNIA GAS CO (Continued)

S121021027

Additional Code 5:	Not reported
Shipment Date:	20151203
Creation Date:	Not reported
Receipt Date:	Not reported
Manifest ID:	006077244FLE
Trans EPA ID:	MAD039322250
Trans Name:	CLEAN HARBORS ENVIRONMENTAL SERVICE INC
Trans 2 EPA ID:	Not reported
Trans 2 Name:	Not reported
TSDf EPA ID:	CAD044429835
Trans Name:	CLEAN HARBORS WILMINGTON LLC
TSDf Alt EPA ID:	Not reported
TSDf Alt Name:	Not reported
Waste Code Description:	223 - Unspecified oil-containing waste
RCRA Code:	Not reported
Meth Code:	H141 - Storage, Bulking, And/Or Transfer Off Site--No Treatment/Reovery (H010-H129) Or (H131-H135)
Quantity Tons:	0.01
Waste Quantity:	20
Quantity Unit:	P
Additional Code 1:	Not reported
Additional Code 2:	Not reported
Additional Code 3:	Not reported
Additional Code 4:	Not reported
Additional Code 5:	Not reported
Shipment Date:	20151203
Creation Date:	Not reported
Receipt Date:	Not reported
Manifest ID:	006077244FLE
Trans EPA ID:	MAD039322250
Trans Name:	CLEAN HARBORS ENVIRONMENTAL SERVICE INC
Trans 2 EPA ID:	Not reported
Trans 2 Name:	Not reported
TSDf EPA ID:	CAD044429835
Trans Name:	CLEAN HARBORS WILMINGTON LLC
TSDf Alt EPA ID:	Not reported
TSDf Alt Name:	Not reported
Waste Code Description:	352 - Other organic solids
RCRA Code:	Not reported
Meth Code:	H141 - Storage, Bulking, And/Or Transfer Off Site--No Treatment/Reovery (H010-H129) Or (H131-H135)
Quantity Tons:	1.41
Waste Quantity:	2820
Quantity Unit:	P
Additional Code 1:	Not reported
Additional Code 2:	Not reported
Additional Code 3:	Not reported
Additional Code 4:	Not reported
Additional Code 5:	Not reported
Shipment Date:	20151203
Creation Date:	9/29/2016 18:33:11
Receipt Date:	20151217
Manifest ID:	006077247FLE
Trans EPA ID:	MAD039322250

Map ID
Direction
Distance
Elevation

MAP FINDINGS

Site

Database(s)

EDR ID Number
EPA ID Number

SOUTHERN CALIFORNIA GAS CO (Continued)

S121021027

Trans Name: CLEAN HARBORS ENVIRONMENTAL SERVICE INC
Trans 2 EPA ID: MOR000508838
Trans 2 Name: NEI TRUCKING
TSDf EPA ID: ARD069748192
Trans Name: CLEAN HARBORS EL DORADO LLC
TSDf Alt EPA ID: Not reported
TSDf Alt Name: Not reported
Waste Code Description: 181 - Other inorganic solid waste Organics
RCRA Code: D003
Meth Code: H040 - Incineration--Thermal Destruction Other Than Use As A Fuel
Quantity Tons: 0.0025
Waste Quantity: 5
Quantity Unit: P
Additional Code 1: D001
Additional Code 2: Not reported
Additional Code 3: Not reported
Additional Code 4: Not reported
Additional Code 5: Not reported

Shipment Date: 20151203
Creation Date: 3/25/2016 22:15:42
Receipt Date: 20151214
Manifest ID: 006077244FLE
Trans EPA ID: MAD039322250
Trans Name: CLEAN HARBORS ENVIRONMENTAL SERVICE INC
Trans 2 EPA ID: Not reported
Trans 2 Name: Not reported
TSDf EPA ID: CAD044429835
Trans Name: CLEAN HARBORS WILMINGTON LLC
TSDf Alt EPA ID: Not reported
TSDf Alt Name: Not reported
Waste Code Description: 331 - Off-specification, aged, or surplus organics
RCRA Code: D001
Meth Code: H141 - Storage, Bulking, And/Or Transfer Off Site--No Treatment/Reovery (H010-H129) Or (H131-H135)
Quantity Tons: 0.025
Waste Quantity: 50
Quantity Unit: P
Additional Code 1: Not reported
Additional Code 2: Not reported
Additional Code 3: Not reported
Additional Code 4: Not reported
Additional Code 5: Not reported

Additional Info:
Year: 2002
Gen EPA ID: CAT000625137

Shipment Date: Not reported
Creation Date: Not reported
Receipt Date: Not reported
Manifest ID: 99089333
Trans EPA ID: TX0000938886
Trans Name: Not reported
Trans 2 EPA ID: Not reported
Trans 2 Name: Not reported
TSDf EPA ID: CAD044429835

Map ID
Direction
Distance
Elevation

MAP FINDINGS

Site

Database(s)

EDR ID Number
EPA ID Number

SOUTHERN CALIFORNIA GAS CO (Continued)

S121021027

Trans Name: Not reported
TSDf Alt EPA ID: Not reported
TSDf Alt Name: Not reported
Waste Code Description: 331 - Off-specification, aged, or surplus organics
RCRA Code: Not reported
Meth Code: D99 - Disposal, Other
Quantity Tons: 0.02
Waste Quantity: 40
Quantity Unit: P
Additional Code 1: Not reported
Additional Code 2: Not reported
Additional Code 3: Not reported
Additional Code 4: Not reported
Additional Code 5: Not reported

Shipment Date: Not reported
Creation Date: Not reported
Receipt Date: Not reported
Manifest ID: 99301081
Trans EPA ID: ARD069748192
Trans Name: Not reported
Trans 2 EPA ID: Not reported
Trans 2 Name: Not reported
TSDf EPA ID: CAD044429835
Trans Name: Not reported
TSDf Alt EPA ID: Not reported
TSDf Alt Name: Not reported
Waste Code Description: 181 - Other inorganic solid waste Organics
RCRA Code: Not reported
Meth Code: D99 - Disposal, Other
Quantity Tons: 0.075
Waste Quantity: 150
Quantity Unit: P
Additional Code 1: Not reported
Additional Code 2: Not reported
Additional Code 3: Not reported
Additional Code 4: Not reported
Additional Code 5: Not reported

Shipment Date: Not reported
Creation Date: Not reported
Receipt Date: Not reported
Manifest ID: 99089333
Trans EPA ID: TX0000938886
Trans Name: Not reported
Trans 2 EPA ID: Not reported
Trans 2 Name: Not reported
TSDf EPA ID: CAD044429835
Trans Name: Not reported
TSDf Alt EPA ID: Not reported
TSDf Alt Name: Not reported
Waste Code Description: 221 - Waste oil and mixed oil
RCRA Code: Not reported
Meth Code: D99 - Disposal, Other
Quantity Tons: 0.05
Waste Quantity: 100
Quantity Unit: P

Map ID
Direction
Distance
Elevation

MAP FINDINGS

Site

Database(s)

EDR ID Number
EPA ID Number

SOUTHERN CALIFORNIA GAS CO (Continued)

S121021027

Additional Code 1:	Not reported
Additional Code 2:	Not reported
Additional Code 3:	Not reported
Additional Code 4:	Not reported
Additional Code 5:	Not reported
Shipment Date:	Not reported
Creation Date:	Not reported
Receipt Date:	Not reported
Manifest ID:	99089333
Trans EPA ID:	TX0000938886
Trans Name:	Not reported
Trans 2 EPA ID:	Not reported
Trans 2 Name:	Not reported
TSDf EPA ID:	CAD044429835
Trans Name:	Not reported
TSDf Alt EPA ID:	Not reported
TSDf Alt Name:	Not reported
Waste Code Description:	181 - Other inorganic solid waste Organics
RCRA Code:	Not reported
Meth Code:	D99 - Disposal, Other
Quantity Tons:	0.02
Waste Quantity:	40
Quantity Unit:	P
Additional Code 1:	Not reported
Additional Code 2:	Not reported
Additional Code 3:	Not reported
Additional Code 4:	Not reported
Additional Code 5:	Not reported
Shipment Date:	Not reported
Creation Date:	Not reported
Receipt Date:	Not reported
Manifest ID:	99089333
Trans EPA ID:	TX0000938886
Trans Name:	Not reported
Trans 2 EPA ID:	Not reported
Trans 2 Name:	Not reported
TSDf EPA ID:	CAD044429835
Trans Name:	Not reported
TSDf Alt EPA ID:	Not reported
TSDf Alt Name:	Not reported
Waste Code Description:	223 - Unspecified oil-containing waste
RCRA Code:	Not reported
Meth Code:	D99 - Disposal, Other
Quantity Tons:	2
Waste Quantity:	4000
Quantity Unit:	P
Additional Code 1:	Not reported
Additional Code 2:	Not reported
Additional Code 3:	Not reported
Additional Code 4:	Not reported
Additional Code 5:	Not reported
Shipment Date:	Not reported
Creation Date:	Not reported
Receipt Date:	Not reported

Map ID
Direction
Distance
Elevation

MAP FINDINGS

Site

Database(s)

EDR ID Number
EPA ID Number

SOUTHERN CALIFORNIA GAS CO (Continued)

S121021027

Manifest ID: 99089333
Trans EPA ID: TX0000938886
Trans Name: Not reported
Trans 2 EPA ID: Not reported
Trans 2 Name: Not reported
TSDf EPA ID: CAD044429835
Trans Name: Not reported
TSDf Alt EPA ID: Not reported
TSDf Alt Name: Not reported
Waste Code Description: 181 - Other inorganic solid waste Organics
RCRA Code: Not reported
Meth Code: - Not reported
Quantity Tons: 0.075
Waste Quantity: 150
Quantity Unit: P
Additional Code 1: Not reported
Additional Code 2: Not reported
Additional Code 3: Not reported
Additional Code 4: Not reported
Additional Code 5: Not reported

Shipment Date: Not reported
Creation Date: Not reported
Receipt Date: Not reported
Manifest ID: 99301047
Trans EPA ID: ARD069748192
Trans Name: Not reported
Trans 2 EPA ID: Not reported
Trans 2 Name: Not reported
TSDf EPA ID: CAD044429835
Trans Name: Not reported
TSDf Alt EPA ID: Not reported
TSDf Alt Name: Not reported
Waste Code Description: 221 - Waste oil and mixed oil
RCRA Code: Not reported
Meth Code: R01 - Recycler
Quantity Tons: 0.8
Waste Quantity: 1600
Quantity Unit: P
Additional Code 1: Not reported
Additional Code 2: Not reported
Additional Code 3: Not reported
Additional Code 4: Not reported
Additional Code 5: Not reported

Shipment Date: Not reported
Creation Date: Not reported
Receipt Date: Not reported
Manifest ID: 99301047
Trans EPA ID: ARD069748192
Trans Name: Not reported
Trans 2 EPA ID: Not reported
Trans 2 Name: Not reported
TSDf EPA ID: CAD044429835
Trans Name: Not reported
TSDf Alt EPA ID: Not reported
TSDf Alt Name: Not reported

Map ID
Direction
Distance
Elevation

MAP FINDINGS

Site

Database(s)

EDR ID Number
EPA ID Number

SOUTHERN CALIFORNIA GAS CO (Continued)

S121021027

Waste Code Description:	221 - Waste oil and mixed oil
RCRA Code:	Not reported
Meth Code:	R01 - Recycler
Quantity Tons:	0.05
Waste Quantity:	100
Quantity Unit:	P
Additional Code 1:	Not reported
Additional Code 2:	Not reported
Additional Code 3:	Not reported
Additional Code 4:	Not reported
Additional Code 5:	Not reported
Shipment Date:	Not reported
Creation Date:	Not reported
Receipt Date:	Not reported
Manifest ID:	99301051
Trans EPA ID:	TX0000938886
Trans Name:	Not reported
Trans 2 EPA ID:	Not reported
Trans 2 Name:	Not reported
TSDf EPA ID:	CAD044429835
Trans Name:	Not reported
TSDf Alt EPA ID:	Not reported
TSDf Alt Name:	Not reported
Waste Code Description:	513 - Empty containers less than 30 gallons
RCRA Code:	Not reported
Meth Code:	D99 - Disposal, Other
Quantity Tons:	0.025
Waste Quantity:	50
Quantity Unit:	P
Additional Code 1:	Not reported
Additional Code 2:	Not reported
Additional Code 3:	Not reported
Additional Code 4:	Not reported
Additional Code 5:	Not reported
Shipment Date:	Not reported
Creation Date:	Not reported
Receipt Date:	Not reported
Manifest ID:	99301051
Trans EPA ID:	TX0000938886
Trans Name:	Not reported
Trans 2 EPA ID:	Not reported
Trans 2 Name:	Not reported
TSDf EPA ID:	CAD044429835
Trans Name:	Not reported
TSDf Alt EPA ID:	Not reported
TSDf Alt Name:	Not reported
Waste Code Description:	352 - Other organic solids
RCRA Code:	Not reported
Meth Code:	D99 - Disposal, Other
Quantity Tons:	0.005
Waste Quantity:	10
Quantity Unit:	P
Additional Code 1:	Not reported
Additional Code 2:	Not reported
Additional Code 3:	Not reported

Map ID
Direction
Distance
Elevation

MAP FINDINGS

Site

Database(s)

EDR ID Number
EPA ID Number

SOUTHERN CALIFORNIA GAS CO (Continued)

S121021027

Additional Code 4: Not reported
Additional Code 5: Not reported

Additional Info:

Year: 1993
Gen EPA ID: CAT000625137

Shipment Date: 19931208
Creation Date: 9/14/1995 0:00:00
Receipt Date: 19931208
Manifest ID: 92423421
Trans EPA ID: CAT000625137
Trans Name: Not reported
Trans 2 EPA ID: Not reported
Trans 2 Name: Not reported
TSDf EPA ID: CAD981422017
Trans Name: Not reported
TSDf Alt EPA ID: CAD981422017
TSDf Alt Name: Not reported
Waste Code Description: 261 - Not reported
RCRA Code: Not reported
Meth Code: D99 - Disposal, Other
Quantity Tons: 0.493
Waste Quantity: 986
Quantity Unit: P
Additional Code 1: Not reported
Additional Code 2: Not reported
Additional Code 3: Not reported
Additional Code 4: Not reported
Additional Code 5: Not reported

Shipment Date: 19931202
Creation Date: 9/14/1995 0:00:00
Receipt Date: 19931203
Manifest ID: 92423978
Trans EPA ID: CAD981412356
Trans Name: Not reported
Trans 2 EPA ID: Not reported
Trans 2 Name: Not reported
TSDf EPA ID: CAT000646117
Trans Name: Not reported
TSDf Alt EPA ID: CAT000646117
TSDf Alt Name: Not reported
Waste Code Description: 352 - Other organic solids
RCRA Code: Not reported
Meth Code: D80 - Disposal, Land Fill
Quantity Tons: 0.0545
Waste Quantity: 109
Quantity Unit: P
Additional Code 1: Not reported
Additional Code 2: Not reported
Additional Code 3: Not reported
Additional Code 4: Not reported
Additional Code 5: Not reported

Shipment Date: 19931202
Creation Date: 9/14/1995 0:00:00

Map ID
Direction
Distance
Elevation

MAP FINDINGS

Site

Database(s)

EDR ID Number
EPA ID Number

SOUTHERN CALIFORNIA GAS CO (Continued)

S121021027

Receipt Date: 19931203
Manifest ID: 92423977
Trans EPA ID: CAD981412356
Trans Name: Not reported
Trans 2 EPA ID: Not reported
Trans 2 Name: Not reported
TSDf EPA ID: CAT000646117
Trans Name: Not reported
TSDf Alt EPA ID: CAT000646117
TSDf Alt Name: Not reported
Waste Code Description: 151 - Asbestos-containing waste
RCRA Code: Not reported
Meth Code: D80 - Disposal, Land Fill
Quantity Tons: 0.3135
Waste Quantity: 627
Quantity Unit: P
Additional Code 1: Not reported
Additional Code 2: Not reported
Additional Code 3: Not reported
Additional Code 4: Not reported
Additional Code 5: Not reported

Shipment Date: 19931202
Creation Date: 9/14/1995 0:00:00
Receipt Date: 19931203
Manifest ID: 92423977
Trans EPA ID: CAD981412356
Trans Name: Not reported
Trans 2 EPA ID: Not reported
Trans 2 Name: Not reported
TSDf EPA ID: CAT000646117
Trans Name: Not reported
TSDf Alt EPA ID: CAT000646117
TSDf Alt Name: Not reported
Waste Code Description: 551 - Laboratory waste chemicals 561 Detergent and soap
RCRA Code: D008
Meth Code: D80 - Disposal, Land Fill
Quantity Tons: 0.035
Waste Quantity: 70
Quantity Unit: P
Additional Code 1: Not reported
Additional Code 2: Not reported
Additional Code 3: Not reported
Additional Code 4: Not reported
Additional Code 5: Not reported

Shipment Date: 19931202
Creation Date: 9/14/1995 0:00:00
Receipt Date: 19931203
Manifest ID: 92423977
Trans EPA ID: CAD981412356
Trans Name: Not reported
Trans 2 EPA ID: Not reported
Trans 2 Name: Not reported
TSDf EPA ID: CAT000646117
Trans Name: Not reported
TSDf Alt EPA ID: CAT000646117

Map ID
Direction
Distance
Elevation

MAP FINDINGS

Site

Database(s)

EDR ID Number
EPA ID Number

SOUTHERN CALIFORNIA GAS CO (Continued)

S121021027

TSDf Alt Name:	Not reported
Waste Code Description:	- Not reported
RCRA Code:	Not reported
Meth Code:	D80 - Disposal, Land Fill
Quantity Tons:	1.09
Waste Quantity:	2180
Quantity Unit:	P
Additional Code 1:	Not reported
Additional Code 2:	Not reported
Additional Code 3:	Not reported
Additional Code 4:	Not reported
Additional Code 5:	Not reported
Shipment Date:	19931202
Creation Date:	9/14/1995 0:00:00
Receipt Date:	19931203
Manifest ID:	92423977
Trans EPA ID:	CAD981412356
Trans Name:	Not reported
Trans 2 EPA ID:	Not reported
Trans 2 Name:	Not reported
TSDf EPA ID:	CAT000646117
Trans Name:	Not reported
TSDf Alt EPA ID:	CAT000646117
TSDf Alt Name:	Not reported
Waste Code Description:	352 - Other organic solids
RCRA Code:	Not reported
Meth Code:	D80 - Disposal, Land Fill
Quantity Tons:	2.7845
Waste Quantity:	5569
Quantity Unit:	P
Additional Code 1:	Not reported
Additional Code 2:	Not reported
Additional Code 3:	Not reported
Additional Code 4:	Not reported
Additional Code 5:	Not reported
Shipment Date:	19931202
Creation Date:	9/14/1995 0:00:00
Receipt Date:	19931203
Manifest ID:	92423978
Trans EPA ID:	CAD981412356
Trans Name:	Not reported
Trans 2 EPA ID:	Not reported
Trans 2 Name:	Not reported
TSDf EPA ID:	CAT000646117
Trans Name:	Not reported
TSDf Alt EPA ID:	CAT000646117
TSDf Alt Name:	Not reported
Waste Code Description:	611 - Contaminated soil from site clean-ups
RCRA Code:	Not reported
Meth Code:	D80 - Disposal, Land Fill
Quantity Tons:	2.2375
Waste Quantity:	4475
Quantity Unit:	P
Additional Code 1:	Not reported
Additional Code 2:	Not reported

Map ID
Direction
Distance
Elevation

MAP FINDINGS

Site

Database(s)

EDR ID Number
EPA ID Number

SOUTHERN CALIFORNIA GAS CO (Continued)

S121021027

Additional Code 3: Not reported
Additional Code 4: Not reported
Additional Code 5: Not reported

Shipment Date: 19931202
Creation Date: 9/14/1995 0:00:00
Receipt Date: 19931203
Manifest ID: 92423978
Trans EPA ID: CAD981412356
Trans Name: Not reported
Trans 2 EPA ID: Not reported
Trans 2 Name: Not reported
TSDf EPA ID: CAT000646117
Trans Name: Not reported
TSDf Alt EPA ID: CAT000646117
TSDf Alt Name: Not reported
Waste Code Description: - Not reported
RCRA Code: Not reported
Meth Code: D80 - Disposal, Land Fill
Quantity Tons: 0.5004
Waste Quantity: 120
Quantity Unit: G
Additional Code 1: Not reported
Additional Code 2: Not reported
Additional Code 3: Not reported
Additional Code 4: Not reported
Additional Code 5: Not reported

Shipment Date: 19931202
Creation Date: 9/14/1995 0:00:00
Receipt Date: 19931203
Manifest ID: 92423978
Trans EPA ID: CAD981412356
Trans Name: Not reported
Trans 2 EPA ID: Not reported
Trans 2 Name: Not reported
TSDf EPA ID: CAT000646117
Trans Name: Not reported
TSDf Alt EPA ID: CAT000646117
TSDf Alt Name: Not reported
Waste Code Description: 343 - Unspecified organic liquid mixture
RCRA Code: Not reported
Meth Code: T01 - Treatment, Tank
Quantity Tons: 0.34
Waste Quantity: 100
Quantity Unit: G
Additional Code 1: Not reported
Additional Code 2: Not reported
Additional Code 3: Not reported
Additional Code 4: Not reported
Additional Code 5: Not reported

Shipment Date: 19931201
Creation Date: 9/14/1995 0:00:00
Receipt Date: 19931207
Manifest ID: 92423420
Trans EPA ID: CAD059240713

Map ID
Direction
Distance
Elevation

MAP FINDINGS

Site

Database(s)

EDR ID Number
EPA ID Number

SOUTHERN CALIFORNIA GAS CO (Continued)

S121021027

Trans Name:	Not reported
Trans 2 EPA ID:	Not reported
Trans 2 Name:	Not reported
TSDf EPA ID:	CAD980887418
Trans Name:	Not reported
TSDf Alt EPA ID:	CAD980887418
TSDf Alt Name:	Not reported
Waste Code Description:	221 - Waste oil and mixed oil
RCRA Code:	Not reported
Meth Code:	R01 - Recycler
Quantity Tons:	6.46
Waste Quantity:	1700
Quantity Unit:	G
Additional Code 1:	Not reported
Additional Code 2:	Not reported
Additional Code 3:	Not reported
Additional Code 4:	Not reported
Additional Code 5:	Not reported
Additional Info:	
Year:	2000
Gen EPA ID:	CAT000625137
Shipment Date: 20001227	
Creation Date: 4/11/2006 13:49:17	
Receipt Date: 20001227	
Manifest ID: 20387494	
Trans EPA ID: SCR000075150	
Trans Name: Not reported	
Trans 2 EPA ID: Not reported	
Trans 2 Name: Not reported	
TSDf EPA ID: CAT000613893	
Trans Name: Not reported	
TSDf Alt EPA ID: CAT000613893	
TSDf Alt Name: Not reported	
Waste Code Description: 212 - Oxygenated solvents (acetone, butanol, ethyl acetate, etc.	
RCRA Code: F005	
Meth Code: H01 - Transfer Station	
Quantity Tons: 0.007	
Waste Quantity: 14	
Quantity Unit: P	
Additional Code 1: Not reported	
Additional Code 2: Not reported	
Additional Code 3: Not reported	
Additional Code 4: Not reported	
Additional Code 5: Not reported	
Shipment Date: 20001215	
Creation Date: 3/5/2001 0:00:00	
Receipt Date: 20001215	
Manifest ID: 99480269	
Trans EPA ID: CAT000625137	
Trans Name: Not reported	
Trans 2 EPA ID: Not reported	
Trans 2 Name: Not reported	
TSDf EPA ID: CAD981422017	
Trans Name: Not reported	

Map ID
Direction
Distance
Elevation

MAP FINDINGS

Site

Database(s)

EDR ID Number
EPA ID Number

SOUTHERN CALIFORNIA GAS CO (Continued)

S121021027

TSDf Alt EPA ID:	CAD981422017
TSDf Alt Name:	Not reported
Waste Code Description:	261 - Not reported
RCRA Code:	Not reported
Meth Code:	D99 - Disposal, Other
Quantity Tons:	0.075
Waste Quantity:	150
Quantity Unit:	P
Additional Code 1:	Not reported
Additional Code 2:	Not reported
Additional Code 3:	Not reported
Additional Code 4:	Not reported
Additional Code 5:	Not reported
Shipment Date:	20001208
Creation Date:	4/11/2006 13:48:57
Receipt Date:	20001208
Manifest ID:	20379846
Trans EPA ID:	SCR000075150
Trans Name:	Not reported
Trans 2 EPA ID:	Not reported
Trans 2 Name:	Not reported
TSDf EPA ID:	CAT000613893
Trans Name:	Not reported
TSDf Alt EPA ID:	CAT000613893
TSDf Alt Name:	Not reported
Waste Code Description:	212 - Oxygenated solvents (acetone, butanol, ethyl acetate, etc.
RCRA Code:	F005
Meth Code:	H01 - Transfer Station
Quantity Tons:	0.007
Waste Quantity:	14
Quantity Unit:	P
Additional Code 1:	Not reported
Additional Code 2:	Not reported
Additional Code 3:	Not reported
Additional Code 4:	Not reported
Additional Code 5:	Not reported
Shipment Date:	20001208
Creation Date:	1/24/2001 0:00:00
Receipt Date:	20001208
Manifest ID:	96012822
Trans EPA ID:	SCR000075150
Trans Name:	Not reported
Trans 2 EPA ID:	Not reported
Trans 2 Name:	Not reported
TSDf EPA ID:	CAT000613893
Trans Name:	Not reported
TSDf Alt EPA ID:	Not reported
TSDf Alt Name:	Not reported
Waste Code Description:	241 - Tank bottom waste 251 Still bottoms with halogenated organics
RCRA Code:	D039
Meth Code:	H01 - Transfer Station
Quantity Tons:	0.5671
Waste Quantity:	136
Quantity Unit:	G
Additional Code 1:	Not reported

Map ID
Direction
Distance
Elevation

MAP FINDINGS

Site

Database(s)

EDR ID Number
EPA ID Number

SOUTHERN CALIFORNIA GAS CO (Continued)

S121021027

Additional Code 2:	Not reported
Additional Code 3:	Not reported
Additional Code 4:	Not reported
Additional Code 5:	Not reported
Shipment Date:	20001206
Creation Date:	3/5/2001 0:00:00
Receipt Date:	20001206
Manifest ID:	99480268
Trans EPA ID:	CAT000625137
Trans Name:	Not reported
Trans 2 EPA ID:	Not reported
Trans 2 Name:	Not reported
TSDf EPA ID:	CAD981422017
Trans Name:	Not reported
TSDf Alt EPA ID:	CAD981422017
TSDf Alt Name:	Not reported
Waste Code Description:	261 - Not reported
RCRA Code:	Not reported
Meth Code:	D99 - Disposal, Other
Quantity Tons:	0.075
Waste Quantity:	150
Quantity Unit:	P
Additional Code 1:	Not reported
Additional Code 2:	Not reported
Additional Code 3:	Not reported
Additional Code 4:	Not reported
Additional Code 5:	Not reported
Shipment Date:	20001206
Creation Date:	3/5/2001 0:00:00
Receipt Date:	20001206
Manifest ID:	98206487
Trans EPA ID:	CAT000625137
Trans Name:	Not reported
Trans 2 EPA ID:	Not reported
Trans 2 Name:	Not reported
TSDf EPA ID:	CAD981422017
Trans Name:	Not reported
TSDf Alt EPA ID:	CAD981422017
TSDf Alt Name:	Not reported
Waste Code Description:	261 - Not reported
RCRA Code:	D001
Meth Code:	D99 - Disposal, Other
Quantity Tons:	0.0417
Waste Quantity:	10
Quantity Unit:	G
Additional Code 1:	Not reported
Additional Code 2:	Not reported
Additional Code 3:	Not reported
Additional Code 4:	Not reported
Additional Code 5:	Not reported
Shipment Date:	20001201
Creation Date:	1/24/2001 0:00:00
Receipt Date:	20001201
Manifest ID:	98206480

Map ID
Direction
Distance
Elevation

MAP FINDINGS

Site

Database(s)

EDR ID Number
EPA ID Number

SOUTHERN CALIFORNIA GAS CO (Continued)

S121021027

Trans EPA ID:	CAD982413262
Trans Name:	Not reported
Trans 2 EPA ID:	Not reported
Trans 2 Name:	Not reported
TSDF EPA ID:	CAD981696420
Trans Name:	Not reported
TSDF Alt EPA ID:	Not reported
TSDF Alt Name:	Not reported
Waste Code Description:	221 - Waste oil and mixed oil
RCRA Code:	Not reported
Meth Code:	H01 - Transfer Station
Quantity Tons:	5.7
Waste Quantity:	1500
Quantity Unit:	G
Additional Code 1:	Not reported
Additional Code 2:	Not reported
Additional Code 3:	Not reported
Additional Code 4:	Not reported
Additional Code 5:	Not reported
Shipment Date:	20001127
Creation Date:	1/9/2001 0:00:00
Receipt Date:	20001128
Manifest ID:	20296210
Trans EPA ID:	SCR000075150
Trans Name:	Not reported
Trans 2 EPA ID:	Not reported
Trans 2 Name:	Not reported
TSDF EPA ID:	CAT000613893
Trans Name:	Not reported
TSDF Alt EPA ID:	Not reported
TSDF Alt Name:	Not reported
Waste Code Description:	134 - Aqueous solution with <10% total organic residues
RCRA Code:	D039
Meth Code:	H01 - Transfer Station
Quantity Tons:	0.0168
Waste Quantity:	4
Quantity Unit:	G
Additional Code 1:	Not reported
Additional Code 2:	Not reported
Additional Code 3:	Not reported
Additional Code 4:	Not reported
Additional Code 5:	Not reported
Shipment Date:	20001127
Creation Date:	1/9/2001 0:00:00
Receipt Date:	20001128
Manifest ID:	20296210
Trans EPA ID:	SCR000075150
Trans Name:	Not reported
Trans 2 EPA ID:	Not reported
Trans 2 Name:	Not reported
TSDF EPA ID:	CAT000613893
Trans Name:	Not reported
TSDF Alt EPA ID:	Not reported
TSDF Alt Name:	Not reported
Waste Code Description:	134 - Aqueous solution with <10% total organic residues

Map ID
Direction
Distance
Elevation

MAP FINDINGS

Site

Database(s)

EDR ID Number
EPA ID Number

SOUTHERN CALIFORNIA GAS CO (Continued)

S121021027

RCRA Code:	D039
Meth Code:	H01 - Transfer Station
Quantity Tons:	0.042
Waste Quantity:	10
Quantity Unit:	G
Additional Code 1:	Not reported
Additional Code 2:	Not reported
Additional Code 3:	Not reported
Additional Code 4:	Not reported
Additional Code 5:	Not reported
Shipment Date:	20001122
Creation Date:	4/11/2006 13:55:17
Receipt Date:	20001122
Manifest ID:	20575246
Trans EPA ID:	SCR000075150
Trans Name:	Not reported
Trans 2 EPA ID:	Not reported
Trans 2 Name:	Not reported
TSDf EPA ID:	CAT000613893
Trans Name:	Not reported
TSDf Alt EPA ID:	Not reported
TSDf Alt Name:	Not reported
Waste Code Description:	212 - Oxygenated solvents (acetone, butanol, ethyl acetate, etc.
RCRA Code:	F005
Meth Code:	H01 - Transfer Station
Quantity Tons:	0.0105
Waste Quantity:	21
Quantity Unit:	P
Additional Code 1:	Not reported
Additional Code 2:	Not reported
Additional Code 3:	Not reported
Additional Code 4:	Not reported
Additional Code 5:	Not reported
Additional Info:	
Year:	2006
Gen EPA ID:	CAT000625137
Shipment Date:	20061215
Creation Date:	7/13/2007 18:30:33
Receipt Date:	20061220
Manifest ID:	000047400VES
Trans EPA ID:	NJD080631369
Trans Name:	VEOLIA ES TECHNICAL SOLUTIONS
Trans 2 EPA ID:	Not reported
Trans 2 Name:	Not reported
TSDf EPA ID:	CAD008302903
Trans Name:	VEOLIA ES TECHNICAL SOLUTIONS LLC
TSDf Alt EPA ID:	Not reported
TSDf Alt Name:	Not reported
Waste Code Description:	343 - Unspecified organic liquid mixture
RCRA Code:	D001
Meth Code:	H061 - Fuel Blending Prior To Energy Recovery At Another Site
Quantity Tons:	0.0525
Waste Quantity:	105
Quantity Unit:	P

Map ID
Direction
Distance
Elevation

MAP FINDINGS

Site

Database(s)

EDR ID Number
EPA ID Number

SOUTHERN CALIFORNIA GAS CO (Continued)

S121021027

Additional Code 1:	Not reported
Additional Code 2:	Not reported
Additional Code 3:	Not reported
Additional Code 4:	Not reported
Additional Code 5:	Not reported
Shipment Date:	20061215
Creation Date:	7/13/2007 18:30:33
Receipt Date:	20061220
Manifest ID:	000047400VES
Trans EPA ID:	NJD080631369
Trans Name:	VEOLIA ES TECHNICAL SOLUTIONS
Trans 2 EPA ID:	Not reported
Trans 2 Name:	Not reported
TSDf EPA ID:	CAD008302903
Trans Name:	VEOLIA ES TECHNICAL SOLUTIONS LLC
TSDf Alt EPA ID:	Not reported
TSDf Alt Name:	Not reported
Waste Code Description:	352 - Other organic solids
RCRA Code:	D018
Meth Code:	H141 - Storage, Bulking, And/Or Transfer Off Site--No Treatment/Reovery (H010-H129) Or (H131-H135)
Quantity Tons:	0.0615
Waste Quantity:	123
Quantity Unit:	P
Additional Code 1:	Not reported
Additional Code 2:	Not reported
Additional Code 3:	Not reported
Additional Code 4:	Not reported
Additional Code 5:	Not reported
Shipment Date:	20061215
Creation Date:	7/13/2007 18:30:33
Receipt Date:	20061220
Manifest ID:	000047400VES
Trans EPA ID:	NJD080631369
Trans Name:	VEOLIA ES TECHNICAL SOLUTIONS
Trans 2 EPA ID:	Not reported
Trans 2 Name:	Not reported
TSDf EPA ID:	CAD008302903
Trans Name:	VEOLIA ES TECHNICAL SOLUTIONS LLC
TSDf Alt EPA ID:	Not reported
TSDf Alt Name:	Not reported
Waste Code Description:	181 - Other inorganic solid waste Organics
RCRA Code:	D008
Meth Code:	H141 - Storage, Bulking, And/Or Transfer Off Site--No Treatment/Reovery (H010-H129) Or (H131-H135)
Quantity Tons:	0.65
Waste Quantity:	1300
Quantity Unit:	P
Additional Code 1:	Not reported
Additional Code 2:	Not reported
Additional Code 3:	Not reported
Additional Code 4:	Not reported
Additional Code 5:	Not reported
Shipment Date:	20061215

Map ID
Direction
Distance
Elevation

MAP FINDINGS

Site

Database(s)

EDR ID Number
EPA ID Number

SOUTHERN CALIFORNIA GAS CO (Continued)

S121021027

Creation Date: 7/13/2007 18:30:33
Receipt Date: 20061220
Manifest ID: 000047400VES
Trans EPA ID: NJD080631369
Trans Name: VEOLIA ES TECHNICAL SOLUTIONS
Trans 2 EPA ID: Not reported
Trans 2 Name: Not reported
TSDf EPA ID: CAD008302903
Trans Name: VEOLIA ES TECHNICAL SOLUTIONS LLC
TSDf Alt EPA ID: Not reported
TSDf Alt Name: Not reported
Waste Code Description: 181 - Other inorganic solid waste Organics
RCRA Code: D008
Meth Code: H141 - Storage, Bulking, And/Or Transfer Off Site--No Treatment/Reovery (H010-H129) Or (H131-H135)

Quantity Tons: 0.025
Waste Quantity: 50
Quantity Unit: P
Additional Code 1: Not reported
Additional Code 2: Not reported
Additional Code 3: Not reported
Additional Code 4: Not reported
Additional Code 5: Not reported

Shipment Date: 20061215
Creation Date: 7/25/2008 18:30:08
Receipt Date: 20061218
Manifest ID: 000047401VES
Trans EPA ID: NJD080631369
Trans Name: VEOLIA ES TECHNICAL SOLUTIONS
Trans 2 EPA ID: MOD095038998
Trans 2 Name: TRI STATE MOTOR TRANSIT CO
TSDf EPA ID: ILD098642424
Trans Name: VEOLIA ES TECHNICAL SOLUTIONS
TSDf Alt EPA ID: Not reported
TSDf Alt Name: Not reported
Waste Code Description: 331 - Off-specification, aged, or surplus organics
RCRA Code: Not reported
Meth Code: H040 - Incineration--Thermal Destruction Other Than Use As A Fuel
Quantity Tons: 0.001
Waste Quantity: 2
Quantity Unit: P
Additional Code 1: Not reported
Additional Code 2: Not reported
Additional Code 3: Not reported
Additional Code 4: Not reported
Additional Code 5: Not reported

Shipment Date: 20061215
Creation Date: Not reported
Receipt Date: Not reported
Manifest ID: 000047400VES
Trans EPA ID: NJD080631369
Trans Name: VEOLIA ES TECHNICAL SOLUTIONS
Trans 2 EPA ID: Not reported
Trans 2 Name: Not reported
TSDf EPA ID: CAD008302903

Map ID
Direction
Distance
Elevation

MAP FINDINGS

Site

Database(s)

EDR ID Number
EPA ID Number

SOUTHERN CALIFORNIA GAS CO (Continued)

S121021027

Trans Name:	VEOLIA ES TECHNICAL SOLUTIONS LLC
TSDF Alt EPA ID:	Not reported
TSDF Alt Name:	Not reported
Waste Code Description:	352 - Other organic solids
RCRA Code:	Not reported
Meth Code:	H141 - Storage, Bulking, And/Or Transfer Off Site--No Treatment/Reovery (H010-H129) Or (H131-H135)
Quantity Tons:	0.0325
Waste Quantity:	65
Quantity Unit:	P
Additional Code 1:	Not reported
Additional Code 2:	Not reported
Additional Code 3:	Not reported
Additional Code 4:	Not reported
Additional Code 5:	Not reported
Shipment Date:	20061215
Creation Date:	Not reported
Receipt Date:	Not reported
Manifest ID:	000047400VES
Trans EPA ID:	NJD080631369
Trans Name:	VEOLIA ES TECHNICAL SOLUTIONS
Trans 2 EPA ID:	Not reported
Trans 2 Name:	Not reported
TSDF EPA ID:	CAD008302903
Trans Name:	VEOLIA ES TECHNICAL SOLUTIONS LLC
TSDF Alt EPA ID:	Not reported
TSDF Alt Name:	Not reported
Waste Code Description:	352 - Other organic solids
RCRA Code:	Not reported
Meth Code:	H141 - Storage, Bulking, And/Or Transfer Off Site--No Treatment/Reovery (H010-H129) Or (H131-H135)
Quantity Tons:	1.085
Waste Quantity:	2170
Quantity Unit:	P
Additional Code 1:	Not reported
Additional Code 2:	Not reported
Additional Code 3:	Not reported
Additional Code 4:	Not reported
Additional Code 5:	Not reported
Shipment Date:	20061215
Creation Date:	Not reported
Receipt Date:	Not reported
Manifest ID:	000047400VES
Trans EPA ID:	NJD080631369
Trans Name:	VEOLIA ES TECHNICAL SOLUTIONS
Trans 2 EPA ID:	Not reported
Trans 2 Name:	Not reported
TSDF EPA ID:	CAD008302903
Trans Name:	VEOLIA ES TECHNICAL SOLUTIONS LLC
TSDF Alt EPA ID:	Not reported
TSDF Alt Name:	Not reported
Waste Code Description:	352 - Other organic solids
RCRA Code:	Not reported
Meth Code:	H141 - Storage, Bulking, And/Or Transfer Off Site--No Treatment/Reovery (H010-H129) Or (H131-H135)

Map ID
Direction
Distance
Elevation

MAP FINDINGS

Site

Database(s)

EDR ID Number
EPA ID Number

SOUTHERN CALIFORNIA GAS CO (Continued)

S121021027

Quantity Tons:	2.97
Waste Quantity:	5940
Quantity Unit:	P
Additional Code 1:	Not reported
Additional Code 2:	Not reported
Additional Code 3:	Not reported
Additional Code 4:	Not reported
Additional Code 5:	Not reported
Shipment Date:	20061215
Creation Date:	Not reported
Receipt Date:	Not reported
Manifest ID:	000047400VES
Trans EPA ID:	NJD080631369
Trans Name:	VEOLIA ES TECHNICAL SOLUTIONS
Trans 2 EPA ID:	Not reported
Trans 2 Name:	Not reported
TSDf EPA ID:	CAD008302903
Trans Name:	VEOLIA ES TECHNICAL SOLUTIONS LLC
TSDf Alt EPA ID:	Not reported
TSDf Alt Name:	Not reported
Waste Code Description:	352 - Other organic solids
RCRA Code:	Not reported
Meth Code:	H141 - Storage, Bulking, And/Or Transfer Off Site--No Treatment/Reovery (H010-H129) Or (H131-H135)
Quantity Tons:	0.2625
Waste Quantity:	525
Quantity Unit:	P
Additional Code 1:	Not reported
Additional Code 2:	Not reported
Additional Code 3:	Not reported
Additional Code 4:	Not reported
Additional Code 5:	Not reported
Shipment Date:	20061215
Creation Date:	Not reported
Receipt Date:	Not reported
Manifest ID:	000047400VES
Trans EPA ID:	NJD080631369
Trans Name:	VEOLIA ES TECHNICAL SOLUTIONS
Trans 2 EPA ID:	Not reported
Trans 2 Name:	Not reported
TSDf EPA ID:	CAD008302903
Trans Name:	VEOLIA ES TECHNICAL SOLUTIONS LLC
TSDf Alt EPA ID:	Not reported
TSDf Alt Name:	Not reported
Waste Code Description:	352 - Other organic solids
RCRA Code:	Not reported
Meth Code:	H141 - Storage, Bulking, And/Or Transfer Off Site--No Treatment/Reovery (H010-H129) Or (H131-H135)
Quantity Tons:	1.125
Waste Quantity:	2250
Quantity Unit:	P
Additional Code 1:	Not reported
Additional Code 2:	Not reported
Additional Code 3:	Not reported
Additional Code 4:	Not reported

Map ID
Direction
Distance
Elevation

MAP FINDINGS

Site

Database(s)

EDR ID Number
EPA ID Number

SOUTHERN CALIFORNIA GAS CO (Continued)

S121021027

Additional Code 5: Not reported

Additional Info:

Year: 2017
Gen EPA ID: CAT000625137

Shipment Date: 20171213
Creation Date: 6/13/2018 18:31:03
Receipt Date: 20171214
Manifest ID: 016660243JJK
Trans EPA ID: CAR000172460
Trans Name: ENVIRONMENTAL LOGISTICS INC
Trans 2 EPA ID: Not reported
Trans 2 Name: Not reported
TSDf EPA ID: CAD982444481
Trans Name: FILTER RECYCLING SERVICES
TSDf Alt EPA ID: Not reported
TSDf Alt Name: Not reported
Waste Code Description: 221 - Waste oil and mixed oil
RCRA Code: Not reported
Meth Code: H141 - Storage, Bulking, And/Or Transfer Off Site--No Treatment/Reovery (H010-H129) Or (H131-H135)
Quantity Tons: 2.774
Waste Quantity: 730
Quantity Unit: G
Additional Code 1: Not reported
Additional Code 2: Not reported
Additional Code 3: Not reported
Additional Code 4: Not reported
Additional Code 5: Not reported

Shipment Date: 20171213
Creation Date: 6/13/2018 18:31:03
Receipt Date: 20171214
Manifest ID: 016660243JJK
Trans EPA ID: CAR000172460
Trans Name: ENVIRONMENTAL LOGISTICS INC
Trans 2 EPA ID: Not reported
Trans 2 Name: Not reported
TSDf EPA ID: CAD982444481
Trans Name: FILTER RECYCLING SERVICES
TSDf Alt EPA ID: Not reported
TSDf Alt Name: Not reported
Waste Code Description: 221 - Waste oil and mixed oil
RCRA Code: Not reported
Meth Code: H141 - Storage, Bulking, And/Or Transfer Off Site--No Treatment/Reovery (H010-H129) Or (H131-H135)
Quantity Tons: 3.8
Waste Quantity: 1000
Quantity Unit: G
Additional Code 1: Not reported
Additional Code 2: Not reported
Additional Code 3: Not reported
Additional Code 4: Not reported
Additional Code 5: Not reported

Shipment Date: 20171206

Map ID
Direction
Distance
Elevation

MAP FINDINGS

Site

Database(s)

EDR ID Number
EPA ID Number

SOUTHERN CALIFORNIA GAS CO (Continued)

S121021027

Creation Date:	Not reported
Receipt Date:	Not reported
Manifest ID:	001355502VES
Trans EPA ID:	NJD080631369
Trans Name:	VEOLIA ES TECHNICAL SOLUTIONS
Trans 2 EPA ID:	Not reported
Trans 2 Name:	Not reported
TSDf EPA ID:	CAD008302903
Trans Name:	VEOLIA ES TECHNICAL SOLUTIONS LLC
TSDf Alt EPA ID:	Not reported
TSDf Alt Name:	Not reported
Waste Code Description:	352 - Other organic solids
RCRA Code:	Not reported
Meth Code:	H141 - Storage, Bulking, And/Or Transfer Off Site--No Treatment/Reovery (H010-H129) Or (H131-H135)
Quantity Tons:	0.04
Waste Quantity:	80
Quantity Unit:	P
Additional Code 1:	Not reported
Additional Code 2:	Not reported
Additional Code 3:	Not reported
Additional Code 4:	Not reported
Additional Code 5:	Not reported
Shipment Date:	20171206
Creation Date:	Not reported
Receipt Date:	Not reported
Manifest ID:	001355502VES
Trans EPA ID:	NJD080631369
Trans Name:	VEOLIA ES TECHNICAL SOLUTIONS
Trans 2 EPA ID:	Not reported
Trans 2 Name:	Not reported
TSDf EPA ID:	CAD008302903
Trans Name:	VEOLIA ES TECHNICAL SOLUTIONS LLC
TSDf Alt EPA ID:	Not reported
TSDf Alt Name:	Not reported
Waste Code Description:	352 - Other organic solids
RCRA Code:	Not reported
Meth Code:	H141 - Storage, Bulking, And/Or Transfer Off Site--No Treatment/Reovery (H010-H129) Or (H131-H135)
Quantity Tons:	0.0125
Waste Quantity:	25
Quantity Unit:	P
Additional Code 1:	Not reported
Additional Code 2:	Not reported
Additional Code 3:	Not reported
Additional Code 4:	Not reported
Additional Code 5:	Not reported
Shipment Date:	20171206
Creation Date:	Not reported
Receipt Date:	Not reported
Manifest ID:	001355502VES
Trans EPA ID:	NJD080631369
Trans Name:	VEOLIA ES TECHNICAL SOLUTIONS
Trans 2 EPA ID:	Not reported
Trans 2 Name:	Not reported

Map ID
Direction
Distance
Elevation

MAP FINDINGS

Site

Database(s)

EDR ID Number
EPA ID Number

SOUTHERN CALIFORNIA GAS CO (Continued)

S121021027

TSDF EPA ID: CAD008302903
Trans Name: VEOLIA ES TECHNICAL SOLUTIONS LLC
TSDF Alt EPA ID: Not reported
TSDF Alt Name: Not reported
Waste Code Description: 181 - Other inorganic solid waste Organics
RCRA Code: Not reported
Meth Code: H141 - Storage, Bulking, And/Or Transfer Off Site--No Treatment/Reovery (H010-H129) Or (H131-H135)

Quantity Tons: 0.225
Waste Quantity: 450
Quantity Unit: P
Additional Code 1: Not reported
Additional Code 2: Not reported
Additional Code 3: Not reported
Additional Code 4: Not reported
Additional Code 5: Not reported

Shipment Date: 20171206
Creation Date: Not reported
Receipt Date: Not reported
Manifest ID: 001355502VES
Trans EPA ID: NJD080631369
Trans Name: VEOLIA ES TECHNICAL SOLUTIONS
Trans 2 EPA ID: Not reported
Trans 2 Name: Not reported
TSDF EPA ID: CAD008302903
Trans Name: VEOLIA ES TECHNICAL SOLUTIONS LLC
TSDF Alt EPA ID: Not reported
TSDF Alt Name: Not reported
Waste Code Description: 352 - Other organic solids
RCRA Code: Not reported
Meth Code: H141 - Storage, Bulking, And/Or Transfer Off Site--No Treatment/Reovery (H010-H129) Or (H131-H135)

Quantity Tons: 0.0225
Waste Quantity: 45
Quantity Unit: P
Additional Code 1: Not reported
Additional Code 2: Not reported
Additional Code 3: Not reported
Additional Code 4: Not reported
Additional Code 5: Not reported

Shipment Date: 20171206
Creation Date: Not reported
Receipt Date: Not reported
Manifest ID: 001355502VES
Trans EPA ID: NJD080631369
Trans Name: VEOLIA ES TECHNICAL SOLUTIONS
Trans 2 EPA ID: Not reported
Trans 2 Name: Not reported
TSDF EPA ID: CAD008302903
Trans Name: VEOLIA ES TECHNICAL SOLUTIONS LLC
TSDF Alt EPA ID: Not reported
TSDF Alt Name: Not reported
Waste Code Description: 223 - Unspecified oil-containing waste
RCRA Code: Not reported
Meth Code: H141 - Storage, Bulking, And/Or Transfer Off Site--No

Map ID
Direction
Distance
Elevation

MAP FINDINGS

Site

Database(s)

EDR ID Number
EPA ID Number

SOUTHERN CALIFORNIA GAS CO (Continued)

S121021027

	Treatment/Reovery (H010-H129) Or (H131-H135)
Quantity Tons:	0.1
Waste Quantity:	200
Quantity Unit:	P
Additional Code 1:	Not reported
Additional Code 2:	Not reported
Additional Code 3:	Not reported
Additional Code 4:	Not reported
Additional Code 5:	Not reported
Shipment Date:	20171206
Creation Date:	Not reported
Receipt Date:	Not reported
Manifest ID:	001355502VES
Trans EPA ID:	NJD080631369
Trans Name:	VEOLIA ES TECHNICAL SOLUTIONS
Trans 2 EPA ID:	Not reported
Trans 2 Name:	Not reported
TSDf EPA ID:	CAD008302903
Trans Name:	VEOLIA ES TECHNICAL SOLUTIONS LLC
TSDf Alt EPA ID:	Not reported
TSDf Alt Name:	Not reported
Waste Code Description:	352 - Other organic solids
RCRA Code:	Not reported
Meth Code:	H141 - Storage, Bulking, And/Or Transfer Off Site--No Treatment/Reovery (H010-H129) Or (H131-H135)
Quantity Tons:	0.075
Waste Quantity:	150
Quantity Unit:	P
Additional Code 1:	Not reported
Additional Code 2:	Not reported
Additional Code 3:	Not reported
Additional Code 4:	Not reported
Additional Code 5:	Not reported
Shipment Date:	20171206
Creation Date:	Not reported
Receipt Date:	Not reported
Manifest ID:	001355502VES
Trans EPA ID:	NJD080631369
Trans Name:	VEOLIA ES TECHNICAL SOLUTIONS
Trans 2 EPA ID:	Not reported
Trans 2 Name:	Not reported
TSDf EPA ID:	CAD008302903
Trans Name:	VEOLIA ES TECHNICAL SOLUTIONS LLC
TSDf Alt EPA ID:	Not reported
TSDf Alt Name:	Not reported
Waste Code Description:	331 - Off-specification, aged, or surplus organics
RCRA Code:	Not reported
Meth Code:	H061 - Fuel Blending Prior To Energy Recovery At Another Site
Quantity Tons:	0.05
Waste Quantity:	100
Quantity Unit:	P
Additional Code 1:	Not reported
Additional Code 2:	Not reported
Additional Code 3:	Not reported
Additional Code 4:	Not reported

Map ID
Direction
Distance
Elevation

MAP FINDINGS

Site

Database(s)

EDR ID Number
EPA ID Number

SOUTHERN CALIFORNIA GAS CO (Continued)

S121021027

Additional Code 5:	Not reported
Shipment Date:	20171206
Creation Date:	Not reported
Receipt Date:	Not reported
Manifest ID:	001355502VES
Trans EPA ID:	NJD080631369
Trans Name:	VEOLIA ES TECHNICAL SOLUTIONS
Trans 2 EPA ID:	Not reported
Trans 2 Name:	Not reported
TSDf EPA ID:	CAD008302903
Trans Name:	VEOLIA ES TECHNICAL SOLUTIONS LLC
TSDf Alt EPA ID:	Not reported
TSDf Alt Name:	Not reported
Waste Code Description:	352 - Other organic solids
RCRA Code:	Not reported
Meth Code:	H141 - Storage, Bulking, And/Or Transfer Off Site--No Treatment/Reovery (H010-H129) Or (H131-H135)
Quantity Tons:	0.45
Waste Quantity:	900
Quantity Unit:	P
Additional Code 1:	Not reported
Additional Code 2:	Not reported
Additional Code 3:	Not reported
Additional Code 4:	Not reported
Additional Code 5:	Not reported
Additional Info:	
Year:	1998
Gen EPA ID:	CAT000625137
Shipment Date:	19981223
Creation Date:	2/26/1999 0:00:00
Receipt Date:	19980104
Manifest ID:	98206002
Trans EPA ID:	ILD984908202
Trans Name:	Not reported
Trans 2 EPA ID:	SCD987574647
Trans 2 Name:	Not reported
TSDf EPA ID:	CAT000613893
Trans Name:	Not reported
TSDf Alt EPA ID:	CAT000613893
TSDf Alt Name:	Not reported
Waste Code Description:	214 - Unspecified solvent mixture
RCRA Code:	D039
Meth Code:	H01 - Transfer Station
Quantity Tons:	0
Waste Quantity:	17
Quantity Unit:	*
Additional Code 1:	Not reported
Additional Code 2:	Not reported
Additional Code 3:	Not reported
Additional Code 4:	Not reported
Additional Code 5:	Not reported
Shipment Date:	19981223
Creation Date:	2/8/1999 0:00:00

Map ID
Direction
Distance
Elevation

MAP FINDINGS

Site

Database(s)

EDR ID Number
EPA ID Number

SOUTHERN CALIFORNIA GAS CO (Continued)

S121021027

Receipt Date:	19981223
Manifest ID:	98623781
Trans EPA ID:	ILD984908202
Trans Name:	Not reported
Trans 2 EPA ID:	Not reported
Trans 2 Name:	Not reported
TSDf EPA ID:	CAT000613893
Trans Name:	Not reported
TSDf Alt EPA ID:	Not reported
TSDf Alt Name:	Not reported
Waste Code Description:	134 - Aqueous solution with <10% total organic residues
RCRA Code:	D039
Meth Code:	H01 - Transfer Station
Quantity Tons:	0.0168
Waste Quantity:	4
Quantity Unit:	G
Additional Code 1:	Not reported
Additional Code 2:	Not reported
Additional Code 3:	Not reported
Additional Code 4:	Not reported
Additional Code 5:	Not reported
Shipment Date:	19981223
Creation Date:	3/15/1999 0:00:00
Receipt Date:	19981228
Manifest ID:	96012808
Trans EPA ID:	ILD984908202
Trans Name:	Not reported
Trans 2 EPA ID:	SCD987574647
Trans 2 Name:	Not reported
TSDf EPA ID:	CAT000613976
Trans Name:	Not reported
TSDf Alt EPA ID:	CAT000613976
TSDf Alt Name:	Not reported
Waste Code Description:	741 - Liquids with halogenated organic compounds > 1000 mg/l
RCRA Code:	D001
Meth Code:	H01 - Transfer Station
Quantity Tons:	0.2502
Waste Quantity:	60
Quantity Unit:	G
Additional Code 1:	Not reported
Additional Code 2:	Not reported
Additional Code 3:	Not reported
Additional Code 4:	Not reported
Additional Code 5:	Not reported
Shipment Date:	19981223
Creation Date:	2/8/1999 0:00:00
Receipt Date:	19981223
Manifest ID:	96012807
Trans EPA ID:	ILD984908202
Trans Name:	Not reported
Trans 2 EPA ID:	SCD987574647
Trans 2 Name:	Not reported
TSDf EPA ID:	CAT000613893
Trans Name:	Not reported
TSDf Alt EPA ID:	Not reported

Map ID
Direction
Distance
Elevation

MAP FINDINGS

Site

Database(s)

EDR ID Number
EPA ID Number

SOUTHERN CALIFORNIA GAS CO (Continued)

S121021027

TSDF Alt Name: Not reported
Waste Code Description: 741 - Liquids with halogenated organic compounds > 1000 mg/l
RCRA Code: D027
Meth Code: H01 - Transfer Station
Quantity Tons: 0.0417
Waste Quantity: 10
Quantity Unit: G
Additional Code 1: Not reported
Additional Code 2: Not reported
Additional Code 3: Not reported
Additional Code 4: Not reported
Additional Code 5: Not reported

Shipment Date: 19981223
Creation Date: 3/15/1999 0:00:00
Receipt Date: 19981228
Manifest ID: 98622274
Trans EPA ID: ILD984908202
Trans Name: Not reported
Trans 2 EPA ID: SCD987574647
Trans 2 Name: Not reported
TSDF EPA ID: CAT000613976
Trans Name: Not reported
TSDF Alt EPA ID: CAT000613976
TSDF Alt Name: Not reported
Waste Code Description: 741 - Liquids with halogenated organic compounds > 1000 mg/l
RCRA Code: D001
Meth Code: H01 - Transfer Station
Quantity Tons: 0.2126
Waste Quantity: 51
Quantity Unit: G
Additional Code 1: Not reported
Additional Code 2: Not reported
Additional Code 3: Not reported
Additional Code 4: Not reported
Additional Code 5: Not reported

Shipment Date: 19981223
Creation Date: 2/8/1999 0:00:00
Receipt Date: 19981223
Manifest ID: 98623783
Trans EPA ID: ILD984908202
Trans Name: Not reported
Trans 2 EPA ID: Not reported
Trans 2 Name: Not reported
TSDF EPA ID: CAT000613893
Trans Name: Not reported
TSDF Alt EPA ID: CAT000613893
TSDF Alt Name: Not reported
Waste Code Description: 741 - Liquids with halogenated organic compounds > 1000 mg/l
RCRA Code: D006
Meth Code: H01 - Transfer Station
Quantity Tons: 0.0834
Waste Quantity: 20
Quantity Unit: G
Additional Code 1: Not reported
Additional Code 2: Not reported

Map ID
Direction
Distance
Elevation

MAP FINDINGS

Site

Database(s)

EDR ID Number
EPA ID Number

SOUTHERN CALIFORNIA GAS CO (Continued)

S121021027

Additional Code 3:	Not reported
Additional Code 4:	Not reported
Additional Code 5:	Not reported
Shipment Date:	19981214
Creation Date:	3/1/1999 0:00:00
Receipt Date:	19981215
Manifest ID:	96880158
Trans EPA ID:	CAT000624247
Trans Name:	Not reported
Trans 2 EPA ID:	Not reported
Trans 2 Name:	Not reported
TSDF EPA ID:	CAD980887418
Trans Name:	Not reported
TSDF Alt EPA ID:	CAD980887418
TSDF Alt Name:	Not reported
Waste Code Description:	221 - Waste oil and mixed oil
RCRA Code:	Not reported
Meth Code:	R01 - Recycler
Quantity Tons:	10.64
Waste Quantity:	2800
Quantity Unit:	G
Additional Code 1:	Not reported
Additional Code 2:	Not reported
Additional Code 3:	Not reported
Additional Code 4:	Not reported
Additional Code 5:	Not reported
Shipment Date:	19981211
Creation Date:	2/26/1999 0:00:00
Receipt Date:	19981215
Manifest ID:	97481130
Trans EPA ID:	ILD984908202
Trans Name:	Not reported
Trans 2 EPA ID:	SCD987574647
Trans 2 Name:	Not reported
TSDF EPA ID:	CAT000613976
Trans Name:	Not reported
TSDF Alt EPA ID:	Not reported
TSDF Alt Name:	Not reported
Waste Code Description:	741 - Liquids with halogenated organic compounds > 1000 mg/l
RCRA Code:	D001
Meth Code:	H01 - Transfer Station
Quantity Tons:	0.1334
Waste Quantity:	32
Quantity Unit:	G
Additional Code 1:	Not reported
Additional Code 2:	Not reported
Additional Code 3:	Not reported
Additional Code 4:	Not reported
Additional Code 5:	Not reported
Shipment Date:	19981211
Creation Date:	1/28/1999 0:00:00
Receipt Date:	19981211
Manifest ID:	97481146
Trans EPA ID:	ILD984908202

Map ID
Direction
Distance
Elevation

MAP FINDINGS

Site

Database(s)

EDR ID Number
EPA ID Number

SOUTHERN CALIFORNIA GAS CO (Continued)

S121021027

Trans Name: Not reported
Trans 2 EPA ID: SCD987574647
Trans 2 Name: Not reported
TSDf EPA ID: CAT000613893
Trans Name: Not reported
TSDf Alt EPA ID: Not reported
TSDf Alt Name: Not reported
Waste Code Description: 741 - Liquids with halogenated organic compounds > 1000 mg/l
RCRA Code: D006
Meth Code: H01 - Transfer Station
Quantity Tons: 0.0834
Waste Quantity: 20
Quantity Unit: G
Additional Code 1: Not reported
Additional Code 2: Not reported
Additional Code 3: Not reported
Additional Code 4: Not reported
Additional Code 5: Not reported

Shipment Date: 19981207
Creation Date: 4/11/2006 14:27:22
Receipt Date: 19981207
Manifest ID: 98452467
Trans EPA ID: ILD984908202
Trans Name: Not reported
Trans 2 EPA ID: SCD987574647
Trans 2 Name: Not reported
TSDf EPA ID: CAT000613893
Trans Name: Not reported
TSDf Alt EPA ID: Not reported
TSDf Alt Name: Not reported
Waste Code Description: 212 - Oxygenated solvents (acetone, butanol, ethyl acetate, etc.
RCRA Code: F005
Meth Code: H01 - Transfer Station
Quantity Tons: 0.0115
Waste Quantity: 23
Quantity Unit: P
Additional Code 1: Not reported
Additional Code 2: Not reported
Additional Code 3: Not reported
Additional Code 4: Not reported
Additional Code 5: Not reported

Additional Info:

Year: 2005
Gen EPA ID: CAT000625137

Shipment Date: Not reported
Creation Date: Not reported
Receipt Date: Not reported
Manifest ID: 24397505
Trans EPA ID: NJD080631369
Trans Name: ONYX ENVIRONMENTAL SVCS LLC
Trans 2 EPA ID: Not reported
Trans 2 Name: Not reported
TSDf EPA ID: CAD008302903
Trans Name: ONYX ENVIRONMENTAL SVCS LLC

Map ID
Direction
Distance
Elevation

MAP FINDINGS

Site

Database(s)

EDR ID Number
EPA ID Number

SOUTHERN CALIFORNIA GAS CO (Continued)

S121021027

TSDf Alt EPA ID: CAD008302903
TSDf Alt Name: Not reported
Waste Code Description: 611 - Contaminated soil from site clean-ups
RCRA Code: NONE
Meth Code: H01 - Transfer Station
Quantity Tons: 0.55
Waste Quantity: 1100
Quantity Unit: P
Additional Code 1: Not reported
Additional Code 2: Not reported
Additional Code 3: Not reported
Additional Code 4: Not reported
Additional Code 5: Not reported

Shipment Date: Not reported
Creation Date: Not reported
Receipt Date: Not reported
Manifest ID: 23371162
Trans EPA ID: NJD080631369
Trans Name: ONYX ENVIRONMENTAL SVCS LLC
Trans 2 EPA ID: Not reported
Trans 2 Name: Not reported
TSDf EPA ID: CAD008302903
Trans Name: ONYX ENVIRONMENTAL SVCS LLC
TSDf Alt EPA ID: Not reported
TSDf Alt Name: Not reported
Waste Code Description: 352 - Other organic solids
RCRA Code: NONE
Meth Code: H01 - Transfer Station
Quantity Tons: 0.375
Waste Quantity: 750
Quantity Unit: P
Additional Code 1: Not reported
Additional Code 2: Not reported
Additional Code 3: Not reported
Additional Code 4: Not reported
Additional Code 5: Not reported

Shipment Date: Not reported
Creation Date: Not reported
Receipt Date: Not reported
Manifest ID: 24397505
Trans EPA ID: NJD080631369
Trans Name: ONYX ENVIRONMENTAL SVCS LLC
Trans 2 EPA ID: Not reported
Trans 2 Name: Not reported
TSDf EPA ID: CAD008302903
Trans Name: ONYX ENVIRONMENTAL SVCS LLC
TSDf Alt EPA ID: CAD008302903
TSDf Alt Name: Not reported
Waste Code Description: 352 - Other organic solids
RCRA Code: NONE
Meth Code: H01 - Transfer Station
Quantity Tons: 0.15
Waste Quantity: 300
Quantity Unit: P
Additional Code 1: Not reported

Map ID
Direction
Distance
Elevation

MAP FINDINGS

Site

Database(s)

EDR ID Number
EPA ID Number

SOUTHERN CALIFORNIA GAS CO (Continued)

S121021027

Additional Code 2:	Not reported
Additional Code 3:	Not reported
Additional Code 4:	Not reported
Additional Code 5:	Not reported
Shipment Date:	Not reported
Creation Date:	Not reported
Receipt Date:	Not reported
Manifest ID:	24397505
Trans EPA ID:	NJD080631369
Trans Name:	ONYX ENVIRONMENTAL SVCS LLC
Trans 2 EPA ID:	Not reported
Trans 2 Name:	Not reported
TSDf EPA ID:	CAD008302903
Trans Name:	ONYX ENVIRONMENTAL SVCS LLC
TSDf Alt EPA ID:	CAD008302903
TSDf Alt Name:	Not reported
Waste Code Description:	352 - Other organic solids
RCRA Code:	NONE
Meth Code:	H01 - Transfer Station
Quantity Tons:	0.39
Waste Quantity:	780
Quantity Unit:	P
Additional Code 1:	Not reported
Additional Code 2:	Not reported
Additional Code 3:	Not reported
Additional Code 4:	Not reported
Additional Code 5:	Not reported
Shipment Date:	Not reported
Creation Date:	Not reported
Receipt Date:	Not reported
Manifest ID:	24397505
Trans EPA ID:	NJD080631369
Trans Name:	ONYX ENVIRONMENTAL SVCS LLC
Trans 2 EPA ID:	Not reported
Trans 2 Name:	Not reported
TSDf EPA ID:	CAD008302903
Trans Name:	ONYX ENVIRONMENTAL SVCS LLC
TSDf Alt EPA ID:	CAD008302903
TSDf Alt Name:	Not reported
Waste Code Description:	352 - Other organic solids
RCRA Code:	NONE
Meth Code:	H01 - Transfer Station
Quantity Tons:	0.15
Waste Quantity:	300
Quantity Unit:	P
Additional Code 1:	Not reported
Additional Code 2:	Not reported
Additional Code 3:	Not reported
Additional Code 4:	Not reported
Additional Code 5:	Not reported
Shipment Date:	Not reported
Creation Date:	Not reported
Receipt Date:	Not reported
Manifest ID:	24397505

Map ID
Direction
Distance
Elevation

MAP FINDINGS

Site

Database(s)

EDR ID Number
EPA ID Number

SOUTHERN CALIFORNIA GAS CO (Continued)

S121021027

Trans EPA ID:	NJD080631369
Trans Name:	ONYX ENVIRONMENTAL SVCS LLC
Trans 2 EPA ID:	Not reported
Trans 2 Name:	Not reported
TSDf EPA ID:	CAD008302903
Trans Name:	ONYX ENVIRONMENTAL SVCS LLC
TSDf Alt EPA ID:	CAD008302903
TSDf Alt Name:	Not reported
Waste Code Description:	352 - Other organic solids
RCRA Code:	NONE
Meth Code:	H01 - Transfer Station
Quantity Tons:	4.3025
Waste Quantity:	8605
Quantity Unit:	P
Additional Code 1:	Not reported
Additional Code 2:	Not reported
Additional Code 3:	Not reported
Additional Code 4:	Not reported
Additional Code 5:	Not reported
Shipment Date:	Not reported
Creation Date:	Not reported
Receipt Date:	Not reported
Manifest ID:	24397505
Trans EPA ID:	NJD080631369
Trans Name:	ONYX ENVIRONMENTAL SVCS LLC
Trans 2 EPA ID:	Not reported
Trans 2 Name:	Not reported
TSDf EPA ID:	CAD008302903
Trans Name:	ONYX ENVIRONMENTAL SVCS LLC
TSDf Alt EPA ID:	CAD008302903
TSDf Alt Name:	Not reported
Waste Code Description:	352 - Other organic solids
RCRA Code:	NONE
Meth Code:	H01 - Transfer Station
Quantity Tons:	0.12
Waste Quantity:	240
Quantity Unit:	P
Additional Code 1:	Not reported
Additional Code 2:	Not reported
Additional Code 3:	Not reported
Additional Code 4:	Not reported
Additional Code 5:	Not reported
Shipment Date:	Not reported
Creation Date:	Not reported
Receipt Date:	Not reported
Manifest ID:	23371162
Trans EPA ID:	NJD080631369
Trans Name:	ONYX ENVIRONMENTAL SVCS LLC
Trans 2 EPA ID:	Not reported
Trans 2 Name:	Not reported
TSDf EPA ID:	CAD008302903
Trans Name:	ONYX ENVIRONMENTAL SVCS LLC
TSDf Alt EPA ID:	Not reported
TSDf Alt Name:	Not reported
Waste Code Description:	141 - Off-specification, aged, or surplus inorganics

Map ID
Direction
Distance
Elevation

MAP FINDINGS

Site

Database(s)

EDR ID Number
EPA ID Number

SOUTHERN CALIFORNIA GAS CO (Continued)

S121021027

RCRA Code:	NONE
Meth Code:	H01 - Transfer Station
Quantity Tons:	0.15
Waste Quantity:	300
Quantity Unit:	P
Additional Code 1:	Not reported
Additional Code 2:	Not reported
Additional Code 3:	Not reported
Additional Code 4:	Not reported
Additional Code 5:	Not reported
Shipment Date:	Not reported
Creation Date:	Not reported
Receipt Date:	Not reported
Manifest ID:	23371162
Trans EPA ID:	NJD080631369
Trans Name:	ONYX ENVIRONMENTAL SVCS LLC
Trans 2 EPA ID:	Not reported
Trans 2 Name:	Not reported
TSDf EPA ID:	CAD008302903
Trans Name:	ONYX ENVIRONMENTAL SVCS LLC
TSDf Alt EPA ID:	Not reported
TSDf Alt Name:	Not reported
Waste Code Description:	151 - Asbestos-containing waste
RCRA Code:	NONE
Meth Code:	H01 - Transfer Station
Quantity Tons:	0.6225
Waste Quantity:	1245
Quantity Unit:	P
Additional Code 1:	Not reported
Additional Code 2:	Not reported
Additional Code 3:	Not reported
Additional Code 4:	Not reported
Additional Code 5:	Not reported
Shipment Date:	Not reported
Creation Date:	Not reported
Receipt Date:	Not reported
Manifest ID:	23371162
Trans EPA ID:	NJD080631369
Trans Name:	ONYX ENVIRONMENTAL SVCS LLC
Trans 2 EPA ID:	Not reported
Trans 2 Name:	Not reported
TSDf EPA ID:	CAD008302903
Trans Name:	ONYX ENVIRONMENTAL SVCS LLC
TSDf Alt EPA ID:	Not reported
TSDf Alt Name:	Not reported
Waste Code Description:	352 - Other organic solids
RCRA Code:	D018
Meth Code:	H01 - Transfer Station
Quantity Tons:	0.0525
Waste Quantity:	105
Quantity Unit:	P
Additional Code 1:	Not reported
Additional Code 2:	Not reported
Additional Code 3:	Not reported
Additional Code 4:	Not reported

Map ID
Direction
Distance
Elevation

MAP FINDINGS

Site

Database(s)

EDR ID Number
EPA ID Number

SOUTHERN CALIFORNIA GAS CO (Continued)

S121021027

Additional Code 5: Not reported

Additional Info:

Year: 1999
Gen EPA ID: CAT000625137

Shipment Date: 19991229
Creation Date: 2/28/2000 0:00:00
Receipt Date: 19991229
Manifest ID: 98206444
Trans EPA ID: CAD982413262
Trans Name: Not reported
Trans 2 EPA ID: Not reported
Trans 2 Name: Not reported
TSDf EPA ID: CAD981696420
Trans Name: Not reported
TSDf Alt EPA ID: Not reported
TSDf Alt Name: Not reported
Waste Code Description: 221 - Waste oil and mixed oil
RCRA Code: Not reported
Meth Code: H01 - Transfer Station
Quantity Tons: 6.84
Waste Quantity: 1800
Quantity Unit: G
Additional Code 1: Not reported
Additional Code 2: Not reported
Additional Code 3: Not reported
Additional Code 4: Not reported
Additional Code 5: Not reported

Shipment Date: 19991217
Creation Date: 3/7/2000 0:00:00
Receipt Date: 19991229
Manifest ID: 98206443
Trans EPA ID: OKD981588791
Trans Name: Not reported
Trans 2 EPA ID: Not reported
Trans 2 Name: Not reported
TSDf EPA ID: CAD044429835
Trans Name: Not reported
TSDf Alt EPA ID: CAD044429835
TSDf Alt Name: Not reported
Waste Code Description: 223 - Unspecified oil-containing waste
RCRA Code: Not reported
Meth Code: D99 - Disposal, Other
Quantity Tons: 7.375
Waste Quantity: 14750
Quantity Unit: P
Additional Code 1: Not reported
Additional Code 2: Not reported
Additional Code 3: Not reported
Additional Code 4: Not reported
Additional Code 5: Not reported

Shipment Date: 19991216
Creation Date: 2/15/2000 0:00:00
Receipt Date: 19991216

Map ID
Direction
Distance
Elevation

MAP FINDINGS

Site

Database(s)

EDR ID Number
EPA ID Number

SOUTHERN CALIFORNIA GAS CO (Continued)

S121021027

Manifest ID:	98206441
Trans EPA ID:	CAT000625137
Trans Name:	Not reported
Trans 2 EPA ID:	Not reported
Trans 2 Name:	Not reported
TSDF EPA ID:	CAT000646117
Trans Name:	Not reported
TSDF Alt EPA ID:	Not reported
TSDF Alt Name:	Not reported
Waste Code Description:	352 - Other organic solids
RCRA Code:	Not reported
Meth Code:	D80 - Disposal, Land Fill
Quantity Tons:	0.167
Waste Quantity:	334
Quantity Unit:	P
Additional Code 1:	Not reported
Additional Code 2:	Not reported
Additional Code 3:	Not reported
Additional Code 4:	Not reported
Additional Code 5:	Not reported
Shipment Date:	19991216
Creation Date:	2/15/2000 0:00:00
Receipt Date:	19991216
Manifest ID:	98206441
Trans EPA ID:	CAT000625137
Trans Name:	Not reported
Trans 2 EPA ID:	Not reported
Trans 2 Name:	Not reported
TSDF EPA ID:	CAT000646117
Trans Name:	Not reported
TSDF Alt EPA ID:	Not reported
TSDF Alt Name:	Not reported
Waste Code Description:	331 - Off-specification, aged, or surplus organics
RCRA Code:	Not reported
Meth Code:	H01 - Transfer Station
Quantity Tons:	0.033
Waste Quantity:	10
Quantity Unit:	G
Additional Code 1:	Not reported
Additional Code 2:	Not reported
Additional Code 3:	Not reported
Additional Code 4:	Not reported
Additional Code 5:	Not reported
Shipment Date:	19991214
Creation Date:	4/11/2006 14:33:00
Receipt Date:	19991214
Manifest ID:	99531846
Trans EPA ID:	ILD984908202
Trans Name:	Not reported
Trans 2 EPA ID:	Not reported
Trans 2 Name:	Not reported
TSDF EPA ID:	CAT000613893
Trans Name:	Not reported
TSDF Alt EPA ID:	CAT000613893
TSDF Alt Name:	Not reported

Map ID
Direction
Distance
Elevation

MAP FINDINGS

Site

Database(s)

EDR ID Number
EPA ID Number

SOUTHERN CALIFORNIA GAS CO (Continued)

S121021027

Waste Code Description: 212 - Oxygenated solvents (acetone, butanol, ethyl acetate, etc.
RCRA Code: F005
Meth Code: H01 - Transfer Station
Quantity Tons: 0.0125
Waste Quantity: 25
Quantity Unit: P
Additional Code 1: Not reported
Additional Code 2: Not reported
Additional Code 3: Not reported
Additional Code 4: Not reported
Additional Code 5: Not reported

Shipment Date: 19991208
Creation Date: 2/1/2000 0:00:00
Receipt Date: 19991208
Manifest ID: 99026983
Trans EPA ID: ILD984908202
Trans Name: Not reported
Trans 2 EPA ID: Not reported
Trans 2 Name: Not reported
TSDf EPA ID: CAT000613893
Trans Name: Not reported
TSDf Alt EPA ID: Not reported
TSDf Alt Name: Not reported
Waste Code Description: 134 - Aqueous solution with <10% total organic residues
RCRA Code: D039
Meth Code: H01 - Transfer Station
Quantity Tons: 0.84
Waste Quantity: 200
Quantity Unit: G
Additional Code 1: Not reported
Additional Code 2: Not reported
Additional Code 3: Not reported
Additional Code 4: Not reported
Additional Code 5: Not reported

Shipment Date: 19991130
Creation Date: 1/19/2000 0:00:00
Receipt Date: 19991130
Manifest ID: 98206439
Trans EPA ID: CAD982413262
Trans Name: Not reported
Trans 2 EPA ID: Not reported
Trans 2 Name: Not reported
TSDf EPA ID: CAD981696420
Trans Name: Not reported
TSDf Alt EPA ID: CAD981696420
TSDf Alt Name: Not reported
Waste Code Description: 221 - Waste oil and mixed oil
RCRA Code: Not reported
Meth Code: H01 - Transfer Station
Quantity Tons: 5.32
Waste Quantity: 1400
Quantity Unit: G
Additional Code 1: Not reported
Additional Code 2: Not reported
Additional Code 3: Not reported

Map ID
Direction
Distance
Elevation

MAP FINDINGS

Site

Database(s)

EDR ID Number
EPA ID Number

SOUTHERN CALIFORNIA GAS CO (Continued)

S121021027

Additional Code 4:	Not reported
Additional Code 5:	Not reported
Shipment Date:	19991123
Creation Date:	1/11/2000 0:00:00
Receipt Date:	19991123
Manifest ID:	96012815
Trans EPA ID:	ILD984908202
Trans Name:	Not reported
Trans 2 EPA ID:	Not reported
Trans 2 Name:	Not reported
TSDf EPA ID:	CAT000613893
Trans Name:	Not reported
TSDf Alt EPA ID:	Not reported
TSDf Alt Name:	Not reported
Waste Code Description:	741 - Liquids with halogenated organic compounds > 1000 mg/l
RCRA Code:	D039
Meth Code:	H01 - Transfer Station
Quantity Tons:	0.6672
Waste Quantity:	160
Quantity Unit:	G
Additional Code 1:	Not reported
Additional Code 2:	Not reported
Additional Code 3:	Not reported
Additional Code 4:	Not reported
Additional Code 5:	Not reported
Shipment Date:	19991117
Creation Date:	1/11/2000 0:00:00
Receipt Date:	19991117
Manifest ID:	98206438
Trans EPA ID:	CAT000625137
Trans Name:	Not reported
Trans 2 EPA ID:	Not reported
Trans 2 Name:	Not reported
TSDf EPA ID:	CAD981422017
Trans Name:	Not reported
TSDf Alt EPA ID:	Not reported
TSDf Alt Name:	Not reported
Waste Code Description:	261 - Not reported
RCRA Code:	Not reported
Meth Code:	D99 - Disposal, Other
Quantity Tons:	0.1
Waste Quantity:	200
Quantity Unit:	P
Additional Code 1:	Not reported
Additional Code 2:	Not reported
Additional Code 3:	Not reported
Additional Code 4:	Not reported
Additional Code 5:	Not reported
Shipment Date:	19991108
Creation Date:	1/11/2000 0:00:00
Receipt Date:	19991108
Manifest ID:	99300997
Trans EPA ID:	ARD069748192
Trans Name:	Not reported

Map ID
Direction
Distance
Elevation

MAP FINDINGS

Site

Database(s)

EDR ID Number
EPA ID Number

SOUTHERN CALIFORNIA GAS CO (Continued)

S121021027

Trans 2 EPA ID: Not reported
Trans 2 Name: Not reported
TSDf EPA ID: CAD044429835
Trans Name: Not reported
TSDf Alt EPA ID: CAD044429835
TSDf Alt Name: Not reported
Waste Code Description: 331 - Off-specification, aged, or surplus organics
RCRA Code: D001
Meth Code: D99 - Disposal, Other
Quantity Tons: 0.03
Waste Quantity: 60
Quantity Unit: P
Additional Code 1: Not reported
Additional Code 2: Not reported
Additional Code 3: Not reported
Additional Code 4: Not reported
Additional Code 5: Not reported

Additional Info:

Year: 2001
Gen EPA ID: CAT000625137

Shipment Date: 20011231
Creation Date: 2/26/2002 0:00:00
Receipt Date: 20011231
Manifest ID: 99480321
Trans EPA ID: CAT000625137
Trans Name: Not reported
Trans 2 EPA ID: Not reported
Trans 2 Name: Not reported
TSDf EPA ID: CAD981422017
Trans Name: Not reported
TSDf Alt EPA ID: CAD981422017
TSDf Alt Name: Not reported
Waste Code Description: 261 - Not reported
RCRA Code: Not reported
Meth Code: D99 - Disposal, Other
Quantity Tons: 0.2
Waste Quantity: 400
Quantity Unit: P
Additional Code 1: Not reported
Additional Code 2: Not reported
Additional Code 3: Not reported
Additional Code 4: Not reported
Additional Code 5: Not reported

Shipment Date: 20011219
Creation Date: 4/11/2006 14:00:48
Receipt Date: 20011220
Manifest ID: 21320430
Trans EPA ID: SCR000075150
Trans Name: Not reported
Trans 2 EPA ID: Not reported
Trans 2 Name: Not reported
TSDf EPA ID: CAT000613893
Trans Name: Not reported
TSDf Alt EPA ID: CAT000613893

Map ID
Direction
Distance
Elevation

MAP FINDINGS

Site

Database(s)

EDR ID Number
EPA ID Number

SOUTHERN CALIFORNIA GAS CO (Continued)

S121021027

TSDF Alt Name: Not reported
Waste Code Description: 212 - Oxygenated solvents (acetone, butanol, ethyl acetate, etc.)
RCRA Code: F005
Meth Code: H01 - Transfer Station
Quantity Tons: 0.014
Waste Quantity: 28
Quantity Unit: P
Additional Code 1: Not reported
Additional Code 2: Not reported
Additional Code 3: Not reported
Additional Code 4: Not reported
Additional Code 5: Not reported

Shipment Date: 20011218
Creation Date: 2/20/2002 0:00:00
Receipt Date: 20011218
Manifest ID: 99480312
Trans EPA ID: CAD982413262
Trans Name: Not reported
Trans 2 EPA ID: Not reported
Trans 2 Name: Not reported
TSDF EPA ID: CAD981696420
Trans Name: Not reported
TSDF Alt EPA ID: Not reported
TSDF Alt Name: Not reported
Waste Code Description: 221 - Waste oil and mixed oil
RCRA Code: Not reported
Meth Code: R01 - Recycler
Quantity Tons: 4.18
Waste Quantity: 1100
Quantity Unit: G
Additional Code 1: Not reported
Additional Code 2: Not reported
Additional Code 3: Not reported
Additional Code 4: Not reported
Additional Code 5: Not reported

Shipment Date: 20011213
Creation Date: 1/29/2002 0:00:00
Receipt Date: 20011214
Manifest ID: 21323690
Trans EPA ID: SCR000075150
Trans Name: Not reported
Trans 2 EPA ID: Not reported
Trans 2 Name: Not reported
TSDF EPA ID: CAT000613893
Trans Name: Not reported
TSDF Alt EPA ID: Not reported
TSDF Alt Name: Not reported
Waste Code Description: 134 - Aqueous solution with <10% total organic residues
RCRA Code: D039
Meth Code: H01 - Transfer Station
Quantity Tons: 0.6048
Waste Quantity: 144
Quantity Unit: G
Additional Code 1: Not reported
Additional Code 2: Not reported

Map ID
Direction
Distance
Elevation

MAP FINDINGS

Site

Database(s)

EDR ID Number
EPA ID Number

SOUTHERN CALIFORNIA GAS CO (Continued)

S121021027

Additional Code 3:	Not reported
Additional Code 4:	Not reported
Additional Code 5:	Not reported
Shipment Date:	20011207
Creation Date:	4/11/2006 14:01:23
Receipt Date:	20011210
Manifest ID:	21323131
Trans EPA ID:	SCR000075150
Trans Name:	Not reported
Trans 2 EPA ID:	Not reported
Trans 2 Name:	Not reported
TSDf EPA ID:	CAT000613893
Trans Name:	Not reported
TSDf Alt EPA ID:	CAT000613893
TSDf Alt Name:	Not reported
Waste Code Description:	212 - Oxygenated solvents (acetone, butanol, ethyl acetate, etc.
RCRA Code:	F005
Meth Code:	H01 - Transfer Station
Quantity Tons:	0.007
Waste Quantity:	14
Quantity Unit:	P
Additional Code 1:	Not reported
Additional Code 2:	Not reported
Additional Code 3:	Not reported
Additional Code 4:	Not reported
Additional Code 5:	Not reported
Shipment Date:	20011203
Creation Date:	Not reported
Receipt Date:	Not reported
Manifest ID:	99115550
Trans EPA ID:	ARD069748192
Trans Name:	Not reported
Trans 2 EPA ID:	Not reported
Trans 2 Name:	Not reported
TSDf EPA ID:	CAD044429835
Trans Name:	Not reported
TSDf Alt EPA ID:	HAHQ36045257
TSDf Alt Name:	Not reported
Waste Code Description:	331 - Off-specification, aged, or surplus organics
RCRA Code:	Not reported
Meth Code:	D99 - Disposal, Other
Quantity Tons:	0.06
Waste Quantity:	120
Quantity Unit:	P
Additional Code 1:	Not reported
Additional Code 2:	Not reported
Additional Code 3:	Not reported
Additional Code 4:	Not reported
Additional Code 5:	Not reported
Shipment Date:	20011203
Creation Date:	2/20/2002 0:00:00
Receipt Date:	20011203
Manifest ID:	99115550
Trans EPA ID:	ARD069748192

Map ID
Direction
Distance
Elevation

MAP FINDINGS

Site

Database(s)

EDR ID Number
EPA ID Number

SOUTHERN CALIFORNIA GAS CO (Continued)

S121021027

Trans Name: Not reported
Trans 2 EPA ID: Not reported
Trans 2 Name: Not reported
TSDf EPA ID: CAD044429835
Trans Name: Not reported
TSDf Alt EPA ID: HAHQ36045257
TSDf Alt Name: Not reported
Waste Code Description: 551 - Laboratory waste chemicals 561 Detergent and soap
RCRA Code: D001
Meth Code: D99 - Disposal, Other
Quantity Tons: 0.25
Waste Quantity: 500
Quantity Unit: P
Additional Code 1: Not reported
Additional Code 2: Not reported
Additional Code 3: Not reported
Additional Code 4: Not reported
Additional Code 5: Not reported

Shipment Date: 20011203
Creation Date: Not reported
Receipt Date: Not reported
Manifest ID: 99115550
Trans EPA ID: ARD069748192
Trans Name: Not reported
Trans 2 EPA ID: Not reported
Trans 2 Name: Not reported
TSDf EPA ID: CAD044429835
Trans Name: Not reported
TSDf Alt EPA ID: HAHQ36045257
TSDf Alt Name: Not reported
Waste Code Description: 181 - Other inorganic solid waste Organics
RCRA Code: Not reported
Meth Code: D99 - Disposal, Other
Quantity Tons: 0.085
Waste Quantity: 170
Quantity Unit: P
Additional Code 1: Not reported
Additional Code 2: Not reported
Additional Code 3: Not reported
Additional Code 4: Not reported
Additional Code 5: Not reported

Shipment Date: 20011203
Creation Date: Not reported
Receipt Date: Not reported
Manifest ID: 99115550
Trans EPA ID: ARD069748192
Trans Name: Not reported
Trans 2 EPA ID: Not reported
Trans 2 Name: Not reported
TSDf EPA ID: CAD044429835
Trans Name: Not reported
TSDf Alt EPA ID: HAHQ36045257
TSDf Alt Name: Not reported
Waste Code Description: 181 - Other inorganic solid waste Organics
RCRA Code: Not reported

Map ID
Direction
Distance
Elevation

MAP FINDINGS

Site

Database(s)

EDR ID Number
EPA ID Number

SOUTHERN CALIFORNIA GAS CO (Continued)

S121021027

Meth Code:	D99 - Disposal, Other
Quantity Tons:	0.2
Waste Quantity:	400
Quantity Unit:	P
Additional Code 1:	Not reported
Additional Code 2:	Not reported
Additional Code 3:	Not reported
Additional Code 4:	Not reported
Additional Code 5:	Not reported
Shipment Date:	20011203
Creation Date:	Not reported
Receipt Date:	Not reported
Manifest ID:	99115550
Trans EPA ID:	ARD069748192
Trans Name:	Not reported
Trans 2 EPA ID:	Not reported
Trans 2 Name:	Not reported
TSDf EPA ID:	CAD044429835
Trans Name:	Not reported
TSDf Alt EPA ID:	HAHQ36045257
TSDf Alt Name:	Not reported
Waste Code Description:	181 - Other inorganic solid waste Organics
RCRA Code:	Not reported
Meth Code:	D99 - Disposal, Other
Quantity Tons:	0.15
Waste Quantity:	300
Quantity Unit:	P
Additional Code 1:	Not reported
Additional Code 2:	Not reported
Additional Code 3:	Not reported
Additional Code 4:	Not reported
Additional Code 5:	Not reported
Additional Info:	
Year:	1996
Gen EPA ID:	CAT000625137
Shipment Date:	19961230
Creation Date:	5/20/1997 0:00:00
Receipt Date:	19961230
Manifest ID:	96017023
Trans EPA ID:	CAT000625137
Trans Name:	Not reported
Trans 2 EPA ID:	Not reported
Trans 2 Name:	Not reported
TSDf EPA ID:	CAD981422017
Trans Name:	Not reported
TSDf Alt EPA ID:	Not reported
TSDf Alt Name:	Not reported
Waste Code Description:	261 - Not reported
RCRA Code:	Not reported
Meth Code:	D99 - Disposal, Other
Quantity Tons:	0.1
Waste Quantity:	200
Quantity Unit:	P
Additional Code 1:	Not reported

Map ID
Direction
Distance
Elevation

MAP FINDINGS

Site

Database(s)

EDR ID Number
EPA ID Number

SOUTHERN CALIFORNIA GAS CO (Continued)

S121021027

Additional Code 2:	Not reported
Additional Code 3:	Not reported
Additional Code 4:	Not reported
Additional Code 5:	Not reported
Shipment Date:	19961223
Creation Date:	5/20/1997 0:00:00
Receipt Date:	19961223
Manifest ID:	96017028
Trans EPA ID:	CAT000625137
Trans Name:	Not reported
Trans 2 EPA ID:	Not reported
Trans 2 Name:	Not reported
TSDf EPA ID:	CAT000646117
Trans Name:	Not reported
TSDf Alt EPA ID:	Not reported
TSDf Alt Name:	Not reported
Waste Code Description:	181 - Other inorganic solid waste Organics
RCRA Code:	Not reported
Meth Code:	D80 - Disposal, Land Fill
Quantity Tons:	0.8455
Waste Quantity:	1691
Quantity Unit:	P
Additional Code 1:	Not reported
Additional Code 2:	Not reported
Additional Code 3:	Not reported
Additional Code 4:	Not reported
Additional Code 5:	Not reported
Shipment Date:	19961223
Creation Date:	5/20/1997 0:00:00
Receipt Date:	19961223
Manifest ID:	96017027
Trans EPA ID:	CAT000625137
Trans Name:	Not reported
Trans 2 EPA ID:	Not reported
Trans 2 Name:	Not reported
TSDf EPA ID:	CAT000646117
Trans Name:	Not reported
TSDf Alt EPA ID:	Not reported
TSDf Alt Name:	Not reported
Waste Code Description:	223 - Unspecified oil-containing waste
RCRA Code:	Not reported
Meth Code:	D80 - Disposal, Land Fill
Quantity Tons:	0.7605
Waste Quantity:	1521
Quantity Unit:	P
Additional Code 1:	Not reported
Additional Code 2:	Not reported
Additional Code 3:	Not reported
Additional Code 4:	Not reported
Additional Code 5:	Not reported
Shipment Date:	19961223
Creation Date:	5/20/1997 0:00:00
Receipt Date:	19961223
Manifest ID:	96017027

Map ID
Direction
Distance
Elevation

MAP FINDINGS

Site

Database(s)

EDR ID Number
EPA ID Number

SOUTHERN CALIFORNIA GAS CO (Continued)

S121021027

Trans EPA ID:	CAT000625137
Trans Name:	Not reported
Trans 2 EPA ID:	Not reported
Trans 2 Name:	Not reported
TSDF EPA ID:	CAT000646117
Trans Name:	Not reported
TSDF Alt EPA ID:	Not reported
TSDF Alt Name:	Not reported
Waste Code Description:	611 - Contaminated soil from site clean-ups
RCRA Code:	Not reported
Meth Code:	D80 - Disposal, Land Fill
Quantity Tons:	0.223
Waste Quantity:	446
Quantity Unit:	P
Additional Code 1:	Not reported
Additional Code 2:	Not reported
Additional Code 3:	Not reported
Additional Code 4:	Not reported
Additional Code 5:	Not reported
Shipment Date:	19961223
Creation Date:	5/20/1997 0:00:00
Receipt Date:	19961223
Manifest ID:	96017027
Trans EPA ID:	CAT000625137
Trans Name:	Not reported
Trans 2 EPA ID:	Not reported
Trans 2 Name:	Not reported
TSDF EPA ID:	CAT000646117
Trans Name:	Not reported
TSDF Alt EPA ID:	Not reported
TSDF Alt Name:	Not reported
Waste Code Description:	352 - Other organic solids
RCRA Code:	Not reported
Meth Code:	D80 - Disposal, Land Fill
Quantity Tons:	0.5345
Waste Quantity:	1069
Quantity Unit:	P
Additional Code 1:	Not reported
Additional Code 2:	Not reported
Additional Code 3:	Not reported
Additional Code 4:	Not reported
Additional Code 5:	Not reported
Shipment Date:	19961223
Creation Date:	5/20/1997 0:00:00
Receipt Date:	19961223
Manifest ID:	96017027
Trans EPA ID:	CAT000625137
Trans Name:	Not reported
Trans 2 EPA ID:	Not reported
Trans 2 Name:	Not reported
TSDF EPA ID:	CAT000646117
Trans Name:	Not reported
TSDF Alt EPA ID:	Not reported
TSDF Alt Name:	Not reported
Waste Code Description:	181 - Other inorganic solid waste Organics

Map ID
Direction
Distance
Elevation

MAP FINDINGS

Site

Database(s)

EDR ID Number
EPA ID Number

SOUTHERN CALIFORNIA GAS CO (Continued)

S121021027

RCRA Code:	D008
Meth Code:	T01 - Treatment, Tank
Quantity Tons:	1.6965
Waste Quantity:	3393
Quantity Unit:	P
Additional Code 1:	Not reported
Additional Code 2:	Not reported
Additional Code 3:	Not reported
Additional Code 4:	Not reported
Additional Code 5:	Not reported
Shipment Date:	19961223
Creation Date:	5/20/1997 0:00:00
Receipt Date:	19961223
Manifest ID:	96017028
Trans EPA ID:	CAT000625137
Trans Name:	Not reported
Trans 2 EPA ID:	Not reported
Trans 2 Name:	Not reported
TSDf EPA ID:	CAT000646117
Trans Name:	Not reported
TSDf Alt EPA ID:	Not reported
TSDf Alt Name:	Not reported
Waste Code Description:	551 - Laboratory waste chemicals 561 Detergent and soap
RCRA Code:	D008
Meth Code:	D99 - Disposal, Other
Quantity Tons:	0.028
Waste Quantity:	56
Quantity Unit:	P
Additional Code 1:	Not reported
Additional Code 2:	Not reported
Additional Code 3:	Not reported
Additional Code 4:	Not reported
Additional Code 5:	Not reported
Shipment Date:	19961223
Creation Date:	5/20/1997 0:00:00
Receipt Date:	19961223
Manifest ID:	96017028
Trans EPA ID:	CAT000625137
Trans Name:	Not reported
Trans 2 EPA ID:	Not reported
Trans 2 Name:	Not reported
TSDf EPA ID:	CAT000646117
Trans Name:	Not reported
TSDf Alt EPA ID:	Not reported
TSDf Alt Name:	Not reported
Waste Code Description:	352 - Other organic solids
RCRA Code:	Not reported
Meth Code:	D80 - Disposal, Land Fill
Quantity Tons:	0.0825
Waste Quantity:	165
Quantity Unit:	P
Additional Code 1:	Not reported
Additional Code 2:	Not reported
Additional Code 3:	Not reported
Additional Code 4:	Not reported

Map ID
Direction
Distance
Elevation

MAP FINDINGS

Site

Database(s)

EDR ID Number
EPA ID Number

SOUTHERN CALIFORNIA GAS CO (Continued)

S121021027

Additional Code 5:	Not reported
Shipment Date:	19961223
Creation Date:	5/20/1997 0:00:00
Receipt Date:	19961223
Manifest ID:	96017028
Trans EPA ID:	CAT000625137
Trans Name:	Not reported
Trans 2 EPA ID:	Not reported
Trans 2 Name:	Not reported
TSDf EPA ID:	CAT000646117
Trans Name:	Not reported
TSDf Alt EPA ID:	Not reported
TSDf Alt Name:	Not reported
Waste Code Description:	151 - Asbestos-containing waste
RCRA Code:	Not reported
Meth Code:	D80 - Disposal, Land Fill
Quantity Tons:	0.7715
Waste Quantity:	1543
Quantity Unit:	P
Additional Code 1:	Not reported
Additional Code 2:	Not reported
Additional Code 3:	Not reported
Additional Code 4:	Not reported
Additional Code 5:	Not reported
Shipment Date:	19961220
Creation Date:	5/20/1997 0:00:00
Receipt Date:	19961223
Manifest ID:	96470633
Trans EPA ID:	ILD984908202
Trans Name:	Not reported
Trans 2 EPA ID:	Not reported
Trans 2 Name:	Not reported
TSDf EPA ID:	CAT000613893
Trans Name:	Not reported
TSDf Alt EPA ID:	Not reported
TSDf Alt Name:	Not reported
Waste Code Description:	741 - Liquids with halogenated organic compounds > 1000 mg/l
RCRA Code:	D001
Meth Code:	H01 - Transfer Station
Quantity Tons:	0.5004
Waste Quantity:	120
Quantity Unit:	G
Additional Code 1:	Not reported
Additional Code 2:	Not reported
Additional Code 3:	Not reported
Additional Code 4:	Not reported
Additional Code 5:	Not reported
Additional Info:	
Year:	2016
Gen EPA ID:	CAT000625137
Shipment Date:	20151210
Creation Date:	2/9/2016 22:15:50
Receipt Date:	20151211

Map ID
Direction
Distance
Elevation

MAP FINDINGS

Site

Database(s)

EDR ID Number
EPA ID Number

SOUTHERN CALIFORNIA GAS CO (Continued)

S121021027

Manifest ID: 014782054JJK
Trans EPA ID: CAR000172460
Trans Name: ENVIRONMENTAL LOGISTICS INC
Trans 2 EPA ID: Not reported
Trans 2 Name: Not reported
TSDf EPA ID: CAD982444481
Trans Name: FILTER RECYCLING SERVICES
TSDf Alt EPA ID: Not reported
TSDf Alt Name: Not reported
Waste Code Description: 221 - Waste oil and mixed oil
RCRA Code: Not reported
Meth Code: H141 - Storage, Bulking, And/Or Transfer Off Site--No Treatment/Reovery (H010-H129) Or (H131-H135)

Quantity Tons: 3.42
Waste Quantity: 900
Quantity Unit: G
Additional Code 1: Not reported
Additional Code 2: Not reported
Additional Code 3: Not reported
Additional Code 4: Not reported
Additional Code 5: Not reported

Shipment Date: 20151210
Creation Date: 2/9/2016 22:15:50
Receipt Date: 20151211
Manifest ID: 014782054JJK
Trans EPA ID: CAR000172460
Trans Name: ENVIRONMENTAL LOGISTICS INC
Trans 2 EPA ID: Not reported
Trans 2 Name: Not reported
TSDf EPA ID: CAD982444481
Trans Name: FILTER RECYCLING SERVICES
TSDf Alt EPA ID: Not reported
TSDf Alt Name: Not reported
Waste Code Description: 221 - Waste oil and mixed oil
RCRA Code: Not reported
Meth Code: H141 - Storage, Bulking, And/Or Transfer Off Site--No Treatment/Reovery (H010-H129) Or (H131-H135)

Quantity Tons: 1.9
Waste Quantity: 500
Quantity Unit: G
Additional Code 1: Not reported
Additional Code 2: Not reported
Additional Code 3: Not reported
Additional Code 4: Not reported
Additional Code 5: Not reported

Shipment Date: 20151203
Creation Date: 10/13/2016 18:31:25
Receipt Date: 20160105
Manifest ID: 006077243FLE
Trans EPA ID: MAD039322250
Trans Name: CLEAN HARBORS ENVIRONMENTAL SERVICE INC
Trans 2 EPA ID: AZR000513770
Trans 2 Name: SLT EXPRESS WAY INC
TSDf EPA ID: UTD981552177
Trans Name: CLEAN HARBORS ARAGONITE LLC

Map ID
Direction
Distance
Elevation

MAP FINDINGS

Site

Database(s)

EDR ID Number
EPA ID Number

SOUTHERN CALIFORNIA GAS CO (Continued)

S121021027

TSDF Alt EPA ID: Not reported
TSDF Alt Name: Not reported
Waste Code Description: 181 - Other inorganic solid waste Organics
RCRA Code: Not reported
Meth Code: H040 - Incineration--Thermal Destruction Other Than Use As A Fuel
Quantity Tons: 0.004
Waste Quantity: 8
Quantity Unit: P
Additional Code 1: Not reported
Additional Code 2: Not reported
Additional Code 3: Not reported
Additional Code 4: Not reported
Additional Code 5: Not reported

Shipment Date: 20151203
Creation Date: 10/13/2016 18:31:25
Receipt Date: 20160105
Manifest ID: 006077243FLE
Trans EPA ID: MAD039322250
Trans Name: CLEAN HARBORS ENVIRONMENTAL SERVICE INC
Trans 2 EPA ID: AZR000513770
Trans 2 Name: SLT EXPRESS WAY INC
TSDF EPA ID: UTD981552177
Trans Name: CLEAN HARBORS ARAGONITE LLC
TSDF Alt EPA ID: Not reported
TSDF Alt Name: Not reported
Waste Code Description: 352 - Other organic solids
RCRA Code: D018
Meth Code: H040 - Incineration--Thermal Destruction Other Than Use As A Fuel
Quantity Tons: 0.011
Waste Quantity: 22
Quantity Unit: P
Additional Code 1: Not reported
Additional Code 2: Not reported
Additional Code 3: Not reported
Additional Code 4: Not reported
Additional Code 5: Not reported

Shipment Date: 20151203
Creation Date: 10/13/2016 18:31:25
Receipt Date: 20160105
Manifest ID: 006077243FLE
Trans EPA ID: MAD039322250
Trans Name: CLEAN HARBORS ENVIRONMENTAL SERVICE INC
Trans 2 EPA ID: AZR000513770
Trans 2 Name: SLT EXPRESS WAY INC
TSDF EPA ID: UTD981552177
Trans Name: CLEAN HARBORS ARAGONITE LLC
TSDF Alt EPA ID: Not reported
TSDF Alt Name: Not reported
Waste Code Description: 352 - Other organic solids
RCRA Code: D018
Meth Code: H040 - Incineration--Thermal Destruction Other Than Use As A Fuel
Quantity Tons: 0.021
Waste Quantity: 42
Quantity Unit: P
Additional Code 1: D001

Map ID
Direction
Distance
Elevation

MAP FINDINGS

Site

Database(s)

EDR ID Number
EPA ID Number

SOUTHERN CALIFORNIA GAS CO (Continued)

S121021027

Additional Code 2:	Not reported
Additional Code 3:	Not reported
Additional Code 4:	Not reported
Additional Code 5:	Not reported
Shipment Date:	20151203
Creation Date:	10/13/2016 18:31:25
Receipt Date:	20160105
Manifest ID:	006077243FLE
Trans EPA ID:	MAD039322250
Trans Name:	CLEAN HARBORS ENVIRONMENTAL SERVICE INC
Trans 2 EPA ID:	AZR000513770
Trans 2 Name:	SLT EXPRESS WAY INC
TSDf EPA ID:	UTD981552177
Trans Name:	CLEAN HARBORS ARAGONITE LLC
TSDf Alt EPA ID:	Not reported
TSDf Alt Name:	Not reported
Waste Code Description:	122 - Alkaline solution without metals (pH > 12.5)
RCRA Code:	D002
Meth Code:	H040 - Incineration--Thermal Destruction Other Than Use As A Fuel
Quantity Tons:	0.002
Waste Quantity:	4
Quantity Unit:	P
Additional Code 1:	Not reported
Additional Code 2:	Not reported
Additional Code 3:	Not reported
Additional Code 4:	Not reported
Additional Code 5:	Not reported
Shipment Date:	20151203
Creation Date:	3/25/2016 22:15:42
Receipt Date:	20151214
Manifest ID:	006077244FLE
Trans EPA ID:	MAD039322250
Trans Name:	CLEAN HARBORS ENVIRONMENTAL SERVICE INC
Trans 2 EPA ID:	Not reported
Trans 2 Name:	Not reported
TSDf EPA ID:	CAD044429835
Trans Name:	CLEAN HARBORS WILMINGTON LLC
TSDf Alt EPA ID:	Not reported
TSDf Alt Name:	Not reported
Waste Code Description:	212 - Oxygenated solvents (acetone, butanol, ethyl acetate, etc.
RCRA Code:	D001
Meth Code:	H141 - Storage, Bulking, And/Or Transfer Off Site--No Treatment/Reovery (H010-H129) Or (H131-H135)
Quantity Tons:	0.45
Waste Quantity:	900
Quantity Unit:	P
Additional Code 1:	Not reported
Additional Code 2:	Not reported
Additional Code 3:	Not reported
Additional Code 4:	Not reported
Additional Code 5:	Not reported
Shipment Date:	20151203
Creation Date:	Not reported
Receipt Date:	Not reported

Map ID
Direction
Distance
Elevation

MAP FINDINGS

Site

Database(s)

EDR ID Number
EPA ID Number

SOUTHERN CALIFORNIA GAS CO (Continued)

S121021027

Manifest ID: 006077244FLE
Trans EPA ID: MAD039322250
Trans Name: CLEAN HARBORS ENVIRONMENTAL SERVICE INC
Trans 2 EPA ID: Not reported
Trans 2 Name: Not reported
TSDf EPA ID: CAD044429835
Trans Name: CLEAN HARBORS WILMINGTON LLC
TSDf Alt EPA ID: Not reported
TSDf Alt Name: Not reported
Waste Code Description: 352 - Other organic solids
RCRA Code: Not reported
Meth Code: H141 - Storage, Bulking, And/Or Transfer Off Site--No Treatment/Reovery (H010-H129) Or (H131-H135)

Quantity Tons: 1.41
Waste Quantity: 2820
Quantity Unit: P
Additional Code 1: Not reported
Additional Code 2: Not reported
Additional Code 3: Not reported
Additional Code 4: Not reported
Additional Code 5: Not reported

Shipment Date: 20151203
Creation Date: Not reported
Receipt Date: Not reported
Manifest ID: 006077244FLE
Trans EPA ID: MAD039322250
Trans Name: CLEAN HARBORS ENVIRONMENTAL SERVICE INC
Trans 2 EPA ID: Not reported
Trans 2 Name: Not reported
TSDf EPA ID: CAD044429835
Trans Name: CLEAN HARBORS WILMINGTON LLC
TSDf Alt EPA ID: Not reported
TSDf Alt Name: Not reported
Waste Code Description: 223 - Unspecified oil-containing waste
RCRA Code: Not reported
Meth Code: H141 - Storage, Bulking, And/Or Transfer Off Site--No Treatment/Reovery (H010-H129) Or (H131-H135)

Quantity Tons: 0.01
Waste Quantity: 20
Quantity Unit: P
Additional Code 1: Not reported
Additional Code 2: Not reported
Additional Code 3: Not reported
Additional Code 4: Not reported
Additional Code 5: Not reported

Shipment Date: 20151203
Creation Date: Not reported
Receipt Date: Not reported
Manifest ID: 006077244FLE
Trans EPA ID: MAD039322250
Trans Name: CLEAN HARBORS ENVIRONMENTAL SERVICE INC
Trans 2 EPA ID: Not reported
Trans 2 Name: Not reported
TSDf EPA ID: CAD044429835
Trans Name: CLEAN HARBORS WILMINGTON LLC

Map ID
Direction
Distance
Elevation

MAP FINDINGS

Site

Database(s)

EDR ID Number
EPA ID Number

SOUTHERN CALIFORNIA GAS CO (Continued)

S121021027

TSDf Alt EPA ID: Not reported
TSDf Alt Name: Not reported
Waste Code Description: 352 - Other organic solids
RCRA Code: Not reported
Meth Code: H141 - Storage, Bulking, And/Or Transfer Off Site--No Treatment/Reovery (H010-H129) Or (H131-H135)
Quantity Tons: 3.6815
Waste Quantity: 7363
Quantity Unit: P
Additional Code 1: Not reported
Additional Code 2: Not reported
Additional Code 3: Not reported
Additional Code 4: Not reported
Additional Code 5: Not reported

HWTS:

Name: SOUTHERN CALIFORNIA GAS CO
Address: 8101 S ROSEMEAD BLVD
Address 2: Not reported
City,State,Zip: PICO RIVERA, CA 90660
EPA ID: CAT000625137
Inactive Date: Not reported
Create Date: 07/23/1982
Last Act Date: 10/01/2013
Mailing Name: NANCY LEE
Mailing Address: 8101 S ROSEMEAD BLVD.
Mailing Address 2: MAIL LOCATION SC722E
Mailing City,State,Zip: PICO RIVERA, CA 906605100
Owner Name: SOUTHERN CALIFORNIA GAS COMPANY
Owner Address: 8101 S ROSEMEAD BLVD
Owner Address 2: Not reported
Owner City,State,Zip: PICO RIVERA, CA 906605100
Contact Name: NANCY LEE
Contact Address: 8101 S ROSEMEAD BLVD.
Contact Address 2: MAIL LOCATION SC722E
City,State,Zip: PICO RIVERA, CA 906605100

NAICS:

EPA ID: CAT000625137
Create Date: 2005-09-27 15:01:35.000
NAICS Code: 22121
NAICS Description: Natural Gas Distribution
Issued EPA ID Date: 1982-07-23 00:00:00
Inactive Date: Not reported
Facility Name: SOUTHERN CALIFORNIA GAS CO
Facility Address: 8101 S ROSEMEAD BLVD
Facility Address 2: Not reported
Facility City: PICO RIVERA
Facility County: Not reported
Facility State: CA
Facility Zip: 90660

EPA ID: CAT000625137
Create Date: 2008-07-18 09:13:26.493
NAICS Code: 48621
NAICS Description: Pipeline Transportation of Natural Gas
Issued EPA ID Date: 1982-07-23 00:00:00

Map ID
Direction
Distance
Elevation

MAP FINDINGS

Site

Database(s)

EDR ID Number
EPA ID Number

SOUTHERN CALIFORNIA GAS CO (Continued)

S121021027

Inactive Date: Not reported
Facility Name: SOUTHERN CALIFORNIA GAS CO
Facility Address: 8101 S ROSEMEAD BLVD
Facility Address 2: Not reported
Facility City: PICO RIVERA
Facility County: Not reported
Facility State: CA
Facility Zip: 90660

**A6
Target
Property**

**SOUTHERN CALIFORNIA GAS CO
8101 SOUTH ROSEMEAD BOULEVARD
PICO RIVERA, CA 90660**

**CA CERS S126140834
N/A**

Site 6 of 29 in cluster A

**Actual:
148 ft.**

CERS:
Name: SOUTHERN CALIFORNIA GAS CO
Address: 8101 SOUTH ROSEMEAD BOULEVARD
City,State,Zip: PICO RIVERA, CA 90660-5100
Site ID: 498535
CERS ID: 110002420452
CERS Description: US EPA Air Emission Inventory System (EIS)

Affiliation:
Affiliation Type Desc: Operator
Entity Name: SOUTHERN CA GAS
Entity Title: OPERATOR
Affiliation Address: 8101 S ROSEMEAD BLVD SC721A
Affiliation City: PICORIVERA
Affiliation State: CA
Affiliation Country: Not reported
Affiliation Zip: Not reported
Affiliation Phone: Not reported

Affiliation Type Desc: UST PO Name
Entity Name: STHRN CA GAS
Entity Title: Not reported
Affiliation Address: 555 W FIFTH ST
Affiliation City: LOSANGELES
Affiliation State: Not reported
Affiliation Country: Not reported
Affiliation Zip: Not reported
Affiliation Phone: Not reported

Affiliation Type Desc: Environmental Contact
Entity Name: ART MARTINEZ
Entity Title: ENVIRONMENTAL CONTACT
Affiliation Address: 8101 S ROSEMEAD BOULEVARD SC722E
Affiliation City: PICORIVERA
Affiliation State: CA
Affiliation Country: Not reported
Affiliation Zip: Not reported
Affiliation Phone: Not reported

Affiliation Type Desc: Facility Owner
Entity Name: SOUTHERN CA GAS
Entity Title: OWNER

Map ID
Direction
Distance
Elevation

MAP FINDINGS

Site

Database(s)

EDR ID Number
EPA ID Number

SOUTHERN CALIFORNIA GAS CO (Continued)

S126140834

Affiliation Address: 555 WEST FIFTH STREET
Affiliation City: LOS ANGELES
Affiliation State: CA
Affiliation Country: Not reported
Affiliation Zip: Not reported
Affiliation Phone: Not reported

Affiliation Type Desc: Property Owner
Entity Name: STHRN CA GAS
Entity Title: Not reported
Affiliation Address: 555 WEST FIFTH STREET
Affiliation City: LOS ANGELES
Affiliation State: Not reported
Affiliation Country: Not reported
Affiliation Zip: Not reported
Affiliation Phone: Not reported

Affiliation Type Desc: Regional Board Caseworker
Entity Name: YUE RONG LOS ANGELES RWQCB REGN 4TH
Entity Title: Not reported
Affiliation Address: 320 W 4TH ST NA SUITE 200
Affiliation City: LOS ANGELES
Affiliation State: Not reported
Affiliation Country: Not reported
Affiliation Zip: Not reported
Affiliation Phone: Not reported

Affiliation Type Desc: Local Agency Caseworker
Entity Name: JOHN AWUJO LOS ANGELES CNTY
Entity Title: Not reported
Affiliation Address: 900 S FREMONT AVE
Affiliation City: ALHAMBRA
Affiliation State: Not reported
Affiliation Country: Not reported
Affiliation Zip: Not reported
Affiliation Phone: Not reported

Affiliation Type Desc: Environmental Contact
Entity Name: GLENN PETRIS
Entity Title: FACILITY OPERATIONS MANAGER
Affiliation Address: Not reported
Affiliation City: Not reported
Affiliation State: Not reported
Affiliation Country: Not reported
Affiliation Zip: Not reported
Affiliation Phone: Not reported

Affiliation Type Desc: Environmental Contact
Entity Name: NANCY B LEE
Entity Title: SENIOR ENVIRONMENTAL SPECIALIST
Affiliation Address: 8101 S ROSEMEAD BLVD SC721A
Affiliation City: PICORIVERA
Affiliation State: CA
Affiliation Country: Not reported
Affiliation Zip: Not reported
Affiliation Phone: Not reported

Map ID
Direction
Distance
Elevation

MAP FINDINGS

Site

Database(s)

EDR ID Number
EPA ID Number

SOUTHERN CALIFORNIA GAS CO (Continued)

S126140834

Affiliation Type Desc: Environmental Contact
Entity Name: PAUL NGUYEN
Entity Title: ENVIRONMENTAL CONTACT
Affiliation Address: 8101 S ROSEMEAD BOULEVARD SC721A
Affiliation City: PICORIVERA
Affiliation State: CA
Affiliation Country: Not reported
Affiliation Zip: Not reported
Affiliation Phone: Not reported

Affiliation Type Desc: Environmental Contact
Entity Name: TIM GRAY
Entity Title: FACILITY OPERATIONS MANAGER
Affiliation Address: POBOX 2300 M/L SC9314
Affiliation City: CHATSWORTH
Affiliation State: CA
Affiliation Country: Not reported
Affiliation Zip: Not reported
Affiliation Phone: Not reported

A7 **SO CAL GAS/PICO RIVERA MGP**
Target **8101 SOUTH ROSEMEAD**
Property **PICO RIVERA, CA 90660**

EDR MGP **1008407733**
N/A

Site 7 of 29 in cluster A

Actual: Manufactured Gas Plants:
148 ft. No additional information available

A8 **SOUTHERN CALIFORNIA GAS COMPANY: PICO RIVERA**
Target **8101 S. ROSEMEAD BOULEVARD**
Property **PICO RIVERA, CA 90660**

CA AST **A100424734**
N/A

Site 8 of 29 in cluster A

Actual: AST:
148 ft. Name: SOUTHERN CALIFORNIA GAS COMPANY: PICO RIVERA
Address: 8101 S. ROSEMEAD BOULEVARD
City/Zip: PICO RIVERA,90660
Certified Unified Program Agencies: Not reported
Owner: SOUTHERN CALIFORNIA GAS COMPANY
Total Gallons: Not reported
CERSID: 10151535
Facility ID: LACoFA0022597
Business Name: Southern California Gas Company
Phone: 562-806-4248
Fax: Not reported
Mailing Address: 8101 S ROSEMEAD BLVD #SC721A
Mailing Address City: PICO RIVERA
Mailing Address State: CA
Mailing Address Zip Code: 91710
Operator Name: SOUTHERN CALIFORNIA GAS COMPANY
Operator Phone: 562-806-4248

Map ID
Direction
Distance
Elevation

MAP FINDINGS

Site

Database(s)

EDR ID Number
EPA ID Number

SOUTHERN CALIFORNIA GAS COMPANY: PICO RIVERA (Continued)

A100424734

Owner Phone: 562-806-4248
Owner Mail Address: 555 WEST FIFTH STREET
Owner State: CA
Owner Zip Code: 90013
Owner Country: United States
Property Owner Name: SOUTHERN CALIFORNIA GAS COMPANY
Property Owner Phone: 562-806-4248
Property Owner Mailing Address: 555 WEST FIFTH STREET
Property Owner City: LOS ANGELES
Property Owner Stat : CA
Property Owner Zip Code: 90013
Property Owner Country: United States
EPAID: CAT000625137

**A9
Target
Property**

**SOUTHERN CALIFORNIA GAS CO
8101 S ROSEMEAD BLVD
PICO RIVERA, CA 90660**

**CA ENVIROSTOR S118757550
N/A**

Site 9 of 29 in cluster A

**Actual:
148 ft.**

ENVIROSTOR:
Name: SOUTHERN CALIFORNIA GAS CO
Address: 8101 S ROSEMEAD BLVD
City,State,Zip: PICO RIVERA, CA 90660
Facility ID: 80001809
Status: No Action Required
Status Date: 02/04/2014
Site Code: 300330
Site Type: Corrective Action
Site Type Detailed: Corrective Action
Acres: 0
NPL: NO
Regulatory Agencies: SMBRP
Lead Agency: WM
Program Manager: Not reported
Supervisor: Allan Plaza
Division Branch: Cleanup Chatsworth
Assembly: 58
Senate: 32
Special Program: Not reported
Restricted Use: NO
Site Mgmt Req: NONE SPECIFIED
Funding: Not reported
Latitude: 33.96898
Longitude: -118.1074
APN: 6368006800
Past Use: NONE SPECIFIED
Potential COC: NONE SPECIFIED
Confirmed COC: NONE SPECIFIED
Potential Description: NONE SPECIFIED
Alias Name: 6368006800
Alias Type: APN
Alias Name: CAT000625137
Alias Type: EPA Identification Number
Alias Name: 300330
Alias Type: Project Code (Site Code)
Alias Name: 80001809
Alias Type: Envirostor ID Number

Map ID
Direction
Distance
Elevation

MAP FINDINGS

Site

Database(s)

EDR ID Number
EPA ID Number

SOUTHERN CALIFORNIA GAS CO (Continued)

S118757550

Completed Info:

Completed Area Name: PROJECT WIDE
Completed Sub Area Name: Not reported
Completed Document Type: RCRA Facility Assessment Report
Completed Date: 06/30/1993
Comments: Not reported

Completed Area Name: PROJECT WIDE
Completed Sub Area Name: Not reported
Completed Document Type: Interim Measures Questionnaire
Completed Date: 06/03/1993
Comments: Not reported

Completed Area Name: PROJECT WIDE
Completed Sub Area Name: Not reported
Completed Document Type: Remedy Construction Complete
Completed Date: 07/09/2010
Comments: Not reported

Completed Area Name: PROJECT WIDE
Completed Sub Area Name: Not reported
Completed Document Type: * Other Instrument
Completed Date: 07/09/2010
Comments: Not reported

Completed Area Name: PROJECT WIDE
Completed Sub Area Name: Not reported
Completed Document Type: Remedy Construction Complete
Completed Date: 08/05/2011
Comments: Not reported

Completed Area Name: PROJECT WIDE
Completed Sub Area Name: Not reported
Completed Document Type: Groundwater Migration Controlled
Completed Date: 08/05/2011
Comments: Not reported

Completed Area Name: PROJECT WIDE
Completed Sub Area Name: Not reported
Completed Document Type: Groundwater Migration Controlled
Completed Date: 07/09/2010
Comments: Not reported

Completed Area Name: PROJECT WIDE
Completed Sub Area Name: Not reported
Completed Document Type: Human Exposure Controlled
Completed Date: 08/05/2011
Comments: Not reported

Completed Area Name: PROJECT WIDE
Completed Sub Area Name: Not reported
Completed Document Type: Human Exposure Controlled
Completed Date: 07/09/2010
Comments: Not reported

Completed Area Name: PROJECT WIDE
Completed Sub Area Name: Not reported

Map ID
Direction
Distance
Elevation

MAP FINDINGS

Site

Database(s)

EDR ID Number
EPA ID Number

SOUTHERN CALIFORNIA GAS CO (Continued)

S118757550

Completed Document Type: Cleanup Complete
Completed Date: 05/12/2020
Comments: Not reported

Completed Area Name: PROJECT WIDE
Completed Sub Area Name: Not reported
Completed Document Type: Ready for Anticipated Use
Completed Date: 05/12/2020
Comments: Not reported

Future Area Name: Not reported
Future Sub Area Name: Not reported
Future Document Type: Not reported
Future Due Date: Not reported
Schedule Area Name: Not reported
Schedule Sub Area Name: Not reported
Schedule Document Type: Not reported
Schedule Due Date: Not reported
Schedule Revised Date: Not reported

A10
Target
Property

SOUTHERN CALIFORNIA GAS COMPANY
8101 S. ROSEMEAD BLVD.
PICO RIVERA, CA 90660

NY MANIFEST **S119069136**
N/A

Site 10 of 29 in cluster A

Actual:
148 ft.

NY MANIFEST:
Name: SOUTHERN CALIFORNIA GAS COMPANY
Address: 8101 S. ROSEMEAD BLVD.
City,State,Zip: PICO RIVERA, CA 90660
Country: USA
EPA ID: CAT000625137
Facility Status: Not reported
Location Address 1: P. O. BOX 3249-TERMINAL ANNEX
Code: BP
Location Address 2: Not reported
Total Tanks: Not reported
Location City: LOS ANGELES
Location State: CA
Location Zip: 90051
Location Zip 4: Not reported

NY MANIFEST:
EPAID: CAT000625137
Mailing Name: SOUTHERN CALIFORNIA GAS COMPANY
Mailing Contact: SOUTHERN CALIFORNIA GAS COMPANY
Mailing Address 1: P. O. BOX 3249-TERMINAL ANNEX
Mailing Address 2: Not reported
Mailing City: LOS ANGELES
Mailing State: CA
Mailing Zip: 90051
Mailing Zip 4: Not reported
Mailing Country: USA
Mailing Phone: 2138064347

NY MANIFEST:
Document ID: NYA4163872
Manifest Status: K

Map ID
Direction
Distance
Elevation

MAP FINDINGS

Site

Database(s)

EDR ID Number
EPA ID Number

SOUTHERN CALIFORNIA GAS COMPANY (Continued)

S119069136

seq: Not reported
Year: 1987
Trans1 State ID: X17593
Trans2 State ID: Not reported
Generator Ship Date: 01/19/1987
Trans1 Recv Date: 01/19/1987
Trans2 Recv Date: / /
TSD Site Recv Date: 01/28/1987
Part A Recv Date: 02/28/1987
Part B Recv Date: 02/10/1987
Generator EPA ID: CAT000625137
Trans1 EPA ID: NYD980769947
Trans2 EPA ID: Not reported
TSD ID 1: NYD000632372
TSD ID 2: Not reported
Manifest Tracking Number: Not reported
Import Indicator: Not reported
Export Indicator: Not reported
Discr Quantity Indicator: Not reported
Discr Type Indicator: Not reported
Discr Residue Indicator: Not reported
Discr Partial Reject Indicator: Not reported
Discr Full Reject Indicator: Not reported
Manifest Ref Number: Not reported
Alt Facility RCRA ID: Not reported
Alt Facility Sign Date: Not reported
MGMT Method Type Code: Not reported
Waste Code: D002 - NON-LISTED CORROSIVE WASTES
Waste Code: Not reported
Waste Code: Not reported
Waste Code: Not reported
Waste Code: Not reported
Waste Code: Not reported
Quantity: 00030
Units: P - Pounds
Number of Containers: 001
Container Type: DM - Metal drums, barrels
Handling Method: T Chemical, physical, or biological treatment.
Specific Gravity: 100
Waste Code: D003 - NON-LISTED REACTIVE WASTES
Waste Code: Not reported
Waste Code: Not reported
Waste Code: Not reported
Waste Code: Not reported
Quantity: 00030
Units: P - Pounds
Number of Containers: 001
Container Type: DM - Metal drums, barrels
Handling Method: T Chemical, physical, or biological treatment.
Specific Gravity: 100
Waste Code: D001 - NON-LISTED IGNITABLE WASTES
Waste Code: Not reported
Waste Code: Not reported
Waste Code: Not reported
Waste Code: Not reported
Quantity: 00030
Units: P - Pounds

Map ID
 Direction
 Distance
 Elevation

MAP FINDINGS

Site

Database(s)

EDR ID Number
 EPA ID Number

SOUTHERN CALIFORNIA GAS COMPANY (Continued)

S119069136

Number of Containers: 001
 Container Type: DM - Metal drums, barrels
 Handling Method: T Chemical, physical, or biological treatment.
 Specific Gravity: 100

**A11
 Target
 Property**

**SOUTHERN CALIFORNIA GAS CO
 8101 ROSEMEAD BLVD
 PICO RIVERA, CA 90660**

**CA UST U004186614
 N/A**

Site 11 of 29 in cluster A

**Actual:
 148 ft.**

UST:
 Name: SOUTHERN CALIFORNIA GAS CO
 Address: 8101 ROSEMEAD BLVD
 City,State,Zip: PICO RIVERA, CA 90660
 Facility ID: 3798
 Permitting Agency: LOS ANGELES COUNTY
 Latitude: 33.9693769
 Longitude: -118.1052568

**A12
 Target
 Property**

**SEMPRA ENERGY
 8101 ROSEMEAD BLVD
 PICO RIVERA, CA 90660**

**CA NPDES S121672782
 CA CIWQS N/A**

Site 12 of 29 in cluster A

**Actual:
 148 ft.**

NPDES:
 Name: SEMPRA ENERGY
 Address: 8101 ROSEMEAD BLVD
 City,State,Zip: PICO RIVERA, CA 90660
 Facility Status: Not reported
 NPDES Number: Not reported
 Region: Not reported
 Agency Number: Not reported
 Regulatory Measure ID: Not reported
 Place ID: Not reported
 Order Number: Not reported
 WDID: Not reported
 Regulatory Measure Type: Construction
 Program Type: Not reported
 Adoption Date Of Regulatory Measure: Not reported
 Effective Date Of Regulatory Measure: Not reported
 Termination Date Of Regulatory Measure: Not reported
 Expiration Date Of Regulatory Measure: Not reported
 Discharge Address: Not reported
 Discharge Name: Not reported
 Discharge City: Not reported
 Discharge State: Not reported
 Discharge Zip: Not reported
 Status: Returned
 Status Date: 02/08/2006
 Operator Name: Southern California Gas Co
 Operator Address: 8141 Gulana Ave
 Operator City: Playa Del Rey
 Operator State: California

Map ID
 Direction
 Distance
 Elevation

MAP FINDINGS

Site

Database(s)

EDR ID Number
 EPA ID Number

SEMPRA ENERGY (Continued)

S121672782

Operator Zip: 90293

CIWQS:
 Name: SEMPRA ENERGY
 Address: 8101 ROSEMEAD BLVD
 City,State,Zip: PICO RIVERA, CA 90660
 Agency: Southern California Gas Co
 Agency Address: 8141 Gulana Ave, Playa Del Rey , CA 90293
 Place/Project Type: Construction - Industrial
 SIC/NAICS: Not reported
 Region: 4
 Program: CONSTW
 Regulatory Measure Status: Terminated
 Regulatory Measure Type: Storm water construction
 Order Number: 99-08DW
 WDID: 4 19C339870
 NPDES Number: CAS000002
 Adoption Date: 01/01/1900
 Effective Date: 03/05/2006
 Termination Date: 03/08/2007
 Expiration/Review Date: 01/01/1900
 Design Flow: Not reported
 Major/Minor: Not reported
 Complexity: Not reported
 TTWQ: Not reported
 Enforcement Actions within 5 years: 0
 Violations within 5 years: 0
 Latitude: 34
 Longitude: Error

**A13
 Target
 Property**

**LA COUNTY SANITATION DISTRICTS ANGELES
 8101 S ROSEMEAD BLVD
 PICO RIVERA, CA 90660**

RCRA NonGen / NLR

**1024784758
 CAH111000842**

Site 13 of 29 in cluster A

**Actual:
 148 ft.**

RCRA NonGen / NLR:
 Date Form Received by Agency: 2000-01-12 00:00:00.0
 Handler Name: LA COUNTY SANITATION DISTRICTS ANGELES
 Handler Address: 8101 S ROSEMEAD BLVD
 Handler City,State,Zip: PICO RIVERA, CA 90660-0000
 EPA ID: CAH111000842
 Contact Name: JOE REILLY EXT 1622
 Contact Address: 1955 WORKMAN MILL RD
 Contact City,State,Zip: WHITTIER, CA 90601-0000
 Contact Telephone: 562-699-7411
 Contact Fax: Not reported
 Contact Email: Not reported
 Contact Title: Not reported
 EPA Region: 09
 Land Type: Not reported
 Federal Waste Generator Description: Not a generator, verified
 Non-Notifier: Not reported
 Biennial Report Cycle: Not reported
 Accessibility: Not reported
 Active Site Indicator: Handler Activities
 State District Owner: Not reported

Map ID
 Direction
 Distance
 Elevation

MAP FINDINGS

Site

Database(s)

EDR ID Number
 EPA ID Number

LA COUNTY SANITATION DISTRICTS ANGELES (Continued)

1024784758

State District:	Not reported
Mailing Address:	1955 WORKMAN MILL RD
Mailing City, State, Zip:	WHITTIER, CA 90601-0000
Owner Name:	LA COUNTY
Owner Type:	Other
Operator Name:	JOE REILLY EXT 1622
Operator Type:	Other
Short-Term Generator Activity:	No
Importer Activity:	No
Mixed Waste Generator:	No
Transporter Activity:	No
Transfer Facility Activity:	No
Recycler Activity with Storage:	No
Small Quantity On-Site Burner Exemption:	No
Smelting Melting and Refining Furnace Exemption:	No
Underground Injection Control:	No
Off-Site Waste Receipt:	No
Universal Waste Indicator:	Yes
Universal Waste Destination Facility:	Yes
Federal Universal Waste:	No
Active Site Fed-Reg Treatment Storage and Disposal Facility:	Not reported
Active Site Converter Treatment storage and Disposal Facility:	Not reported
Active Site State-Reg Treatment Storage and Disposal Facility:	Not reported
Active Site State-Reg Handler:	---
Federal Facility Indicator:	Not reported
Hazardous Secondary Material Indicator:	N
Sub-Part K Indicator:	Not reported
Commercial TSD Indicator:	No
Treatment Storage and Disposal Type:	Not reported
2018 GPRA Permit Baseline:	Not on the Baseline
2018 GPRA Renewals Baseline:	Not on the Baseline
Permit Renewals Workload Universe:	Not reported
Permit Workload Universe:	Not reported
Permit Progress Universe:	Not reported
Post-Closure Workload Universe:	Not reported
Closure Workload Universe:	Not reported
202 GPRA Corrective Action Baseline:	No
Corrective Action Workload Universe:	No
Subject to Corrective Action Universe:	No
Non-TSDFs Where RCRA CA has Been Imposed Universe:	No
TSDFs Potentially Subject to CA Under 3004 (u)/(v) Universe:	No
TSDFs Only Subject to CA under Discretionary Auth Universe:	No
Corrective Action Priority Ranking:	No NCAPS ranking
Environmental Control Indicator:	No
Institutional Control Indicator:	No
Human Exposure Controls Indicator:	N/A
Groundwater Controls Indicator:	N/A
Operating TSDF Universe:	Not reported
Full Enforcement Universe:	Not reported
Significant Non-Complier Universe:	No
Unaddressed Significant Non-Complier Universe:	No
Addressed Significant Non-Complier Universe:	No
Significant Non-Complier With a Compliance Schedule Universe:	No
Financial Assurance Required:	Not reported
Handler Date of Last Change:	2018-09-05 15:40:30.0
Recognized Trader-Importer:	No
Recognized Trader-Exporter:	No

Map ID
Direction
Distance
Elevation

MAP FINDINGS

Site

Database(s)

EDR ID Number
EPA ID Number

LA COUNTY SANITATION DISTRICTS ANGELES (Continued)

1024784758

Importer of Spent Lead Acid Batteries: No
Exporter of Spent Lead Acid Batteries: No
Recycler Activity Without Storage: No
Manifest Broker: No
Sub-Part P Indicator: No

Handler - Owner Operator:

Owner/Operator Indicator: Owner
Owner/Operator Name: LA COUNTY
Legal Status: Other
Date Became Current: Not reported
Date Ended Current: Not reported
Owner/Operator Address: 1955 WORKMAN MILL RD
Owner/Operator City,State,Zip: WHITTIER, CA 90601-0000
Owner/Operator Telephone: 562-699-7411
Owner/Operator Telephone Ext: Not reported
Owner/Operator Fax: Not reported
Owner/Operator Email: Not reported

Owner/Operator Indicator: Operator
Owner/Operator Name: JOE REILLY EXT 1622
Legal Status: Other
Date Became Current: Not reported
Date Ended Current: Not reported
Owner/Operator Address: 1955 WORKMAN MILL RD
Owner/Operator City,State,Zip: WHITTIER, CA 90601-0000
Owner/Operator Telephone: 562-699-7411
Owner/Operator Telephone Ext: Not reported
Owner/Operator Fax: Not reported
Owner/Operator Email: Not reported

Historic Generators:

Receive Date: 2000-01-12 00:00:00.0
Handler Name: LA COUNTY SANITATION DISTRICTS ANGELES
Federal Waste Generator Description: Not a generator, verified
State District Owner: Not reported
Large Quantity Handler of Universal Waste: No
Recognized Trader Importer: No
Recognized Trader Exporter: No
Spent Lead Acid Battery Importer: No
Spent Lead Acid Battery Exporter: No
Current Record: Yes
Non Storage Recycler Activity: Not reported
Electronic Manifest Broker: Not reported

List of NAICS Codes and Descriptions:

NAICS Code: 56299
NAICS Description: ALL OTHER WASTE MANAGEMENT SERVICES

Facility Has Received Notices of Violations:

Violations: No Violations Found

Evaluation Action Summary:

Evaluations: No Evaluations Found

Map ID
 Direction
 Distance
 Elevation

MAP FINDINGS

Site

Database(s)

EDR ID Number
 EPA ID Number

A14 CITY OF PICO RIVERA - SO CAL GAS CO
Target 8101 S ROSEMEAD BLVD
Property PICO RIVERA, CA 90660

CA HAZNET S113021294
CA HWTS N/A

Site 14 of 29 in cluster A

Actual:
148 ft.

HAZNET:
 Name: CITY OF PICO RIVERA - SO CAL GAS CO
 Address: 8101 S ROSEMEAD BLVD
 Address 2: Not reported
 City,State,Zip: PICO RIVERA, CA 906600000
 Contact: JOE REILLY
 Telephone: 5626997411
 Mailing Name: Not reported
 Mailing Address: 1955 WORKMAN MILL RD

Year: 1999
 Gepaid: CAH777001150
 TSD EPA ID: WAD991281767
 CA Waste Code: 612 - Household waste
 Disposal Method: T03 - Treatment, Incineration
 Tons: 11.095

Year: 1999
 Gepaid: CAH777001150
 TSD EPA ID: CAD028409019
 CA Waste Code: 612 - Household waste
 Disposal Method: H01 - Transfer Station
 Tons: 162.63

Additional Info:
 Year: 1999
 Gen EPA ID: CAH777001150

Shipment Date: 19990508
 Creation Date: 7/13/1999 0:00:00
 Receipt Date: 19990511
 Manifest ID: 99166123
 Trans EPA ID: CAD076548635
 Trans Name: Not reported
 Trans 2 EPA ID: Not reported
 Trans 2 Name: Not reported
 TSDF EPA ID: CAD028409019
 Trans Name: Not reported
 TSDF Alt EPA ID: CAD028409019
 TSDF Alt Name: Not reported
 Waste Code Description: 612 - Household waste
 RCRA Code: Not reported
 Meth Code: H01 - Transfer Station
 Quantity Tons: 87.57
 Waste Quantity: 21000
 Quantity Unit: G
 Additional Code 1: Not reported
 Additional Code 2: Not reported
 Additional Code 3: Not reported
 Additional Code 4: Not reported
 Additional Code 5: Not reported

Map ID
Direction
Distance
Elevation

MAP FINDINGS

Site

Database(s)

EDR ID Number
EPA ID Number

CITY OF PICO RIVERA - SO CAL GAS CO (Continued)

S113021294

Shipment Date:	19990508
Creation Date:	Not reported
Receipt Date:	Not reported
Manifest ID:	99166125
Trans EPA ID:	CAD076548635
Trans Name:	Not reported
Trans 2 EPA ID:	Not reported
Trans 2 Name:	Not reported
TSDf EPA ID:	WAD991281767
Trans Name:	Not reported
TSDf Alt EPA ID:	Not reported
TSDf Alt Name:	Not reported
Waste Code Description:	612 - Household waste
RCRA Code:	Not reported
Meth Code:	D80 - Disposal, Land Fill
Quantity Tons:	0.04
Waste Quantity:	80
Quantity Unit:	P
Additional Code 1:	Not reported
Additional Code 2:	Not reported
Additional Code 3:	Not reported
Additional Code 4:	Not reported
Additional Code 5:	Not reported
Shipment Date:	19990508
Creation Date:	8/19/1999 0:00:00
Receipt Date:	19990518
Manifest ID:	99166125
Trans EPA ID:	CAD076548635
Trans Name:	Not reported
Trans 2 EPA ID:	Not reported
Trans 2 Name:	Not reported
TSDf EPA ID:	WAD991281767
Trans Name:	Not reported
TSDf Alt EPA ID:	Not reported
TSDf Alt Name:	Not reported
Waste Code Description:	612 - Household waste
RCRA Code:	Not reported
Meth Code:	T03 - Treatment, Incineration
Quantity Tons:	0.75
Waste Quantity:	1500
Quantity Unit:	P
Additional Code 1:	Not reported
Additional Code 2:	Not reported
Additional Code 3:	Not reported
Additional Code 4:	Not reported
Additional Code 5:	Not reported
Shipment Date:	19990508
Creation Date:	8/19/1999 0:00:00
Receipt Date:	19990518
Manifest ID:	99166125
Trans EPA ID:	CAD076548635
Trans Name:	Not reported
Trans 2 EPA ID:	Not reported
Trans 2 Name:	Not reported
TSDf EPA ID:	WAD991281767

Map ID
Direction
Distance
Elevation

MAP FINDINGS

Site

Database(s)

EDR ID Number
EPA ID Number

CITY OF PICO RIVERA - SO CAL GAS CO (Continued)

S113021294

Trans Name: Not reported
TSDf Alt EPA ID: Not reported
TSDf Alt Name: Not reported
Waste Code Description: 612 - Household waste
RCRA Code: Not reported
Meth Code: T03 - Treatment, Incineration
Quantity Tons: 0.195
Waste Quantity: 390
Quantity Unit: P
Additional Code 1: Not reported
Additional Code 2: Not reported
Additional Code 3: Not reported
Additional Code 4: Not reported
Additional Code 5: Not reported

Shipment Date: 19990508
Creation Date: 8/19/1999 0:00:00
Receipt Date: 19990518
Manifest ID: 99166125
Trans EPA ID: CAD076548635
Trans Name: Not reported
Trans 2 EPA ID: Not reported
Trans 2 Name: Not reported
TSDf EPA ID: WAD991281767
Trans Name: Not reported
TSDf Alt EPA ID: Not reported
TSDf Alt Name: Not reported
Waste Code Description: 612 - Household waste
RCRA Code: Not reported
Meth Code: T03 - Treatment, Incineration
Quantity Tons: 10
Waste Quantity: 20000
Quantity Unit: P
Additional Code 1: Not reported
Additional Code 2: Not reported
Additional Code 3: Not reported
Additional Code 4: Not reported
Additional Code 5: Not reported

Shipment Date: 19990508
Creation Date: 8/19/1999 0:00:00
Receipt Date: 19990518
Manifest ID: 99166125
Trans EPA ID: CAD076548635
Trans Name: Not reported
Trans 2 EPA ID: Not reported
Trans 2 Name: Not reported
TSDf EPA ID: WAD991281767
Trans Name: Not reported
TSDf Alt EPA ID: Not reported
TSDf Alt Name: Not reported
Waste Code Description: 612 - Household waste
RCRA Code: Not reported
Meth Code: T03 - Treatment, Incineration
Quantity Tons: 0.15
Waste Quantity: 300
Quantity Unit: P

Map ID
Direction
Distance
Elevation

MAP FINDINGS

Site

Database(s)

EDR ID Number
EPA ID Number

CITY OF PICO RIVERA - SO CAL GAS CO (Continued)

S113021294

Additional Code 1:	Not reported
Additional Code 2:	Not reported
Additional Code 3:	Not reported
Additional Code 4:	Not reported
Additional Code 5:	Not reported
Shipment Date:	19990508
Creation Date:	Not reported
Receipt Date:	Not reported
Manifest ID:	99166125
Trans EPA ID:	CAD076548635
Trans Name:	Not reported
Trans 2 EPA ID:	Not reported
Trans 2 Name:	Not reported
TSDf EPA ID:	WAD991281767
Trans Name:	Not reported
TSDf Alt EPA ID:	Not reported
TSDf Alt Name:	Not reported
Waste Code Description:	612 - Household waste
RCRA Code:	Not reported
Meth Code:	T03 - Treatment, Incineration
Quantity Tons:	0.04
Waste Quantity:	80
Quantity Unit:	P
Additional Code 1:	Not reported
Additional Code 2:	Not reported
Additional Code 3:	Not reported
Additional Code 4:	Not reported
Additional Code 5:	Not reported
Shipment Date:	19990508
Creation Date:	Not reported
Receipt Date:	Not reported
Manifest ID:	99166125
Trans EPA ID:	CAD076548635
Trans Name:	Not reported
Trans 2 EPA ID:	Not reported
Trans 2 Name:	Not reported
TSDf EPA ID:	WAD991281767
Trans Name:	Not reported
TSDf Alt EPA ID:	Not reported
TSDf Alt Name:	Not reported
Waste Code Description:	612 - Household waste
RCRA Code:	Not reported
Meth Code:	T03 - Treatment, Incineration
Quantity Tons:	0.005
Waste Quantity:	10
Quantity Unit:	P
Additional Code 1:	Not reported
Additional Code 2:	Not reported
Additional Code 3:	Not reported
Additional Code 4:	Not reported
Additional Code 5:	Not reported
Shipment Date:	19990508
Creation Date:	Not reported
Receipt Date:	Not reported

Map ID
Direction
Distance
Elevation

MAP FINDINGS

Site

Database(s)

EDR ID Number
EPA ID Number

CITY OF PICO RIVERA - SO CAL GAS CO (Continued)

S113021294

Manifest ID: 99166125
Trans EPA ID: CAD076548635
Trans Name: Not reported
Trans 2 EPA ID: Not reported
Trans 2 Name: Not reported
TSDf EPA ID: WAD991281767
Trans Name: Not reported
TSDf Alt EPA ID: Not reported
TSDf Alt Name: Not reported
Waste Code Description: 612 - Household waste
RCRA Code: Not reported
Meth Code: T01 - Treatment, Tank
Quantity Tons: 0.15
Waste Quantity: 300
Quantity Unit: P
Additional Code 1: Not reported
Additional Code 2: Not reported
Additional Code 3: Not reported
Additional Code 4: Not reported
Additional Code 5: Not reported

Shipment Date: 19990508
Creation Date: Not reported
Receipt Date: Not reported
Manifest ID: 99166125
Trans EPA ID: CAD076548635
Trans Name: Not reported
Trans 2 EPA ID: Not reported
Trans 2 Name: Not reported
TSDf EPA ID: WAD991281767
Trans Name: Not reported
TSDf Alt EPA ID: Not reported
TSDf Alt Name: Not reported
Waste Code Description: 612 - Household waste
RCRA Code: Not reported
Meth Code: T03 - Treatment, Incineration
Quantity Tons: 1.25
Waste Quantity: 2500
Quantity Unit: P
Additional Code 1: Not reported
Additional Code 2: Not reported
Additional Code 3: Not reported
Additional Code 4: Not reported
Additional Code 5: Not reported

HWTS:

Name: CITY OF PICO RIVERA - SO CAL GAS CO
Address: 8101 S ROSEMEAD BLVD
Address 2: Not reported
City,State,Zip: PICO RIVERA, CA 906600000
EPA ID: CAH777001150
Inactive Date: 03/18/2003
Create Date: 02/24/1999
Last Act Date: 02/24/1999
Mailing Name: JOE REILLY
Mailing Address: 1955 WORKMAN MILL RD
Mailing Address 2: Not reported

Map ID
 Direction
 Distance
 Elevation

MAP FINDINGS

Site

Database(s)

EDR ID Number
 EPA ID Number

CITY OF PICO RIVERA - SO CAL GAS CO (Continued)

S113021294

Mailing City,State,Zip: WHITTIER, CA 906010000
 Owner Name: LA COUNTY SANITATION DISTRICT
 Owner Address: 1955 WORKMAN MILL RD
 Owner Address 2: Not reported
 Owner City,State,Zip: WHITTIER, CA 906010000
 Contact Name: JOE REILLY
 Contact Address: 1955 WORKMAN MILL RD
 Contact Address 2: Not reported
 City,State,Zip: WHITTIER, CA 906010000

**A15
 Target
 Property**

**LA COUNTY SANITATION DISTRICTS ANGELES
 8101 S ROSEMEAD BLVD
 PICO RIVERA, CA 90660**

**CA HAZNET
 CA HWTS**

**S113020293
 N/A**

Site 15 of 29 in cluster A

**Actual:
 148 ft.**

HAZNET:
 Name: LA COUNTY SANITATION DISTRICTS ANGELES
 Address: 8101 S ROSEMEAD BLVD
 Address 2: Not reported
 City,State,Zip: PICO RIVERA, CA 906010000
 Contact: JOE REILLY EXT 1622
 Telephone: 5626997411
 Mailing Name: Not reported
 Mailing Address: 1955 WORKMAN MILL RD

Year: 2019
 Gepaid: CAH111000842
 TSD EPA ID: CAD008364432
 CA Waste Code: 612 - Household waste
 Disposal Method: H141 - Storage, Bulking, And/Or Transfer Off Site--No Treatment/Reovery (H010-H129) Or (H131-H135)
 Tons: 5.98400

Year: 2019
 Gepaid: CAH111000842
 TSD EPA ID: NVD980895338
 CA Waste Code: 612 - Household waste
 Disposal Method: H141 - Storage, Bulking, And/Or Transfer Off Site--No Treatment/Reovery (H010-H129) Or (H131-H135)
 Tons: 0.00500

Year: 2018
 Gepaid: CAH111000842
 TSD EPA ID: NVD980895338
 CA Waste Code: 612 - Household waste
 Disposal Method: H141 - Storage, Bulking, And/Or Transfer Off Site--No Treatment/Reovery (H010-H129) Or (H131-H135)
 Tons: 0.00500

Year: 2018
 Gepaid: CAH111000842
 TSD EPA ID: NVD980895338
 CA Waste Code: 612 - Household waste
 Disposal Method: H121 - Neutralization Only
 Tons: 0.28000

Year: 2018

Map ID
Direction
Distance
Elevation

MAP FINDINGS

Site

Database(s)

EDR ID Number
EPA ID Number

LA COUNTY SANITATION DISTRICTS ANGELES (Continued)

S113020293

Gepaid:	CAH111000842
TSD EPA ID:	NVD980895338
CA Waste Code:	612 - Household waste
Disposal Method:	H070 -
Tons:	1.41250
Year:	2016
Gepaid:	CAH111000842
TSD EPA ID:	CAD008364432
CA Waste Code:	612 - Household waste
Disposal Method:	H141 - Storage, Bulking, And/Or Transfer Off Site--No Treatment/Reovery (H010-H129) Or (H131-H135)
Tons:	6.0575
Year:	2016
Gepaid:	CAH111000842
TSD EPA ID:	NVD980895338
CA Waste Code:	612 - Household waste
Disposal Method:	H070 -
Tons:	0.5
Year:	2016
Gepaid:	CAH111000842
TSD EPA ID:	NVD980895338
CA Waste Code:	612 - Household waste
Disposal Method:	H121 - Neutralization Only
Tons:	2.85
Year:	2016
Gepaid:	CAH111000842
TSD EPA ID:	CAD008364432
CA Waste Code:	612 - Household waste
Disposal Method:	H061 - Fuel Blending Prior To Energy Recovery At Another Site
Tons:	7.117
Year:	2015
Gepaid:	CAH111000842
TSD EPA ID:	NVD980895338
CA Waste Code:	612 - Household waste
Disposal Method:	H070 -
Tons:	0.035

[Click this hyperlink](#) while viewing on your computer to access 70 additional CA HAZNET: record(s) in the EDR Site Report.

Additional Info:

Year:	2012
Gen EPA ID:	CAH111000842
Shipment Date:	20120310
Creation Date:	4/20/2012 20:30:44
Receipt Date:	20120319
Manifest ID:	000495833VES
Trans EPA ID:	NJD080631369
Trans Name:	VEOLIA ES TECHNICAL SOLUTIONS
Trans 2 EPA ID:	Not reported

Map ID
Direction
Distance
Elevation

MAP FINDINGS

Site

Database(s)

EDR ID Number
EPA ID Number

LA COUNTY SANITATION DISTRICTS ANGELES (Continued)

S113020293

Trans 2 Name: Not reported
TSDf EPA ID: CAD008302903
Trans Name: VEOLIA ES TECHNICAL SOLUTIONS LLC
TSDf Alt EPA ID: Not reported
TSDf Alt Name: Not reported
Waste Code Description: 612 - Household waste
RCRA Code: Not reported
Meth Code: H061 - Fuel Blending Prior To Energy Recovery At Another Site
Quantity Tons: 2.2935
Waste Quantity: 550
Quantity Unit: G
Additional Code 1: Not reported
Additional Code 2: Not reported
Additional Code 3: Not reported
Additional Code 4: Not reported
Additional Code 5: Not reported

Shipment Date: 20120310
Creation Date: Not reported
Receipt Date: Not reported
Manifest ID: 000503242VES
Trans EPA ID: NJD080631369
Trans Name: VEOLIA ES TECHNICAL SOLUTIONS
Trans 2 EPA ID: Not reported
Trans 2 Name: Not reported
TSDf EPA ID: CAD008302903
Trans Name: VEOLIA ES TECHNICAL SOLUTIONS LLC
TSDf Alt EPA ID: Not reported
TSDf Alt Name: Not reported
Waste Code Description: 612 - Household waste
RCRA Code: Not reported
Meth Code: H141 - Storage, Bulking, And/Or Transfer Off Site--No Treatment/Reovery (H010-H129) Or (H131-H135)
Quantity Tons: 0.0025
Waste Quantity: 5
Quantity Unit: P
Additional Code 1: Not reported
Additional Code 2: Not reported
Additional Code 3: Not reported
Additional Code 4: Not reported
Additional Code 5: Not reported

Shipment Date: 20120310
Creation Date: 4/20/2012 20:30:44
Receipt Date: 20120319
Manifest ID: 000495833VES
Trans EPA ID: NJD080631369
Trans Name: VEOLIA ES TECHNICAL SOLUTIONS
Trans 2 EPA ID: Not reported
Trans 2 Name: Not reported
TSDf EPA ID: CAD008302903
Trans Name: VEOLIA ES TECHNICAL SOLUTIONS LLC
TSDf Alt EPA ID: Not reported
TSDf Alt Name: Not reported
Waste Code Description: 612 - Household waste
RCRA Code: Not reported
Meth Code: H061 - Fuel Blending Prior To Energy Recovery At Another Site

Map ID
Direction
Distance
Elevation

MAP FINDINGS

Site

Database(s)

EDR ID Number
EPA ID Number

LA COUNTY SANITATION DISTRICTS ANGELES (Continued)

S113020293

Quantity Tons: 0.5004
Waste Quantity: 120
Quantity Unit: G
Additional Code 1: Not reported
Additional Code 2: Not reported
Additional Code 3: Not reported
Additional Code 4: Not reported
Additional Code 5: Not reported

Shipment Date: 20120310
Creation Date: 4/20/2012 20:30:22
Receipt Date: 20120315
Manifest ID: 000495834VES
Trans EPA ID: NJD080631369
Trans Name: VEOLIA ES TECHNICAL SOLUTIONS
Trans 2 EPA ID: Not reported
Trans 2 Name: Not reported
TSDf EPA ID: CAD008302903
Trans Name: VEOLIA ES TECHNICAL SOLUTIONS LLC
TSDf Alt EPA ID: Not reported
TSDf Alt Name: Not reported
Waste Code Description: 612 - Household waste
RCRA Code: Not reported
Meth Code: H141 - Storage, Bulking, And/Or Transfer Off Site--No Treatment/Reovery (H010-H129) Or (H131-H135)

Quantity Tons: 5.625
Waste Quantity: 11250
Quantity Unit: P
Additional Code 1: Not reported
Additional Code 2: Not reported
Additional Code 3: Not reported
Additional Code 4: Not reported
Additional Code 5: Not reported

Shipment Date: 20120310
Creation Date: 5/5/2012 20:30:13
Receipt Date: 20120322
Manifest ID: 000503239VES
Trans EPA ID: NJD080631369
Trans Name: VEOLIA ES TECHNICAL SOLUTIONS
Trans 2 EPA ID: CAR000177527
Trans 2 Name: PHILIP WEST INDUSTRIAL SERVICES
TSDf EPA ID: CAT000646117
Trans Name: CHEMICAL WASTE MANAGEMENT INC
TSDf Alt EPA ID: Not reported
TSDf Alt Name: Not reported
Waste Code Description: 612 - Household waste
RCRA Code: Not reported
Meth Code: H132 - Landfill Or Surface Impoundment That Will Be Closed As Landfill(To Include On-Site Treatment And/Or Stabilization)

Quantity Tons: 0.4
Waste Quantity: 800
Quantity Unit: P
Additional Code 1: Not reported
Additional Code 2: Not reported
Additional Code 3: Not reported
Additional Code 4: Not reported

Map ID
Direction
Distance
Elevation

MAP FINDINGS

Site

Database(s)

EDR ID Number
EPA ID Number

LA COUNTY SANITATION DISTRICTS ANGELES (Continued)

S113020293

Additional Code 5:	Not reported
Shipment Date:	20120310
Creation Date:	5/5/2012 20:30:13
Receipt Date:	20120322
Manifest ID:	000503239VES
Trans EPA ID:	NJD080631369
Trans Name:	VEOLIA ES TECHNICAL SOLUTIONS
Trans 2 EPA ID:	CAR000177527
Trans 2 Name:	PHILIP WEST INDUSTRIAL SERVICES
TSDf EPA ID:	CAT000646117
Trans Name:	CHEMICAL WASTE MANAGEMENT INC
TSDf Alt EPA ID:	Not reported
TSDf Alt Name:	Not reported
Waste Code Description:	612 - Household waste
RCRA Code:	Not reported
Meth Code:	H132 - Landfill Or Surface Impoundment That Will Be Closed As Landfill(To Include On-Site Treatment And/Or Stabilization)
Quantity Tons:	0.7
Waste Quantity:	1400
Quantity Unit:	P
Additional Code 1:	Not reported
Additional Code 2:	Not reported
Additional Code 3:	Not reported
Additional Code 4:	Not reported
Additional Code 5:	Not reported
Shipment Date:	20120310
Creation Date:	5/5/2012 20:30:13
Receipt Date:	20120322
Manifest ID:	000503239VES
Trans EPA ID:	NJD080631369
Trans Name:	VEOLIA ES TECHNICAL SOLUTIONS
Trans 2 EPA ID:	CAR000177527
Trans 2 Name:	PHILIP WEST INDUSTRIAL SERVICES
TSDf EPA ID:	CAT000646117
Trans Name:	CHEMICAL WASTE MANAGEMENT INC
TSDf Alt EPA ID:	Not reported
TSDf Alt Name:	Not reported
Waste Code Description:	612 - Household waste
RCRA Code:	Not reported
Meth Code:	H141 - Storage, Bulking, And/Or Transfer Off Site--No Treatment/Reovery (H010-H129) Or (H131-H135)
Quantity Tons:	0.03306
Waste Quantity:	30
Quantity Unit:	K
Additional Code 1:	Not reported
Additional Code 2:	Not reported
Additional Code 3:	Not reported
Additional Code 4:	Not reported
Additional Code 5:	Not reported
Shipment Date:	20120310
Creation Date:	5/5/2012 20:30:13
Receipt Date:	20120322
Manifest ID:	000503239VES
Trans EPA ID:	NJD080631369

Map ID
Direction
Distance
Elevation

MAP FINDINGS

Site

Database(s)

EDR ID Number
EPA ID Number

LA COUNTY SANITATION DISTRICTS ANGELES (Continued)

S113020293

Trans Name:	VEOLIA ES TECHNICAL SOLUTIONS
Trans 2 EPA ID:	CAR000177527
Trans 2 Name:	PHILIP WEST INDUSTRIAL SERVICES
TSDf EPA ID:	CAT000646117
Trans Name:	CHEMICAL WASTE MANAGEMENT INC
TSDf Alt EPA ID:	Not reported
TSDf Alt Name:	Not reported
Waste Code Description:	612 - Household waste
RCRA Code:	Not reported
Meth Code:	H132 - Landfill Or Surface Impoundment That Will Be Closed As Landfill(To Include On-Site Treatment And/Or Stabilization)
Quantity Tons:	0.05
Waste Quantity:	100
Quantity Unit:	P
Additional Code 1:	Not reported
Additional Code 2:	Not reported
Additional Code 3:	Not reported
Additional Code 4:	Not reported
Additional Code 5:	Not reported
Shipment Date:	20120310
Creation Date:	8/2/2012 22:15:07
Receipt Date:	20120328
Manifest ID:	000503240VES
Trans EPA ID:	NJD080631369
Trans Name:	VEOLIA ES TECHNICAL SOLUTIONS
Trans 2 EPA ID:	Not reported
Trans 2 Name:	Not reported
TSDf EPA ID:	CAT080014079
Trans Name:	VEOLIA ES TECHNICAL SOLUTIONS LLC
TSDf Alt EPA ID:	Not reported
TSDf Alt Name:	Not reported
Waste Code Description:	612 - Household waste
RCRA Code:	Not reported
Meth Code:	H141 - Storage, Bulking, And/Or Transfer Off Site--No Treatment/Reovery (H010-H129) Or (H131-H135)
Quantity Tons:	0.025
Waste Quantity:	50
Quantity Unit:	P
Additional Code 1:	Not reported
Additional Code 2:	Not reported
Additional Code 3:	Not reported
Additional Code 4:	Not reported
Additional Code 5:	Not reported
Shipment Date:	20120310
Creation Date:	8/2/2012 22:15:07
Receipt Date:	20120328
Manifest ID:	000503240VES
Trans EPA ID:	NJD080631369
Trans Name:	VEOLIA ES TECHNICAL SOLUTIONS
Trans 2 EPA ID:	Not reported
Trans 2 Name:	Not reported
TSDf EPA ID:	CAT080014079
Trans Name:	VEOLIA ES TECHNICAL SOLUTIONS LLC
TSDf Alt EPA ID:	Not reported
TSDf Alt Name:	Not reported

Map ID
Direction
Distance
Elevation

MAP FINDINGS

Site

Database(s)

EDR ID Number
EPA ID Number

LA COUNTY SANITATION DISTRICTS ANGELES (Continued)

S113020293

Waste Code Description: 612 - Household waste
RCRA Code: Not reported
Meth Code: H141 - Storage, Bulking, And/Or Transfer Off Site--No Treatment/Reovery (H010-H129) Or (H131-H135)
Quantity Tons: 0.06
Waste Quantity: 120
Quantity Unit: P
Additional Code 1: Not reported
Additional Code 2: Not reported
Additional Code 3: Not reported
Additional Code 4: Not reported
Additional Code 5: Not reported

Additional Info:

Year: 2000
Gen EPA ID: CAH111000842

Shipment Date: 20000506
Creation Date: Not reported
Receipt Date: Not reported
Manifest ID: 99371346
Trans EPA ID: CAD009661844
Trans Name: Not reported
Trans 2 EPA ID: Not reported
Trans 2 Name: Not reported
TSDf EPA ID: WAD991281767
Trans Name: Not reported
TSDf Alt EPA ID: Not reported
TSDf Alt Name: Not reported
Waste Code Description: 612 - Household waste
RCRA Code: Not reported
Meth Code: - Not reported
Quantity Tons: 0.675
Waste Quantity: 1350
Quantity Unit: P
Additional Code 1: Not reported
Additional Code 2: Not reported
Additional Code 3: Not reported
Additional Code 4: Not reported
Additional Code 5: Not reported

Shipment Date: 20000506
Creation Date: Not reported
Receipt Date: Not reported
Manifest ID: 99371346
Trans EPA ID: CAD009661844
Trans Name: Not reported
Trans 2 EPA ID: Not reported
Trans 2 Name: Not reported
TSDf EPA ID: WAD991281767
Trans Name: Not reported
TSDf Alt EPA ID: Not reported
TSDf Alt Name: Not reported
Waste Code Description: 612 - Household waste
RCRA Code: Not reported
Meth Code: - Not reported
Quantity Tons: 0.15

Map ID
Direction
Distance
Elevation

MAP FINDINGS

Site

Database(s)

EDR ID Number
EPA ID Number

LA COUNTY SANITATION DISTRICTS ANGELES (Continued)

S113020293

Waste Quantity:	300
Quantity Unit:	P
Additional Code 1:	Not reported
Additional Code 2:	Not reported
Additional Code 3:	Not reported
Additional Code 4:	Not reported
Additional Code 5:	Not reported
Shipment Date:	20000506
Creation Date:	Not reported
Receipt Date:	Not reported
Manifest ID:	99371346
Trans EPA ID:	CAD009661844
Trans Name:	Not reported
Trans 2 EPA ID:	Not reported
Trans 2 Name:	Not reported
TSDf EPA ID:	WAD991281767
Trans Name:	Not reported
TSDf Alt EPA ID:	Not reported
TSDf Alt Name:	Not reported
Waste Code Description:	612 - Household waste
RCRA Code:	Not reported
Meth Code:	- Not reported
Quantity Tons:	0.125
Waste Quantity:	250
Quantity Unit:	P
Additional Code 1:	Not reported
Additional Code 2:	Not reported
Additional Code 3:	Not reported
Additional Code 4:	Not reported
Additional Code 5:	Not reported
Shipment Date:	20000506
Creation Date:	Not reported
Receipt Date:	Not reported
Manifest ID:	99371346
Trans EPA ID:	CAD009661844
Trans Name:	Not reported
Trans 2 EPA ID:	Not reported
Trans 2 Name:	Not reported
TSDf EPA ID:	WAD991281767
Trans Name:	Not reported
TSDf Alt EPA ID:	Not reported
TSDf Alt Name:	Not reported
Waste Code Description:	612 - Household waste
RCRA Code:	Not reported
Meth Code:	- Not reported
Quantity Tons:	0.25
Waste Quantity:	500
Quantity Unit:	P
Additional Code 1:	Not reported
Additional Code 2:	Not reported
Additional Code 3:	Not reported
Additional Code 4:	Not reported
Additional Code 5:	Not reported
Shipment Date:	20000506

Map ID
Direction
Distance
Elevation

MAP FINDINGS

Site

Database(s)

EDR ID Number
EPA ID Number

LA COUNTY SANITATION DISTRICTS ANGELES (Continued)

S113020293

Creation Date: Not reported
Receipt Date: Not reported
Manifest ID: 99371346
Trans EPA ID: CAD009661844
Trans Name: Not reported
Trans 2 EPA ID: Not reported
Trans 2 Name: Not reported
TSDf EPA ID: WAD991281767
Trans Name: Not reported
TSDf Alt EPA ID: Not reported
TSDf Alt Name: Not reported
Waste Code Description: 612 - Household waste
RCRA Code: Not reported
Meth Code: - Not reported
Quantity Tons: 0.005
Waste Quantity: 10
Quantity Unit: P
Additional Code 1: Not reported
Additional Code 2: Not reported
Additional Code 3: Not reported
Additional Code 4: Not reported
Additional Code 5: Not reported

Shipment Date: 20000506
Creation Date: Not reported
Receipt Date: Not reported
Manifest ID: 99371346
Trans EPA ID: CAD009661844
Trans Name: Not reported
Trans 2 EPA ID: Not reported
Trans 2 Name: Not reported
TSDf EPA ID: WAD991281767
Trans Name: Not reported
TSDf Alt EPA ID: Not reported
TSDf Alt Name: Not reported
Waste Code Description: 612 - Household waste
RCRA Code: Not reported
Meth Code: - Not reported
Quantity Tons: 0.125
Waste Quantity: 250
Quantity Unit: P
Additional Code 1: Not reported
Additional Code 2: Not reported
Additional Code 3: Not reported
Additional Code 4: Not reported
Additional Code 5: Not reported

Shipment Date: 20000506
Creation Date: Not reported
Receipt Date: Not reported
Manifest ID: 99371346
Trans EPA ID: CAD009661844
Trans Name: Not reported
Trans 2 EPA ID: Not reported
Trans 2 Name: Not reported
TSDf EPA ID: WAD991281767
Trans Name: Not reported

Map ID
Direction
Distance
Elevation

MAP FINDINGS

Site

Database(s)

EDR ID Number
EPA ID Number

LA COUNTY SANITATION DISTRICTS ANGELES (Continued)

S113020293

TSDf Alt EPA ID: Not reported
TSDf Alt Name: Not reported
Waste Code Description: 612 - Household waste
RCRA Code: Not reported
Meth Code: - Not reported
Quantity Tons: 1.125
Waste Quantity: 2250
Quantity Unit: P
Additional Code 1: Not reported
Additional Code 2: Not reported
Additional Code 3: Not reported
Additional Code 4: Not reported
Additional Code 5: Not reported

Shipment Date: 20000506
Creation Date: Not reported
Receipt Date: Not reported
Manifest ID: 99371346
Trans EPA ID: CAD009661844
Trans Name: Not reported
Trans 2 EPA ID: Not reported
Trans 2 Name: Not reported
TSDf EPA ID: WAD991281767
Trans Name: Not reported
TSDf Alt EPA ID: Not reported
TSDf Alt Name: Not reported
Waste Code Description: 612 - Household waste
RCRA Code: Not reported
Meth Code: - Not reported
Quantity Tons: 9.375
Waste Quantity: 18750
Quantity Unit: P
Additional Code 1: Not reported
Additional Code 2: Not reported
Additional Code 3: Not reported
Additional Code 4: Not reported
Additional Code 5: Not reported

Shipment Date: 20000506
Creation Date: Not reported
Receipt Date: Not reported
Manifest ID: 99371346
Trans EPA ID: CAD009661844
Trans Name: Not reported
Trans 2 EPA ID: Not reported
Trans 2 Name: Not reported
TSDf EPA ID: WAD991281767
Trans Name: Not reported
TSDf Alt EPA ID: Not reported
TSDf Alt Name: Not reported
Waste Code Description: 612 - Household waste
RCRA Code: Not reported
Meth Code: - Not reported
Quantity Tons: 0.0075
Waste Quantity: 15
Quantity Unit: P
Additional Code 1: Not reported

Map ID
Direction
Distance
Elevation

MAP FINDINGS

Site

Database(s)

EDR ID Number
EPA ID Number

LA COUNTY SANITATION DISTRICTS ANGELES (Continued)

S113020293

Additional Code 2: Not reported
Additional Code 3: Not reported
Additional Code 4: Not reported
Additional Code 5: Not reported

Shipment Date: 20000506
Creation Date: Not reported
Receipt Date: Not reported
Manifest ID: 99371346
Trans EPA ID: CAD009661844
Trans Name: Not reported
Trans 2 EPA ID: Not reported
Trans 2 Name: Not reported
TSDf EPA ID: WAD991281767
Trans Name: Not reported
TSDf Alt EPA ID: Not reported
TSDf Alt Name: Not reported
Waste Code Description: 612 - Household waste
RCRA Code: Not reported
Meth Code: - Not reported
Quantity Tons: 0.125
Waste Quantity: 250
Quantity Unit: P
Additional Code 1: Not reported
Additional Code 2: Not reported
Additional Code 3: Not reported
Additional Code 4: Not reported
Additional Code 5: Not reported

Additional Info:
Year: 2015
Gen EPA ID: CAH111000842

Shipment Date: 20150307
Creation Date: 9/22/2015 22:15:36
Receipt Date: 20150403
Manifest ID: 014421073JJK
Trans EPA ID: CAD983649880
Trans Name: PSC ENVIRONMENTAL SERVICES OF POMONA LP
Trans 2 EPA ID: CAR000177527
Trans 2 Name: PHILIP WEST INDUSTRIAL SERVICES
TSDf EPA ID: TXD046844700
Trans Name: CHEMICAL RECLAMATION SERVICES LLC
TSDf Alt EPA ID: Not reported
TSDf Alt Name: Not reported
Waste Code Description: 612 - Household waste
RCRA Code: Not reported
Meth Code: H061 - Fuel Blending Prior To Energy Recovery At Another Site
Quantity Tons: 1.75
Waste Quantity: 3500
Quantity Unit: P
Additional Code 1: Not reported
Additional Code 2: Not reported
Additional Code 3: Not reported
Additional Code 4: Not reported
Additional Code 5: Not reported

Map ID
Direction
Distance
Elevation

MAP FINDINGS

Site

Database(s)

EDR ID Number
EPA ID Number

LA COUNTY SANITATION DISTRICTS ANGELES (Continued)

S113020293

Shipment Date:	20150307
Creation Date:	Not reported
Receipt Date:	Not reported
Manifest ID:	014421076JJK
Trans EPA ID:	CAD983649880
Trans Name:	PSC ENVIRONMENTAL SERVICES OF POMONA LP
Trans 2 EPA ID:	Not reported
Trans 2 Name:	Not reported
TSDf EPA ID:	NVD980895338
Trans Name:	21ST CENTURY ENVIRONMENTAL MANAGEMENT OF NEVADA LLC
TSDf Alt EPA ID:	Not reported
TSDf Alt Name:	Not reported
Waste Code Description:	612 - Household waste
RCRA Code:	Not reported
Meth Code:	H141 - Storage, Bulking, And/Or Transfer Off Site--No Treatment/Reovery (H010-H129) Or (H131-H135)
Quantity Tons:	0.0025
Waste Quantity:	5
Quantity Unit:	P
Additional Code 1:	Not reported
Additional Code 2:	Not reported
Additional Code 3:	Not reported
Additional Code 4:	Not reported
Additional Code 5:	Not reported
Shipment Date:	20150307
Creation Date:	9/22/2015 22:15:36
Receipt Date:	20150403
Manifest ID:	014421073JJK
Trans EPA ID:	CAD983649880
Trans Name:	PSC ENVIRONMENTAL SERVICES OF POMONA LP
Trans 2 EPA ID:	CAR000177527
Trans 2 Name:	PHILIP WEST INDUSTRIAL SERVICES
TSDf EPA ID:	TXD046844700
Trans Name:	CHEMICAL RECLAMATION SERVICES LLC
TSDf Alt EPA ID:	Not reported
TSDf Alt Name:	Not reported
Waste Code Description:	612 - Household waste
RCRA Code:	Not reported
Meth Code:	H141 - Storage, Bulking, And/Or Transfer Off Site--No Treatment/Reovery (H010-H129) Or (H131-H135)
Quantity Tons:	0.25
Waste Quantity:	500
Quantity Unit:	P
Additional Code 1:	Not reported
Additional Code 2:	Not reported
Additional Code 3:	Not reported
Additional Code 4:	Not reported
Additional Code 5:	Not reported
Shipment Date:	20150307
Creation Date:	9/22/2015 22:15:36
Receipt Date:	20150408
Manifest ID:	014421074JJK
Trans EPA ID:	CAD983649880
Trans Name:	PSC ENVIRONMENTAL SERVICES OF POMONA LP
Trans 2 EPA ID:	CAR000177527

Map ID
Direction
Distance
Elevation

MAP FINDINGS

Site

Database(s)

EDR ID Number
EPA ID Number

LA COUNTY SANITATION DISTRICTS ANGELES (Continued)

S113020293

Trans 2 Name: PHILLIP WEST INDUSTRIAL SERVICES
TSDf EPA ID: TXD046844700
Trans Name: CHEMICAL RECLAMATION SERVICES LLC
TSDf Alt EPA ID: Not reported
TSDf Alt Name: Not reported
Waste Code Description: 612 - Household waste
RCRA Code: Not reported
Meth Code: H141 - Storage, Bulking, And/Or Transfer Off Site--No Treatment/Reovery (H010-H129) Or (H131-H135)

Quantity Tons: 0.75
Waste Quantity: 1500
Quantity Unit: P
Additional Code 1: Not reported
Additional Code 2: Not reported
Additional Code 3: Not reported
Additional Code 4: Not reported
Additional Code 5: Not reported

Shipment Date: 20150307
Creation Date: 9/22/2015 22:15:36
Receipt Date: 20150408
Manifest ID: 014421074JJK
Trans EPA ID: CAD983649880
Trans Name: PSC ENVIRONMENTAL SERVICES OF POMONA LP
Trans 2 EPA ID: CAR000177527
Trans 2 Name: PHILLIP WEST INDUSTRIAL SERVICES
TSDf EPA ID: TXD046844700
Trans Name: CHEMICAL RECLAMATION SERVICES LLC
TSDf Alt EPA ID: Not reported
TSDf Alt Name: Not reported
Waste Code Description: 612 - Household waste
RCRA Code: Not reported
Meth Code: H141 - Storage, Bulking, And/Or Transfer Off Site--No Treatment/Reovery (H010-H129) Or (H131-H135)

Quantity Tons: 0.5
Waste Quantity: 1000
Quantity Unit: P
Additional Code 1: Not reported
Additional Code 2: Not reported
Additional Code 3: Not reported
Additional Code 4: Not reported
Additional Code 5: Not reported

Shipment Date: 20150307
Creation Date: 9/22/2015 22:15:36
Receipt Date: 20150408
Manifest ID: 014421074JJK
Trans EPA ID: CAD983649880
Trans Name: PSC ENVIRONMENTAL SERVICES OF POMONA LP
Trans 2 EPA ID: CAR000177527
Trans 2 Name: PHILLIP WEST INDUSTRIAL SERVICES
TSDf EPA ID: TXD046844700
Trans Name: CHEMICAL RECLAMATION SERVICES LLC
TSDf Alt EPA ID: Not reported
TSDf Alt Name: Not reported
Waste Code Description: 612 - Household waste
RCRA Code: Not reported

Map ID
Direction
Distance
Elevation

MAP FINDINGS

Site

Database(s)

EDR ID Number
EPA ID Number

LA COUNTY SANITATION DISTRICTS ANGELES (Continued)

S113020293

Meth Code:	H141 - Storage, Bulking, And/Or Transfer Off Site--No Treatment/Reovery (H010-H129) Or (H131-H135)
Quantity Tons:	0.0025
Waste Quantity:	5
Quantity Unit:	P
Additional Code 1:	Not reported
Additional Code 2:	Not reported
Additional Code 3:	Not reported
Additional Code 4:	Not reported
Additional Code 5:	Not reported
Shipment Date:	20150307
Creation Date:	9/22/2015 22:15:36
Receipt Date:	20150408
Manifest ID:	014421074JJK
Trans EPA ID:	CAD983649880
Trans Name:	PSC ENVIRONMENTAL SERVICES OF POMONA LP
Trans 2 EPA ID:	CAR000177527
Trans 2 Name:	PHILLIP WEST INDUSTRIAL SERVICES
TSDf EPA ID:	TXD046844700
Trans Name:	CHEMICAL RECLAMATION SERVICES LLC
TSDf Alt EPA ID:	Not reported
TSDf Alt Name:	Not reported
Waste Code Description:	612 - Household waste
RCRA Code:	Not reported
Meth Code:	H141 - Storage, Bulking, And/Or Transfer Off Site--No Treatment/Reovery (H010-H129) Or (H131-H135)
Quantity Tons:	0.75
Waste Quantity:	1500
Quantity Unit:	P
Additional Code 1:	Not reported
Additional Code 2:	Not reported
Additional Code 3:	Not reported
Additional Code 4:	Not reported
Additional Code 5:	Not reported
Shipment Date:	20150307
Creation Date:	8/10/2015 22:15:28
Receipt Date:	20150324
Manifest ID:	014421076JJK
Trans EPA ID:	CAD983649880
Trans Name:	PSC ENVIRONMENTAL SERVICES OF POMONA LP
Trans 2 EPA ID:	Not reported
Trans 2 Name:	Not reported
TSDf EPA ID:	NVD980895338
Trans Name:	21ST CENTURY ENVIRONMENTAL MANAGEMENT OF NEVADA LLC
TSDf Alt EPA ID:	Not reported
TSDf Alt Name:	Not reported
Waste Code Description:	612 - Household waste
RCRA Code:	Not reported
Meth Code:	H121 - Neutralization Only
Quantity Tons:	1.75
Waste Quantity:	3500
Quantity Unit:	P
Additional Code 1:	Not reported
Additional Code 2:	Not reported
Additional Code 3:	Not reported

Map ID
Direction
Distance
Elevation

MAP FINDINGS

Site

Database(s)

EDR ID Number
EPA ID Number

LA COUNTY SANITATION DISTRICTS ANGELES (Continued)

S113020293

Additional Code 4: Not reported
Additional Code 5: Not reported

Shipment Date: 20150307
Creation Date: 8/10/2015 22:15:28
Receipt Date: 20150324
Manifest ID: 014421076JJK
Trans EPA ID: CAD983649880
Trans Name: PSC ENVIRONMENTAL SERVICES OF POMONA LP
Trans 2 EPA ID: Not reported
Trans 2 Name: Not reported
TSDf EPA ID: NVD980895338
Trans Name: 21ST CENTURY ENVIRONMENTAL MANAGEMENT OF NEVADA LLC
TSDf Alt EPA ID: Not reported
TSDf Alt Name: Not reported
Waste Code Description: 612 - Household waste
RCRA Code: Not reported
Meth Code: H121 - Neutralization Only
Quantity Tons: 0.05
Waste Quantity: 100
Quantity Unit: P
Additional Code 1: Not reported
Additional Code 2: Not reported
Additional Code 3: Not reported
Additional Code 4: Not reported
Additional Code 5: Not reported

Shipment Date: 20150307
Creation Date: 8/10/2015 22:15:28
Receipt Date: 20150324
Manifest ID: 014421076JJK
Trans EPA ID: CAD983649880
Trans Name: PSC ENVIRONMENTAL SERVICES OF POMONA LP
Trans 2 EPA ID: Not reported
Trans 2 Name: Not reported
TSDf EPA ID: NVD980895338
Trans Name: 21ST CENTURY ENVIRONMENTAL MANAGEMENT OF NEVADA LLC
TSDf Alt EPA ID: Not reported
TSDf Alt Name: Not reported
Waste Code Description: 612 - Household waste
RCRA Code: Not reported
Meth Code: H121 - Neutralization Only
Quantity Tons: 0.375
Waste Quantity: 750
Quantity Unit: P
Additional Code 1: Not reported
Additional Code 2: Not reported
Additional Code 3: Not reported
Additional Code 4: Not reported
Additional Code 5: Not reported

Additional Info:
Year: 2013
Gen EPA ID: CAH111000842

Shipment Date: 20130309
Creation Date: Not reported

Map ID
Direction
Distance
Elevation

MAP FINDINGS

Site

Database(s)

EDR ID Number
EPA ID Number

LA COUNTY SANITATION DISTRICTS ANGELES (Continued)

S113020293

Receipt Date:	Not reported
Manifest ID:	000167677MWI
Trans EPA ID:	CAD008364432
Trans Name:	RHO CHEM LLC
Trans 2 EPA ID:	CAD983649880
Trans 2 Name:	PSC ENVIRONMENTAL SERVICES OF POMONA LP
TSDf EPA ID:	CAD008364432
Trans Name:	RHO CHEM LLC
TSDf Alt EPA ID:	Not reported
TSDf Alt Name:	Not reported
Waste Code Description:	612 - Household waste
RCRA Code:	Not reported
Meth Code:	H141 - Storage, Bulking, And/Or Transfer Off Site--No Treatment/Reovery (H010-H129) Or (H131-H135)
Quantity Tons:	0.005
Waste Quantity:	10
Quantity Unit:	P
Additional Code 1:	Not reported
Additional Code 2:	Not reported
Additional Code 3:	Not reported
Additional Code 4:	Not reported
Additional Code 5:	Not reported
Shipment Date:	20130309
Creation Date:	Not reported
Receipt Date:	Not reported
Manifest ID:	000167677MWI
Trans EPA ID:	CAD008364432
Trans Name:	RHO CHEM LLC
Trans 2 EPA ID:	CAD983649880
Trans 2 Name:	PSC ENVIRONMENTAL SERVICES OF POMONA LP
TSDf EPA ID:	CAD008364432
Trans Name:	RHO CHEM LLC
TSDf Alt EPA ID:	Not reported
TSDf Alt Name:	Not reported
Waste Code Description:	612 - Household waste
RCRA Code:	Not reported
Meth Code:	H141 - Storage, Bulking, And/Or Transfer Off Site--No Treatment/Reovery (H010-H129) Or (H131-H135)
Quantity Tons:	0.525
Waste Quantity:	1050
Quantity Unit:	P
Additional Code 1:	Not reported
Additional Code 2:	Not reported
Additional Code 3:	Not reported
Additional Code 4:	Not reported
Additional Code 5:	Not reported
Shipment Date:	20130309
Creation Date:	Not reported
Receipt Date:	Not reported
Manifest ID:	000167677MWI
Trans EPA ID:	CAD008364432
Trans Name:	RHO CHEM LLC
Trans 2 EPA ID:	CAD983649880
Trans 2 Name:	PSC ENVIRONMENTAL SERVICES OF POMONA LP
TSDf EPA ID:	CAD008364432

Map ID
Direction
Distance
Elevation

MAP FINDINGS

Site

Database(s)

EDR ID Number
EPA ID Number

LA COUNTY SANITATION DISTRICTS ANGELES (Continued)

S113020293

Trans Name: RHO CHEM LLC
TSDf Alt EPA ID: Not reported
TSDf Alt Name: Not reported
Waste Code Description: 612 - Household waste
RCRA Code: Not reported
Meth Code: H141 - Storage, Bulking, And/Or Transfer Off Site--No Treatment/Reovery (H010-H129) Or (H131-H135)
Quantity Tons: 0.04
Waste Quantity: 80
Quantity Unit: P
Additional Code 1: Not reported
Additional Code 2: Not reported
Additional Code 3: Not reported
Additional Code 4: Not reported
Additional Code 5: Not reported

Shipment Date: 20130309
Creation Date: Not reported
Receipt Date: Not reported
Manifest ID: 000167677MWI
Trans EPA ID: CAD008364432
Trans Name: RHO CHEM LLC
Trans 2 EPA ID: CAD983649880
Trans 2 Name: PSC ENVIRONMENTAL SERVICES OF POMONA LP
TSDf EPA ID: CAD008364432
Trans Name: RHO CHEM LLC
TSDf Alt EPA ID: Not reported
TSDf Alt Name: Not reported
Waste Code Description: 612 - Household waste
RCRA Code: Not reported
Meth Code: H141 - Storage, Bulking, And/Or Transfer Off Site--No Treatment/Reovery (H010-H129) Or (H131-H135)

Quantity Tons: 1.75
Waste Quantity: 3500
Quantity Unit: P
Additional Code 1: Not reported
Additional Code 2: Not reported
Additional Code 3: Not reported
Additional Code 4: Not reported
Additional Code 5: Not reported

Shipment Date: 20130309
Creation Date: Not reported
Receipt Date: Not reported
Manifest ID: 000167677MWI
Trans EPA ID: CAD008364432
Trans Name: RHO CHEM LLC
Trans 2 EPA ID: CAD983649880
Trans 2 Name: PSC ENVIRONMENTAL SERVICES OF POMONA LP
TSDf EPA ID: CAD008364432
Trans Name: RHO CHEM LLC
TSDf Alt EPA ID: Not reported
TSDf Alt Name: Not reported
Waste Code Description: 612 - Household waste
RCRA Code: Not reported
Meth Code: H141 - Storage, Bulking, And/Or Transfer Off Site--No Treatment/Reovery (H010-H129) Or (H131-H135)

Map ID
Direction
Distance
Elevation

MAP FINDINGS

Site

Database(s)

EDR ID Number
EPA ID Number

LA COUNTY SANITATION DISTRICTS ANGELES (Continued)

S113020293

Quantity Tons: 0.04
Waste Quantity: 80
Quantity Unit: P
Additional Code 1: Not reported
Additional Code 2: Not reported
Additional Code 3: Not reported
Additional Code 4: Not reported
Additional Code 5: Not reported

Shipment Date: 20130309
Creation Date: Not reported
Receipt Date: Not reported
Manifest ID: 000167677MWI
Trans EPA ID: CAD008364432
Trans Name: RHO CHEM LLC
Trans 2 EPA ID: CAD983649880
Trans 2 Name: PSC ENVIRONMENTAL SERVICES OF POMONA LP
TSDf EPA ID: CAD008364432
Trans Name: RHO CHEM LLC
TSDf Alt EPA ID: Not reported
TSDf Alt Name: Not reported
Waste Code Description: 612 - Household waste
RCRA Code: Not reported
Meth Code: H141 - Storage, Bulking, And/Or Transfer Off Site--No Treatment/Reovery (H010-H129) Or (H131-H135)

Quantity Tons: 0.375
Waste Quantity: 750
Quantity Unit: P
Additional Code 1: Not reported
Additional Code 2: Not reported
Additional Code 3: Not reported
Additional Code 4: Not reported
Additional Code 5: Not reported

Shipment Date: 20130309
Creation Date: Not reported
Receipt Date: Not reported
Manifest ID: 000167677MWI
Trans EPA ID: CAD008364432
Trans Name: RHO CHEM LLC
Trans 2 EPA ID: CAD983649880
Trans 2 Name: PSC ENVIRONMENTAL SERVICES OF POMONA LP
TSDf EPA ID: CAD008364432
Trans Name: RHO CHEM LLC
TSDf Alt EPA ID: Not reported
TSDf Alt Name: Not reported
Waste Code Description: 612 - Household waste
RCRA Code: Not reported
Meth Code: H141 - Storage, Bulking, And/Or Transfer Off Site--No Treatment/Reovery (H010-H129) Or (H131-H135)

Quantity Tons: 0.04
Waste Quantity: 80
Quantity Unit: P
Additional Code 1: Not reported
Additional Code 2: Not reported
Additional Code 3: Not reported
Additional Code 4: Not reported

Map ID
Direction
Distance
Elevation

MAP FINDINGS

Site

Database(s)

EDR ID Number
EPA ID Number

LA COUNTY SANITATION DISTRICTS ANGELES (Continued)

S113020293

Additional Code 5:	Not reported
Shipment Date:	20130309
Creation Date:	Not reported
Receipt Date:	Not reported
Manifest ID:	000167677MWI
Trans EPA ID:	CAD008364432
Trans Name:	RHO CHEM LLC
Trans 2 EPA ID:	CAD983649880
Trans 2 Name:	PSC ENVIRONMENTAL SERVICES OF POMONA LP
TSDf EPA ID:	CAD008364432
Trans Name:	RHO CHEM LLC
TSDf Alt EPA ID:	Not reported
TSDf Alt Name:	Not reported
Waste Code Description:	612 - Household waste
RCRA Code:	Not reported
Meth Code:	H141 - Storage, Bulking, And/Or Transfer Off Site--No Treatment/Reovery (H010-H129) Or (H131-H135)
Quantity Tons:	0.025
Waste Quantity:	50
Quantity Unit:	P
Additional Code 1:	Not reported
Additional Code 2:	Not reported
Additional Code 3:	Not reported
Additional Code 4:	Not reported
Additional Code 5:	Not reported
Shipment Date:	20130309
Creation Date:	Not reported
Receipt Date:	Not reported
Manifest ID:	000167677MWI
Trans EPA ID:	CAD008364432
Trans Name:	RHO CHEM LLC
Trans 2 EPA ID:	CAD983649880
Trans 2 Name:	PSC ENVIRONMENTAL SERVICES OF POMONA LP
TSDf EPA ID:	CAD008364432
Trans Name:	RHO CHEM LLC
TSDf Alt EPA ID:	Not reported
TSDf Alt Name:	Not reported
Waste Code Description:	612 - Household waste
RCRA Code:	Not reported
Meth Code:	H141 - Storage, Bulking, And/Or Transfer Off Site--No Treatment/Reovery (H010-H129) Or (H131-H135)
Quantity Tons:	0.0075
Waste Quantity:	15
Quantity Unit:	P
Additional Code 1:	Not reported
Additional Code 2:	Not reported
Additional Code 3:	Not reported
Additional Code 4:	Not reported
Additional Code 5:	Not reported
Shipment Date:	20130309
Creation Date:	Not reported
Receipt Date:	Not reported
Manifest ID:	000167677MWI
Trans EPA ID:	CAD008364432

Map ID
Direction
Distance
Elevation

MAP FINDINGS

Site

Database(s)

EDR ID Number
EPA ID Number

LA COUNTY SANITATION DISTRICTS ANGELES (Continued)

S113020293

Trans Name:	RHO CHEM LLC
Trans 2 EPA ID:	CAD983649880
Trans 2 Name:	PSC ENVIRONMENTAL SERVICES OF POMONA LP
TSDf EPA ID:	CAD008364432
Trans Name:	RHO CHEM LLC
TSDf Alt EPA ID:	Not reported
TSDf Alt Name:	Not reported
Waste Code Description:	612 - Household waste
RCRA Code:	Not reported
Meth Code:	H141 - Storage, Bulking, And/Or Transfer Off Site--No Treatment/Reovery (H010-H129) Or (H131-H135)
Quantity Tons:	0.005
Waste Quantity:	10
Quantity Unit:	P
Additional Code 1:	Not reported
Additional Code 2:	Not reported
Additional Code 3:	Not reported
Additional Code 4:	Not reported
Additional Code 5:	Not reported
Additional Info:	
Year:	2007
Gen EPA ID:	CAH111000842
Shipment Date:	20070512
Creation Date:	10/10/2007 18:30:16
Receipt Date:	20070514
Manifest ID:	000101788VES
Trans EPA ID:	NJD080631369
Trans Name:	VEOLIA ES TECHNICAL SOLUTIONS
Trans 2 EPA ID:	Not reported
Trans 2 Name:	Not reported
TSDf EPA ID:	CAD008302903
Trans Name:	VEOLIA ES TECHNICAL SOLUTIONS LLC
TSDf Alt EPA ID:	Not reported
TSDf Alt Name:	Not reported
Waste Code Description:	612 - Household waste
RCRA Code:	Not reported
Meth Code:	H061 - Fuel Blending Prior To Energy Recovery At Another Site
Quantity Tons:	19.5
Waste Quantity:	39000
Quantity Unit:	P
Additional Code 1:	Not reported
Additional Code 2:	Not reported
Additional Code 3:	Not reported
Additional Code 4:	Not reported
Additional Code 5:	Not reported
Shipment Date:	20070512
Creation Date:	Not reported
Receipt Date:	Not reported
Manifest ID:	000101794VES
Trans EPA ID:	NJD080631369
Trans Name:	VEOLIA ES TECHNICAL SOLUTIONS
Trans 2 EPA ID:	CAD004778742
Trans 2 Name:	STURGEON & SON INC
TSDf EPA ID:	CAT080014079

Map ID
Direction
Distance
Elevation

MAP FINDINGS

Site

Database(s)

EDR ID Number
EPA ID Number

LA COUNTY SANITATION DISTRICTS ANGELES (Continued)

S113020293

Trans Name:	VEOLIA ES TECHNICAL SOLUTIONS LLC
TSDF Alt EPA ID:	Not reported
TSDF Alt Name:	Not reported
Waste Code Description:	612 - Household waste
RCRA Code:	Not reported
Meth Code:	H141 - Storage, Bulking, And/Or Transfer Off Site--No Treatment/Reovery (H010-H129) Or (H131-H135)
Quantity Tons:	0.0125
Waste Quantity:	25
Quantity Unit:	P
Additional Code 1:	Not reported
Additional Code 2:	Not reported
Additional Code 3:	Not reported
Additional Code 4:	Not reported
Additional Code 5:	Not reported
Shipment Date:	20070512
Creation Date:	10/18/2007 18:30:07
Receipt Date:	20070523
Manifest ID:	000101791VES
Trans EPA ID:	NJD080631369
Trans Name:	VEOLIA ES TECHNICAL SOLUTIONS
Trans 2 EPA ID:	CAD004778742
Trans 2 Name:	STURGEON & SON INC
TSDF EPA ID:	CAT000646117
Trans Name:	CHEMICAL WASTE MANAGEMENT INC
TSDF Alt EPA ID:	Not reported
TSDF Alt Name:	Not reported
Waste Code Description:	612 - Household waste
RCRA Code:	Not reported
Meth Code:	H132 - Landfill Or Surface Impoundment That Will Be Closed As Landfill(To Include On-Site Treatment And/Or Stabilization)
Quantity Tons:	0.5
Waste Quantity:	1000
Quantity Unit:	P
Additional Code 1:	Not reported
Additional Code 2:	Not reported
Additional Code 3:	Not reported
Additional Code 4:	Not reported
Additional Code 5:	Not reported
Shipment Date:	20070512
Creation Date:	10/18/2007 18:30:07
Receipt Date:	20070523
Manifest ID:	000101791VES
Trans EPA ID:	NJD080631369
Trans Name:	VEOLIA ES TECHNICAL SOLUTIONS
Trans 2 EPA ID:	CAD004778742
Trans 2 Name:	STURGEON & SON INC
TSDF EPA ID:	CAT000646117
Trans Name:	CHEMICAL WASTE MANAGEMENT INC
TSDF Alt EPA ID:	Not reported
TSDF Alt Name:	Not reported
Waste Code Description:	612 - Household waste
RCRA Code:	Not reported
Meth Code:	H132 - Landfill Or Surface Impoundment That Will Be Closed As Landfill(To Include On-Site Treatment And/Or Stabilization)

Map ID
Direction
Distance
Elevation

MAP FINDINGS

Site

Database(s)

EDR ID Number
EPA ID Number

LA COUNTY SANITATION DISTRICTS ANGELES (Continued)

S113020293

Quantity Tons:	0.7
Waste Quantity:	1400
Quantity Unit:	P
Additional Code 1:	Not reported
Additional Code 2:	Not reported
Additional Code 3:	Not reported
Additional Code 4:	Not reported
Additional Code 5:	Not reported
Shipment Date:	20070512
Creation Date:	10/18/2007 18:30:07
Receipt Date:	20070523
Manifest ID:	000101791VES
Trans EPA ID:	NJD080631369
Trans Name:	VEOLIA ES TECHNICAL SOLUTIONS
Trans 2 EPA ID:	CAD004778742
Trans 2 Name:	STURGEON & SON INC
TSDf EPA ID:	CAT000646117
Trans Name:	CHEMICAL WASTE MANAGEMENT INC
TSDf Alt EPA ID:	Not reported
TSDf Alt Name:	Not reported
Waste Code Description:	612 - Household waste
RCRA Code:	Not reported
Meth Code:	H132 - Landfill Or Surface Impoundment That Will Be Closed As Landfill(To Include On-Site Treatment And/Or Stabilization)
Quantity Tons:	0.02424
Waste Quantity:	22
Quantity Unit:	K
Additional Code 1:	Not reported
Additional Code 2:	Not reported
Additional Code 3:	Not reported
Additional Code 4:	Not reported
Additional Code 5:	Not reported
Shipment Date:	20070512
Creation Date:	10/18/2007 18:30:07
Receipt Date:	20070523
Manifest ID:	000101791VES
Trans EPA ID:	NJD080631369
Trans Name:	VEOLIA ES TECHNICAL SOLUTIONS
Trans 2 EPA ID:	CAD004778742
Trans 2 Name:	STURGEON & SON INC
TSDf EPA ID:	CAT000646117
Trans Name:	CHEMICAL WASTE MANAGEMENT INC
TSDf Alt EPA ID:	Not reported
TSDf Alt Name:	Not reported
Waste Code Description:	612 - Household waste
RCRA Code:	Not reported
Meth Code:	H132 - Landfill Or Surface Impoundment That Will Be Closed As Landfill(To Include On-Site Treatment And/Or Stabilization)
Quantity Tons:	0.05
Waste Quantity:	100
Quantity Unit:	P
Additional Code 1:	Not reported
Additional Code 2:	Not reported
Additional Code 3:	Not reported
Additional Code 4:	Not reported

Map ID
Direction
Distance
Elevation

MAP FINDINGS

Site

Database(s)

EDR ID Number
EPA ID Number

LA COUNTY SANITATION DISTRICTS ANGELES (Continued)

S113020293

Additional Code 5:	Not reported
Shipment Date:	20070512
Creation Date:	10/18/2007 18:30:07
Receipt Date:	20070515
Manifest ID:	000101792VES
Trans EPA ID:	NJD080631369
Trans Name:	VEOLIA ES TECHNICAL SOLUTIONS
Trans 2 EPA ID:	Not reported
Trans 2 Name:	Not reported
TSDf EPA ID:	CAD008302903
Trans Name:	VEOLIA ES TECHNICAL SOLUTIONS LLC
TSDf Alt EPA ID:	Not reported
TSDf Alt Name:	Not reported
Waste Code Description:	612 - Household waste
RCRA Code:	Not reported
Meth Code:	H061 - Fuel Blending Prior To Energy Recovery At Another Site
Quantity Tons:	2.919
Waste Quantity:	700
Quantity Unit:	G
Additional Code 1:	Not reported
Additional Code 2:	Not reported
Additional Code 3:	Not reported
Additional Code 4:	Not reported
Additional Code 5:	Not reported
Shipment Date:	20070512
Creation Date:	2/4/2008 18:30:14
Receipt Date:	20070524
Manifest ID:	000101794VES
Trans EPA ID:	NJD080631369
Trans Name:	VEOLIA ES TECHNICAL SOLUTIONS
Trans 2 EPA ID:	CAD004778742
Trans 2 Name:	STURGEON & SON INC
TSDf EPA ID:	CAT080014079
Trans Name:	VEOLIA ES TECHNICAL SOLUTIONS LLC
TSDf Alt EPA ID:	Not reported
TSDf Alt Name:	Not reported
Waste Code Description:	612 - Household waste
RCRA Code:	Not reported
Meth Code:	H141 - Storage, Bulking, And/Or Transfer Off Site--No Treatment/Reovery (H010-H129) Or (H131-H135)
Quantity Tons:	0.675
Waste Quantity:	1350
Quantity Unit:	P
Additional Code 1:	Not reported
Additional Code 2:	Not reported
Additional Code 3:	Not reported
Additional Code 4:	Not reported
Additional Code 5:	Not reported
Shipment Date:	20070512
Creation Date:	2/4/2008 18:30:14
Receipt Date:	20070524
Manifest ID:	000101794VES
Trans EPA ID:	NJD080631369
Trans Name:	VEOLIA ES TECHNICAL SOLUTIONS

Map ID
Direction
Distance
Elevation

MAP FINDINGS

Site

Database(s)

EDR ID Number
EPA ID Number

LA COUNTY SANITATION DISTRICTS ANGELES (Continued)

S113020293

Trans 2 EPA ID: CAD004778742
Trans 2 Name: STURGEON & SON INC
TSDf EPA ID: CAT080014079
Trans Name: VEOLIA ES TECHNICAL SOLUTIONS LLC
TSDf Alt EPA ID: Not reported
TSDf Alt Name: Not reported
Waste Code Description: 612 - Household waste
RCRA Code: Not reported
Meth Code: H141 - Storage, Bulking, And/Or Transfer Off Site--No
Treatment/Reovery (H010-H129) Or (H131-H135)

Quantity Tons: 0.1
Waste Quantity: 200
Quantity Unit: P
Additional Code 1: Not reported
Additional Code 2: Not reported
Additional Code 3: Not reported
Additional Code 4: Not reported
Additional Code 5: Not reported

Shipment Date: 20070512
Creation Date: 2/4/2008 18:30:14
Receipt Date: 20070524
Manifest ID: 000101794VES
Trans EPA ID: NJD080631369
Trans Name: VEOLIA ES TECHNICAL SOLUTIONS
Trans 2 EPA ID: CAD004778742
Trans 2 Name: STURGEON & SON INC
TSDf EPA ID: CAT080014079
Trans Name: VEOLIA ES TECHNICAL SOLUTIONS LLC
TSDf Alt EPA ID: Not reported
TSDf Alt Name: Not reported
Waste Code Description: 612 - Household waste
RCRA Code: Not reported
Meth Code: H141 - Storage, Bulking, And/Or Transfer Off Site--No
Treatment/Reovery (H010-H129) Or (H131-H135)

Quantity Tons: 0.01
Waste Quantity: 20
Quantity Unit: P
Additional Code 1: Not reported
Additional Code 2: Not reported
Additional Code 3: Not reported
Additional Code 4: Not reported
Additional Code 5: Not reported

Additional Info:
Year: 2016
Gen EPA ID: CAH111000842

Shipment Date: 20150307
Creation Date: 9/22/2015 22:15:36
Receipt Date: 20150403
Manifest ID: 014421073JJK
Trans EPA ID: CAD983649880
Trans Name: PSC ENVIRONMENTAL SERVICES OF POMONA LP
Trans 2 EPA ID: CAR000177527
Trans 2 Name: PHILIP WEST INDUSTRIAL SERVICES
TSDf EPA ID: TXD046844700

Map ID
Direction
Distance
Elevation

MAP FINDINGS

Site

Database(s)

EDR ID Number
EPA ID Number

LA COUNTY SANITATION DISTRICTS ANGELES (Continued)

S113020293

Trans Name:	CHEMICAL RECLAMATION SERVICES LLC
TSDF Alt EPA ID:	Not reported
TSDF Alt Name:	Not reported
Waste Code Description:	612 - Household waste
RCRA Code:	Not reported
Meth Code:	H061 - Fuel Blending Prior To Energy Recovery At Another Site
Quantity Tons:	1.75
Waste Quantity:	3500
Quantity Unit:	P
Additional Code 1:	Not reported
Additional Code 2:	Not reported
Additional Code 3:	Not reported
Additional Code 4:	Not reported
Additional Code 5:	Not reported
Shipment Date:	20150307
Creation Date:	Not reported
Receipt Date:	Not reported
Manifest ID:	014421076JJK
Trans EPA ID:	CAD983649880
Trans Name:	PSC ENVIRONMENTAL SERVICES OF POMONA LP
Trans 2 EPA ID:	Not reported
Trans 2 Name:	Not reported
TSDF EPA ID:	NVD980895338
Trans Name:	21ST CENTURY ENVIRONMENTAL MANAGEMENT OF NEVADA LLC
TSDF Alt EPA ID:	Not reported
TSDF Alt Name:	Not reported
Waste Code Description:	612 - Household waste
RCRA Code:	Not reported
Meth Code:	H141 - Storage, Bulking, And/Or Transfer Off Site--No Treatment/Reovery (H010-H129) Or (H131-H135)
Quantity Tons:	0.0025
Waste Quantity:	5
Quantity Unit:	P
Additional Code 1:	Not reported
Additional Code 2:	Not reported
Additional Code 3:	Not reported
Additional Code 4:	Not reported
Additional Code 5:	Not reported
Shipment Date:	20150307
Creation Date:	9/22/2015 22:15:36
Receipt Date:	20150403
Manifest ID:	014421073JJK
Trans EPA ID:	CAD983649880
Trans Name:	PSC ENVIRONMENTAL SERVICES OF POMONA LP
Trans 2 EPA ID:	CAR000177527
Trans 2 Name:	PHILIP WEST INDUSTRIAL SERVICES
TSDF EPA ID:	TXD046844700
Trans Name:	CHEMICAL RECLAMATION SERVICES LLC
TSDF Alt EPA ID:	Not reported
TSDF Alt Name:	Not reported
Waste Code Description:	612 - Household waste
RCRA Code:	Not reported
Meth Code:	H141 - Storage, Bulking, And/Or Transfer Off Site--No Treatment/Reovery (H010-H129) Or (H131-H135)
Quantity Tons:	0.25

Map ID
Direction
Distance
Elevation

MAP FINDINGS

Site

Database(s)

EDR ID Number
EPA ID Number

LA COUNTY SANITATION DISTRICTS ANGELES (Continued)

S113020293

Waste Quantity:	500
Quantity Unit:	P
Additional Code 1:	Not reported
Additional Code 2:	Not reported
Additional Code 3:	Not reported
Additional Code 4:	Not reported
Additional Code 5:	Not reported
Shipment Date:	20150307
Creation Date:	9/22/2015 22:15:36
Receipt Date:	20150408
Manifest ID:	014421074JJK
Trans EPA ID:	CAD983649880
Trans Name:	PSC ENVIRONMENTAL SERVICES OF POMONA LP
Trans 2 EPA ID:	CAR000177527
Trans 2 Name:	PHILLIP WEST INDUSTRIAL SERVICES
TSDf EPA ID:	TXD046844700
Trans Name:	CHEMICAL RECLAMATION SERVICES LLC
TSDf Alt EPA ID:	Not reported
TSDf Alt Name:	Not reported
Waste Code Description:	612 - Household waste
RCRA Code:	Not reported
Meth Code:	H141 - Storage, Bulking, And/Or Transfer Off Site--No Treatment/Reovery (H010-H129) Or (H131-H135)
Quantity Tons:	0.75
Waste Quantity:	1500
Quantity Unit:	P
Additional Code 1:	Not reported
Additional Code 2:	Not reported
Additional Code 3:	Not reported
Additional Code 4:	Not reported
Additional Code 5:	Not reported
Shipment Date:	20150307
Creation Date:	9/22/2015 22:15:36
Receipt Date:	20150408
Manifest ID:	014421074JJK
Trans EPA ID:	CAD983649880
Trans Name:	PSC ENVIRONMENTAL SERVICES OF POMONA LP
Trans 2 EPA ID:	CAR000177527
Trans 2 Name:	PHILLIP WEST INDUSTRIAL SERVICES
TSDf EPA ID:	TXD046844700
Trans Name:	CHEMICAL RECLAMATION SERVICES LLC
TSDf Alt EPA ID:	Not reported
TSDf Alt Name:	Not reported
Waste Code Description:	612 - Household waste
RCRA Code:	Not reported
Meth Code:	H141 - Storage, Bulking, And/Or Transfer Off Site--No Treatment/Reovery (H010-H129) Or (H131-H135)
Quantity Tons:	0.5
Waste Quantity:	1000
Quantity Unit:	P
Additional Code 1:	Not reported
Additional Code 2:	Not reported
Additional Code 3:	Not reported
Additional Code 4:	Not reported
Additional Code 5:	Not reported

Map ID
Direction
Distance
Elevation

MAP FINDINGS

Site

Database(s)

EDR ID Number
EPA ID Number

LA COUNTY SANITATION DISTRICTS ANGELES (Continued)

S113020293

Shipment Date:	20150307
Creation Date:	9/22/2015 22:15:36
Receipt Date:	20150408
Manifest ID:	014421074JJK
Trans EPA ID:	CAD983649880
Trans Name:	PSC ENVIRONMENTAL SERVICES OF POMONA LP
Trans 2 EPA ID:	CAR000177527
Trans 2 Name:	PHILLIP WEST INDUSTRIAL SERVICES
TSDf EPA ID:	TXD046844700
Trans Name:	CHEMICAL RECLAMATION SERVICES LLC
TSDf Alt EPA ID:	Not reported
TSDf Alt Name:	Not reported
Waste Code Description:	612 - Household waste
RCRA Code:	Not reported
Meth Code:	H141 - Storage, Bulking, And/Or Transfer Off Site--No Treatment/Reovery (H010-H129) Or (H131-H135)
Quantity Tons:	0.0025
Waste Quantity:	5
Quantity Unit:	P
Additional Code 1:	Not reported
Additional Code 2:	Not reported
Additional Code 3:	Not reported
Additional Code 4:	Not reported
Additional Code 5:	Not reported
Shipment Date:	20150307
Creation Date:	9/22/2015 22:15:36
Receipt Date:	20150408
Manifest ID:	014421074JJK
Trans EPA ID:	CAD983649880
Trans Name:	PSC ENVIRONMENTAL SERVICES OF POMONA LP
Trans 2 EPA ID:	CAR000177527
Trans 2 Name:	PHILLIP WEST INDUSTRIAL SERVICES
TSDf EPA ID:	TXD046844700
Trans Name:	CHEMICAL RECLAMATION SERVICES LLC
TSDf Alt EPA ID:	Not reported
TSDf Alt Name:	Not reported
Waste Code Description:	612 - Household waste
RCRA Code:	Not reported
Meth Code:	H141 - Storage, Bulking, And/Or Transfer Off Site--No Treatment/Reovery (H010-H129) Or (H131-H135)
Quantity Tons:	0.75
Waste Quantity:	1500
Quantity Unit:	P
Additional Code 1:	Not reported
Additional Code 2:	Not reported
Additional Code 3:	Not reported
Additional Code 4:	Not reported
Additional Code 5:	Not reported
Shipment Date:	20150307
Creation Date:	8/10/2015 22:15:28
Receipt Date:	20150324
Manifest ID:	014421076JJK
Trans EPA ID:	CAD983649880
Trans Name:	PSC ENVIRONMENTAL SERVICES OF POMONA LP
Trans 2 EPA ID:	Not reported

Map ID
Direction
Distance
Elevation

MAP FINDINGS

Site

Database(s)

EDR ID Number
EPA ID Number

LA COUNTY SANITATION DISTRICTS ANGELES (Continued)

S113020293

Trans 2 Name:	Not reported
TSDF EPA ID:	NVD980895338
Trans Name:	21ST CENTURY ENVIRONMENTAL MANAGEMENT OF NEVADA LLC
TSDF Alt EPA ID:	Not reported
TSDF Alt Name:	Not reported
Waste Code Description:	612 - Household waste
RCRA Code:	Not reported
Meth Code:	H121 - Neutralization Only
Quantity Tons:	1.75
Waste Quantity:	3500
Quantity Unit:	P
Additional Code 1:	Not reported
Additional Code 2:	Not reported
Additional Code 3:	Not reported
Additional Code 4:	Not reported
Additional Code 5:	Not reported
Shipment Date:	20150307
Creation Date:	8/10/2015 22:15:28
Receipt Date:	20150324
Manifest ID:	014421076JJK
Trans EPA ID:	CAD983649880
Trans Name:	PSC ENVIRONMENTAL SERVICES OF POMONA LP
Trans 2 EPA ID:	Not reported
Trans 2 Name:	Not reported
TSDF EPA ID:	NVD980895338
Trans Name:	21ST CENTURY ENVIRONMENTAL MANAGEMENT OF NEVADA LLC
TSDF Alt EPA ID:	Not reported
TSDF Alt Name:	Not reported
Waste Code Description:	612 - Household waste
RCRA Code:	Not reported
Meth Code:	H121 - Neutralization Only
Quantity Tons:	0.05
Waste Quantity:	100
Quantity Unit:	P
Additional Code 1:	Not reported
Additional Code 2:	Not reported
Additional Code 3:	Not reported
Additional Code 4:	Not reported
Additional Code 5:	Not reported
Shipment Date:	20150307
Creation Date:	8/10/2015 22:15:28
Receipt Date:	20150324
Manifest ID:	014421076JJK
Trans EPA ID:	CAD983649880
Trans Name:	PSC ENVIRONMENTAL SERVICES OF POMONA LP
Trans 2 EPA ID:	Not reported
Trans 2 Name:	Not reported
TSDF EPA ID:	NVD980895338
Trans Name:	21ST CENTURY ENVIRONMENTAL MANAGEMENT OF NEVADA LLC
TSDF Alt EPA ID:	Not reported
TSDF Alt Name:	Not reported
Waste Code Description:	612 - Household waste
RCRA Code:	Not reported
Meth Code:	H121 - Neutralization Only
Quantity Tons:	0.375

Map ID
Direction
Distance
Elevation

MAP FINDINGS

Site

Database(s)

EDR ID Number
EPA ID Number

LA COUNTY SANITATION DISTRICTS ANGELES (Continued)

S113020293

Waste Quantity: 750
Quantity Unit: P
Additional Code 1: Not reported
Additional Code 2: Not reported
Additional Code 3: Not reported
Additional Code 4: Not reported
Additional Code 5: Not reported

Additional Info:

Year: 2006
Gen EPA ID: CAH111000842

Shipment Date: 20060318
Creation Date: 7/27/2006 18:31:56
Receipt Date: 20060327
Manifest ID: 23454924
Trans EPA ID: MAD039322250
Trans Name: CLEAN HARBORS ENV SERVICES INC
Trans 2 EPA ID: Not reported
Trans 2 Name: Not reported
TSDf EPA ID: AZD049318009
Trans Name: CLEAN HARBORS ARIZONA LLC
TSDf Alt EPA ID: Not reported
TSDf Alt Name: Not reported
Waste Code Description: 612 - Household waste
RCRA Code: Not reported
Meth Code: T03 - Treatment, Incineration
Quantity Tons: 7.125
Waste Quantity: 14250
Quantity Unit: P
Additional Code 1: Not reported
Additional Code 2: Not reported
Additional Code 3: Not reported
Additional Code 4: Not reported
Additional Code 5: Not reported

Shipment Date: 20060318
Creation Date: 7/27/2006 18:31:56
Receipt Date: 20060327
Manifest ID: 23454925
Trans EPA ID: MAD039322250
Trans Name: CLEAN HARBORS ENV SERVICES INC
Trans 2 EPA ID: Not reported
Trans 2 Name: Not reported
TSDf EPA ID: AZD049318009
Trans Name: CLEAN HARBORS ARIZONA LLC
TSDf Alt EPA ID: Not reported
TSDf Alt Name: Not reported
Waste Code Description: 612 - Household waste
RCRA Code: Not reported
Meth Code: T03 - Treatment, Incineration
Quantity Tons: 18
Waste Quantity: 36000
Quantity Unit: P
Additional Code 1: Not reported
Additional Code 2: Not reported
Additional Code 3: Not reported

Map ID
Direction
Distance
Elevation

MAP FINDINGS

Site

Database(s)

EDR ID Number
EPA ID Number

LA COUNTY SANITATION DISTRICTS ANGELES (Continued)

S113020293

Additional Code 4:	Not reported
Additional Code 5:	Not reported
Shipment Date:	20060318
Creation Date:	7/27/2006 18:35:05
Receipt Date:	20060327
Manifest ID:	23454926
Trans EPA ID:	MAD039322250
Trans Name:	CLEAN HARBORS ENV SERVICES INC
Trans 2 EPA ID:	Not reported
Trans 2 Name:	Not reported
TSDf EPA ID:	AZD049318009
Trans Name:	CLEAN HARBORS ARIZONA LLC
TSDf Alt EPA ID:	Not reported
TSDf Alt Name:	Not reported
Waste Code Description:	612 - Household waste
RCRA Code:	Not reported
Meth Code:	T03 - Treatment, Incineration
Quantity Tons:	5.625
Waste Quantity:	11250
Quantity Unit:	P
Additional Code 1:	Not reported
Additional Code 2:	Not reported
Additional Code 3:	Not reported
Additional Code 4:	Not reported
Additional Code 5:	Not reported
Shipment Date:	20060318
Creation Date:	7/27/2006 18:31:56
Receipt Date:	20060328
Manifest ID:	23454927
Trans EPA ID:	MAD039322250
Trans Name:	CLEAN HARBORS ENV SERVICES INC
Trans 2 EPA ID:	Not reported
Trans 2 Name:	Not reported
TSDf EPA ID:	UTD981552177
Trans Name:	CLEAN HARBORS ARAGONITE LLC
TSDf Alt EPA ID:	Not reported
TSDf Alt Name:	Not reported
Waste Code Description:	612 - Household waste
RCRA Code:	Not reported
Meth Code:	T03 - Treatment, Incineration
Quantity Tons:	7.375
Waste Quantity:	14750
Quantity Unit:	P
Additional Code 1:	Not reported
Additional Code 2:	Not reported
Additional Code 3:	Not reported
Additional Code 4:	Not reported
Additional Code 5:	Not reported
Shipment Date:	20060318
Creation Date:	7/27/2006 18:31:56
Receipt Date:	20060328
Manifest ID:	23454927
Trans EPA ID:	MAD039322250
Trans Name:	CLEAN HARBORS ENV SERVICES INC

Map ID
Direction
Distance
Elevation

MAP FINDINGS

Site

Database(s)

EDR ID Number
EPA ID Number

LA COUNTY SANITATION DISTRICTS ANGELES (Continued)

S113020293

Trans 2 EPA ID:	Not reported
Trans 2 Name:	Not reported
TSDf EPA ID:	UTD981552177
Trans Name:	CLEAN HARBORS ARAGONITE LLC
TSDf Alt EPA ID:	Not reported
TSDf Alt Name:	Not reported
Waste Code Description:	612 - Household waste
RCRA Code:	Not reported
Meth Code:	T03 - Treatment, Incineration
Quantity Tons:	3.125
Waste Quantity:	6250
Quantity Unit:	P
Additional Code 1:	Not reported
Additional Code 2:	Not reported
Additional Code 3:	Not reported
Additional Code 4:	Not reported
Additional Code 5:	Not reported
Shipment Date:	20060318
Creation Date:	7/27/2006 18:31:56
Receipt Date:	20060328
Manifest ID:	23454927
Trans EPA ID:	MAD039322250
Trans Name:	CLEAN HARBORS ENV SERVICES INC
Trans 2 EPA ID:	Not reported
Trans 2 Name:	Not reported
TSDf EPA ID:	UTD981552177
Trans Name:	CLEAN HARBORS ARAGONITE LLC
TSDf Alt EPA ID:	Not reported
TSDf Alt Name:	Not reported
Waste Code Description:	612 - Household waste
RCRA Code:	Not reported
Meth Code:	H01 - Transfer Station
Quantity Tons:	0.25
Waste Quantity:	500
Quantity Unit:	P
Additional Code 1:	Not reported
Additional Code 2:	Not reported
Additional Code 3:	Not reported
Additional Code 4:	Not reported
Additional Code 5:	Not reported
Shipment Date:	20060318
Creation Date:	7/27/2006 18:34:20
Receipt Date:	20060320
Manifest ID:	23454930
Trans EPA ID:	MAD039322250
Trans Name:	CLEAN HARBORS ENV SERVICES INC
Trans 2 EPA ID:	Not reported
Trans 2 Name:	Not reported
TSDf EPA ID:	CAT080013352
Trans Name:	DEMENNO KERDOON
TSDf Alt EPA ID:	CAT080013352
TSDf Alt Name:	Not reported
Waste Code Description:	221 - Waste oil and mixed oil
RCRA Code:	Not reported
Meth Code:	R01 - Recycler

Map ID
Direction
Distance
Elevation

MAP FINDINGS

Site

Database(s)

EDR ID Number
EPA ID Number

LA COUNTY SANITATION DISTRICTS ANGELES (Continued)

S113020293

Quantity Tons:	4.18
Waste Quantity:	1100
Quantity Unit:	G
Additional Code 1:	Not reported
Additional Code 2:	Not reported
Additional Code 3:	Not reported
Additional Code 4:	Not reported
Additional Code 5:	Not reported
Shipment Date:	20060318
Creation Date:	7/27/2006 18:31:56
Receipt Date:	20060328
Manifest ID:	23454928
Trans EPA ID:	MAD039322250
Trans Name:	CLEAN HARBORS ENV SERVICES INC
Trans 2 EPA ID:	Not reported
Trans 2 Name:	Not reported
TSDf EPA ID:	UTD981552177
Trans Name:	CLEAN HARBORS ARAGONITE LLC
TSDf Alt EPA ID:	Not reported
TSDf Alt Name:	Not reported
Waste Code Description:	612 - Household waste
RCRA Code:	Not reported
Meth Code:	T03 - Treatment, Incineration
Quantity Tons:	1.625
Waste Quantity:	3250
Quantity Unit:	P
Additional Code 1:	Not reported
Additional Code 2:	Not reported
Additional Code 3:	Not reported
Additional Code 4:	Not reported
Additional Code 5:	Not reported
Shipment Date:	20060318
Creation Date:	7/27/2006 18:31:56
Receipt Date:	20060328
Manifest ID:	23454928
Trans EPA ID:	MAD039322250
Trans Name:	CLEAN HARBORS ENV SERVICES INC
Trans 2 EPA ID:	Not reported
Trans 2 Name:	Not reported
TSDf EPA ID:	UTD981552177
Trans Name:	CLEAN HARBORS ARAGONITE LLC
TSDf Alt EPA ID:	Not reported
TSDf Alt Name:	Not reported
Waste Code Description:	612 - Household waste
RCRA Code:	Not reported
Meth Code:	T03 - Treatment, Incineration
Quantity Tons:	2.25
Waste Quantity:	4500
Quantity Unit:	P
Additional Code 1:	Not reported
Additional Code 2:	Not reported
Additional Code 3:	Not reported
Additional Code 4:	Not reported
Additional Code 5:	Not reported

Map ID
Direction
Distance
Elevation

MAP FINDINGS

Site

Database(s)

EDR ID Number
EPA ID Number

LA COUNTY SANITATION DISTRICTS ANGELES (Continued)

S113020293

Shipment Date: 20060318
Creation Date: 7/27/2006 18:31:56
Receipt Date: 20060328
Manifest ID: 23454928
Trans EPA ID: MAD039322250
Trans Name: CLEAN HARBORS ENV SERVICES INC
Trans 2 EPA ID: Not reported
Trans 2 Name: Not reported
TSDf EPA ID: UTD981552177
Trans Name: CLEAN HARBORS ARAGONITE LLC
TSDf Alt EPA ID: Not reported
TSDf Alt Name: Not reported
Waste Code Description: 612 - Household waste
RCRA Code: Not reported
Meth Code: T03 - Treatment, Incineration
Quantity Tons: 1.5
Waste Quantity: 3000
Quantity Unit: P
Additional Code 1: Not reported
Additional Code 2: Not reported
Additional Code 3: Not reported
Additional Code 4: Not reported
Additional Code 5: Not reported

Additional Info:

Year: 2002
Gen EPA ID: CAH111000842

Shipment Date: Not reported
Creation Date: Not reported
Receipt Date: Not reported
Manifest ID: 21879941
Trans EPA ID: CAT000624247
Trans Name: Not reported
Trans 2 EPA ID: NJD080631369
Trans 2 Name: Not reported
TSDf EPA ID: CAD008302903
Trans Name: Not reported
TSDf Alt EPA ID: Not reported
TSDf Alt Name: Not reported
Waste Code Description: 612 - Household waste
RCRA Code: Not reported
Meth Code: H01 - Transfer Station
Quantity Tons: 0.55
Waste Quantity: 1100
Quantity Unit: P
Additional Code 1: Not reported
Additional Code 2: Not reported
Additional Code 3: Not reported
Additional Code 4: Not reported
Additional Code 5: Not reported

Shipment Date: Not reported
Creation Date: Not reported
Receipt Date: Not reported
Manifest ID: 21879969
Trans EPA ID: NJD080631369

Map ID
Direction
Distance
Elevation

MAP FINDINGS

Site

Database(s)

EDR ID Number
EPA ID Number

LA COUNTY SANITATION DISTRICTS ANGELES (Continued)

S113020293

Trans Name: Not reported
Trans 2 EPA ID: Not reported
Trans 2 Name: Not reported
TSDf EPA ID: CAT080014079
Trans Name: Not reported
TSDf Alt EPA ID: Not reported
TSDf Alt Name: Not reported
Waste Code Description: 612 - Household waste
RCRA Code: Not reported
Meth Code: H01 - Transfer Station
Quantity Tons: 0.015
Waste Quantity: 30
Quantity Unit: P
Additional Code 1: Not reported
Additional Code 2: Not reported
Additional Code 3: Not reported
Additional Code 4: Not reported
Additional Code 5: Not reported

Shipment Date: Not reported
Creation Date: Not reported
Receipt Date: Not reported
Manifest ID: 21879941
Trans EPA ID: CAT000624247
Trans Name: Not reported
Trans 2 EPA ID: NJD080631369
Trans 2 Name: Not reported
TSDf EPA ID: CAD008302903
Trans Name: Not reported
TSDf Alt EPA ID: Not reported
TSDf Alt Name: Not reported
Waste Code Description: 612 - Household waste
RCRA Code: Not reported
Meth Code: H01 - Transfer Station
Quantity Tons: 0.0075
Waste Quantity: 15
Quantity Unit: P
Additional Code 1: Not reported
Additional Code 2: Not reported
Additional Code 3: Not reported
Additional Code 4: Not reported
Additional Code 5: Not reported

Shipment Date: Not reported
Creation Date: Not reported
Receipt Date: Not reported
Manifest ID: 21879941
Trans EPA ID: CAT000624247
Trans Name: Not reported
Trans 2 EPA ID: NJD080631369
Trans 2 Name: Not reported
TSDf EPA ID: CAD008302903
Trans Name: Not reported
TSDf Alt EPA ID: Not reported
TSDf Alt Name: Not reported
Waste Code Description: 612 - Household waste
RCRA Code: Not reported

Map ID
Direction
Distance
Elevation

MAP FINDINGS

Site

Database(s)

EDR ID Number
EPA ID Number

LA COUNTY SANITATION DISTRICTS ANGELES (Continued)

S113020293

Meth Code: H01 - Transfer Station
Quantity Tons: 0.005
Waste Quantity: 10
Quantity Unit: P
Additional Code 1: Not reported
Additional Code 2: Not reported
Additional Code 3: Not reported
Additional Code 4: Not reported
Additional Code 5: Not reported

Shipment Date: Not reported
Creation Date: Not reported
Receipt Date: Not reported
Manifest ID: 21879941
Trans EPA ID: CAT000624247
Trans Name: Not reported
Trans 2 EPA ID: NJD080631369
Trans 2 Name: Not reported
TSDf EPA ID: CAD008302903
Trans Name: Not reported
TSDf Alt EPA ID: Not reported
TSDf Alt Name: Not reported
Waste Code Description: 612 - Household waste
RCRA Code: Not reported

Meth Code: H01 - Transfer Station
Quantity Tons: 0.005
Waste Quantity: 10
Quantity Unit: P
Additional Code 1: Not reported
Additional Code 2: Not reported
Additional Code 3: Not reported
Additional Code 4: Not reported
Additional Code 5: Not reported

Shipment Date: Not reported
Creation Date: Not reported
Receipt Date: Not reported
Manifest ID: 21879941
Trans EPA ID: CAT000624247
Trans Name: Not reported
Trans 2 EPA ID: NJD080631369
Trans 2 Name: Not reported
TSDf EPA ID: CAD008302903
Trans Name: Not reported
TSDf Alt EPA ID: Not reported
TSDf Alt Name: Not reported
Waste Code Description: 612 - Household waste
RCRA Code: Not reported

Meth Code: H01 - Transfer Station
Quantity Tons: 0.005
Waste Quantity: 10
Quantity Unit: P
Additional Code 1: Not reported
Additional Code 2: Not reported
Additional Code 3: Not reported
Additional Code 4: Not reported
Additional Code 5: Not reported

Map ID
Direction
Distance
Elevation

MAP FINDINGS

Site

Database(s)

EDR ID Number
EPA ID Number

LA COUNTY SANITATION DISTRICTS ANGELES (Continued)

S113020293

Shipment Date: Not reported
Creation Date: Not reported
Receipt Date: Not reported
Manifest ID: 21879941
Trans EPA ID: CAT000624247
Trans Name: Not reported
Trans 2 EPA ID: NJD080631369
Trans 2 Name: Not reported
TSDf EPA ID: CAD008302903
Trans Name: Not reported
TSDf Alt EPA ID: Not reported
TSDf Alt Name: Not reported
Waste Code Description: 612 - Household waste
RCRA Code: Not reported
Meth Code: H01 - Transfer Station
Quantity Tons: 0.0075
Waste Quantity: 15
Quantity Unit: P
Additional Code 1: Not reported
Additional Code 2: Not reported
Additional Code 3: Not reported
Additional Code 4: Not reported
Additional Code 5: Not reported

Shipment Date: Not reported
Creation Date: Not reported
Receipt Date: Not reported
Manifest ID: 21879941
Trans EPA ID: CAT000624247
Trans Name: Not reported
Trans 2 EPA ID: NJD080631369
Trans 2 Name: Not reported
TSDf EPA ID: CAD008302903
Trans Name: Not reported
TSDf Alt EPA ID: Not reported
TSDf Alt Name: Not reported
Waste Code Description: 612 - Household waste
RCRA Code: Not reported
Meth Code: H01 - Transfer Station
Quantity Tons: 0.1
Waste Quantity: 200
Quantity Unit: P
Additional Code 1: Not reported
Additional Code 2: Not reported
Additional Code 3: Not reported
Additional Code 4: Not reported
Additional Code 5: Not reported

Shipment Date: Not reported
Creation Date: Not reported
Receipt Date: Not reported
Manifest ID: 21879941
Trans EPA ID: CAT000624247
Trans Name: Not reported
Trans 2 EPA ID: NJD080631369
Trans 2 Name: Not reported
TSDf EPA ID: CAD008302903

Map ID
Direction
Distance
Elevation

MAP FINDINGS

Site

Database(s)

EDR ID Number
EPA ID Number

LA COUNTY SANITATION DISTRICTS ANGELES (Continued)

S113020293

Trans Name: Not reported
TSDf Alt EPA ID: Not reported
TSDf Alt Name: Not reported
Waste Code Description: 612 - Household waste
RCRA Code: Not reported
Meth Code: H01 - Transfer Station
Quantity Tons: 1.125
Waste Quantity: 2250
Quantity Unit: P
Additional Code 1: Not reported
Additional Code 2: Not reported
Additional Code 3: Not reported
Additional Code 4: Not reported
Additional Code 5: Not reported

Shipment Date: Not reported
Creation Date: Not reported
Receipt Date: Not reported
Manifest ID: 21879941
Trans EPA ID: CAT000624247
Trans Name: Not reported
Trans 2 EPA ID: NJD080631369
Trans 2 Name: Not reported
TSDf EPA ID: CAD008302903
Trans Name: Not reported
TSDf Alt EPA ID: Not reported
TSDf Alt Name: Not reported
Waste Code Description: 612 - Household waste
RCRA Code: Not reported
Meth Code: H01 - Transfer Station
Quantity Tons: 0.11
Waste Quantity: 220
Quantity Unit: P
Additional Code 1: Not reported
Additional Code 2: Not reported
Additional Code 3: Not reported
Additional Code 4: Not reported
Additional Code 5: Not reported

Additional Info:

Year: 2001
Gen EPA ID: CAH111000842

Shipment Date: 20010606
Creation Date: 8/14/2001 0:00:00
Receipt Date: 20010620
Manifest ID: 20964644
Trans EPA ID: CAD063547996
Trans Name: Not reported
Trans 2 EPA ID: Not reported
Trans 2 Name: Not reported
TSDf EPA ID: WAD991281767
Trans Name: Not reported
TSDf Alt EPA ID: Not reported
TSDf Alt Name: Not reported
Waste Code Description: 612 - Household waste
RCRA Code: Not reported

Map ID
Direction
Distance
Elevation

MAP FINDINGS

Site

Database(s)

EDR ID Number
EPA ID Number

LA COUNTY SANITATION DISTRICTS ANGELES (Continued)

S113020293

Meth Code:	R01 - Recycler
Quantity Tons:	1.5
Waste Quantity:	3000
Quantity Unit:	P
Additional Code 1:	Not reported
Additional Code 2:	Not reported
Additional Code 3:	Not reported
Additional Code 4:	Not reported
Additional Code 5:	Not reported
Shipment Date:	20010512
Creation Date:	7/30/2001 0:00:00
Receipt Date:	20010531
Manifest ID:	20961182
Trans EPA ID:	CAD063547996
Trans Name:	Not reported
Trans 2 EPA ID:	Not reported
Trans 2 Name:	Not reported
TSDF EPA ID:	NVR000074278
Trans Name:	Not reported
TSDF Alt EPA ID:	NVR000074278
TSDF Alt Name:	Not reported
Waste Code Description:	612 - Household waste
RCRA Code:	Not reported
Meth Code:	R01 - Recycler
Quantity Tons:	1.1
Waste Quantity:	2200
Quantity Unit:	P
Additional Code 1:	Not reported
Additional Code 2:	Not reported
Additional Code 3:	Not reported
Additional Code 4:	Not reported
Additional Code 5:	Not reported
Shipment Date:	20010512
Creation Date:	Not reported
Receipt Date:	Not reported
Manifest ID:	20961181
Trans EPA ID:	CAD063547996
Trans Name:	Not reported
Trans 2 EPA ID:	Not reported
Trans 2 Name:	Not reported
TSDF EPA ID:	WAD991281767
Trans Name:	Not reported
TSDF Alt EPA ID:	Not reported
TSDF Alt Name:	Not reported
Waste Code Description:	612 - Household waste
RCRA Code:	Not reported
Meth Code:	R01 - Recycler
Quantity Tons:	0.0225
Waste Quantity:	45
Quantity Unit:	P
Additional Code 1:	Not reported
Additional Code 2:	Not reported
Additional Code 3:	Not reported
Additional Code 4:	Not reported
Additional Code 5:	Not reported

Map ID
Direction
Distance
Elevation

MAP FINDINGS

Site

Database(s)

EDR ID Number
EPA ID Number

LA COUNTY SANITATION DISTRICTS ANGELES (Continued)

S113020293

Shipment Date: 20010512
Creation Date: Not reported
Receipt Date: Not reported
Manifest ID: 20961181
Trans EPA ID: CAD063547996
Trans Name: Not reported
Trans 2 EPA ID: Not reported
Trans 2 Name: Not reported
TSDf EPA ID: WAD991281767
Trans Name: Not reported
TSDf Alt EPA ID: Not reported
TSDf Alt Name: Not reported
Waste Code Description: 612 - Household waste
RCRA Code: Not reported
Meth Code: R01 - Recycler
Quantity Tons: 2.375
Waste Quantity: 4750
Quantity Unit: P
Additional Code 1: Not reported
Additional Code 2: Not reported
Additional Code 3: Not reported
Additional Code 4: Not reported
Additional Code 5: Not reported

Shipment Date: 20010512
Creation Date: Not reported
Receipt Date: Not reported
Manifest ID: 20961181
Trans EPA ID: CAD063547996
Trans Name: Not reported
Trans 2 EPA ID: Not reported
Trans 2 Name: Not reported
TSDf EPA ID: WAD991281767
Trans Name: Not reported
TSDf Alt EPA ID: Not reported
TSDf Alt Name: Not reported
Waste Code Description: 612 - Household waste
RCRA Code: Not reported
Meth Code: R01 - Recycler
Quantity Tons: 4.5
Waste Quantity: 9000
Quantity Unit: P
Additional Code 1: Not reported
Additional Code 2: Not reported
Additional Code 3: Not reported
Additional Code 4: Not reported
Additional Code 5: Not reported

Shipment Date: 20010512
Creation Date: Not reported
Receipt Date: Not reported
Manifest ID: 20961181
Trans EPA ID: CAD063547996
Trans Name: Not reported
Trans 2 EPA ID: Not reported
Trans 2 Name: Not reported
TSDf EPA ID: WAD991281767

Map ID
Direction
Distance
Elevation

MAP FINDINGS

Site

Database(s)

EDR ID Number
EPA ID Number

LA COUNTY SANITATION DISTRICTS ANGELES (Continued)

S113020293

Trans Name: Not reported
TSDf Alt EPA ID: Not reported
TSDf Alt Name: Not reported
Waste Code Description: 612 - Household waste
RCRA Code: Not reported
Meth Code: T03 - Treatment, Incineration
Quantity Tons: 0.4
Waste Quantity: 800
Quantity Unit: P
Additional Code 1: Not reported
Additional Code 2: Not reported
Additional Code 3: Not reported
Additional Code 4: Not reported
Additional Code 5: Not reported

Shipment Date: 20010512
Creation Date: Not reported
Receipt Date: Not reported
Manifest ID: 20961181
Trans EPA ID: CAD063547996
Trans Name: Not reported
Trans 2 EPA ID: Not reported
Trans 2 Name: Not reported
TSDf EPA ID: WAD991281767
Trans Name: Not reported
TSDf Alt EPA ID: Not reported
TSDf Alt Name: Not reported
Waste Code Description: - Not reported
RCRA Code: Not reported
Meth Code: R01 - Recycler
Quantity Tons: 0.25
Waste Quantity: 500
Quantity Unit: P
Additional Code 1: Not reported
Additional Code 2: Not reported
Additional Code 3: Not reported
Additional Code 4: Not reported
Additional Code 5: Not reported

Shipment Date: 20010512
Creation Date: Not reported
Receipt Date: Not reported
Manifest ID: 20961181
Trans EPA ID: CAD063547996
Trans Name: Not reported
Trans 2 EPA ID: Not reported
Trans 2 Name: Not reported
TSDf EPA ID: WAD991281767
Trans Name: Not reported
TSDf Alt EPA ID: Not reported
TSDf Alt Name: Not reported
Waste Code Description: 612 - Household waste
RCRA Code: Not reported
Meth Code: D80 - Disposal, Land Fill
Quantity Tons: 0.225
Waste Quantity: 450
Quantity Unit: P

Map ID
Direction
Distance
Elevation

MAP FINDINGS

Site

Database(s)

EDR ID Number
EPA ID Number

LA COUNTY SANITATION DISTRICTS ANGELES (Continued)

S113020293

Additional Code 1:	Not reported
Additional Code 2:	Not reported
Additional Code 3:	Not reported
Additional Code 4:	Not reported
Additional Code 5:	Not reported
Shipment Date:	20010512
Creation Date:	Not reported
Receipt Date:	Not reported
Manifest ID:	20961181
Trans EPA ID:	CAD063547996
Trans Name:	Not reported
Trans 2 EPA ID:	Not reported
Trans 2 Name:	Not reported
TSDf EPA ID:	WAD991281767
Trans Name:	Not reported
TSDf Alt EPA ID:	Not reported
TSDf Alt Name:	Not reported
Waste Code Description:	- Not reported
RCRA Code:	Not reported
Meth Code:	T03 - Treatment, Incineration
Quantity Tons:	0.0125
Waste Quantity:	25
Quantity Unit:	P
Additional Code 1:	Not reported
Additional Code 2:	Not reported
Additional Code 3:	Not reported
Additional Code 4:	Not reported
Additional Code 5:	Not reported
Shipment Date:	20010512
Creation Date:	Not reported
Receipt Date:	Not reported
Manifest ID:	20961181
Trans EPA ID:	CAD063547996
Trans Name:	Not reported
Trans 2 EPA ID:	Not reported
Trans 2 Name:	Not reported
TSDf EPA ID:	WAD991281767
Trans Name:	Not reported
TSDf Alt EPA ID:	Not reported
TSDf Alt Name:	Not reported
Waste Code Description:	612 - Household waste
RCRA Code:	Not reported
Meth Code:	R01 - Recycler
Quantity Tons:	0.0225
Waste Quantity:	45
Quantity Unit:	P
Additional Code 1:	Not reported
Additional Code 2:	Not reported
Additional Code 3:	Not reported
Additional Code 4:	Not reported
Additional Code 5:	Not reported
Additional Info:	
Year:	2008
Gen EPA ID:	CAH111000842

Map ID
Direction
Distance
Elevation

MAP FINDINGS

Site

Database(s)

EDR ID Number
EPA ID Number

LA COUNTY SANITATION DISTRICTS ANGELES (Continued)

S113020293

Shipment Date: 20080315
Creation Date: 5/16/2008 18:30:07
Receipt Date: 20080318
Manifest ID: 000219246VES
Trans EPA ID: NJD080631369
Trans Name: VEOLIA ES TECHNICAL SOLUTIONS
Trans 2 EPA ID: Not reported
Trans 2 Name: Not reported
TSDf EPA ID: CAD008302903
Trans Name: VEOLIA ES TECHNICAL SOLUTIONS LLC
TSDf Alt EPA ID: Not reported
TSDf Alt Name: Not reported
Waste Code Description: 612 - Household waste
RCRA Code: Not reported
Meth Code: H061 - Fuel Blending Prior To Energy Recovery At Another Site
Quantity Tons: 4.55
Waste Quantity: 9100
Quantity Unit: P
Additional Code 1: Not reported
Additional Code 2: Not reported
Additional Code 3: Not reported
Additional Code 4: Not reported
Additional Code 5: Not reported

Shipment Date: 20080315
Creation Date: Not reported
Receipt Date: Not reported
Manifest ID: 000219252VES
Trans EPA ID: NJD080631369
Trans Name: VEOLIA ES TECHNICAL SOLUTIONS
Trans 2 EPA ID: CAD004778742
Trans 2 Name: STURGEON & SON
TSDf EPA ID: CAT080014079
Trans Name: VEOLIA ES TECHNICAL SOLUTIONS LLC
TSDf Alt EPA ID: Not reported
TSDf Alt Name: Not reported
Waste Code Description: 612 - Household waste
RCRA Code: Not reported
Meth Code: H141 - Storage, Bulking, And/Or Transfer Off Site--No Treatment/Reovery (H010-H129) Or (H131-H135)
Quantity Tons: 0.004
Waste Quantity: 8
Quantity Unit: P
Additional Code 1: Not reported
Additional Code 2: Not reported
Additional Code 3: Not reported
Additional Code 4: Not reported
Additional Code 5: Not reported

Shipment Date: 20080315
Creation Date: 5/21/2008 18:30:28
Receipt Date: 20080319
Manifest ID: 000219249VES
Trans EPA ID: NJD080631369
Trans Name: VEOLIA ES TECHNICAL SOLUTIONS
Trans 2 EPA ID: Not reported
Trans 2 Name: Not reported

Map ID
Direction
Distance
Elevation

MAP FINDINGS

Site

Database(s)

EDR ID Number
EPA ID Number

LA COUNTY SANITATION DISTRICTS ANGELES (Continued)

S113020293

TSDF EPA ID:	CAT000646117
Trans Name:	CHEMICAL WASTE MANAGEMENT INC
TSDF Alt EPA ID:	Not reported
TSDF Alt Name:	Not reported
Waste Code Description:	612 - Household waste
RCRA Code:	Not reported
Meth Code:	H132 - Landfill Or Surface Impoundment That Will Be Closed As Landfill(To Include On-Site Treatment And/Or Stabilization)
Quantity Tons:	0.45
Waste Quantity:	900
Quantity Unit:	P
Additional Code 1:	Not reported
Additional Code 2:	Not reported
Additional Code 3:	Not reported
Additional Code 4:	Not reported
Additional Code 5:	Not reported
Shipment Date:	20080315
Creation Date:	5/21/2008 18:30:28
Receipt Date:	20080319
Manifest ID:	000219249VES
Trans EPA ID:	NJD080631369
Trans Name:	VEOLIA ES TECHNICAL SOLUTIONS
Trans 2 EPA ID:	Not reported
Trans 2 Name:	Not reported
TSDF EPA ID:	CAT000646117
Trans Name:	CHEMICAL WASTE MANAGEMENT INC
TSDF Alt EPA ID:	Not reported
TSDF Alt Name:	Not reported
Waste Code Description:	612 - Household waste
RCRA Code:	Not reported
Meth Code:	H132 - Landfill Or Surface Impoundment That Will Be Closed As Landfill(To Include On-Site Treatment And/Or Stabilization)
Quantity Tons:	0.225
Waste Quantity:	450
Quantity Unit:	P
Additional Code 1:	Not reported
Additional Code 2:	Not reported
Additional Code 3:	Not reported
Additional Code 4:	Not reported
Additional Code 5:	Not reported
Shipment Date:	20080315
Creation Date:	5/21/2008 18:30:28
Receipt Date:	20080319
Manifest ID:	000219249VES
Trans EPA ID:	NJD080631369
Trans Name:	VEOLIA ES TECHNICAL SOLUTIONS
Trans 2 EPA ID:	Not reported
Trans 2 Name:	Not reported
TSDF EPA ID:	CAT000646117
Trans Name:	CHEMICAL WASTE MANAGEMENT INC
TSDF Alt EPA ID:	Not reported
TSDF Alt Name:	Not reported
Waste Code Description:	612 - Household waste
RCRA Code:	Not reported
Meth Code:	H141 - Storage, Bulking, And/Or Transfer Off Site--No

Map ID
 Direction
 Distance
 Elevation

MAP FINDINGS

Site

Database(s)

EDR ID Number
 EPA ID Number

LA COUNTY SANITATION DISTRICTS ANGELES (Continued)

S113020293

	Treatment/Reovery (H010-H129) Or (H131-H135)
Quantity Tons:	0.19285
Waste Quantity:	175
Quantity Unit:	K
Additional Code 1:	Not reported
Additional Code 2:	Not reported
Additional Code 3:	Not reported
Additional Code 4:	Not reported
Additional Code 5:	Not reported
Shipment Date:	20080315
Creation Date:	5/21/2008 18:30:28
Receipt Date:	20080319
Manifest ID:	000219249VES
Trans EPA ID:	NJD080631369
Trans Name:	VEOLIA ES TECHNICAL SOLUTIONS
Trans 2 EPA ID:	Not reported
Trans 2 Name:	Not reported
TSDf EPA ID:	CAT000646117
Trans Name:	CHEMICAL WASTE MANAGEMENT INC
TSDf Alt EPA ID:	Not reported
TSDf Alt Name:	Not reported
Waste Code Description:	612 - Household waste
RCRA Code:	Not reported
Meth Code:	H132 - Landfill Or Surface Impoundment That Will Be Closed As Landfill(To Include On-Site Treatment And/Or Stabilization)
Quantity Tons:	0.175
Waste Quantity:	350
Quantity Unit:	P
Additional Code 1:	Not reported
Additional Code 2:	Not reported
Additional Code 3:	Not reported
Additional Code 4:	Not reported
Additional Code 5:	Not reported
Shipment Date:	20080315
Creation Date:	6/9/2008 18:30:24
Receipt Date:	20080318
Manifest ID:	000219250VES
Trans EPA ID:	NJD080631369
Trans Name:	VEOLIA ES TECHNICAL SOLUTIONS
Trans 2 EPA ID:	Not reported
Trans 2 Name:	Not reported
TSDf EPA ID:	CAD008302903
Trans Name:	VEOLIA ES TECHNICAL SOLUTIONS LLC
TSDf Alt EPA ID:	Not reported
TSDf Alt Name:	Not reported
Waste Code Description:	612 - Household waste
RCRA Code:	Not reported
Meth Code:	H061 - Fuel Blending Prior To Energy Recovery At Another Site
Quantity Tons:	2.625
Waste Quantity:	5250
Quantity Unit:	P
Additional Code 1:	Not reported
Additional Code 2:	Not reported
Additional Code 3:	Not reported
Additional Code 4:	Not reported

Map ID
Direction
Distance
Elevation

MAP FINDINGS

Site

Database(s)

EDR ID Number
EPA ID Number

LA COUNTY SANITATION DISTRICTS ANGELES (Continued)

S113020293

Additional Code 5:	Not reported
Shipment Date:	20080315
Creation Date:	6/9/2008 18:30:24
Receipt Date:	20080318
Manifest ID:	000219250VES
Trans EPA ID:	NJD080631369
Trans Name:	VEOLIA ES TECHNICAL SOLUTIONS
Trans 2 EPA ID:	Not reported
Trans 2 Name:	Not reported
TSDf EPA ID:	CAD008302903
Trans Name:	VEOLIA ES TECHNICAL SOLUTIONS LLC
TSDf Alt EPA ID:	Not reported
TSDf Alt Name:	Not reported
Waste Code Description:	612 - Household waste
RCRA Code:	Not reported
Meth Code:	H141 - Storage, Bulking, And/Or Transfer Off Site--No Treatment/Reovery (H010-H129) Or (H131-H135)
Quantity Tons:	2.375
Waste Quantity:	4750
Quantity Unit:	P
Additional Code 1:	Not reported
Additional Code 2:	Not reported
Additional Code 3:	Not reported
Additional Code 4:	Not reported
Additional Code 5:	Not reported
Shipment Date:	20080315
Creation Date:	6/9/2008 18:30:24
Receipt Date:	20080318
Manifest ID:	000219250VES
Trans EPA ID:	NJD080631369
Trans Name:	VEOLIA ES TECHNICAL SOLUTIONS
Trans 2 EPA ID:	Not reported
Trans 2 Name:	Not reported
TSDf EPA ID:	CAD008302903
Trans Name:	VEOLIA ES TECHNICAL SOLUTIONS LLC
TSDf Alt EPA ID:	Not reported
TSDf Alt Name:	Not reported
Waste Code Description:	612 - Household waste
RCRA Code:	Not reported
Meth Code:	H141 - Storage, Bulking, And/Or Transfer Off Site--No Treatment/Reovery (H010-H129) Or (H131-H135)
Quantity Tons:	0.75
Waste Quantity:	1500
Quantity Unit:	P
Additional Code 1:	Not reported
Additional Code 2:	Not reported
Additional Code 3:	Not reported
Additional Code 4:	Not reported
Additional Code 5:	Not reported
Shipment Date:	20080315
Creation Date:	6/9/2008 18:30:24
Receipt Date:	20080318
Manifest ID:	000219250VES
Trans EPA ID:	NJD080631369

Map ID
Direction
Distance
Elevation

MAP FINDINGS

Site

Database(s)

EDR ID Number
EPA ID Number

LA COUNTY SANITATION DISTRICTS ANGELES (Continued)

S113020293

Trans Name: VEOLIA ES TECHNICAL SOLUTIONS
Trans 2 EPA ID: Not reported
Trans 2 Name: Not reported
TSDf EPA ID: CAD008302903
Trans Name: VEOLIA ES TECHNICAL SOLUTIONS LLC
TSDf Alt EPA ID: Not reported
TSDf Alt Name: Not reported
Waste Code Description: 612 - Household waste
RCRA Code: Not reported
Meth Code: H141 - Storage, Bulking, And/Or Transfer Off Site--No
Treatment/Reovery (H010-H129) Or (H131-H135)

Quantity Tons: 0.5
Waste Quantity: 1000
Quantity Unit: P
Additional Code 1: Not reported
Additional Code 2: Not reported
Additional Code 3: Not reported
Additional Code 4: Not reported
Additional Code 5: Not reported

Additional Info:
Year: 2011
Gen EPA ID: CAH111000842

Shipment Date: 20110312
Creation Date: 4/27/2011 18:30:43
Receipt Date: 20110315
Manifest ID: 000202847VES
Trans EPA ID: NJD080631369
Trans Name: VEOLIA ES TECHNICAL SOLUTIONS
Trans 2 EPA ID: Not reported
Trans 2 Name: Not reported
TSDf EPA ID: CAD008302903
Trans Name: VEOLIA ES TECHNICAL SOLUTIONS LLC
TSDf Alt EPA ID: Not reported
TSDf Alt Name: Not reported
Waste Code Description: 612 - Household waste
RCRA Code: Not reported
Meth Code: H141 - Storage, Bulking, And/Or Transfer Off Site--No
Treatment/Reovery (H010-H129) Or (H131-H135)

Quantity Tons: 4.55
Waste Quantity: 9100
Quantity Unit: P
Additional Code 1: Not reported
Additional Code 2: Not reported
Additional Code 3: Not reported
Additional Code 4: Not reported
Additional Code 5: Not reported

Shipment Date: 20110312
Creation Date: Not reported
Receipt Date: Not reported
Manifest ID: 000202852VES
Trans EPA ID: NJD080631369
Trans Name: VEOLIA ES TECHNICAL SOLUTIONS
Trans 2 EPA ID: Not reported
Trans 2 Name: Not reported

Map ID
Direction
Distance
Elevation

MAP FINDINGS

Site

Database(s)

EDR ID Number
EPA ID Number

LA COUNTY SANITATION DISTRICTS ANGELES (Continued)

S113020293

TSDF EPA ID:	CAT080014079
Trans Name:	VEOLIA ES TECHNICAL SOLUTIONS LLC
TSDF Alt EPA ID:	Not reported
TSDF Alt Name:	Not reported
Waste Code Description:	612 - Household waste
RCRA Code:	Not reported
Meth Code:	H141 - Storage, Bulking, And/Or Transfer Off Site--No Treatment/Reovery (H010-H129) Or (H131-H135)
Quantity Tons:	0.02
Waste Quantity:	40
Quantity Unit:	P
Additional Code 1:	Not reported
Additional Code 2:	Not reported
Additional Code 3:	Not reported
Additional Code 4:	Not reported
Additional Code 5:	Not reported
Shipment Date:	20110312
Creation Date:	4/27/2011 18:30:43
Receipt Date:	20110315
Manifest ID:	000202848VES
Trans EPA ID:	NJD080631369
Trans Name:	VEOLIA ES TECHNICAL SOLUTIONS
Trans 2 EPA ID:	Not reported
Trans 2 Name:	Not reported
TSDF EPA ID:	CAD008302903
Trans Name:	VEOLIA ES TECHNICAL SOLUTIONS LLC
TSDF Alt EPA ID:	Not reported
TSDF Alt Name:	Not reported
Waste Code Description:	612 - Household waste
RCRA Code:	Not reported
Meth Code:	H020 - Solvents Recovery
Quantity Tons:	0.5
Waste Quantity:	1000
Quantity Unit:	P
Additional Code 1:	Not reported
Additional Code 2:	Not reported
Additional Code 3:	Not reported
Additional Code 4:	Not reported
Additional Code 5:	Not reported
Shipment Date:	20110312
Creation Date:	4/27/2011 18:30:43
Receipt Date:	20110315
Manifest ID:	000202848VES
Trans EPA ID:	NJD080631369
Trans Name:	VEOLIA ES TECHNICAL SOLUTIONS
Trans 2 EPA ID:	Not reported
Trans 2 Name:	Not reported
TSDF EPA ID:	CAD008302903
Trans Name:	VEOLIA ES TECHNICAL SOLUTIONS LLC
TSDF Alt EPA ID:	Not reported
TSDF Alt Name:	Not reported
Waste Code Description:	612 - Household waste
RCRA Code:	Not reported
Meth Code:	H061 - Fuel Blending Prior To Energy Recovery At Another Site
Quantity Tons:	0.56295

Map ID
Direction
Distance
Elevation

MAP FINDINGS

Site

Database(s)

EDR ID Number
EPA ID Number

LA COUNTY SANITATION DISTRICTS ANGELES (Continued)

S113020293

Waste Quantity:	135
Quantity Unit:	G
Additional Code 1:	Not reported
Additional Code 2:	Not reported
Additional Code 3:	Not reported
Additional Code 4:	Not reported
Additional Code 5:	Not reported
Shipment Date:	20110312
Creation Date:	4/27/2011 18:30:52
Receipt Date:	20110317
Manifest ID:	000202849VES
Trans EPA ID:	NJD080631369
Trans Name:	VEOLIA ES TECHNICAL SOLUTIONS
Trans 2 EPA ID:	CAR000190355
Trans 2 Name:	PHILIP WEST INDUSTRIAL SERVICE
TSDf EPA ID:	CAT000646117
Trans Name:	CHEMICAL WASTE MANAGEMENT INC
TSDf Alt EPA ID:	Not reported
TSDf Alt Name:	Not reported
Waste Code Description:	612 - Household waste
RCRA Code:	Not reported
Meth Code:	H132 - Landfill Or Surface Impoundment That Will Be Closed As Landfill(To Include On-Site Treatment And/Or Stabilization)
Quantity Tons:	0.495
Waste Quantity:	990
Quantity Unit:	P
Additional Code 1:	Not reported
Additional Code 2:	Not reported
Additional Code 3:	Not reported
Additional Code 4:	Not reported
Additional Code 5:	Not reported
Shipment Date:	20110312
Creation Date:	4/27/2011 18:30:52
Receipt Date:	20110317
Manifest ID:	000202849VES
Trans EPA ID:	NJD080631369
Trans Name:	VEOLIA ES TECHNICAL SOLUTIONS
Trans 2 EPA ID:	CAR000190355
Trans 2 Name:	PHILIP WEST INDUSTRIAL SERVICE
TSDf EPA ID:	CAT000646117
Trans Name:	CHEMICAL WASTE MANAGEMENT INC
TSDf Alt EPA ID:	Not reported
TSDf Alt Name:	Not reported
Waste Code Description:	612 - Household waste
RCRA Code:	Not reported
Meth Code:	H132 - Landfill Or Surface Impoundment That Will Be Closed As Landfill(To Include On-Site Treatment And/Or Stabilization)
Quantity Tons:	0.65
Waste Quantity:	1300
Quantity Unit:	P
Additional Code 1:	Not reported
Additional Code 2:	Not reported
Additional Code 3:	Not reported
Additional Code 4:	Not reported
Additional Code 5:	Not reported

Map ID
Direction
Distance
Elevation

MAP FINDINGS

Site

Database(s)

EDR ID Number
EPA ID Number

LA COUNTY SANITATION DISTRICTS ANGELES (Continued)

S113020293

Shipment Date:	20110312
Creation Date:	4/27/2011 18:30:52
Receipt Date:	20110317
Manifest ID:	000202849VES
Trans EPA ID:	NJD080631369
Trans Name:	VEOLIA ES TECHNICAL SOLUTIONS
Trans 2 EPA ID:	CAR000190355
Trans 2 Name:	PHILIP WEST INDUSTRIAL SERVICE
TSDf EPA ID:	CAT000646117
Trans Name:	CHEMICAL WASTE MANAGEMENT INC
TSDf Alt EPA ID:	Not reported
TSDf Alt Name:	Not reported
Waste Code Description:	612 - Household waste
RCRA Code:	Not reported
Meth Code:	H141 - Storage, Bulking, And/Or Transfer Off Site--No Treatment/Reovery (H010-H129) Or (H131-H135)
Quantity Tons:	0.08485
Waste Quantity:	77
Quantity Unit:	K
Additional Code 1:	Not reported
Additional Code 2:	Not reported
Additional Code 3:	Not reported
Additional Code 4:	Not reported
Additional Code 5:	Not reported
Shipment Date:	20110312
Creation Date:	4/27/2011 18:30:52
Receipt Date:	20110317
Manifest ID:	000202849VES
Trans EPA ID:	NJD080631369
Trans Name:	VEOLIA ES TECHNICAL SOLUTIONS
Trans 2 EPA ID:	CAR000190355
Trans 2 Name:	PHILIP WEST INDUSTRIAL SERVICE
TSDf EPA ID:	CAT000646117
Trans Name:	CHEMICAL WASTE MANAGEMENT INC
TSDf Alt EPA ID:	Not reported
TSDf Alt Name:	Not reported
Waste Code Description:	612 - Household waste
RCRA Code:	Not reported
Meth Code:	H132 - Landfill Or Surface Impoundment That Will Be Closed As Landfill(To Include On-Site Treatment And/Or Stabilization)
Quantity Tons:	0.05
Waste Quantity:	100
Quantity Unit:	P
Additional Code 1:	Not reported
Additional Code 2:	Not reported
Additional Code 3:	Not reported
Additional Code 4:	Not reported
Additional Code 5:	Not reported
Shipment Date:	20110312
Creation Date:	5/5/2011 18:30:20
Receipt Date:	20110318
Manifest ID:	000202850VES
Trans EPA ID:	NJD080631369
Trans Name:	VEOLIA ES TECHNICAL SOLUTIONS
Trans 2 EPA ID:	Not reported

Map ID
Direction
Distance
Elevation

MAP FINDINGS

Site

Database(s)

EDR ID Number
EPA ID Number

LA COUNTY SANITATION DISTRICTS ANGELES (Continued)

S113020293

Trans 2 Name:	Not reported
TSDf EPA ID:	CAD008302903
Trans Name:	VEOLIA ES TECHNICAL SOLUTIONS LLC
TSDf Alt EPA ID:	Not reported
TSDf Alt Name:	Not reported
Waste Code Description:	612 - Household waste
RCRA Code:	Not reported
Meth Code:	H141 - Storage, Bulking, And/Or Transfer Off Site--No Treatment/Reovery (H010-H129) Or (H131-H135)
Quantity Tons:	1.1
Waste Quantity:	2200
Quantity Unit:	P
Additional Code 1:	Not reported
Additional Code 2:	Not reported
Additional Code 3:	Not reported
Additional Code 4:	Not reported
Additional Code 5:	Not reported
Shipment Date:	20110312
Creation Date:	5/5/2011 18:30:20
Receipt Date:	20110318
Manifest ID:	000202850VES
Trans EPA ID:	NJD080631369
Trans Name:	VEOLIA ES TECHNICAL SOLUTIONS
Trans 2 EPA ID:	Not reported
Trans 2 Name:	Not reported
TSDf EPA ID:	CAD008302903
Trans Name:	VEOLIA ES TECHNICAL SOLUTIONS LLC
TSDf Alt EPA ID:	Not reported
TSDf Alt Name:	Not reported
Waste Code Description:	612 - Household waste
RCRA Code:	Not reported
Meth Code:	H061 - Fuel Blending Prior To Energy Recovery At Another Site
Quantity Tons:	2.375
Waste Quantity:	4750
Quantity Unit:	P
Additional Code 1:	Not reported
Additional Code 2:	Not reported
Additional Code 3:	Not reported
Additional Code 4:	Not reported
Additional Code 5:	Not reported
Additional Info:	
Year:	2009
Gen EPA ID:	CAH111000842
Shipment Date:	20090418
Creation Date:	Not reported
Receipt Date:	Not reported
Manifest ID:	000198944VES
Trans EPA ID:	NJD080631369
Trans Name:	VEOLIA ES TECHNICAL SOLUTIONS
Trans 2 EPA ID:	Not reported
Trans 2 Name:	Not reported
TSDf EPA ID:	CAD008302903
Trans Name:	VEOLIA ES TECHNICAL SOLUTIONS LLC
TSDf Alt EPA ID:	Not reported

Map ID
Direction
Distance
Elevation

MAP FINDINGS

Site

Database(s)

EDR ID Number
EPA ID Number

LA COUNTY SANITATION DISTRICTS ANGELES (Continued)

S113020293

TSDf Alt Name: Not reported
Waste Code Description: 612 - Household waste
RCRA Code: Not reported
Meth Code: H141 - Storage, Bulking, And/Or Transfer Off Site--No Treatment/Reovery (H010-H129) Or (H131-H135)
Quantity Tons: 1.125
Waste Quantity: 2250
Quantity Unit: P
Additional Code 1: Not reported
Additional Code 2: Not reported
Additional Code 3: Not reported
Additional Code 4: Not reported
Additional Code 5: Not reported

Shipment Date: 20090418
Creation Date: 7/2/2009 18:30:08
Receipt Date: 20090504
Manifest ID: 000198946VES
Trans EPA ID: NJD080631369
Trans Name: VEOLIA ES TECHNICAL SOLUTIONS
Trans 2 EPA ID: CAD004778742
Trans 2 Name: STURGEON & SON
TSDf EPA ID: CAT080014079
Trans Name: VEOLIA ES TECHNICAL SOLUTIONS LLC
TSDf Alt EPA ID: Not reported
TSDf Alt Name: Not reported
Waste Code Description: 612 - Household waste
RCRA Code: Not reported
Meth Code: H141 - Storage, Bulking, And/Or Transfer Off Site--No Treatment/Reovery (H010-H129) Or (H131-H135)

Quantity Tons: 0.003
Waste Quantity: 6
Quantity Unit: P
Additional Code 1: Not reported
Additional Code 2: Not reported
Additional Code 3: Not reported
Additional Code 4: Not reported
Additional Code 5: Not reported

Shipment Date: 20090418
Creation Date: Not reported
Receipt Date: Not reported
Manifest ID: 000198944VES
Trans EPA ID: NJD080631369
Trans Name: VEOLIA ES TECHNICAL SOLUTIONS
Trans 2 EPA ID: Not reported
Trans 2 Name: Not reported
TSDf EPA ID: CAD008302903
Trans Name: VEOLIA ES TECHNICAL SOLUTIONS LLC
TSDf Alt EPA ID: Not reported
TSDf Alt Name: Not reported
Waste Code Description: 612 - Household waste
RCRA Code: Not reported
Meth Code: H020 - Solvents Recovery
Quantity Tons: 0.375
Waste Quantity: 750
Quantity Unit: P

Map ID
Direction
Distance
Elevation

MAP FINDINGS

Site

Database(s)

EDR ID Number
EPA ID Number

LA COUNTY SANITATION DISTRICTS ANGELES (Continued)

S113020293

Additional Code 1: Not reported
Additional Code 2: Not reported
Additional Code 3: Not reported
Additional Code 4: Not reported
Additional Code 5: Not reported

Shipment Date: 20090418
Creation Date: Not reported
Receipt Date: Not reported
Manifest ID: 000198944VES
Trans EPA ID: NJD080631369
Trans Name: VEOLIA ES TECHNICAL SOLUTIONS
Trans 2 EPA ID: Not reported
Trans 2 Name: Not reported
TSDf EPA ID: CAD008302903
Trans Name: VEOLIA ES TECHNICAL SOLUTIONS LLC
TSDf Alt EPA ID: Not reported
TSDf Alt Name: Not reported
Waste Code Description: 612 - Household waste
RCRA Code: Not reported
Meth Code: H020 - Solvents Recovery
Quantity Tons: 0.125
Waste Quantity: 250
Quantity Unit: P
Additional Code 1: Not reported
Additional Code 2: Not reported
Additional Code 3: Not reported
Additional Code 4: Not reported
Additional Code 5: Not reported

Shipment Date: 20090418
Creation Date: Not reported
Receipt Date: Not reported
Manifest ID: 000198944VES
Trans EPA ID: NJD080631369
Trans Name: VEOLIA ES TECHNICAL SOLUTIONS
Trans 2 EPA ID: Not reported
Trans 2 Name: Not reported
TSDf EPA ID: CAD008302903
Trans Name: VEOLIA ES TECHNICAL SOLUTIONS LLC
TSDf Alt EPA ID: Not reported
TSDf Alt Name: Not reported
Waste Code Description: 612 - Household waste
RCRA Code: Not reported
Meth Code: H141 - Storage, Bulking, And/Or Transfer Off Site--No
Treatment/Reovery (H010-H129) Or (H131-H135)

Quantity Tons: 0.9
Waste Quantity: 1800
Quantity Unit: P
Additional Code 1: Not reported
Additional Code 2: Not reported
Additional Code 3: Not reported
Additional Code 4: Not reported
Additional Code 5: Not reported

Shipment Date: 20090418
Creation Date: Not reported

Map ID
Direction
Distance
Elevation

MAP FINDINGS

Site

Database(s)

EDR ID Number
EPA ID Number

LA COUNTY SANITATION DISTRICTS ANGELES (Continued)

S113020293

Receipt Date:	Not reported
Manifest ID:	000198944VES
Trans EPA ID:	NJD080631369
Trans Name:	VEOLIA ES TECHNICAL SOLUTIONS
Trans 2 EPA ID:	Not reported
Trans 2 Name:	Not reported
TSDf EPA ID:	CAD008302903
Trans Name:	VEOLIA ES TECHNICAL SOLUTIONS LLC
TSDf Alt EPA ID:	Not reported
TSDf Alt Name:	Not reported
Waste Code Description:	612 - Household waste
RCRA Code:	Not reported
Meth Code:	H141 - Storage, Bulking, And/Or Transfer Off Site--No Treatment/Reovery (H010-H129) Or (H131-H135)
Quantity Tons:	1.125
Waste Quantity:	2250
Quantity Unit:	P
Additional Code 1:	Not reported
Additional Code 2:	Not reported
Additional Code 3:	Not reported
Additional Code 4:	Not reported
Additional Code 5:	Not reported
Shipment Date:	20090418
Creation Date:	Not reported
Receipt Date:	Not reported
Manifest ID:	000198944VES
Trans EPA ID:	NJD080631369
Trans Name:	VEOLIA ES TECHNICAL SOLUTIONS
Trans 2 EPA ID:	Not reported
Trans 2 Name:	Not reported
TSDf EPA ID:	CAD008302903
Trans Name:	VEOLIA ES TECHNICAL SOLUTIONS LLC
TSDf Alt EPA ID:	Not reported
TSDf Alt Name:	Not reported
Waste Code Description:	612 - Household waste
RCRA Code:	Not reported
Meth Code:	H141 - Storage, Bulking, And/Or Transfer Off Site--No Treatment/Reovery (H010-H129) Or (H131-H135)
Quantity Tons:	2
Waste Quantity:	4000
Quantity Unit:	P
Additional Code 1:	Not reported
Additional Code 2:	Not reported
Additional Code 3:	Not reported
Additional Code 4:	Not reported
Additional Code 5:	Not reported
Shipment Date:	20090418
Creation Date:	Not reported
Receipt Date:	Not reported
Manifest ID:	000198944VES
Trans EPA ID:	NJD080631369
Trans Name:	VEOLIA ES TECHNICAL SOLUTIONS
Trans 2 EPA ID:	Not reported
Trans 2 Name:	Not reported
TSDf EPA ID:	CAD008302903

Map ID
Direction
Distance
Elevation

MAP FINDINGS

Site

Database(s)

EDR ID Number
EPA ID Number

LA COUNTY SANITATION DISTRICTS ANGELES (Continued)

S113020293

Trans Name: VEOLIA ES TECHNICAL SOLUTIONS LLC
TSDf Alt EPA ID: Not reported
TSDf Alt Name: Not reported
Waste Code Description: 612 - Household waste
RCRA Code: Not reported
Meth Code: H141 - Storage, Bulking, And/Or Transfer Off Site--No Treatment/Reovery (H010-H129) Or (H131-H135)
Quantity Tons: 0.025
Waste Quantity: 50
Quantity Unit: P
Additional Code 1: Not reported
Additional Code 2: Not reported
Additional Code 3: Not reported
Additional Code 4: Not reported
Additional Code 5: Not reported

Shipment Date: 20090418
Creation Date: Not reported
Receipt Date: Not reported
Manifest ID: 000198945VES
Trans EPA ID: NJD080631369
Trans Name: VEOLIA ES TECHNICAL SOLUTIONS
Trans 2 EPA ID: Not reported
Trans 2 Name: Not reported
TSDf EPA ID: CAD008302903
Trans Name: VEOLIA ES TECHNICAL SOLUTIONS LLC
TSDf Alt EPA ID: Not reported
TSDf Alt Name: Not reported
Waste Code Description: 612 - Household waste
RCRA Code: Not reported
Meth Code: H141 - Storage, Bulking, And/Or Transfer Off Site--No Treatment/Reovery (H010-H129) Or (H131-H135)

Quantity Tons: 0.0025
Waste Quantity: 5
Quantity Unit: P
Additional Code 1: Not reported
Additional Code 2: Not reported
Additional Code 3: Not reported
Additional Code 4: Not reported
Additional Code 5: Not reported

Shipment Date: 20090418
Creation Date: Not reported
Receipt Date: Not reported
Manifest ID: 000198945VES
Trans EPA ID: NJD080631369
Trans Name: VEOLIA ES TECHNICAL SOLUTIONS
Trans 2 EPA ID: Not reported
Trans 2 Name: Not reported
TSDf EPA ID: CAD008302903
Trans Name: VEOLIA ES TECHNICAL SOLUTIONS LLC
TSDf Alt EPA ID: Not reported
TSDf Alt Name: Not reported
Waste Code Description: 612 - Household waste
RCRA Code: Not reported
Meth Code: H039 - Other Recovery Of Reclamation For Reuse Including Acid Regeneration, Organics Recovery Ect

Map ID
Direction
Distance
Elevation

MAP FINDINGS

Site

Database(s)

EDR ID Number
EPA ID Number

LA COUNTY SANITATION DISTRICTS ANGELES (Continued)

S113020293

Quantity Tons: 0.015
Waste Quantity: 30
Quantity Unit: P
Additional Code 1: Not reported
Additional Code 2: Not reported
Additional Code 3: Not reported
Additional Code 4: Not reported
Additional Code 5: Not reported

Additional Info:

Year: 2004
Gen EPA ID: CAH111000842

Shipment Date: 20040529
Creation Date: 11/1/2004 9:00:46
Receipt Date: 20040601
Manifest ID: 22981690
Trans EPA ID: MAD039322250
Trans Name: CLEAN HARBORS ENV SERVICES
Trans 2 EPA ID: Not reported
Trans 2 Name: Not reported
TSDf EPA ID: CAT080013352
Trans Name: DEMENNO/KERDOON
TSDf Alt EPA ID: CAT080013352
TSDf Alt Name: Not reported
Waste Code Description: 221 - Waste oil and mixed oil
RCRA Code: Not reported
Meth Code: - Not reported
Quantity Tons: 5.7
Waste Quantity: 1500
Quantity Unit: G
Additional Code 1: Not reported
Additional Code 2: Not reported
Additional Code 3: Not reported
Additional Code 4: Not reported
Additional Code 5: Not reported

Shipment Date: 20040529
Creation Date: 11/1/2004 9:00:46
Receipt Date: 20040614
Manifest ID: 23444252
Trans EPA ID: MAD039322250
Trans Name: CLEAN HARBORS ENV SERVICES INC
Trans 2 EPA ID: UTD988074712
Trans 2 Name: TW COMPANY
TSDf EPA ID: UTD981552177
Trans Name: CLEAN HARBORS ARAGONITE LLC
TSDf Alt EPA ID: Not reported
TSDf Alt Name: Not reported
Waste Code Description: 612 - Household waste
RCRA Code: NONE
Meth Code: H01 - Transfer Station
Quantity Tons: 0.005
Waste Quantity: 10
Quantity Unit: P
Additional Code 1: Not reported
Additional Code 2: Not reported

Map ID
Direction
Distance
Elevation

MAP FINDINGS

Site

Database(s)

EDR ID Number
EPA ID Number

LA COUNTY SANITATION DISTRICTS ANGELES (Continued)

S113020293

Additional Code 3:	Not reported
Additional Code 4:	Not reported
Additional Code 5:	Not reported
Shipment Date:	20040529
Creation Date:	11/1/2004 9:00:46
Receipt Date:	20040614
Manifest ID:	23444063
Trans EPA ID:	MAD039322250
Trans Name:	CLEAN HARBORS ENV SERVICES INC
Trans 2 EPA ID:	UTD988074712
Trans 2 Name:	TW COMPANY
TSDf EPA ID:	UTD981552177
Trans Name:	CLEAN HARBORS ARAGONITE LLC
TSDf Alt EPA ID:	Not reported
TSDf Alt Name:	Not reported
Waste Code Description:	612 - Household waste
RCRA Code:	Not reported
Meth Code:	H01 - Transfer Station
Quantity Tons:	0.005
Waste Quantity:	10
Quantity Unit:	P
Additional Code 1:	Not reported
Additional Code 2:	Not reported
Additional Code 3:	Not reported
Additional Code 4:	Not reported
Additional Code 5:	Not reported
Shipment Date:	20040529
Creation Date:	11/1/2004 9:00:46
Receipt Date:	20040614
Manifest ID:	23444063
Trans EPA ID:	MAD039322250
Trans Name:	CLEAN HARBORS ENV SERVICES INC
Trans 2 EPA ID:	UTD988074712
Trans 2 Name:	TW COMPANY
TSDf EPA ID:	UTD981552177
Trans Name:	CLEAN HARBORS ARAGONITE LLC
TSDf Alt EPA ID:	Not reported
TSDf Alt Name:	Not reported
Waste Code Description:	612 - Household waste
RCRA Code:	Not reported
Meth Code:	T03 - Treatment, Incineration
Quantity Tons:	6
Waste Quantity:	12000
Quantity Unit:	P
Additional Code 1:	Not reported
Additional Code 2:	Not reported
Additional Code 3:	Not reported
Additional Code 4:	Not reported
Additional Code 5:	Not reported
Shipment Date:	20040529
Creation Date:	11/1/2004 9:00:46
Receipt Date:	20040614
Manifest ID:	23444063
Trans EPA ID:	MAD039322250

Map ID
Direction
Distance
Elevation

MAP FINDINGS

Site

Database(s)

EDR ID Number
EPA ID Number

LA COUNTY SANITATION DISTRICTS ANGELES (Continued)

S113020293

Trans Name: CLEAN HARBORS ENV SERVICES INC
Trans 2 EPA ID: UTD988074712
Trans 2 Name: TW COMPANY
TSDf EPA ID: UTD981552177
Trans Name: CLEAN HARBORS ARAGONITE LLC
TSDf Alt EPA ID: Not reported
TSDf Alt Name: Not reported
Waste Code Description: 612 - Household waste
RCRA Code: Not reported
Meth Code: R01 - Recycler
Quantity Tons: 0.1
Waste Quantity: 200
Quantity Unit: P
Additional Code 1: Not reported
Additional Code 2: Not reported
Additional Code 3: Not reported
Additional Code 4: Not reported
Additional Code 5: Not reported

Shipment Date: 20040529
Creation Date: 11/1/2004 9:00:46
Receipt Date: 20040614
Manifest ID: 23444063
Trans EPA ID: MAD039322250
Trans Name: CLEAN HARBORS ENV SERVICES INC
Trans 2 EPA ID: UTD988074712
Trans 2 Name: TW COMPANY
TSDf EPA ID: UTD981552177
Trans Name: CLEAN HARBORS ARAGONITE LLC
TSDf Alt EPA ID: Not reported
TSDf Alt Name: Not reported
Waste Code Description: 612 - Household waste
RCRA Code: Not reported
Meth Code: T03 - Treatment, Incineration
Quantity Tons: 1.2
Waste Quantity: 2400
Quantity Unit: P
Additional Code 1: Not reported
Additional Code 2: Not reported
Additional Code 3: Not reported
Additional Code 4: Not reported
Additional Code 5: Not reported

Shipment Date: 20040529
Creation Date: 1/10/2005 18:31:35
Receipt Date: 20040601
Manifest ID: 23444062
Trans EPA ID: MAD039322250
Trans Name: CLEAN HARBORS ENV SERVICES INC
Trans 2 EPA ID: Not reported
Trans 2 Name: Not reported
TSDf EPA ID: UTD981552177
Trans Name: CLEAN HARBORS ARAGONITE LLC
TSDf Alt EPA ID: Not reported
TSDf Alt Name: Not reported
Waste Code Description: 612 - Household waste
RCRA Code: Not reported

Map ID
Direction
Distance
Elevation

MAP FINDINGS

Site

Database(s)

EDR ID Number
EPA ID Number

LA COUNTY SANITATION DISTRICTS ANGELES (Continued)

S113020293

Meth Code:	H01 - Transfer Station
Quantity Tons:	10.5
Waste Quantity:	21000
Quantity Unit:	P
Additional Code 1:	Not reported
Additional Code 2:	Not reported
Additional Code 3:	Not reported
Additional Code 4:	Not reported
Additional Code 5:	Not reported
Shipment Date:	20040529
Creation Date:	1/10/2005 18:31:35
Receipt Date:	20040601
Manifest ID:	23444062
Trans EPA ID:	MAD039322250
Trans Name:	CLEAN HARBORS ENV SERVICES INC
Trans 2 EPA ID:	Not reported
Trans 2 Name:	Not reported
TSDf EPA ID:	UTD981552177
Trans Name:	CLEAN HARBORS ARAGONITE LLC
TSDf Alt EPA ID:	Not reported
TSDf Alt Name:	Not reported
Waste Code Description:	612 - Household waste
RCRA Code:	Not reported
Meth Code:	H01 - Transfer Station
Quantity Tons:	3
Waste Quantity:	6000
Quantity Unit:	P
Additional Code 1:	Not reported
Additional Code 2:	Not reported
Additional Code 3:	Not reported
Additional Code 4:	Not reported
Additional Code 5:	Not reported
Shipment Date:	20040529
Creation Date:	1/10/2005 18:31:35
Receipt Date:	20040601
Manifest ID:	23444062
Trans EPA ID:	MAD039322250
Trans Name:	CLEAN HARBORS ENV SERVICES INC
Trans 2 EPA ID:	Not reported
Trans 2 Name:	Not reported
TSDf EPA ID:	UTD981552177
Trans Name:	CLEAN HARBORS ARAGONITE LLC
TSDf Alt EPA ID:	Not reported
TSDf Alt Name:	Not reported
Waste Code Description:	612 - Household waste
RCRA Code:	Not reported
Meth Code:	H01 - Transfer Station
Quantity Tons:	0.75
Waste Quantity:	1500
Quantity Unit:	P
Additional Code 1:	Not reported
Additional Code 2:	Not reported
Additional Code 3:	Not reported
Additional Code 4:	Not reported
Additional Code 5:	Not reported

Map ID
Direction
Distance
Elevation

MAP FINDINGS

Site

Database(s)

EDR ID Number
EPA ID Number

LA COUNTY SANITATION DISTRICTS ANGELES (Continued)

S113020293

Shipment Date: 20040529
Creation Date: 1/10/2005 18:31:35
Receipt Date: 20040601
Manifest ID: 23444062
Trans EPA ID: MAD039322250
Trans Name: CLEAN HARBORS ENV SERVICES INC
Trans 2 EPA ID: Not reported
Trans 2 Name: Not reported
TSDf EPA ID: UTD981552177
Trans Name: CLEAN HARBORS ARAGONITE LLC
TSDf Alt EPA ID: Not reported
TSDf Alt Name: Not reported
Waste Code Description: 612 - Household waste
RCRA Code: Not reported
Meth Code: H01 - Transfer Station
Quantity Tons: 0.5
Waste Quantity: 1000
Quantity Unit: P
Additional Code 1: Not reported
Additional Code 2: Not reported
Additional Code 3: Not reported
Additional Code 4: Not reported
Additional Code 5: Not reported

Additional Info:

Year: 2010
Gen EPA ID: CAH111000842

Shipment Date: 20100313
Creation Date: Not reported
Receipt Date: Not reported
Manifest ID: 000311271VES
Trans EPA ID: NJD080631369
Trans Name: VEOLIA ES TECHNICAL SOLUTIONS
Trans 2 EPA ID: Not reported
Trans 2 Name: Not reported
TSDf EPA ID: CAD008302903
Trans Name: VEOLIA ES TECHNICAL SOLUTIONS LLC
TSDf Alt EPA ID: Not reported
TSDf Alt Name: Not reported
Waste Code Description: 612 - Household waste
RCRA Code: Not reported
Meth Code: H141 - Storage, Bulking, And/Or Transfer Off Site--No Treatment/Reovery (H010-H129) Or (H131-H135)
Quantity Tons: 0.625
Waste Quantity: 1250
Quantity Unit: P
Additional Code 1: Not reported
Additional Code 2: Not reported
Additional Code 3: Not reported
Additional Code 4: Not reported
Additional Code 5: Not reported

Shipment Date: 20100313
Creation Date: 6/10/2010 18:30:32
Receipt Date: 20100319
Manifest ID: 000311273VES

Map ID
Direction
Distance
Elevation

MAP FINDINGS

Site

Database(s)

EDR ID Number
EPA ID Number

LA COUNTY SANITATION DISTRICTS ANGELES (Continued)

S113020293

Trans EPA ID: NJD080631369
Trans Name: VEOLIA ES TECHNICAL SOLUTIONS
Trans 2 EPA ID: CAD004778742
Trans 2 Name: STURGEON & SON INC
TSDf EPA ID: CAT080014079
Trans Name: VEOLIA ES TECHNICAL SOLUTIONS LLC
TSDf Alt EPA ID: Not reported
TSDf Alt Name: Not reported
Waste Code Description: 612 - Household waste
RCRA Code: Not reported
Meth Code: H141 - Storage, Bulking, And/Or Transfer Off Site--No Treatment/Reovery (H010-H129) Or (H131-H135)

Quantity Tons: 0.005
Waste Quantity: 10
Quantity Unit: P
Additional Code 1: Not reported
Additional Code 2: Not reported
Additional Code 3: Not reported
Additional Code 4: Not reported
Additional Code 5: Not reported

Shipment Date: 20100313
Creation Date: Not reported
Receipt Date: Not reported
Manifest ID: 000311271VES
Trans EPA ID: NJD080631369
Trans Name: VEOLIA ES TECHNICAL SOLUTIONS
Trans 2 EPA ID: Not reported
Trans 2 Name: Not reported
TSDf EPA ID: CAD008302903
Trans Name: VEOLIA ES TECHNICAL SOLUTIONS LLC
TSDf Alt EPA ID: Not reported
TSDf Alt Name: Not reported
Waste Code Description: 612 - Household waste
RCRA Code: Not reported
Meth Code: H141 - Storage, Bulking, And/Or Transfer Off Site--No Treatment/Reovery (H010-H129) Or (H131-H135)

Quantity Tons: 0.25
Waste Quantity: 500
Quantity Unit: P
Additional Code 1: Not reported
Additional Code 2: Not reported
Additional Code 3: Not reported
Additional Code 4: Not reported
Additional Code 5: Not reported

Shipment Date: 20100313
Creation Date: Not reported
Receipt Date: Not reported
Manifest ID: 000311271VES
Trans EPA ID: NJD080631369
Trans Name: VEOLIA ES TECHNICAL SOLUTIONS
Trans 2 EPA ID: Not reported
Trans 2 Name: Not reported
TSDf EPA ID: CAD008302903
Trans Name: VEOLIA ES TECHNICAL SOLUTIONS LLC
TSDf Alt EPA ID: Not reported

Map ID
Direction
Distance
Elevation

MAP FINDINGS

Site

Database(s)

EDR ID Number
EPA ID Number

LA COUNTY SANITATION DISTRICTS ANGELES (Continued)

S113020293

TSDf Alt Name: Not reported
Waste Code Description: 612 - Household waste
RCRA Code: Not reported
Meth Code: H141 - Storage, Bulking, And/Or Transfer Off Site--No
Treatment/Reovery (H010-H129) Or (H131-H135)
Quantity Tons: 0.25
Waste Quantity: 500
Quantity Unit: P
Additional Code 1: Not reported
Additional Code 2: Not reported
Additional Code 3: Not reported
Additional Code 4: Not reported
Additional Code 5: Not reported

Shipment Date: 20100313
Creation Date: Not reported
Receipt Date: Not reported
Manifest ID: 000311271VES
Trans EPA ID: NJD080631369
Trans Name: VEOLIA ES TECHNICAL SOLUTIONS
Trans 2 EPA ID: Not reported
Trans 2 Name: Not reported
TSDf EPA ID: CAD008302903
Trans Name: VEOLIA ES TECHNICAL SOLUTIONS LLC
TSDf Alt EPA ID: Not reported
TSDf Alt Name: Not reported
Waste Code Description: 612 - Household waste
RCRA Code: Not reported
Meth Code: H141 - Storage, Bulking, And/Or Transfer Off Site--No
Treatment/Reovery (H010-H129) Or (H131-H135)

Quantity Tons: 0.125
Waste Quantity: 250
Quantity Unit: P
Additional Code 1: Not reported
Additional Code 2: Not reported
Additional Code 3: Not reported
Additional Code 4: Not reported
Additional Code 5: Not reported

Shipment Date: 20100313
Creation Date: Not reported
Receipt Date: Not reported
Manifest ID: 000311271VES
Trans EPA ID: NJD080631369
Trans Name: VEOLIA ES TECHNICAL SOLUTIONS
Trans 2 EPA ID: Not reported
Trans 2 Name: Not reported
TSDf EPA ID: CAD008302903
Trans Name: VEOLIA ES TECHNICAL SOLUTIONS LLC
TSDf Alt EPA ID: Not reported
TSDf Alt Name: Not reported
Waste Code Description: 612 - Household waste
RCRA Code: Not reported
Meth Code: H141 - Storage, Bulking, And/Or Transfer Off Site--No
Treatment/Reovery (H010-H129) Or (H131-H135)

Quantity Tons: 0.25
Waste Quantity: 500

Map ID
Direction
Distance
Elevation

MAP FINDINGS

Site

Database(s)

EDR ID Number
EPA ID Number

LA COUNTY SANITATION DISTRICTS ANGELES (Continued)

S113020293

Quantity Unit:	P
Additional Code 1:	Not reported
Additional Code 2:	Not reported
Additional Code 3:	Not reported
Additional Code 4:	Not reported
Additional Code 5:	Not reported
Shipment Date:	20100313
Creation Date:	Not reported
Receipt Date:	Not reported
Manifest ID:	000311271VES
Trans EPA ID:	NJD080631369
Trans Name:	VEOLIA ES TECHNICAL SOLUTIONS
Trans 2 EPA ID:	Not reported
Trans 2 Name:	Not reported
TSDf EPA ID:	CAD008302903
Trans Name:	VEOLIA ES TECHNICAL SOLUTIONS LLC
TSDf Alt EPA ID:	Not reported
TSDf Alt Name:	Not reported
Waste Code Description:	612 - Household waste
RCRA Code:	Not reported
Meth Code:	H141 - Storage, Bulking, And/Or Transfer Off Site--No Treatment/Reovery (H010-H129) Or (H131-H135)
Quantity Tons:	1.25
Waste Quantity:	2500
Quantity Unit:	P
Additional Code 1:	Not reported
Additional Code 2:	Not reported
Additional Code 3:	Not reported
Additional Code 4:	Not reported
Additional Code 5:	Not reported
Shipment Date:	20100313
Creation Date:	Not reported
Receipt Date:	Not reported
Manifest ID:	000311271VES
Trans EPA ID:	NJD080631369
Trans Name:	VEOLIA ES TECHNICAL SOLUTIONS
Trans 2 EPA ID:	Not reported
Trans 2 Name:	Not reported
TSDf EPA ID:	CAD008302903
Trans Name:	VEOLIA ES TECHNICAL SOLUTIONS LLC
TSDf Alt EPA ID:	Not reported
TSDf Alt Name:	Not reported
Waste Code Description:	612 - Household waste
RCRA Code:	Not reported
Meth Code:	H061 - Fuel Blending Prior To Energy Recovery At Another Site
Quantity Tons:	0.15
Waste Quantity:	300
Quantity Unit:	P
Additional Code 1:	Not reported
Additional Code 2:	Not reported
Additional Code 3:	Not reported
Additional Code 4:	Not reported
Additional Code 5:	Not reported
Shipment Date:	20100313

Map ID
Direction
Distance
Elevation

MAP FINDINGS

Site

Database(s)

EDR ID Number
EPA ID Number

LA COUNTY SANITATION DISTRICTS ANGELES (Continued)

S113020293

Creation Date: Not reported
Receipt Date: Not reported
Manifest ID: 000311272VES
Trans EPA ID: NJD080631369
Trans Name: VEOLIA ES TECHNICAL SOLUTIONS
Trans 2 EPA ID: Not reported
Trans 2 Name: Not reported
TSDf EPA ID: CAD008302903
Trans Name: VEOLIA ES TECHNICAL SOLUTIONS LLC
TSDf Alt EPA ID: Not reported
TSDf Alt Name: Not reported
Waste Code Description: 612 - Household waste
RCRA Code: Not reported
Meth Code: H141 - Storage, Bulking, And/Or Transfer Off Site--No Treatment/Reovery (H010-H129) Or (H131-H135)

Quantity Tons: 0.004
Waste Quantity: 8
Quantity Unit: P
Additional Code 1: Not reported
Additional Code 2: Not reported
Additional Code 3: Not reported
Additional Code 4: Not reported
Additional Code 5: Not reported

Shipment Date: 20100313
Creation Date: Not reported
Receipt Date: Not reported
Manifest ID: 000311272VES
Trans EPA ID: NJD080631369
Trans Name: VEOLIA ES TECHNICAL SOLUTIONS
Trans 2 EPA ID: Not reported
Trans 2 Name: Not reported
TSDf EPA ID: CAD008302903
Trans Name: VEOLIA ES TECHNICAL SOLUTIONS LLC
TSDf Alt EPA ID: Not reported
TSDf Alt Name: Not reported
Waste Code Description: 612 - Household waste
RCRA Code: Not reported
Meth Code: H141 - Storage, Bulking, And/Or Transfer Off Site--No Treatment/Reovery (H010-H129) Or (H131-H135)

Quantity Tons: 0.004
Waste Quantity: 8
Quantity Unit: P
Additional Code 1: Not reported
Additional Code 2: Not reported
Additional Code 3: Not reported
Additional Code 4: Not reported
Additional Code 5: Not reported

Additional Info:
Year: 2005
Gen EPA ID: CAH111000842

Shipment Date: 20050319
Creation Date: 7/21/2005 18:31:13
Receipt Date: 20050321
Manifest ID: 23768984

Map ID
Direction
Distance
Elevation

MAP FINDINGS

Site

Database(s)

EDR ID Number
EPA ID Number

LA COUNTY SANITATION DISTRICTS ANGELES (Continued)

S113020293

Trans EPA ID:	CAD008364432
Trans Name:	RHO-CHEM
Trans 2 EPA ID:	Not reported
Trans 2 Name:	Not reported
TSDf EPA ID:	CAD981696420
Trans Name:	EVERGREEN ENVIRONMENTAL SERV
TSDf Alt EPA ID:	CAD981696420
TSDf Alt Name:	Not reported
Waste Code Description:	612 - Household waste
RCRA Code:	NA
Meth Code:	R01 - Recycler
Quantity Tons:	7
Waste Quantity:	14000
Quantity Unit:	P
Additional Code 1:	Not reported
Additional Code 2:	Not reported
Additional Code 3:	Not reported
Additional Code 4:	Not reported
Additional Code 5:	Not reported
Shipment Date:	20050319
Creation Date:	6/12/2005 18:30:27
Receipt Date:	20050325
Manifest ID:	23768980
Trans EPA ID:	CAD008364432
Trans Name:	RHO-CHEM
Trans 2 EPA ID:	UTR000007708
Trans 2 Name:	SLT EXPRESS INC
TSDf EPA ID:	WAD991281767
Trans Name:	BURLINGTON ENVIRONMENTAL INC KENT
TSDf Alt EPA ID:	Not reported
TSDf Alt Name:	Not reported
Waste Code Description:	612 - Household waste
RCRA Code:	NA
Meth Code:	R01 - Recycler
Quantity Tons:	1.5
Waste Quantity:	3000
Quantity Unit:	P
Additional Code 1:	Not reported
Additional Code 2:	Not reported
Additional Code 3:	Not reported
Additional Code 4:	Not reported
Additional Code 5:	Not reported
Shipment Date:	20050319
Creation Date:	6/12/2005 18:30:27
Receipt Date:	20050325
Manifest ID:	23768980
Trans EPA ID:	CAD008364432
Trans Name:	RHO-CHEM
Trans 2 EPA ID:	UTR000007708
Trans 2 Name:	SLT EXPRESS INC
TSDf EPA ID:	WAD991281767
Trans Name:	BURLINGTON ENVIRONMENTAL INC KENT
TSDf Alt EPA ID:	Not reported
TSDf Alt Name:	Not reported
Waste Code Description:	612 - Household waste

Map ID
Direction
Distance
Elevation

MAP FINDINGS

Site

Database(s)

EDR ID Number
EPA ID Number

LA COUNTY SANITATION DISTRICTS ANGELES (Continued)

S113020293

RCRA Code:	NA
Meth Code:	T03 - Treatment, Incineration
Quantity Tons:	0.975
Waste Quantity:	1950
Quantity Unit:	P
Additional Code 1:	Not reported
Additional Code 2:	Not reported
Additional Code 3:	Not reported
Additional Code 4:	Not reported
Additional Code 5:	Not reported
Shipment Date:	20050319
Creation Date:	6/12/2005 18:30:27
Receipt Date:	20050325
Manifest ID:	23768980
Trans EPA ID:	CAD008364432
Trans Name:	RHO-CHEM
Trans 2 EPA ID:	UTR000007708
Trans 2 Name:	SLT EXPRESS INC
TSDf EPA ID:	WAD991281767
Trans Name:	BURLINGTON ENVIRONMENTAL INC KENT
TSDf Alt EPA ID:	Not reported
TSDf Alt Name:	Not reported
Waste Code Description:	612 - Household waste
RCRA Code:	NA
Meth Code:	T03 - Treatment, Incineration
Quantity Tons:	0.975
Waste Quantity:	1950
Quantity Unit:	P
Additional Code 1:	Not reported
Additional Code 2:	Not reported
Additional Code 3:	Not reported
Additional Code 4:	Not reported
Additional Code 5:	Not reported
Shipment Date:	20050319
Creation Date:	6/12/2005 18:30:27
Receipt Date:	20050325
Manifest ID:	23768980
Trans EPA ID:	CAD008364432
Trans Name:	RHO-CHEM
Trans 2 EPA ID:	UTR000007708
Trans 2 Name:	SLT EXPRESS INC
TSDf EPA ID:	WAD991281767
Trans Name:	BURLINGTON ENVIRONMENTAL INC KENT
TSDf Alt EPA ID:	Not reported
TSDf Alt Name:	Not reported
Waste Code Description:	612 - Household waste
RCRA Code:	NA
Meth Code:	R01 - Recycler
Quantity Tons:	1.75
Waste Quantity:	3500
Quantity Unit:	P
Additional Code 1:	Not reported
Additional Code 2:	Not reported
Additional Code 3:	Not reported
Additional Code 4:	Not reported

Map ID
Direction
Distance
Elevation

MAP FINDINGS

Site

Database(s)

EDR ID Number
EPA ID Number

LA COUNTY SANITATION DISTRICTS ANGELES (Continued)

S113020293

Additional Code 5:	Not reported
Shipment Date:	20050319
Creation Date:	6/12/2005 18:30:27
Receipt Date:	20050325
Manifest ID:	23768983
Trans EPA ID:	CAD008364432
Trans Name:	RHO-CHEM
Trans 2 EPA ID:	UTR000007708
Trans 2 Name:	SLT EXPRESS INC
TSDf EPA ID:	WAD991281767
Trans Name:	BURLINGTON ENVIRONMENTAL INC KENT
TSDf Alt EPA ID:	Not reported
TSDf Alt Name:	Not reported
Waste Code Description:	612 - Household waste
RCRA Code:	NA
Meth Code:	R01 - Recycler
Quantity Tons:	2.6
Waste Quantity:	5200
Quantity Unit:	P
Additional Code 1:	Not reported
Additional Code 2:	Not reported
Additional Code 3:	Not reported
Additional Code 4:	Not reported
Additional Code 5:	Not reported
Shipment Date:	20050319
Creation Date:	6/2/2005 18:31:52
Receipt Date:	20050322
Manifest ID:	23768985
Trans EPA ID:	CAD008364432
Trans Name:	RHO-CHEM
Trans 2 EPA ID:	UTR000007708
Trans 2 Name:	SLT
TSDf EPA ID:	WAD991281767
Trans Name:	BURLINGTON ENVIRONMENTAL INC KENT
TSDf Alt EPA ID:	Not reported
TSDf Alt Name:	Not reported
Waste Code Description:	612 - Household waste
RCRA Code:	NA
Meth Code:	R01 - Recycler
Quantity Tons:	3.575
Waste Quantity:	7150
Quantity Unit:	P
Additional Code 1:	Not reported
Additional Code 2:	Not reported
Additional Code 3:	Not reported
Additional Code 4:	Not reported
Additional Code 5:	Not reported
Shipment Date:	20050319
Creation Date:	6/12/2005 18:30:27
Receipt Date:	20050322
Manifest ID:	23768986
Trans EPA ID:	CAD008364432
Trans Name:	RHO-CHEM
Trans 2 EPA ID:	UTR000007708

Map ID
Direction
Distance
Elevation

MAP FINDINGS

Site

Database(s)

EDR ID Number
EPA ID Number

LA COUNTY SANITATION DISTRICTS ANGELES (Continued)

S113020293

Trans 2 Name: SLT EXPRESS INC
TSDf EPA ID: WAD991281767
Trans Name: BURLINGTON ENVIRONMENTAL INC KENT
TSDf Alt EPA ID: Not reported
TSDf Alt Name: Not reported
Waste Code Description: 612 - Household waste
RCRA Code: NA
Meth Code: R01 - Recycler
Quantity Tons: 3.9
Waste Quantity: 7800
Quantity Unit: P
Additional Code 1: Not reported
Additional Code 2: Not reported
Additional Code 3: Not reported
Additional Code 4: Not reported
Additional Code 5: Not reported

Shipment Date: 20050319
Creation Date: 6/12/2005 18:30:27
Receipt Date: 20050322
Manifest ID: 23768986
Trans EPA ID: CAD008364432
Trans Name: RHO-CHEM
Trans 2 EPA ID: UTR000007708
Trans 2 Name: SLT EXPRESS INC
TSDf EPA ID: WAD991281767
Trans Name: BURLINGTON ENVIRONMENTAL INC KENT
TSDf Alt EPA ID: Not reported
TSDf Alt Name: Not reported
Waste Code Description: 612 - Household waste
RCRA Code: NA
Meth Code: R01 - Recycler
Quantity Tons: 5.625
Waste Quantity: 11250
Quantity Unit: P
Additional Code 1: Not reported
Additional Code 2: Not reported
Additional Code 3: Not reported
Additional Code 4: Not reported
Additional Code 5: Not reported

Shipment Date: 20050319
Creation Date: 6/12/2005 18:30:27
Receipt Date: 20050322
Manifest ID: 23768986
Trans EPA ID: CAD008364432
Trans Name: RHO-CHEM
Trans 2 EPA ID: UTR000007708
Trans 2 Name: SLT EXPRESS INC
TSDf EPA ID: WAD991281767
Trans Name: BURLINGTON ENVIRONMENTAL INC KENT
TSDf Alt EPA ID: Not reported
TSDf Alt Name: Not reported
Waste Code Description: 612 - Household waste
RCRA Code: NA
Meth Code: T03 - Treatment, Incineration
Quantity Tons: 1.5

Map ID
Direction
Distance
Elevation

MAP FINDINGS

Site

Database(s)

EDR ID Number
EPA ID Number

LA COUNTY SANITATION DISTRICTS ANGELES (Continued)

S113020293

Waste Quantity: 3000
Quantity Unit: P
Additional Code 1: Not reported
Additional Code 2: Not reported
Additional Code 3: Not reported
Additional Code 4: Not reported
Additional Code 5: Not reported

Additional Info:

Year: 2014
Gen EPA ID: CAH111000842

Shipment Date: 20140308
Creation Date: 4/9/2015 22:15:05
Receipt Date: 20140314
Manifest ID: 000192050MWI
Trans EPA ID: CAD983649880
Trans Name: PSC ENVIRONMENTAL SERVICES OF POMONA LP
Trans 2 EPA ID: CAR000177527
Trans 2 Name: PHILIP WEST INDUSTRIAL SERVICES
TSDf EPA ID: ARD981057870
Trans Name: RINECO CHEMICAL INC
TSDf Alt EPA ID: CAD008364432
TSDf Alt Name: RHO CHEM LLC
Waste Code Description: 612 - Household waste
RCRA Code: Not reported
Meth Code: H061 - Fuel Blending Prior To Energy Recovery At Another Site
Quantity Tons: 3.375
Waste Quantity: 6750
Quantity Unit: P
Additional Code 1: Not reported
Additional Code 2: Not reported
Additional Code 3: Not reported
Additional Code 4: Not reported
Additional Code 5: Not reported

Shipment Date: 20140308
Creation Date: Not reported
Receipt Date: Not reported
Manifest ID: 000192091MWI
Trans EPA ID: CAD983649880
Trans Name: PSC ENVIRONMENTAL SERVICES OF POMONA LP
Trans 2 EPA ID: CAR000177527
Trans 2 Name: PHILIP WEST INDUSTRIAL SERVICES
TSDf EPA ID: CAD008364432
Trans Name: RHO CHEM LLC
TSDf Alt EPA ID: Not reported
TSDf Alt Name: Not reported
Waste Code Description: 612 - Household waste
RCRA Code: Not reported
Meth Code: H141 - Storage, Bulking, And/Or Transfer Off Site--No Treatment/Reovery (H010-H129) Or (H131-H135)
Quantity Tons: 0.25
Waste Quantity: 500
Quantity Unit: P
Additional Code 1: Not reported
Additional Code 2: Not reported

Map ID
Direction
Distance
Elevation

MAP FINDINGS

Site

Database(s)

EDR ID Number
EPA ID Number

LA COUNTY SANITATION DISTRICTS ANGELES (Continued)

S113020293

Additional Code 3:	Not reported
Additional Code 4:	Not reported
Additional Code 5:	Not reported
Shipment Date:	20140308
Creation Date:	4/9/2015 22:15:05
Receipt Date:	20140318
Manifest ID:	000192052MWI
Trans EPA ID:	CAD983649880
Trans Name:	PSC ENVIRONMENTAL SERVICES OF POMONA LP
Trans 2 EPA ID:	CAR000156125
Trans 2 Name:	LIGHTING RESOURCES LLC
TSDF EPA ID:	CAR000156125
Trans Name:	LIGHTING RESOURCES INC
TSDF Alt EPA ID:	AZD983476680
TSDF Alt Name:	LIGHTING RESOURCES LLC
Waste Code Description:	612 - Household waste
RCRA Code:	Not reported
Meth Code:	H040 - Incineration--Thermal Destruction Other Than Use As A Fuel
Quantity Tons:	0.02
Waste Quantity:	40
Quantity Unit:	P
Additional Code 1:	Not reported
Additional Code 2:	Not reported
Additional Code 3:	Not reported
Additional Code 4:	Not reported
Additional Code 5:	Not reported
Shipment Date:	20140308
Creation Date:	5/14/2014 22:14:54
Receipt Date:	20140314
Manifest ID:	000192090MWI
Trans EPA ID:	CAD983649880
Trans Name:	PSC ENVIRONMENTAL SERVICES OF POMONA LP
Trans 2 EPA ID:	Not reported
Trans 2 Name:	Not reported
TSDF EPA ID:	CAD008364432
Trans Name:	RHO CHEM LLC
TSDF Alt EPA ID:	Not reported
TSDF Alt Name:	Not reported
Waste Code Description:	612 - Household waste
RCRA Code:	Not reported
Meth Code:	H141 - Storage, Bulking, And/Or Transfer Off Site--No Treatment/Reovery (H010-H129) Or (H131-H135)
Quantity Tons:	2.125
Waste Quantity:	4250
Quantity Unit:	P
Additional Code 1:	Not reported
Additional Code 2:	Not reported
Additional Code 3:	Not reported
Additional Code 4:	Not reported
Additional Code 5:	Not reported
Shipment Date:	20140308
Creation Date:	5/14/2014 22:14:54
Receipt Date:	20140314
Manifest ID:	000192090MWI

Map ID
Direction
Distance
Elevation

MAP FINDINGS

Site

Database(s)

EDR ID Number
EPA ID Number

LA COUNTY SANITATION DISTRICTS ANGELES (Continued)

S113020293

Trans EPA ID: CAD983649880
Trans Name: PSC ENVIRONMENTAL SERVICES OF POMONA LP
Trans 2 EPA ID: Not reported
Trans 2 Name: Not reported
TSDf EPA ID: CAD008364432
Trans Name: RHO CHEM LLC
TSDf Alt EPA ID: Not reported
TSDf Alt Name: Not reported
Waste Code Description: 612 - Household waste
RCRA Code: Not reported
Meth Code: H141 - Storage, Bulking, And/Or Transfer Off Site--No Treatment/Reovery (H010-H129) Or (H131-H135)

Quantity Tons: 0.8
Waste Quantity: 1600
Quantity Unit: P
Additional Code 1: Not reported
Additional Code 2: Not reported
Additional Code 3: Not reported
Additional Code 4: Not reported
Additional Code 5: Not reported

Shipment Date: 20140308
Creation Date: 8/9/2014 22:15:07
Receipt Date: 20140314
Manifest ID: 000192091MWI
Trans EPA ID: CAD983649880
Trans Name: PSC ENVIRONMENTAL SERVICES OF POMONA LP
Trans 2 EPA ID: CAR000177527
Trans 2 Name: PHILIP WEST INDUSTRIAL SERVICES
TSDf EPA ID: CAD008364432
Trans Name: RHO CHEM LLC
TSDf Alt EPA ID: Not reported
TSDf Alt Name: Not reported
Waste Code Description: 612 - Household waste
RCRA Code: Not reported
Meth Code: H141 - Storage, Bulking, And/Or Transfer Off Site--No Treatment/Reovery (H010-H129) Or (H131-H135)

Quantity Tons: 1.3
Waste Quantity: 2600
Quantity Unit: P
Additional Code 1: Not reported
Additional Code 2: Not reported
Additional Code 3: Not reported
Additional Code 4: Not reported
Additional Code 5: Not reported

Shipment Date: 20140308
Creation Date: 8/9/2014 22:15:07
Receipt Date: 20140314
Manifest ID: 000192091MWI
Trans EPA ID: CAD983649880
Trans Name: PSC ENVIRONMENTAL SERVICES OF POMONA LP
Trans 2 EPA ID: CAR000177527
Trans 2 Name: PHILIP WEST INDUSTRIAL SERVICES
TSDf EPA ID: CAD008364432
Trans Name: RHO CHEM LLC
TSDf Alt EPA ID: Not reported

Map ID
 Direction
 Distance
 Elevation

MAP FINDINGS

Site

Database(s)

EDR ID Number
 EPA ID Number

LA COUNTY SANITATION DISTRICTS ANGELES (Continued)

S113020293

TSDf Alt Name:	Not reported
Waste Code Description:	612 - Household waste
RCRA Code:	Not reported
Meth Code:	H141 - Storage, Bulking, And/Or Transfer Off Site--No Treatment/Reovery (H010-H129) Or (H131-H135)
Quantity Tons:	0.65
Waste Quantity:	1300
Quantity Unit:	P
Additional Code 1:	Not reported
Additional Code 2:	Not reported
Additional Code 3:	Not reported
Additional Code 4:	Not reported
Additional Code 5:	Not reported
Shipment Date:	20140308
Creation Date:	5/14/2014 22:14:54
Receipt Date:	20140314
Manifest ID:	000192302MWI
Trans EPA ID:	CAD983649880
Trans Name:	PSC ENVIRONMENTAL SERVICES OF POMONA LP
Trans 2 EPA ID:	CAD008364432
Trans 2 Name:	RHO CHEM LLC
TSDf EPA ID:	CAD008364432
Trans Name:	RHO CHEM LLC
TSDf Alt EPA ID:	Not reported
TSDf Alt Name:	Not reported
Waste Code Description:	612 - Household waste
RCRA Code:	Not reported
Meth Code:	H061 - Fuel Blending Prior To Energy Recovery At Another Site
Quantity Tons:	3.1985
Waste Quantity:	6397
Quantity Unit:	P
Additional Code 1:	Not reported
Additional Code 2:	Not reported
Additional Code 3:	Not reported
Additional Code 4:	Not reported
Additional Code 5:	Not reported
Shipment Date:	20140308
Creation Date:	8/10/2014 22:15:13
Receipt Date:	20140318
Manifest ID:	000192303MWI
Trans EPA ID:	CAD983649880
Trans Name:	PSC ENVIRONMENTAL SERVICES OF POMONA LP
Trans 2 EPA ID:	Not reported
Trans 2 Name:	Not reported
TSDf EPA ID:	NVD980895338
Trans Name:	21ST CENTURY ENVIRONMENTAL MANAGEMENT OF NEVADA LLC
TSDf Alt EPA ID:	Not reported
TSDf Alt Name:	Not reported
Waste Code Description:	612 - Household waste
RCRA Code:	Not reported
Meth Code:	H141 - Storage, Bulking, And/Or Transfer Off Site--No Treatment/Reovery (H010-H129) Or (H131-H135)
Quantity Tons:	0.0075
Waste Quantity:	15
Quantity Unit:	P

Map ID
Direction
Distance
Elevation

MAP FINDINGS

Site

Database(s)

EDR ID Number
EPA ID Number

LA COUNTY SANITATION DISTRICTS ANGELES (Continued)

S113020293

Additional Code 1: Not reported
Additional Code 2: Not reported
Additional Code 3: Not reported
Additional Code 4: Not reported
Additional Code 5: Not reported

Shipment Date: 20140308
Creation Date: 8/10/2014 22:15:13
Receipt Date: 20140318
Manifest ID: 000192303MWI
Trans EPA ID: CAD983649880
Trans Name: PSC ENVIRONMENTAL SERVICES OF POMONA LP
Trans 2 EPA ID: Not reported
Trans 2 Name: Not reported
TSDf EPA ID: NVD980895338
Trans Name: 21ST CENTURY ENVIRONMENTAL MANAGEMENT OF NEVADA LLC
TSDf Alt EPA ID: Not reported
TSDf Alt Name: Not reported
Waste Code Description: 612 - Household waste
RCRA Code: Not reported
Meth Code: H141 - Storage, Bulking, And/Or Transfer Off Site--No Treatment/Reovery (H010-H129) Or (H131-H135)

Quantity Tons: 0.1
Waste Quantity: 200
Quantity Unit: P

Additional Code 1: Not reported
Additional Code 2: Not reported
Additional Code 3: Not reported
Additional Code 4: Not reported
Additional Code 5: Not reported

HWTS:

Name: LA COUNTY SANITATION DISTRICTS ANGELES
Address: 8101 S ROSEMEAD BLVD
Address 2: Not reported
City,State,Zip: PICO RIVERA, CA 906600000
EPA ID: CAH111000842
Inactive Date: Not reported
Create Date: 01/12/2000
Last Act Date: 01/12/2000
Mailing Name: Not reported
Mailing Address: 1955 WORKMAN MILL RD
Mailing Address 2: Not reported
Mailing City,State,Zip: WHITTIER, CA 906010000
Owner Name: LA COUNTY
Owner Address: 1955 WORKMAN MILL RD
Owner Address 2: Not reported
Owner City,State,Zip: WHITTIER, CA 906010000
Contact Name: JOE REILLY EXT 1622
Contact Address: 1955 WORKMAN MILL RD
Contact Address 2: Not reported
City,State,Zip: WHITTIER, CA 906010000

MAP FINDINGS

Map ID
Direction
Distance
Elevation

Site

Database(s)

EDR ID Number
EPA ID Number

A16
Target
Property

SOUTHERN CALIFORNIA GAS CO.
8101 ROSEMEAD BLVD S
PICO RIVERA, CA

CA RGA LUST

S114693675
N/A

Site 16 of 29 in cluster A

Actual:
148 ft.

RGA LUST:
Name: SOUTHERN CALIFORNIA GAS CO.
Address: 8101 ROSEMEAD BLVD S
City: PICO RIVERA
State: PICO RIVERA
1994 SOUTHERN CALIFORNIA GAS CO. 8101 ROSEMEAD BLVD S

A17
Target
Property

SOUTHERN CA GAS CO
8101 ROSEMEAD BLVD S
PICO RIVERA, CA 90660

CA ENVIROSTOR
CA LUST
CA Cortese
CA HIST CORTESE
CA NPDES
CA CIWQS
CA CERS

S102279762
N/A

Site 17 of 29 in cluster A

Actual:
148 ft.

ENVIROSTOR:
Name: SO CAL GAS/PICO RIVERA MGP
Address: 8101 SOUTH ROSEMEAD
City,State,Zip: PICO RIVERA, CA 90660
Facility ID: 19490119
Status: Refer: RCRA
Status Date: 09/06/1995
Site Code: Not reported
Site Type: Historical
Site Type Detailed: * Historical
Acres: Not reported
NPL: NO
Regulatory Agencies: NONE SPECIFIED
Lead Agency: NONE SPECIFIED
Program Manager: Not reported
Supervisor: Referred - Not Assigned
Division Branch: Cleanup Chatsworth
Assembly: 58
Senate: 32
Special Program: Not reported
Restricted Use: NO
Site Mgmt Req: NONE SPECIFIED
Funding: Not reported
Latitude: 33.96849
Longitude: -118.1090
APN: 6368006800
Past Use: NONE SPECIFIED
Potential COC: NONE SPECIFIED
Confirmed COC: NONE SPECIFIED
Potential Description: NONE SPECIFIED
Alias Name: SO CAL GAS/PICO RIVERA
Alias Type: Alternate Name
Alias Name: SOUTHERN CALIF GAS CO - PICO RIVERA
Alias Type: Alternate Name
Alias Name: SOUTHERN CALIFORNIA GAS
Alias Type: Alternate Name
Alias Name: SOUTHERN CALIFORNIA GAS COMPANY
Alias Type: Alternate Name
Alias Name: 6368006800

Map ID
Direction
Distance
Elevation

MAP FINDINGS

Site

Database(s)

EDR ID Number
EPA ID Number

SOUTHERN CA GAS CO (Continued)

S102279762

Alias Type: APN
Alias Name: CAT000625137
Alias Type: EPA Identification Number
Alias Name: 19490119
Alias Type: Envirostor ID Number

Completed Info:

Completed Area Name: PROJECT WIDE
Completed Sub Area Name: Not reported
Completed Document Type: * Discovery
Completed Date: 11/13/1980
Comments: FACILITY IDENTIFIED FAC ID LACE CO ENGR. STD S/G TRAP TO SEWER

Future Area Name: Not reported
Future Sub Area Name: Not reported
Future Document Type: Not reported
Future Due Date: Not reported
Schedule Area Name: Not reported
Schedule Sub Area Name: Not reported
Schedule Document Type: Not reported
Schedule Due Date: Not reported
Schedule Revised Date: Not reported

LUST:

Name: SOUTHERN CA GAS CO
Address: 8101 ROSEMEAD BLVD S
City,State,Zip: PICO RIVERA, CA 90660
Lead Agency: LOS ANGELES COUNTY
Case Type: LUST Cleanup Site
Geo Track: http://geotracker.waterboards.ca.gov/profile_report.asp?global_id=T0603702939
Global Id: T0603702939
Latitude: 33.968029
Longitude: -118.106616
Status: Completed - Case Closed
Status Date: 07/31/1991
Case Worker: JOA
RB Case Number: I-03798
Local Agency: LOS ANGELES COUNTY
File Location: Not reported
Local Case Number: Not reported
Potential Media Affect: Soil
Potential Contaminants of Concern: Waste Oil / Motor / Hydraulic / Lubricating
Site History: Not reported

LUST:

Global Id: T0603702939
Contact Type: Local Agency Caseworker
Contact Name: JOHN AWUJO
Organization Name: LOS ANGELES COUNTY
Address: 900 S FREMONT AVE
City: ALHAMBRA
Email: jawujo@dpw.lacounty.gov
Phone Number: 6264583507

Global Id: T0603702939
Contact Type: Regional Board Caseworker
Contact Name: YUE RONG
Organization Name: LOS ANGELES RWQCB (REGION 4)

Map ID
Direction
Distance
Elevation

MAP FINDINGS

Site

Database(s)

EDR ID Number
EPA ID Number

SOUTHERN CA GAS CO (Continued)

S102279762

Address: 320 W. 4TH ST., SUITE 200
City: Los Angeles
Email: yrong@waterboards.ca.gov
Phone Number: Not reported

LUST:

Global Id: T0603702939
Action Type: Other
Date: 05/02/1989
Action: Leak Discovery

Global Id: T0603702939
Action Type: Other
Date: 05/04/1989
Action: Leak Reported

LUST:

Global Id: T0603702939
Status: Open - Case Begin Date
Status Date: 05/02/1989

Global Id: T0603702939
Status: Open - Site Assessment
Status Date: 05/03/1989

Global Id: T0603702939
Status: Completed - Case Closed
Status Date: 07/31/1991

LUST REG 4:

Region: 4
Regional Board: 04
County: Los Angeles
Facility Id: I-03798
Status: Case Closed
Substance: Waste Oil
Substance Quantity: Not reported
Local Case No: Not reported
Case Type: Soil
Abatement Method Used at the Site: Not reported
Global ID: T0603702939
W Global ID: Not reported
Staff: UNK
Local Agency: 19000
Cross Street: SLAUSON
Enforcement Type: Not reported
Date Leak Discovered: 5/2/1989
Date Leak First Reported: 5/4/1989
Date Leak Record Entered: Not reported
Date Confirmation Began: Not reported
Date Leak Stopped: Not reported
Date Case Last Changed on Database: 12/18/1991
Date the Case was Closed: 7/31/1991
How Leak Discovered: OM
How Leak Stopped: Not reported

Map ID
Direction
Distance
Elevation

MAP FINDINGS

Site

Database(s)

EDR ID Number
EPA ID Number

SOUTHERN CA GAS CO (Continued)

S102279762

Cause of Leak: Overfill
Leak Source: UNK
Operator: Not reported
Water System: Not reported
Well Name: Not reported
Approx. Dist To Production Well (ft): 2041.7024962241322012147601259
Source of Cleanup Funding: UNK
Preliminary Site Assessment Workplan Submitted: Not reported
Preliminary Site Assessment Began: Not reported
Pollution Characterization Began: 5/3/1989
Remediation Plan Submitted: Not reported
Remedial Action Underway: Not reported
Post Remedial Action Monitoring Began: Not reported
Enforcement Action Date: Not reported
Historical Max MTBE Date: Not reported
Hist Max MTBE Conc in Groundwater: Not reported
Hist Max MTBE Conc in Soil: Not reported
Significant Interim Remedial Action Taken: Not reported
GW Qualifier: Not reported
Soil Qualifier: Not reported
Organization: Not reported
Owner Contact: Not reported
Responsible Party: SOUTHERN CALIFORNIA GAS CO.
RP Address: 8101 S ROSEMEAD BLVD, PICO RIVERA, CA 90660
Program: LUST
Lat/Long: 33.9675456 / -1
Local Agency Staff: Not reported
Beneficial Use: Not reported
Priority: Not reported
Cleanup Fund Id: Not reported
Suspended: Not reported
Assigned Name: Not reported
Summary: UST HERE A 55 GALLON DRUM. TPH IN SOIL 22000 MG/KG.

CORTESE:

Name: SOUTHERN CA GAS CO
Address: 8101 ROSEMEAD BLVD S
City,State,Zip: PICO RIVERA, CA 90660
Region: CORTESE
Envirostor Id: Not reported
Global ID: T0603702939
Site/Facility Type: LUST CLEANUP SITE
Cleanup Status: COMPLETED - CASE CLOSED
Status Date: Not reported
Site Code: Not reported
Latitude: Not reported
Longitude: Not reported
Owner: Not reported
Enf Type: Not reported
Swat R: Not reported
Flag: active
Order No: Not reported
Waste Discharge System No: Not reported
Effective Date: Not reported
Region 2: Not reported
WID Id: Not reported
Solid Waste Id No: Not reported

Map ID
Direction
Distance
Elevation

MAP FINDINGS

Site

Database(s)

EDR ID Number
EPA ID Number

SOUTHERN CA GAS CO (Continued)

S102279762

Waste Management Unit Name: Not reported
File Name: Active Open

HIST CORTESE:
edr_fname: SOUTHERN CA GAS CO
edr_fadd1: 8101 ROSEMEAD
City,State,Zip: PICO RIVERA, CA 90660
Region: CORTESE
Facility County Code: 19
Reg By: LTNKA
Reg Id: I-03798

NPDES:
Name: PICO RIVERA FACILITY
Address: 8101 ROSEMEAD BLVD
City,State,Zip: PICO RIVERA, CA 90660
Facility Status: Not reported
NPDES Number: Not reported
Region: Not reported
Agency Number: Not reported
Regulatory Measure ID: Not reported
Place ID: Not reported
Order Number: Not reported
WDID: 4 19I002595
Regulatory Measure Type: Industrial
Program Type: Not reported
Adoption Date Of Regulatory Measure: Not reported
Effective Date Of Regulatory Measure: Not reported
Termination Date Of Regulatory Measure: Not reported
Expiration Date Of Regulatory Measure: Not reported
Discharge Address: Not reported
Discharge Name: Not reported
Discharge City: Not reported
Discharge State: Not reported
Discharge Zip: Not reported
Status: Terminated
Status Date: 08/29/2017
Operator Name: Southern California Gas Company TSFs
Operator Address: 555 W 5th Street ML GT17E2
Operator City: LosAngeles
Operator State: California
Operator Zip: 90013

NPDES as of 03/2018:
NPDES Number: CAS000001
Status: Terminated
Agency Number: 0
Region: 4
Regulatory Measure ID: 188997
Order Number: 97-03-DWQ
Regulatory Measure Type: Enrollee
Place ID: Not reported
WDID: 4 19I002595
Program Type: Industrial
Adoption Date Of Regulatory Measure: Not reported
Effective Date Of Regulatory Measure: 04/01/1992
Expiration Date Of Regulatory Measure: Not reported

Map ID
Direction
Distance
Elevation

MAP FINDINGS

Site

Database(s)

EDR ID Number
EPA ID Number

SOUTHERN CA GAS CO (Continued)

S102279762

Termination Date Of Regulatory Measure: 04/04/2017
Discharge Name: Southern California Gas Company TSFs
Discharge Address: 555 W 5th Street ML GT17E2
Discharge City: LosAngeles
Discharge State: California
Discharge Zip: 90013
Received Date: Not reported
Processed Date: Not reported
Status: Not reported
Status Date: Not reported
Place Size: Not reported
Place Size Unit: Not reported
Contact: Not reported
Contact Title: Not reported
Contact Phone: Not reported
Contact Phone Ext: Not reported
Contact Email: Not reported
Operator Name: Not reported
Operator Address: Not reported
Operator City: Not reported
Operator State: Not reported
Operator Zip: Not reported
Operator Contact: Not reported
Operator Contact Title: Not reported
Operator Contact Phone: Not reported
Operator Contact Phone Ext: Not reported
Operator Contact Email: Not reported
Operator Type: Not reported
Developer: Not reported
Developer Address: Not reported
Developer City: Not reported
Developer State: Not reported
Developer Zip: Not reported
Developer Contact: Not reported
Developer Contact Title: Not reported
Constype Linear Utility Ind: Not reported
Emergency Phone: Not reported
Emergency Phone Ext: Not reported
Constype Above Ground Ind: Not reported
Constype Below Ground Ind: Not reported
Constype Cable Line Ind: Not reported
Constype Comm Line Ind: Not reported
Constype Commercial Ind: Not reported
Constype Electrical Line Ind: Not reported
Constype Gas Line Ind: Not reported
Constype Industrial Ind: Not reported
Constype Other Description: Not reported
Constype Other Ind: Not reported
Constype Recons Ind: Not reported
Constype Residential Ind: Not reported
Constype Transport Ind: Not reported
Constype Utility Description: Not reported
Constype Utility Ind: Not reported
Constype Water Sewer Ind: Not reported
Dir Discharge Uswater Ind: Not reported
Receiving Water Name: Not reported
Certifier: Not reported

Map ID
Direction
Distance
Elevation

MAP FINDINGS

Site

Database(s)

EDR ID Number
EPA ID Number

SOUTHERN CA GAS CO (Continued)

S102279762

Certifier Title:	Not reported
Certification Date:	Not reported
Primary Sic:	Not reported
Secondary Sic:	Not reported
Tertiary Sic:	Not reported
NPDES Number:	Not reported
Status:	Not reported
Agency Number:	Not reported
Region:	4
Regulatory Measure ID:	188997
Order Number:	Not reported
Regulatory Measure Type:	Industrial
Place ID:	Not reported
WDID:	4 19I002595
Program Type:	Not reported
Adoption Date Of Regulatory Measure:	Not reported
Effective Date Of Regulatory Measure:	Not reported
Expiration Date Of Regulatory Measure:	Not reported
Termination Date Of Regulatory Measure:	Not reported
Discharge Name:	Not reported
Discharge Address:	Not reported
Discharge City:	Not reported
Discharge State:	Not reported
Discharge Zip:	Not reported
Received Date:	05/09/2008
Processed Date:	04/01/1992
Status:	Active
Status Date:	04/11/2017
Place Size:	34.2
Place Size Unit:	Acres
Contact:	Ronald Fowler
Contact Title:	Interim Facility Manager
Contact Phone:	714-634-5003
Contact Phone Ext:	Not reported
Contact Email:	RWFowler@semprautilities.com
Operator Name:	Southern California Gas Company TSFs
Operator Address:	555 W 5th Street ML GT17E2
Operator City:	LosAngeles
Operator State:	California
Operator Zip:	90013
Operator Contact:	Ricardo Moreno
Operator Contact Title:	Water Quality Team Leader
Operator Contact Phone:	213-244-8305
Operator Contact Phone Ext:	Not reported
Operator Contact Email:	rmoreno3@semprautilities.com
Operator Type:	Private Business
Developer:	Not reported
Developer Address:	Not reported
Developer City:	Not reported
Developer State:	California
Developer Zip:	Not reported
Developer Contact:	Not reported
Developer Contact Title:	Not reported
Constype Linear Utility Ind:	Not reported
Emergency Phone:	714-837-7916
Emergency Phone Ext:	Not reported

Map ID
Direction
Distance
Elevation

MAP FINDINGS

Site

Database(s)

EDR ID Number
EPA ID Number

SOUTHERN CA GAS CO (Continued)

S102279762

Constype Above Ground Ind: Not reported
Constype Below Ground Ind: Not reported
Constype Cable Line Ind: Not reported
Constype Comm Line Ind: Not reported
Constype Commercial Ind: Not reported
Constype Electrical Line Ind: Not reported
Constype Gas Line Ind: Not reported
Constype Industrial Ind: Not reported
Constype Other Description: Not reported
Constype Other Ind: Not reported
Constype Recons Ind: Not reported
Constype Residential Ind: Not reported
Constype Transport Ind: Not reported
Constype Utility Description: Not reported
Constype Utility Ind: Not reported
Constype Water Sewer Ind: Not reported
Dir Discharge Uswater Ind: N
Receiving Water Name: Rio Hondo River Reach 1
Certifier: Richard Pearson
Certifier Title: Director
Certification Date: 31-JAN-17
Primary Sic: 4953-Refuse Systems
Secondary Sic: Not reported
Tertiary Sic: Not reported

CIWQS:

Name: PICO RIVERA FACILITY
Address: 8101 ROSEMEAD BLVD
City,State,Zip: PICO RIVERA, CA 90660
Agency: Southern California Gas Company TSFs
Agency Address: 555 W 5th Street ML GT17E2, Losangeles, CA 90013
Place/Project Type: Industrial - Refuse Systems
SIC/NAICS: 4953
Region: 4
Program: INDSTW
Regulatory Measure Status: Terminated
Regulatory Measure Type: Storm water industrial
Order Number: 2014-0057-DWQ
WDID: 4 19I002595
NPDES Number: CAS000001
Adoption Date: 01/01/1900
Effective Date: 04/01/1992
Termination Date: 04/04/2017
Expiration/Review Date: 01/01/1900
Design Flow: Not reported
Major/Minor: Not reported
Complexity: Not reported
TTWQ: Not reported
Enforcement Actions within 5 years: 0
Violations within 5 years: 0
Latitude: 33.968
Longitude: -118.10651

CERS:

Name: SOUTHERN CA GAS CO

Map ID
 Direction
 Distance
 Elevation

MAP FINDINGS

Site

Database(s)

EDR ID Number
 EPA ID Number

SOUTHERN CA GAS CO (Continued)

S102279762

Address: 8101 ROSEMEAD BLVD S
 City,State,Zip: PICO RIVERA, CA 90660
 Site ID: 191095
 CERS ID: T0603702939
 CERS Description: Leaking Underground Storage Tank Cleanup Site

Affiliation:

Affiliation Type Desc: Regional Board Caseworker
 Entity Name: YUE RONG - LOS ANGELES RWQCB (REGION 4)
 Entity Title: Not reported
 Affiliation Address: 320 W. 4TH ST., SUITE 200
 Affiliation City: Los Angeles
 Affiliation State: CA
 Affiliation Country: Not reported
 Affiliation Zip: Not reported
 Affiliation Phone: Not reported

Affiliation Type Desc: Local Agency Caseworker
 Entity Name: JOHN AWUJO - LOS ANGELES COUNTY
 Entity Title: Not reported
 Affiliation Address: 900 S FREMONT AVE
 Affiliation City: ALHAMBRA
 Affiliation State: CA
 Affiliation Country: Not reported
 Affiliation Zip: Not reported
 Affiliation Phone: 6264583507

A18
Target
Property

8101 SOUTH ROSEMEAD BLVD.
PICO RIVERA, CA 90660

CA CHMIRS S109040814
N/A

Site 18 of 29 in cluster A

Actual:
148 ft.

CHMIRS:
 Name: Not reported
 Address: 8101 SOUTH ROSEMEAD BLVD.
 City,State,Zip: PICO RIVERA, CA 90660
 OES Incident Number: 6-2527
 OES notification: 04/27/2006
 OES Date: Not reported
 OES Time: Not reported
Date Completed: Not reported
 Property Use: Not reported
 Agency Id Number: Not reported
 Agency Incident Number: Not reported
 Time Notified: Not reported
 Time Completed: Not reported
 Surrounding Area: Not reported
 Estimated Temperature: Not reported
 Property Management: Not reported
 More Than Two Substances Involved?: Not reported
 Resp Agncy Personel # Of Decontaminated: Not reported
 Responding Agency Personel # Of Injuries: Not reported
 Responding Agency Personel # Of Fatalities: Not reported
 Others Number Of Decontaminated: Not reported
 Others Number Of Injuries: Not reported
 Others Number Of Fatalities: Not reported

Map ID
Direction
Distance
Elevation

MAP FINDINGS

Site

Database(s)

EDR ID Number
EPA ID Number

(Continued)

S109040814

Vehicle Make/year:	Not reported
Vehicle License Number:	Not reported
Vehicle State:	Not reported
Vehicle Id Number:	Not reported
CA DOT PUC/ICC Number:	Not reported
Company Name:	Not reported
Reporting Officer Name/ID:	Not reported
Report Date:	Not reported
Facility Telephone:	Not reported
Waterway Involved:	Not reported
Waterway:	Not reported
Spill Site:	Not reported
Cleanup By:	Contractor
Containment:	Not reported
What Happened:	Not reported
Type:	Not reported
Measure:	Not reported
Other:	Not reported
Date/Time:	Not reported
Year:	2006
Agency:	Southern California Gas
Incident Date:	4/25/2006 12:00:00 AM
Admin Agency:	L. A. County Fire Prevention
Amount:	Not reported
Contained:	Yes
Site Type:	Other
E Date:	Not reported
Substance:	Liquid Hydrocarbon containing PCB
Gallons:	0.000000
Quarts:	2
Unknown:	0
Substance #2:	Not reported
Substance #3:	Not reported
Evacuations:	0
Number of Injuries:	0
Number of Fatalities:	0
#1 Pipeline:	Not reported
#2 Pipeline:	Not reported
#3 Pipeline:	Not reported
#1 Vessel >= 300 Tons:	Not reported
#2 Vessel >= 300 Tons:	Not reported
#3 Vessel >= 300 Tons:	Not reported
Evacs:	Not reported
Injuries:	Not reported
Fatals:	Not reported
Comments:	Not reported
Description:	The substance leaked from a filter into a bin. Cleanup is complete.

Map ID
Direction
Distance
Elevation

MAP FINDINGS

Site

Database(s)

EDR ID Number
EPA ID Number

PICO RIVERA (Continued)

U001564946

Type of Fuel: 1
Container Construction Thickness: .25
Leak Detection: None

Tank Num: 004
Container Num: HPSU703
Year Installed: 1980
Tank Capacity: 00012000
Tank Used for: PRODUCT
Type of Fuel: 1
Container Construction Thickness: .25
Leak Detection: Stock Inventor

Tank Num: 005
Container Num: HPSU704
Year Installed: Not reported
Tank Capacity: 00000500
Tank Used for: WASTE
Type of Fuel: 5
Container Construction Thickness: 12.
Leak Detection: None

Tank Num: 006
Container Num: HPSU705
Year Installed: 1954
Tank Capacity: 00000450
Tank Used for: WASTE
Type of Fuel: 0
Container Construction Thickness: 6
Leak Detection: None

Tank Num: 007
Container Num: HPSU706
Year Installed: 1958
Tank Capacity: 00000210
Tank Used for: WASTE
Type of Fuel: 0
Container Construction Thickness: Not reported
Leak Detection: None

Tank Num: 008
Container Num: HPSU707
Year Installed: Not reported
Tank Capacity: 00001885
Tank Used for: WASTE
Type of Fuel: 0
Container Construction Thickness: 6
Leak Detection: None

[Click here for Geo Tracker PDF:](#)

Map ID
Direction
Distance
Elevation

MAP FINDINGS

Site

Database(s)

EDR ID Number
EPA ID Number

A21 **SOUTHERN CALIFORNIA GAS COMPANY: PICO RIVERA**
Target **8101 S. ROSEMEAD BOULEVARD**
Property **PICO RIVERA, CA 90660**

CA UST **U004265552**
N/A

Site 21 of 29 in cluster A

Actual:
148 ft.

UST:
Name: SOUTHERN CALIFORNIA GAS COMPANY: PICO RIVERA
Address: 8101 S. ROSEMEAD BOULEVARD
City,State,Zip: PICO RIVERA, CA 90660
Facility ID: LACoFA0022597
Permitting Agency: Los Angeles County Fire Department
Latitude: 33.9685
Longitude: -118.10906

A22 **THE GAS CO./ SEMPRA ENERGY**
Target **8101 SOUTH ROSEMEAD BOULEVARD**
Property **PICO RIVERA, CA 90660**

CA CERS HAZ WASTE **1006094063**
CA CERS TANKS **N/A**
ICIS
US AIRS
FINDS
CA EMI
CA CERS

Site 22 of 29 in cluster A

Actual:
148 ft.

CERS HAZ WASTE:
Name: SOUTHERN CALIFORNIA GAS COMPANY: PICO RIVERA
Address: 8101 S. ROSEMEAD BOULEVARD
City,State,Zip: PICO RIVERA, CA 90660
Site ID: 69707
CERS ID: 10151535
CERS Description: Hazardous Waste Generator

Name: SOUTHERN CALIFORNIA GAS COMPANY: PICO RIVERA
Address: 8101 S. ROSEMEAD BOULEVARD
City,State,Zip: PICO RIVERA, CA 90660
Site ID: 69707
CERS ID: 10151535
CERS Description: RCRA LQ HW Generator

CERS TANKS:
Name: SOUTHERN CALIFORNIA GAS COMPANY: PICO RIVERA
Address: 8101 S. ROSEMEAD BOULEVARD
City,State,Zip: PICO RIVERA, CA 90660
Site ID: 69707
CERS ID: 10151535
CERS Description: Underground Storage Tank

Name: SOUTHERN CALIFORNIA GAS COMPANY: PICO RIVERA
Address: 8101 S. ROSEMEAD BOULEVARD
City,State,Zip: PICO RIVERA, CA 90660
Site ID: 69707
CERS ID: 10151535
CERS Description: Aboveground Petroleum Storage

ICIS:
Enforcement Action ID: CASCAA200137870
FRS ID: 110002420452
Action Name: NOV P59394 FOR RULE 2004(b)(4) & (d)(1)
Facility Name: THE GAS CO/SEMPRA ENERGY
Facility Address: 8101 S ROSEMEAD BLVD

Map ID
Direction
Distance
Elevation

MAP FINDINGS

Site

Database(s)

EDR ID Number
EPA ID Number

THE GAS CO./ SEMPRA ENERGY (Continued)

1006094063

PICO RIVERA, CA 90660
Enforcement Action Type: Notice of Violation
Facility County: LOS ANGELES
Program System Acronym: AIR
Enforcement Action Forum Desc: Administrative - Informal
EA Type Code: NOV
Facility SIC Code: 3823
Federal Facility ID: Not reported
Latitude in Decimal Degrees: 33.967722
Longitude in Decimal Degrees: -118.107173
Permit Type Desc: Not reported
Program System Acronym: CASCA0000603701014
Facility NAICS Code: 334513
Tribal Land Code: Not reported

Enforcement Action ID: CASCAA0000060370101400038
FRS ID: 110002420452
Action Name: THE GAS CO/SEMPRA ENERGY 060370101400038
Facility Name: THE GAS CO/SEMPRA ENERGY
Facility Address: 8101 S ROSEMEAD BLVD
PICO RIVERA, CA 90660

Enforcement Action Type: Administrative Order
Facility County: LOS ANGELES
Program System Acronym: AIR
Enforcement Action Forum Desc: Administrative - Formal
EA Type Code: SCAAO
Facility SIC Code: 3823
Federal Facility ID: Not reported
Latitude in Decimal Degrees: 33.967722
Longitude in Decimal Degrees: -118.107173
Permit Type Desc: Not reported
Program System Acronym: CASCA0000603701014
Facility NAICS Code: 334513
Tribal Land Code: Not reported

Enforcement Action ID: CASCAA0000060370101400037
FRS ID: 110002420452
Action Name: THE GAS CO/SEMPRA ENERGY 060370101400037
Facility Name: THE GAS CO/SEMPRA ENERGY
Facility Address: 8101 S ROSEMEAD BLVD
PICO RIVERA, CA 90660

Enforcement Action Type: Notice of Violation
Facility County: LOS ANGELES
Program System Acronym: AIR
Enforcement Action Forum Desc: Administrative - Informal
EA Type Code: NOV
Facility SIC Code: 3823
Federal Facility ID: Not reported
Latitude in Decimal Degrees: 33.967722
Longitude in Decimal Degrees: -118.107173
Permit Type Desc: Not reported
Program System Acronym: CASCA0000603701014
Facility NAICS Code: 334513
Tribal Land Code: Not reported

Enforcement Action ID: CASCAA0000060370101400033
FRS ID: 110002420452

Map ID
Direction
Distance
Elevation

MAP FINDINGS

Site

Database(s)

EDR ID Number
EPA ID Number

THE GAS CO./ SEMPRA ENERGY (Continued)

1006094063

Action Name: THE GAS CO/SEMPRA ENERGY 060370101400033
Facility Name: THE GAS CO/SEMPRA ENERGY
Facility Address: 8101 S ROSEMEAD BLVD
PICO RIVERA, CA 90660
Enforcement Action Type: Administrative Order
Facility County: LOS ANGELES
Program System Acronym: AIR
Enforcement Action Forum Desc: Administrative - Formal
EA Type Code: SCAAAO
Facility SIC Code: 3823
Federal Facility ID: Not reported
Latitude in Decimal Degrees: 33.967722
Longitude in Decimal Degrees: -118.107173
Permit Type Desc: Not reported
Program System Acronym: CASCA0000603701014
Facility NAICS Code: 334513
Tribal Land Code: Not reported

Enforcement Action ID: CASCAA0000060370101400032
FRS ID: 110002420452
Action Name: THE GAS CO/SEMPRA ENERGY 060370101400032
Facility Name: THE GAS CO/SEMPRA ENERGY
Facility Address: 8101 S ROSEMEAD BLVD
PICO RIVERA, CA 90660
Enforcement Action Type: Notice of Violation
Facility County: LOS ANGELES
Program System Acronym: AIR
Enforcement Action Forum Desc: Administrative - Informal
EA Type Code: NOV
Facility SIC Code: 3823
Federal Facility ID: Not reported
Latitude in Decimal Degrees: 33.967722
Longitude in Decimal Degrees: -118.107173
Permit Type Desc: Not reported
Program System Acronym: CASCA0000603701014
Facility NAICS Code: 334513
Tribal Land Code: Not reported

Enforcement Action ID: CASCAA0000060370101400026
FRS ID: 110002420452
Action Name: THE GAS CO/SEMPRA ENERGY 060370101400026
Facility Name: THE GAS CO/SEMPRA ENERGY
Facility Address: 8101 S ROSEMEAD BLVD
PICO RIVERA, CA 90660
Enforcement Action Type: Administrative Order
Facility County: LOS ANGELES
Program System Acronym: AIR
Enforcement Action Forum Desc: Administrative - Formal
EA Type Code: SCAAAO
Facility SIC Code: 3823
Federal Facility ID: Not reported
Latitude in Decimal Degrees: 33.967722
Longitude in Decimal Degrees: -118.107173
Permit Type Desc: Not reported
Program System Acronym: CASCA0000603701014
Facility NAICS Code: 334513
Tribal Land Code: Not reported

Map ID
Direction
Distance
Elevation

MAP FINDINGS

Site

Database(s)

EDR ID Number
EPA ID Number

THE GAS CO./ SEMPRA ENERGY (Continued)

1006094063

Enforcement Action ID: CASCAA0000060370101400025
FRS ID: 110002420452
Action Name: THE GAS CO/SEMPRA ENERGY 060370101400025
Facility Name: THE GAS CO/SEMPRA ENERGY
Facility Address: 8101 S ROSEMEAD BLVD
PICO RIVERA, CA 90660
Enforcement Action Type: Notice of Violation
Facility County: LOS ANGELES
Program System Acronym: AIR
Enforcement Action Forum Desc: Administrative - Informal
EA Type Code: NOV
Facility SIC Code: 3823
Federal Facility ID: Not reported
Latitude in Decimal Degrees: 33.967722
Longitude in Decimal Degrees: -118.107173
Permit Type Desc: Not reported
Program System Acronym: CASCA0000603701014
Facility NAICS Code: 334513
Tribal Land Code: Not reported

US AIRS MINOR:

Envid: 1006094063
Region Code: 09
Programmatic ID: AIR CASCA0000603701014
Facility Registry ID: 110002420452
D and B Number: Not reported
Primary SIC Code: 3823
NAICS Code: 334513
Default Air Classification Code: MIN
Facility Type of Ownership Code: POF
Air CMS Category Code: Not reported
HPV Status: Not reported

FINDS:

Registry ID: 110002420452

Click Here:

Environmental Interest/Information System:

NCDB (National Compliance Data Base) supports implementation of the Federal Insecticide, Fungicide, and Rodenticide Act (FIFRA) and the Toxic Substances Control Act (TSCA). The system tracks inspections in regions and states with cooperative agreements, enforcement actions, and settlements.

AFS (Aerometric Information Retrieval System (AIRS) Facility Subsystem) replaces the former Compliance Data System (CDS), the National Emission Data System (NEDS), and the Storage and Retrieval of Aerometric Data (SAROAD). AIRS is the national repository for information concerning airborne pollution in the United States. AFS is used to track emissions and compliance data from industrial plants. AFS data are utilized by states to prepare State Implementation Plans to comply with regulatory programs and by EPA as an input for the estimation of total national emissions. AFS is undergoing a major redesign to support facility operating permits required under Title V of the Clean Air Act.

RCRAInfo is a national information system that supports the Resource

Map ID
Direction
Distance
Elevation

MAP FINDINGS

Site

Database(s)

EDR ID Number
EPA ID Number

THE GAS CO./ SEMPRA ENERGY (Continued)

1006094063

Conservation and Recovery Act (RCRA) program through the tracking of events and activities related to facilities that generate, transport, and treat, store, or dispose of hazardous waste. RCRAInfo allows RCRA program staff to track the notification, permit, compliance, and corrective action activities required under RCRA.

HAZARDOUS AIR POLLUTANT MAJOR
STATE MASTER
HAZARDOUS WASTE BIENNIAL REPORTER
SUPERFUND (NON-NPL)
AIR MINOR

ICIS (Integrated Compliance Information System) is the Integrated Compliance Information System and provides a database that, when complete, will contain integrated Enforcement and Compliance information across most of EPA's programs. The vision for ICIS is to replace EPA's independent databases that contain Enforcement data with a single repository for that information. Currently, ICIS contains all Federal Administrative and Judicial enforcement actions. This information is maintained in ICIS by EPA in the Regional offices and its Headquarters. A future release of ICIS will replace the Permit Compliance System (PCS) which supports the NPDES and will integrate that information with Federal actions already in the system. ICIS also has the capability to track other activities occurring in the Region that support Compliance and Enforcement programs. These include; Incident Tracking, Compliance Assistance, and Compliance Monitoring.

[Click this hyperlink](#) while viewing on your computer to access additional FINDS: detail in the EDR Site Report.

EMI:

Name:	SO CAL GAS CO
Address:	8101 S ROSEMEAD BL
City,State,Zip:	PICO RIVERA, CA 90660
Year:	1987
County Code:	19
Air Basin:	SC
Facility ID:	11119
Air District Name:	SC
SIC Code:	4925
Air District Name:	SOUTH COAST AQMD
Community Health Air Pollution Info System:	Not reported
Consolidated Emission Reporting Rule:	Not reported
Total Organic Hydrocarbon Gases Tons/Yr:	23
Reactive Organic Gases Tons/Yr:	11
Carbon Monoxide Emissions Tons/Yr:	1
NOX - Oxides of Nitrogen Tons/Yr:	4
SOX - Oxides of Sulphur Tons/Yr:	4
Particulate Matter Tons/Yr:	0
Part. Matter 10 Micrometers and Smllr Tons/Yr:	0

Name:	SO CAL GAS CO
Address:	8101 S ROSEMEAD BL
City,State,Zip:	PICO RIVERA, CA 90660
Year:	1990
County Code:	19
Air Basin:	SC
Facility ID:	11119
Air District Name:	SC
SIC Code:	4925

Map ID
Direction
Distance
Elevation

MAP FINDINGS

Site

Database(s)

EDR ID Number
EPA ID Number

THE GAS CO./ SEMPRA ENERGY (Continued)

1006094063

Air District Name: SOUTH COAST AQMD
Community Health Air Pollution Info System: Not reported
Consolidated Emission Reporting Rule: Not reported
Total Organic Hydrocarbon Gases Tons/Yr: 8
Reactive Organic Gases Tons/Yr: 3
Carbon Monoxide Emissions Tons/Yr: 2
NOX - Oxides of Nitrogen Tons/Yr: 13
SOX - Oxides of Sulphur Tons/Yr: 0
Particulate Matter Tons/Yr: 0
Part. Matter 10 Micrometers and Smlr Tons/Yr:0

Name: SO CAL GAS CO
Address: 8101 S ROSEMEAD BLVD
City,State,Zip: PICO RIVERA, CA 90660
Year: 1995
County Code: 19
Air Basin: SC
Facility ID: 11119
Air District Name: SC
SIC Code: 4925
Air District Name: SOUTH COAST AQMD
Community Health Air Pollution Info System: Not reported
Consolidated Emission Reporting Rule: Not reported
Total Organic Hydrocarbon Gases Tons/Yr: 6
Reactive Organic Gases Tons/Yr: 3
Carbon Monoxide Emissions Tons/Yr: 4
NOX - Oxides of Nitrogen Tons/Yr: 7
SOX - Oxides of Sulphur Tons/Yr: 0
Particulate Matter Tons/Yr: 0
Part. Matter 10 Micrometers and Smlr Tons/Yr:0

Name: SO CAL GAS CO
Address: 8101 S ROSEMEAD BLVD
City,State,Zip: PICO RIVERA, CA 90660
Year: 1996
County Code: 19
Air Basin: SC
Facility ID: 11119
Air District Name: SC
SIC Code: 4925
Air District Name: SOUTH COAST AQMD
Community Health Air Pollution Info System: Not reported
Consolidated Emission Reporting Rule: Not reported
Total Organic Hydrocarbon Gases Tons/Yr: 21
Reactive Organic Gases Tons/Yr: 12
Carbon Monoxide Emissions Tons/Yr: 3
NOX - Oxides of Nitrogen Tons/Yr: 4
SOX - Oxides of Sulphur Tons/Yr: 0
Particulate Matter Tons/Yr: 0
Part. Matter 10 Micrometers and Smlr Tons/Yr:0

Name: SO CAL GAS CO
Address: 8101 S ROSEMEAD BLVD
City,State,Zip: PICO RIVERA, CA 90660
Year: 1997
County Code: 19
Air Basin: SC

Map ID
Direction
Distance
Elevation

MAP FINDINGS

Site

Database(s)

EDR ID Number
EPA ID Number

THE GAS CO./ SEMPRA ENERGY (Continued)

1006094063

Facility ID: 11119
Air District Name: SC
SIC Code: 4925
Air District Name: SOUTH COAST AQMD
Community Health Air Pollution Info System: Not reported
Consolidated Emission Reporting Rule: Not reported
Total Organic Hydrocarbon Gases Tons/Yr: 10
Reactive Organic Gases Tons/Yr: 6
Carbon Monoxide Emissions Tons/Yr: 2
NOX - Oxides of Nitrogen Tons/Yr: 3
SOX - Oxides of Sulphur Tons/Yr: 0
Particulate Matter Tons/Yr: 0
Part. Matter 10 Micrometers and Smlr Tons/Yr:0

Name: SO CAL GAS CO
Address: 8101 S ROSEMEAD BLVD
City,State,Zip: PICO RIVERA, CA 90660
Year: 1998
County Code: 19
Air Basin: SC
Facility ID: 11119
Air District Name: SC
SIC Code: 4925
Air District Name: SOUTH COAST AQMD
Community Health Air Pollution Info System: Not reported
Consolidated Emission Reporting Rule: Not reported
Total Organic Hydrocarbon Gases Tons/Yr: 10
Reactive Organic Gases Tons/Yr: 6
Carbon Monoxide Emissions Tons/Yr: 2
NOX - Oxides of Nitrogen Tons/Yr: 3
SOX - Oxides of Sulphur Tons/Yr: 0
Particulate Matter Tons/Yr: 0
Part. Matter 10 Micrometers and Smlr Tons/Yr:0

Name: SO CAL GAS CO
Address: 8101 S ROSEMEAD BLVD
City,State,Zip: PICO RIVERA, CA 90660
Year: 1999
County Code: 19
Air Basin: SC
Facility ID: 11119
Air District Name: SC
SIC Code: 4925
Air District Name: SOUTH COAST AQMD
Community Health Air Pollution Info System: Not reported
Consolidated Emission Reporting Rule: Not reported
Total Organic Hydrocarbon Gases Tons/Yr: 10
Reactive Organic Gases Tons/Yr: 6
Carbon Monoxide Emissions Tons/Yr: 2
NOX - Oxides of Nitrogen Tons/Yr: 3
SOX - Oxides of Sulphur Tons/Yr: 0
Particulate Matter Tons/Yr: 0
Part. Matter 10 Micrometers and Smlr Tons/Yr:0

Name: SO CAL GAS CO
Address: 8101 S ROSEMEAD BLVD
City,State,Zip: PICO RIVERA, CA 90660

Map ID
Direction
Distance
Elevation

MAP FINDINGS

Site

Database(s)

EDR ID Number
EPA ID Number

THE GAS CO./ SEMPRA ENERGY (Continued)

1006094063

Year: 2000
County Code: 19
Air Basin: SC
Facility ID: 11119
Air District Name: SC
SIC Code: 4925
Air District Name: SOUTH COAST AQMD
Community Health Air Pollution Info System: Not reported
Consolidated Emission Reporting Rule: Not reported
Total Organic Hydrocarbon Gases Tons/Yr: 10
Reactive Organic Gases Tons/Yr: 6
Carbon Monoxide Emissions Tons/Yr: 2
NOX - Oxides of Nitrogen Tons/Yr: 3
SOX - Oxides of Sulphur Tons/Yr: 0
Particulate Matter Tons/Yr: 0
Part. Matter 10 Micrometers and Smlr Tons/Yr:0

Name: SO CAL GAS CO
Address: 8101 S ROSEMEAD BLVD
City,State,Zip: PICO RIVERA, CA 90660
Year: 2001
County Code: 19
Air Basin: SC
Facility ID: 11119
Air District Name: SC
SIC Code: 4925
Air District Name: SOUTH COAST AQMD
Community Health Air Pollution Info System: Not reported
Consolidated Emission Reporting Rule: Not reported
Total Organic Hydrocarbon Gases Tons/Yr: 5
Reactive Organic Gases Tons/Yr: 1
Carbon Monoxide Emissions Tons/Yr: 2
NOX - Oxides of Nitrogen Tons/Yr: 7
SOX - Oxides of Sulphur Tons/Yr: 0
Particulate Matter Tons/Yr: 0
Part. Matter 10 Micrometers and Smlr Tons/Yr:0

Name: THE GAS CO./ SEMPRA ENERGY
Address: 8101 S ROSEMEAD BLVD
City,State,Zip: PICO RIVERA, CA 90660
Year: 2002
County Code: 19
Air Basin: SC
Facility ID: 11119
Air District Name: SC
SIC Code: 4923
Air District Name: SOUTH COAST AQMD
Community Health Air Pollution Info System: Not reported
Consolidated Emission Reporting Rule: Not reported
Total Organic Hydrocarbon Gases Tons/Yr: 1
Reactive Organic Gases Tons/Yr: 1
Carbon Monoxide Emissions Tons/Yr: 3
NOX - Oxides of Nitrogen Tons/Yr: 1
SOX - Oxides of Sulphur Tons/Yr: 0
Particulate Matter Tons/Yr: 0
Part. Matter 10 Micrometers and Smlr Tons/Yr:0

Map ID
Direction
Distance
Elevation

MAP FINDINGS

Site

Database(s)

EDR ID Number
EPA ID Number

THE GAS CO./ SEMPRA ENERGY (Continued)

1006094063

Name: THE GAS CO./ SEMPRA ENERGY
Address: 8101 S ROSEMEAD BLVD
City,State,Zip: PICO RIVERA, CA 90660
Year: 2003
County Code: 19
Air Basin: SC
Facility ID: 11119
Air District Name: SC
SIC Code: 4923
Air District Name: SOUTH COAST AQMD
Community Health Air Pollution Info System: Not reported
Consolidated Emission Reporting Rule: Not reported
Total Organic Hydrocarbon Gases Tons/Yr: 1
Reactive Organic Gases Tons/Yr: 1
Carbon Monoxide Emissions Tons/Yr: 3
NOX - Oxides of Nitrogen Tons/Yr: 1
SOX - Oxides of Sulphur Tons/Yr: 0
Particulate Matter Tons/Yr: 0
Part. Matter 10 Micrometers and Smlr Tons/Yr:0

Name: THE GAS CO./ SEMPRA ENERGY
Address: 8101 S ROSEMEAD BLVD
City,State,Zip: PICO RIVERA, CA 90660
Year: 2004
County Code: 19
Air Basin: SC
Facility ID: 11119
Air District Name: SC
SIC Code: 4923
Air District Name: SOUTH COAST AQMD
Community Health Air Pollution Info System: Not reported
Consolidated Emission Reporting Rule: Not reported
Total Organic Hydrocarbon Gases Tons/Yr: 1.453906
Reactive Organic Gases Tons/Yr: 0.96
Carbon Monoxide Emissions Tons/Yr: 2.6548411
NOX - Oxides of Nitrogen Tons/Yr: 1.20577337
SOX - Oxides of Sulphur Tons/Yr: 0.009175999
Particulate Matter Tons/Yr: 0.0662482
Part. Matter 10 Micrometers and Smlr Tons/Yr:0.06

Name: THE GAS CO./ SEMPRA ENERGY
Address: 8101 S ROSEMEAD BLVD
City,State,Zip: PICO RIVERA, CA 90660
Year: 2005
County Code: 19
Air Basin: SC
Facility ID: 11119
Air District Name: SC
SIC Code: 4923
Air District Name: SOUTH COAST AQMD
Community Health Air Pollution Info System: Not reported
Consolidated Emission Reporting Rule: Not reported
Total Organic Hydrocarbon Gases Tons/Yr: .85687
Reactive Organic Gases Tons/Yr: .74448217
Carbon Monoxide Emissions Tons/Yr: 0
NOX - Oxides of Nitrogen Tons/Yr: 1.521
SOX - Oxides of Sulphur Tons/Yr: 0

Map ID
Direction
Distance
Elevation

MAP FINDINGS

Site

Database(s)
EDR ID Number
EPA ID Number

THE GAS CO./ SEMPRA ENERGY (Continued)

1006094063

Particulate Matter Tons/Yr: .00005
Part. Matter 10 Micrometers and Smlr Tons/Yr:000024465

Name: THE GAS CO./ SEMPRA ENERGY
Address: 8101 S ROSEMEAD BLVD
City,State,Zip: PICO RIVERA, CA 90660
Year: 2009
County Code: 19
Air Basin: SC
Facility ID: 11119
Air District Name: SC
SIC Code: 8741
Air District Name: SOUTH COAST AQMD
Community Health Air Pollution Info System: Not reported
Consolidated Emission Reporting Rule: Not reported
Total Organic Hydrocarbon Gases Tons/Yr: 2.3960972643156002
Reactive Organic Gases Tons/Yr: 0.6853989999999999
Carbon Monoxide Emissions Tons/Yr: 1.13666
NOX - Oxides of Nitrogen Tons/Yr: 0.964028
SOX - Oxides of Sulphur Tons/Yr: 0.004718
Particulate Matter Tons/Yr: 4.2875999999999997E-2
Part. Matter 10 Micrometers and Smlr Tons/Yr:4.1470600000000003E-2

Name: THE GAS CO./ SEMPRA ENERGY
Address: 8101 S ROSEMEAD BLVD
City,State,Zip: PICO RIVERA, CA 90660
Year: 2010
County Code: 19
Air Basin: SC
Facility ID: 11119
Air District Name: SC
SIC Code: 8741
Air District Name: SOUTH COAST AQMD
Community Health Air Pollution Info System: Not reported
Consolidated Emission Reporting Rule: Not reported
Total Organic Hydrocarbon Gases Tons/Yr: 0.63744336196640905
Reactive Organic Gases Tons/Yr: 0.4530299999999999
Carbon Monoxide Emissions Tons/Yr: 0.2592599999999999
NOX - Oxides of Nitrogen Tons/Yr: 0.8349499999999997
SOX - Oxides of Sulphur Tons/Yr: 4.9519999999999998E-3
Particulate Matter Tons/Yr: 4.5089999999999998E-2
Part. Matter 10 Micrometers and Smlr Tons/Yr:0.0432238

Name: THE GAS CO./ SEMPRA ENERGY
Address: 8101 S ROSEMEAD BLVD
City,State,Zip: PICO RIVERA, CA 90660
Year: 2011
County Code: 19
Air Basin: SC
Facility ID: 11119
Air District Name: SC
SIC Code: 8741
Air District Name: SOUTH COAST AQMD
Community Health Air Pollution Info System: Not reported
Consolidated Emission Reporting Rule: Not reported
Total Organic Hydrocarbon Gases Tons/Yr: 0.66222960138
Reactive Organic Gases Tons/Yr: 0.51354

Map ID
Direction
Distance
Elevation

MAP FINDINGS

Site

Database(s)

EDR ID Number
EPA ID Number

THE GAS CO./ SEMPRA ENERGY (Continued)

1006094063

Carbon Monoxide Emissions Tons/Yr: 0.27529
NOX - Oxides of Nitrogen Tons/Yr: 3.57363
SOX - Oxides of Sulphur Tons/Yr: 0.005505
Particulate Matter Tons/Yr: 0.05096
Part. Matter 10 Micrometers and Smlr Tons/Yr:0.0487743

Name: THE GAS CO./ SEMPRA ENERGY
Address: 8101 S ROSEMEAD BLVD
City,State,Zip: PICO RIVERA, CA 90660
Year: 2012
County Code: 19
Air Basin: SC
Facility ID: 11119
Air District Name: SC
SIC Code: 9999
Air District Name: SOUTH COAST AQMD
Community Health Air Pollution Info System: Not reported
Consolidated Emission Reporting Rule: Not reported
Total Organic Hydrocarbon Gases Tons/Yr: 0.62188223921
Reactive Organic Gases Tons/Yr: 0.47987
Carbon Monoxide Emissions Tons/Yr: 0.29012
NOX - Oxides of Nitrogen Tons/Yr: 3.42223
SOX - Oxides of Sulphur Tons/Yr: 0.005815
Particulate Matter Tons/Yr: 0.05411
Part. Matter 10 Micrometers and Smlr Tons/Yr:0.0517951

Name: THE GAS CO./ SEMPRA ENERGY
Address: 8101 S ROSEMEAD BLVD
City,State,Zip: PICO RIVERA, CA 90660
Year: 2013
County Code: 19
Air Basin: SC
Facility ID: 11119
Air District Name: SC
SIC Code: 8741
Air District Name: SOUTH COAST AQMD
Community Health Air Pollution Info System: Not reported
Consolidated Emission Reporting Rule: Not reported
Total Organic Hydrocarbon Gases Tons/Yr: 0.0002963931294
Reactive Organic Gases Tons/Yr: 0.000224709
Carbon Monoxide Emissions Tons/Yr: 0.00056605
NOX - Oxides of Nitrogen Tons/Yr: 0.001121273
SOX - Oxides of Sulphur Tons/Yr: 0
Particulate Matter Tons/Yr: 5.2764e-005
Part. Matter 10 Micrometers and Smlr Tons/Yr:5.0520004e-005

Name: THE GAS CO./ SEMPRA ENERGY
Address: 8101 S ROSEMEAD BLVD
City,State,Zip: PICO RIVERA, CA 90660
Year: 2014
County Code: 19
Air Basin: SC
Facility ID: 11119
Air District Name: SC
SIC Code: 4923
Air District Name: SOUTH COAST AQMD
Community Health Air Pollution Info System: Not reported

Map ID
Direction
Distance
Elevation

MAP FINDINGS

Site

Database(s)

EDR ID Number
EPA ID Number

THE GAS CO./ SEMPRA ENERGY (Continued)

1006094063

Consolidated Emission Reporting Rule: Not reported
Total Organic Hydrocarbon Gases Tons/Yr: 0.8720293529
Reactive Organic Gases Tons/Yr: 0.76737
Carbon Monoxide Emissions Tons/Yr: 0.44573
NOX - Oxides of Nitrogen Tons/Yr: 1.77005
SOX - Oxides of Sulphur Tons/Yr: 0.002315
Particulate Matter Tons/Yr: 0.67931
Part. Matter 10 Micrometers and Smlr Tons/Yr:0.51036074

Name: THE GAS CO./ SEMPRA ENERGY
Address: 8101 S ROSEMEAD BLVD
City,State,Zip: PICO RIVERA, CA 90660
Year: 2015
County Code: 19
Air Basin: SC
Facility ID: 11119
Air District Name: SC
SIC Code: 4923
Air District Name: SOUTH COAST AQMD
Community Health Air Pollution Info System: Not reported
Consolidated Emission Reporting Rule: Not reported
Total Organic Hydrocarbon Gases Tons/Yr: 1.322041163
Reactive Organic Gases Tons/Yr: 1.182951482
Carbon Monoxide Emissions Tons/Yr: 3.41811423
NOX - Oxides of Nitrogen Tons/Yr: 3.03677088
SOX - Oxides of Sulphur Tons/Yr: 0.008688565
Particulate Matter Tons/Yr: 0.96661364
Part. Matter 10 Micrometers and Smlr Tons/Yr:0.819975295

Name: THE GAS CO./ SEMPRA ENERGY
Address: 8101 S ROSEMEAD BLVD
City,State,Zip: PICO RIVERA, CA 90660
Year: 2016
County Code: 19
Air Basin: SC
Facility ID: 11119
Air District Name: SC
SIC Code: 4923
Air District Name: SOUTH COAST AQMD
Community Health Air Pollution Info System: Not reported
Consolidated Emission Reporting Rule: Not reported
Total Organic Hydrocarbon Gases Tons/Yr: 0.6688510186
Reactive Organic Gases Tons/Yr: 0.4926313
Carbon Monoxide Emissions Tons/Yr: 4.233905
NOX - Oxides of Nitrogen Tons/Yr: 3.6402012
SOX - Oxides of Sulphur Tons/Yr: 0.01208694
Particulate Matter Tons/Yr: 0.7324455
Part. Matter 10 Micrometers and Smlr Tons/Yr:0.5812733894

Name: THE GAS CO./ SEMPRA ENERGY
Address: 8101 S ROSEMEAD BLVD
City,State,Zip: PICO RIVERA, CA 90660
Year: 2017
County Code: 19
Air Basin: SC
Facility ID: 11119
Air District Name: SC

Map ID
Direction
Distance
Elevation

MAP FINDINGS

Site

Database(s)

EDR ID Number
EPA ID Number

THE GAS CO./ SEMPRA ENERGY (Continued)

1006094063

SIC Code: 4923
Air District Name: SOUTH COAST AQMD
Community Health Air Pollution Info System: Not reported
Consolidated Emission Reporting Rule: Not reported
Total Organic Hydrocarbon Gases Tons/Yr: 0.69233053712
Reactive Organic Gases Tons/Yr: 0.4782794
Carbon Monoxide Emissions Tons/Yr: 3.97175
NOX - Oxides of Nitrogen Tons/Yr: 4.118968
SOX - Oxides of Sulphur Tons/Yr: 0.0113033
Particulate Matter Tons/Yr: 0.749938
Part. Matter 10 Micrometers and Smllr Tons/Yr:0.59825705

Name: THE GAS CO./ SEMPRA ENERGY
Address: 8101 S ROSEMEAD BLVD
City,State,Zip: PICO RIVERA, CA 90660
Year: 2018
County Code: 19
Air Basin: SC
Facility ID: 11119
Air District Name: SC
SIC Code: 8741
Air District Name: SOUTH COAST AQMD
Community Health Air Pollution Info System: Not reported
Consolidated Emission Reporting Rule: Not reported
Total Organic Hydrocarbon Gases Tons/Yr: 0.76953998774
Reactive Organic Gases Tons/Yr: 0.50059702
Carbon Monoxide Emissions Tons/Yr: 4.08816125
NOX - Oxides of Nitrogen Tons/Yr: 3.719818798
SOX - Oxides of Sulphur Tons/Yr: 0.010906235
Particulate Matter Tons/Yr: 0.87352055
Part. Matter 10 Micrometers and Smllr Tons/Yr:0.68359190258

CERS:

Name: SOUTHERN CALIFORNIA GAS COMPANY: PICO RIVERA
Address: 8101 S. ROSEMEAD BOULEVARD
City,State,Zip: PICO RIVERA, CA 90660
Site ID: 69707
CERS ID: 10151535
CERS Description: Chemical Storage Facilities

Violations:

Site ID: 69707
Site Name: Southern California Gas Company: Pico Rivera
Violation Date: 06-21-2019
Citation: HSC 6.5 25250.22 - California Health and Safety Code, Chapter 6.5, Section(s) 25250.22
Violation Description: Failure to properly manage used oil and/or fuel filters in accordance with the requirements.
Violation Notes: Returned to compliance on 08/14/2019. OBSERVATION: 55-gallon drum of used oil filters located in Bldg F - Garage were labeled as "drained used oil filters" and "non-hazardous waste" and paper filters mixed with recyclable metal filters. CORRECTIVE ACTION: Remove "non-hazardous waste" label and paper filters from accumulated drained used oil filters or remove current labeling and manage properly as hazardous waste.
Violation Division: Los Angeles County Fire Department
Violation Program: HWLQG

Map ID
Direction
Distance
Elevation

MAP FINDINGS

Site

Database(s)

EDR ID Number
EPA ID Number

THE GAS CO./ SEMPRA ENERGY (Continued)

1006094063

Violation Source: CERS

Site ID: 69707
Site Name: Southern California Gas Company: Pico Rivera
Violation Date: 12-15-2014
Citation: 23 CCR 16 2637(e) - California Code of Regulations, Title 23, Chapter 16, Section(s) 2637(e)
Violation Description: Failure to submit a copy of the secondary containment test results to the CUPA within 30 days after the test.
Violation Notes: Returned to compliance on 12/17/2014.
Violation Division: Los Angeles County Department of Public Works
Violation Program: UST
Violation Source: CERS

Site ID: 69707
Site Name: Southern California Gas Company: Pico Rivera
Violation Date: 12-15-2014
Citation: 23 CCR 16 2637 - California Code of Regulations, Title 23, Chapter 16, Section(s) 2637
Violation Description: Failure to comply with one or more of the following: conduct secondary containment testing, within six months of installation and every 36 months thereafter, conducted in accordance with proper practices, protocols, or test methods.
Violation Notes: Returned to compliance on 12/17/2014.
Violation Division: Los Angeles County Department of Public Works
Violation Program: UST
Violation Source: CERS

Site ID: 69707
Site Name: Southern California Gas Company: Pico Rivera
Violation Date: 12-15-2014
Citation: HSC 6.7 25299 - California Health and Safety Code, Chapter 6.7, Section(s) 25299
Violation Description: Failure to comply with one or more of the operating permit conditions.
Violation Notes: Returned to compliance on 12/17/2014.
Violation Division: Los Angeles County Department of Public Works
Violation Program: UST
Violation Source: CERS

Site ID: 69707
Site Name: Southern California Gas Company: Pico Rivera
Violation Date: 06-21-2019
Citation: HSC 6.67 25270.4.5 (a) - California Health and Safety Code, Chapter 6.67, Section(s) 25270.4.5 (a)
Violation Description: Failure to complete a review and evaluation of the SPCC Plan at least once every five years, document the completion of the review, and sign a statement as to whether the SPCC Plan will be amended.
Violation Notes: Returned to compliance on 08/14/2019. OBSERVATION: Failure to perform and/or document the five-year review of the SPCC plan. The 5-year review and amendment log demonstrating that the SPCC plan has been reviewed on time since the original SPCC plan was implemented was not available during the inspection. CORRECTIVE ACTION: Document 5 year reviews and technical and/or administrative amendments of SPCC Plan and submit verification of proper completion.
Violation Division: Los Angeles County Fire Department
Violation Program: APSA
Violation Source: CERS

Map ID
Direction
Distance
Elevation

MAP FINDINGS

Site

Database(s)

EDR ID Number
EPA ID Number

THE GAS CO./ SEMPRA ENERGY (Continued)

1006094063

Site ID: 69707
Site Name: Southern California Gas Company: Pico Rivera
Violation Date: 06-21-2019
Citation: HSC 6.95 25508(a)(1) - California Health and Safety Code, Chapter 6.95, Section(s) 25508(a)(1)
Violation Description: Failure to complete and electronically submit hazardous material inventory information for all reportable hazardous materials on site at or above reportable quantities.
Violation Notes: Returned to compliance on 08/01/2019. OBSERVATION: The business failed to complete and electronically submit chemical inventory information for all reportable hazardous materials on site at or above reportable quantities. Observed 13 55-gallon drums of petroleum and synthetic oil in storage area behind Garage building F with 330 gallons reported in CERS inventory. Observed 24 approximately eight-gallon propane cylinders on site. Propane is currently reported in CERS as 68.16 cubic feet although stored state is liquid. CORRECTIVE ACTION: Update the chemical inventory information for liquefied petroleum gas from 68.16 cubic feet to current amount in gallons. Report each inventoried hazardous material in units for stored state. Update CERS inventory to include total amount of synthetic oil located at Bldg F - Garage.
Violation Division: Los Angeles County Fire Department
Violation Program: HMRRP
Violation Source: CERS

Evaluation:
Eval General Type: Compliance Evaluation Inspection
Eval Date: 12-15-2015
Violations Found: No
Eval Type: Routine done by local agency
Eval Notes: CERS DOCS COMPLETE;LAST MO DO 112515, LAST DO TRAINING 062915;CTLS ON 121515;F/P/UDC SUMPS DRY W/VR208;GREEN ENV;ANN W/ VR420
Eval Division: Los Angeles County Department of Public Works
Eval Program: UST
Eval Source: CERS

Eval General Type: Compliance Evaluation Inspection
Eval Date: 04-22-2016
Violations Found: No
Eval Type: Routine done by local agency
Eval Notes: Paul T. Nguyen, Field Environmental Specialist Nancy Lee, Sr Environmental Specialist
Eval Division: Los Angeles County Fire Department
Eval Program: APSA
Eval Source: CERS

Eval General Type: Compliance Evaluation Inspection
Eval Date: 04-22-2016
Violations Found: No
Eval Type: Routine done by local agency
Eval Notes: Paul T. Nguyen, Field Environmental Specialist Nancy Lee, Sr Environmental Specialist
Eval Division: Los Angeles County Fire Department
Eval Program: HMRRP
Eval Source: CERS

Eval General Type: Compliance Evaluation Inspection
Eval Date: 04-22-2016

Map ID
Direction
Distance
Elevation

MAP FINDINGS

Site

Database(s)

EDR ID Number
EPA ID Number

THE GAS CO./ SEMPRA ENERGY (Continued)

1006094063

Violations Found: No
Eval Type: Routine done by local agency
Eval Notes: Paul T. Nguyen, Field Environmental Specialist Nancy Lee, Sr Environmental Specialist
Eval Division: Los Angeles County Fire Department
Eval Program: HWLQG
Eval Source: CERS

Eval General Type: Compliance Evaluation Inspection
Eval Date: 05-21-2018
Violations Found: No
Eval Type: Routine done by local agency
Eval Notes: MONIT.CERT.DONE 12/13/17 PASSED.NO CURRENT ALARMS.A#878564 NOTIFICAT ION DONE AT COUNTER.A854024,NOT#31239;A874417,NOT#30180.
Eval Division: Los Angeles County Department of Public Works
Eval Program: UST
Eval Source: CERS

Eval General Type: Compliance Evaluation Inspection
Eval Date: 06-21-2019
Violations Found: Yes
Eval Type: Routine done by local agency
Eval Notes: Nancy Lee, Senior Environmental Specialist
Eval Division: Los Angeles County Fire Department
Eval Program: APSA
Eval Source: CERS

Eval General Type: Compliance Evaluation Inspection
Eval Date: 06-21-2019
Violations Found: Yes
Eval Type: Routine done by local agency
Eval Notes: Nancy Lee, Senior Environmental Specialist
Eval Division: Los Angeles County Fire Department
Eval Program: HMRRP
Eval Source: CERS

Eval General Type: Compliance Evaluation Inspection
Eval Date: 06-21-2019
Violations Found: Yes
Eval Type: Routine done by local agency
Eval Notes: Nancy Lee, Senior Environmental Specialist
Eval Division: Los Angeles County Fire Department
Eval Program: HWLQG
Eval Source: CERS

Eval General Type: Other/Unknown
Eval Date: 11-15-2019
Violations Found: No
Eval Type: Other, not routine, done by local agency
Eval Notes: INSP WITNESSED SAMPLES 1-5, SAMPLES 6-14 WERE NOT WITNESSED, SAMPLE TAKEN 2 FT BELOW PIPING EVERY 20 FT OF RUN.NO VISUAL CONTAMINATION
Eval Division: Los Angeles County Department of Public Works
Eval Program: UST
Eval Source: CERS

Eval General Type: Compliance Evaluation Inspection

Map ID
Direction
Distance
Elevation

MAP FINDINGS

Site

Database(s)

EDR ID Number
EPA ID Number

THE GAS CO./ SEMPRA ENERGY (Continued)

1006094063

Eval Date: 12-12-2018
Violations Found: No
Eval Type: Routine done by local agency
Eval Notes: 121218 CTLs/OVERFILL PREVENTION CONDUCTED TODAY;FACILITY EMPLOYEE TRAINING CERT CURRENT;ALL SUMPS/UDCS DRY W/VR208;NO ALARM CONDITIONS
Eval Division: Los Angeles County Department of Public Works
Eval Program: UST
Eval Source: CERS

Eval General Type: Compliance Evaluation Inspection
Eval Date: 12-12-2019
Violations Found: No
Eval Type: Routine done by local agency
Eval Notes: ALL ALMS WITH W.O., CERS ACCEPTED,DSL TANK:FILL-208,STP-208,ANN-420,LLD-FXIDV;87 TANK:FILL-208,STP-208,ANN-344,LLD-FXIV
Eval Division: Los Angeles County Department of Public Works
Eval Program: UST
Eval Source: CERS

Eval General Type: Compliance Evaluation Inspection
Eval Date: 12-13-2016
Violations Found: No
Eval Type: Routine done by local agency
Eval Notes: NOVC: DIESEL UST ANNULAR SENSOR(420) REPLACED, CONTACT ALHAMBRA HQ FOR UST REPAIR PERMIT.
Eval Division: Los Angeles County Department of Public Works
Eval Program: UST
Eval Source: CERS

Eval General Type: Compliance Evaluation Inspection
Eval Date: 12-15-2014
Violations Found: Yes
Eval Type: Routine done by local agency
Eval Notes: NOVC TO SUBMIT SB989 REPORT OF 5/29/14.
Eval Division: Los Angeles County Department of Public Works
Eval Program: UST
Eval Source: CERS

Affiliation:

Affiliation Type Desc: CUPA District
Entity Name: Los Angeles County Fire
Entity Title: Not reported
Affiliation Address: 5825 Rickenbacker Road
Affiliation City: Commerce
Affiliation State: CA
Affiliation Country: Not reported
Affiliation Zip: 90040-3027
Affiliation Phone: (323) 890-4000

Affiliation Type Desc: Legal Owner
Entity Name: Southern California Gas Company
Entity Title: Not reported
Affiliation Address: 8101 S ROSEMEAD BLVD ML#SC721A (Attn: Nenette Paulson)
Affiliation City: Pico Rivera
Affiliation State: CA
Affiliation Country: United States

Map ID
Direction
Distance
Elevation

MAP FINDINGS

Site

Database(s)

EDR ID Number
EPA ID Number

THE GAS CO./ SEMPRA ENERGY (Continued)

1006094063

Affiliation Zip: 90660
Affiliation Phone: (323) 680-7774

Affiliation Type Desc: Document Preparer
Entity Name: Nenette Paulson
Entity Title: Not reported
Affiliation Address: Not reported
Affiliation City: Not reported
Affiliation State: Not reported
Affiliation Country: Not reported
Affiliation Zip: Not reported
Affiliation Phone: Not reported

Affiliation Type Desc: Identification Signer
Entity Name: Nenette Paulson
Entity Title: Environmental Specialist
Affiliation Address: Not reported
Affiliation City: Not reported
Affiliation State: Not reported
Affiliation Country: Not reported
Affiliation Zip: Not reported
Affiliation Phone: Not reported

Affiliation Type Desc: UST Permit Applicant
Entity Name: Paul Nguyen
Entity Title: Environmental Specialist
Affiliation Address: Not reported
Affiliation City: Not reported
Affiliation State: Not reported
Affiliation Country: Not reported
Affiliation Zip: Not reported
Affiliation Phone: (562) 806-4248

Affiliation Type Desc: Environmental Contact
Entity Name: Nenette Paulson
Entity Title: Not reported
Affiliation Address: 8101 S. Rosemead Boulevard ML#SC721A
Affiliation City: Pico Rivera
Affiliation State: CA
Affiliation Country: Not reported
Affiliation Zip: 90660
Affiliation Phone: Not reported

Affiliation Type Desc: Facility Mailing Address
Entity Name: Mailing Address
Entity Title: Not reported
Affiliation Address: 8101 S ROSEMEAD BLVD ML#SC721A Attn Environmental Specialist
Affiliation City: PICO RIVERA
Affiliation State: CA
Affiliation Country: Not reported
Affiliation Zip: 90660
Affiliation Phone: Not reported

Affiliation Type Desc: Parent Corporation
Entity Name: Southern California Gas Company
Entity Title: Not reported
Affiliation Address: Not reported

Map ID
Direction
Distance
Elevation

MAP FINDINGS

Site

Database(s)

EDR ID Number
EPA ID Number

THE GAS CO./ SEMPRA ENERGY (Continued)

1006094063

Affiliation City: Not reported
Affiliation State: Not reported
Affiliation Country: Not reported
Affiliation Zip: Not reported
Affiliation Phone: Not reported

Affiliation Type Desc: Operator
Entity Name: Southern California Gas Company
Entity Title: Not reported
Affiliation Address: Not reported
Affiliation City: Not reported
Affiliation State: Not reported
Affiliation Country: Not reported
Affiliation Zip: Not reported
Affiliation Phone: (323) 680-7774

Affiliation Type Desc: UST Property Owner Name
Entity Name: Southern California Gas Company
Entity Title: Not reported
Affiliation Address: 555 W. Fifth St, ML# SC721A (Attn: Environmental Specialist)
Affiliation City: Los Angeles
Affiliation State: CA
Affiliation Country: United States
Affiliation Zip: 90013
Affiliation Phone: (323) 680-7774

Affiliation Type Desc: UST Tank Operator
Entity Name: Southern California Gas Company
Entity Title: Not reported
Affiliation Address: 8101 S. Rosemead Blvd ML#SC721A
Affiliation City: Pico Rivera
Affiliation State: CA
Affiliation Country: United States
Affiliation Zip: 90660
Affiliation Phone: (323) 680-7774

Affiliation Type Desc: UST Tank Owner
Entity Name: Southern California Gas Company
Entity Title: Not reported
Affiliation Address: 8101 S Rosemead Blvd ML#SC721A (Env. Specialist)
Affiliation City: Pico Rivera
Affiliation State: CA
Affiliation Country: United States
Affiliation Zip: 90660
Affiliation Phone: (323) 680-7774

Affiliation Type Desc: Property Owner
Entity Name: Southern California Gas Company
Entity Title: Not reported
Affiliation Address: 555 WEST FIFTH STREET
Affiliation City: LOS ANGELES
Affiliation State: CA
Affiliation Country: United States
Affiliation Zip: 90013
Affiliation Phone: (323) 680-7774

Map ID
 Direction
 Distance
 Elevation

MAP FINDINGS

Site

Database(s)

EDR ID Number
 EPA ID Number

THE GAS CO./ SEMPRA ENERGY (Continued)

1006094063

Name: SOUTHERN CALIFORNIA
 Address: 8101 S ROSEMEAD BLVD
 City,State,Zip: PICO RIVERA, CA 90660
 Site ID: 371699
 CERS ID: 80001809
 CERS Description: Corrective Action

Affiliation:
 Affiliation Type Desc: Supervisor
 Entity Name: ALLAN PLAZA
 Entity Title: Not reported
 Affiliation Address: Not reported
 Affiliation City: Not reported
 Affiliation State: Not reported
 Affiliation Country: Not reported
 Affiliation Zip: Not reported
 Affiliation Phone: Not reported

A23 SOUTHERN CALIFORNIA GAS CO
Target 8101 S ROSEMEAD BLVD
Property PICO RIVERA, CA 90660

CA ICE S111865975
CA HWP N/A
CA CERS

Site 23 of 29 in cluster A

**Actual:
 148 ft.**

ICE:
 Envirostor ID: 3000727
 Name: SOUTHERN CALIFORNIA GAS CO
 Address: 8101 S ROSEMEAD BLVD
 City,State,Zip: PICO RIVERA, CA 90660
 EPA ID: CAT000625137
 Site Type: INSPECTION
 Facility Status: No Action

Inspection:
 Action Type: Financial Records Review - Treatment, Storage and Disposal
 Action Date: 09/11/2019
 Violation Class: No Violations
 RTC Date: Not reported

 Action Type: Compliance Evaluation Inspection - Treatment, Storage and Disposal
 Action Date: 08/27/2019
 Violation Class: No Violations
 RTC Date: Not reported

 Action Type: Financial Records Review - Treatment, Storage and Disposal
 Action Date: 09/15/2017
 Violation Class: No Violations
 RTC Date: Not reported

 Action Type: Compliance Evaluation Inspection - Treatment, Storage and Disposal
 Action Date: 09/01/2017
 Violation Class: No Violations
 RTC Date: Not reported

 Action Type: Financial Records Review - Treatment, Storage and Disposal
 Action Date: 07/13/2016
 Violation Class: No Violations
 RTC Date: Not reported

Map ID
Direction
Distance
Elevation

MAP FINDINGS

Site

Database(s)

EDR ID Number
EPA ID Number

SOUTHERN CALIFORNIA GAS CO (Continued)

S111865975

Action Type: Compliance Evaluation Inspection - Treatment, Storage and Disposal
Action Date: 06/14/2016
Violation Class: No Violations
RTC Date: Not reported

Action Type: Financial Records Review - Treatment, Storage and Disposal
Action Date: 01/27/2014
Violation Class: No Violations
RTC Date: Not reported

Action Type: Compliance Evaluation Inspection - Treatment, Storage and Disposal
Action Date: 12/16/2013
Violation Class: No Violations
RTC Date: Not reported

Action Type: Financial Records Review - Treatment, Storage and Disposal
Action Date: 04/19/2012
Violation Class: No Violations
RTC Date: Not reported

Action Type: Compliance Evaluation Inspection - Treatment, Storage and Disposal
Action Date: 10/30/2003
Violation Class: No Violations
RTC Date: Not reported

Action Type: Compliance Evaluation Inspection - Treatment, Storage and Disposal
Action Date: 01/26/2012
Violation Class: No Violations
RTC Date: Not reported

Action Type: Financial Records Review - Treatment, Storage and Disposal
Action Date: 04/03/2008
Violation Class: Minor
RTC Date: 04/13/2010

Action Type: Compliance Evaluation Inspection - Treatment, Storage and Disposal
Action Date: 06/07/2007
Violation Class: No Violations
RTC Date: Not reported

Action Type: Compliance Evaluation Inspection - Treatment, Storage and Disposal
Action Date: 06/27/2006
Violation Class: Minor
RTC Date: 08/16/2006

Action Type: Compliance Evaluation Inspection - Treatment, Storage and Disposal
Action Date: 03/24/2000
Violation Class: No Violations
RTC Date: Not reported

Action Type: Financial Records Review - Treatment, Storage and Disposal
Action Date: 05/10/2007
Violation Class: Minor
RTC Date: 04/13/2010

Action Type: Financial Records Review - Treatment, Storage and Disposal
Action Date: 06/14/2006

Map ID
Direction
Distance
Elevation

MAP FINDINGS

Site

Database(s)

EDR ID Number
EPA ID Number

SOUTHERN CALIFORNIA GAS CO (Continued)

S111865975

Violation Class: Class 2, Minor
RTC Date: 04/13/2010

Action Type: Financial Records Review - Treatment, Storage and Disposal
Action Date: 02/03/2004
Violation Class: No Violations
RTC Date: Not reported

Action Type: Compliance Evaluation Inspection - Treatment, Storage and Disposal
Action Date: 04/29/2008
Violation Class: No Violations
RTC Date: Not reported

HWP:

Name: SOUTHERN CALIFORNIA GAS CO
Address: 8101 S ROSEMEAD BLVD
City,State,Zip: PICO RIVERA, CA 90660
EPA Id: CAT000625137
Cleanup Status: OPERATING PERMIT
Latitude: 33.96898
Longitude: -118.1074
Facility Type: Permitted - Operating
Facility Size: Small Storage
Team: RYAN DOMINGUEZ
Supervisor: MATTHEW MULLINAX
Site Code: 300330, 300330
Assembly District: 53, 58
Senate District: 30, 32
Public Information Officer: Not reported
Public Information Officer: Not reported

Activities:

EPA Id: CAT000625137
Facility Type: Permitted - Operating
Unit Names: Not reported
Event Description: *Mod Class 1 - No Prior Approval Required - PUBLIC NOTICE BY PERMITTEE
Actual Date: 04/30/2017

EPA Id: CAT000625137
Facility Type: Permitted - Operating
Unit Names: CONTAIN1 (GPRA Unit)
Event Description: Renewal - With Changes - PUBLIC COMMENT (BEGIN)
Actual Date: 02/06/2007

EPA Id: CAT000625137
Facility Type: Permitted - Operating
Unit Names: CONTAIN1 (GPRA Unit)
Event Description: Renewal - With Changes - FINAL PERMIT RENEWAL (EXPIRES)
Actual Date: 07/31/2029

EPA Id: CAT000625137
Facility Type: Permitted - Operating
Unit Names: CONTAIN1 (GPRA Unit)
Event Description: Renewal - With Changes - PUBLIC COMMENT (END)
Actual Date: 06/19/2019

Map ID
Direction
Distance
Elevation

MAP FINDINGS

Site

Database(s)

EDR ID Number
EPA ID Number

SOUTHERN CALIFORNIA GAS CO (Continued)

S111865975

EPA Id:	CAT000625137
Facility Type:	Permitted - Operating
Unit Names:	CONTAIN1 (GPRA Unit)
Event Description:	Renewal - With Changes - 1ST NOTICE OF DEFICIENCY ISSUED
Actual Date:	12/04/2018
EPA Id:	CAT000625137
Facility Type:	Permitted - Operating
Unit Names:	CONTAIN1 (GPRA Unit)
Event Description:	Renewal - With Changes - ADMINISTRATIVE REVIEW APPROVED
Actual Date:	01/20/2017
EPA Id:	CAT000625137
Facility Type:	Permitted - Operating
Unit Names:	CONTAIN1 (GPRA Unit)
Event Description:	Renewal - With Changes - CEQA DETERMINATION
Actual Date:	06/27/2019
EPA Id:	CAT000625137
Facility Type:	Permitted - Operating
Unit Names:	CONTAIN1 (GPRA Unit)
Event Description:	New Operating Permit - PERMIT APPEALED - FINAL DECISION
Actual Date:	02/10/1997
EPA Id:	CAT000625137
Facility Type:	Permitted - Operating
Unit Names:	CONTAIN1 (GPRA Unit)
Event Description:	Renewal - With Changes - CALL-IN LETTER ISSUED
Actual Date:	02/09/2016
EPA Id:	CAT000625137
Facility Type:	Permitted - Operating
Unit Names:	Not reported
Event Description:	Mod Class 1 - No Prior Approval Required - FINAL PERMIT MODIFICATION (EXPIRES)
Actual Date:	07/30/2029
EPA Id:	CAT000625137
Facility Type:	Permitted - Operating
Unit Names:	CONTAIN1 (GPRA Unit)
Event Description:	Renewal - With Changes - FINAL PERMIT RENEWAL (EXPIRES)
Actual Date:	07/30/2017
EPA Id:	CAT000625137
Facility Type:	Permitted - Operating
Unit Names:	CONTAIN1 (GPRA Unit)
Event Description:	Renewal - With Changes - TECHNICAL REVIEW COMPLETED
Actual Date:	04/26/2019
EPA Id:	CAT000625137
Facility Type:	Permitted - Operating
Unit Names:	CONTAIN1 (GPRA Unit)
Event Description:	Renewal - With Changes - DRAFT PERMIT RENEWAL
Actual Date:	05/03/2019
EPA Id:	CAT000625137
Facility Type:	Permitted - Operating
Unit Names:	Not reported

Map ID
Direction
Distance
Elevation

MAP FINDINGS

Site

Database(s)

EDR ID Number
EPA ID Number

SOUTHERN CALIFORNIA GAS CO (Continued)

S111865975

Event Description:	Mod Class 1 - No Prior Approval Required - ACKNOWLEDGEMENT OF PERMIT MOD LETTER
Actual Date:	09/12/2019
EPA Id:	CAT000625137
Facility Type:	Permitted - Operating
Unit Names:	CONTAIN1 (GPRA Unit)
Event Description:	Renewal - With Changes - PUBLIC COMMENT (BEGIN)
Actual Date:	05/06/2019
EPA Id:	CAT000625137
Facility Type:	Permitted - Operating
Unit Names:	Not reported
Event Description:	*Mod Class 1 - No Prior Approval Required - FINAL PERMIT MODIFICATION (EXPIRES)
Actual Date:	08/31/2028
EPA Id:	CAT000625137
Facility Type:	Permitted - Operating
Unit Names:	Not reported
Event Description:	*Mod Class 1 - No Prior Approval Required - FINAL PERMIT MODIFICATION (EFFECTIVE)
Actual Date:	01/30/2017
EPA Id:	CAT000625137
Facility Type:	Permitted - Operating
Unit Names:	CONTAIN1 (GPRA Unit)
Event Description:	Renewal - With Changes - CALL-IN LETTER ISSUED
Actual Date:	08/19/2005
EPA Id:	CAT000625137
Facility Type:	Permitted - Operating
Unit Names:	CONTAIN1 (GPRA Unit)
Event Description:	Renewal - With Changes - APPLICATION PART B RECEIVED
Actual Date:	03/16/2006
EPA Id:	CAT000625137
Facility Type:	Permitted - Operating
Unit Names:	CONTAIN1 (GPRA Unit)
Event Description:	New Operating Permit - FINAL PART A & PART B RECEIVED
Actual Date:	06/01/1995
EPA Id:	CAT000625137
Facility Type:	Permitted - Operating
Unit Names:	CONTAIN1 (GPRA Unit)
Event Description:	Renewal - With Changes - FINAL PERMIT RENEWAL (EFFECTIVE)
Actual Date:	07/31/2007
EPA Id:	CAT000625137
Facility Type:	Permitted - Operating
Unit Names:	CONTAIN1 (GPRA Unit)
Event Description:	New Operating Permit - FINAL PERMIT (EXPIRES)
Actual Date:	10/10/2006
EPA Id:	CAT000625137
Facility Type:	Permitted - Operating
Unit Names:	CONTAIN1 (GPRA Unit)
Event Description:	New Operating Permit - FINAL PERMIT (EFFECTIVE)
Actual Date:	10/12/1996

Map ID
Direction
Distance
Elevation

MAP FINDINGS

Site

Database(s)

EDR ID Number
EPA ID Number

SOUTHERN CALIFORNIA GAS CO (Continued)

S111865975

EPA Id:	CAT000625137
Facility Type:	Permitted - Operating
Unit Names:	Not reported
Event Description:	Mod Class 1 - No Prior Approval Required - FINAL PERMIT MODIFICATION (EFFECTIVE)
Actual Date:	09/21/2019
EPA Id:	CAT000625137
Facility Type:	Permitted - Operating
Unit Names:	CONTAIN1 (GPRA Unit)
Event Description:	New Operating Permit - PUBLIC COMMENT (END)
Actual Date:	10/15/1995
EPA Id:	CAT000625137
Facility Type:	Permitted - Operating
Unit Names:	CONTAIN1 (GPRA Unit)
Event Description:	Renewal - With Changes - PUBLIC COMMENT (END)
Actual Date:	03/23/2007
EPA Id:	CAT000625137
Facility Type:	Permitted - Operating
Unit Names:	CONTAIN1 (GPRA Unit)
Event Description:	Renewal - With Changes - FINAL PERMIT RENEWAL (EFFECTIVE)
Actual Date:	08/01/2019
EPA Id:	CAT000625137
Facility Type:	Permitted - Operating
Unit Names:	Not reported
Event Description:	*Mod Class 1 - No Prior Approval Required - FINAL PERMIT MODIFICATION
Actual Date:	12/30/2016
EPA Id:	CAT000625137
Facility Type:	Permitted - Operating
Unit Names:	CONTAIN1 (GPRA Unit)
Event Description:	New Operating Permit - PERMIT APPEALED - APPEAL RECEIVED
Actual Date:	10/16/1996
EPA Id:	CAT000625137
Facility Type:	Permitted - Operating
Unit Names:	CONTAIN1 (GPRA Unit)
Event Description:	Renewal - With Changes - PERMIT APPEALED - APPEAL RECEIVED
Actual Date:	07/30/2007
EPA Id:	CAT000625137
Facility Type:	Permitted - Operating
Unit Names:	CONTAIN1 (GPRA Unit)
Event Description:	Renewal - With Changes - FINAL CEQA
Actual Date:	05/03/2019
EPA Id:	CAT000625137
Facility Type:	Permitted - Operating
Unit Names:	CONTAIN1 (GPRA Unit)
Event Description:	New Operating Permit - DRAFT PERMIT
Actual Date:	08/31/1995
EPA Id:	CAT000625137
Facility Type:	Permitted - Operating
Unit Names:	CONTAIN1 (GPRA Unit)

Map ID
Direction
Distance
Elevation

MAP FINDINGS

Site

Database(s)

EDR ID Number
EPA ID Number

SOUTHERN CALIFORNIA GAS CO (Continued)

S111865975

Event Description:	Renewal - With Changes - DRAFT PERMIT RENEWAL
Actual Date:	02/06/2007
EPA Id:	CAT000625137
Facility Type:	Permitted - Operating
Unit Names:	Not reported
Event Description:	Mod Class 1 - No Prior Approval Required - FINAL PERMIT MODIFICATION
Actual Date:	09/12/2019
EPA Id:	CAT000625137
Facility Type:	Permitted - Operating
Unit Names:	CONTAIN1 (GPRA Unit)
Event Description:	New Operating Permit - PUBLIC COMMENT (BEGIN)
Actual Date:	08/31/1995
EPA Id:	CAT000625137
Facility Type:	Permitted - Operating
Unit Names:	CONTAIN1 (GPRA Unit)
Event Description:	Renewal - With Changes - INITIAL ADMINISTRATIVE REVIEW COMPLETED
Actual Date:	01/20/2017
EPA Id:	CAT000625137
Facility Type:	Permitted - Operating
Unit Names:	CONTAIN1 (GPRA Unit)
Event Description:	Renewal - With Changes - FINAL PERMIT RENEWAL
Actual Date:	06/25/2007
EPA Id:	CAT000625137
Facility Type:	Permitted - Operating
Unit Names:	CONTAIN1 (GPRA Unit)
Event Description:	Renewal - With Changes - APPLICATION PART B RECEIVED
Actual Date:	11/03/2016
EPA Id:	CAT000625137
Facility Type:	Permitted - Operating
Unit Names:	CONTAIN1 (GPRA Unit)
Event Description:	Renewal - With Changes - FINAL PART A & PART B RECEIVED
Actual Date:	04/26/2019
EPA Id:	CAT000625137
Facility Type:	Permitted - Operating
Unit Names:	CONTAIN1 (GPRA Unit)
Event Description:	Renewal - With Changes - FINAL PERMIT RENEWAL
Actual Date:	06/27/2019
EPA Id:	CAT000625137
Facility Type:	Permitted - Operating
Unit Names:	CONTAIN1 (GPRA Unit)
Event Description:	Renewal - With Changes - DRAFT CEQA
Actual Date:	05/06/2019
EPA Id:	CAT000625137
Facility Type:	Permitted - Operating
Unit Names:	CONTAIN1 (GPRA Unit)
Event Description:	Renewal - With Changes - TECHNICAL COMPLETE LETTER
Actual Date:	05/03/2019

Map ID
Direction
Distance
Elevation

MAP FINDINGS

Site

Database(s)

EDR ID Number
EPA ID Number

SOUTHERN CALIFORNIA GAS CO (Continued)

S111865975

EPA Id:	CAT000625137
Facility Type:	Permitted - Operating
Unit Names:	CONTAIN1 (GPRA Unit)
Event Description:	New Operating Permit - FINAL PERMIT
Actual Date:	09/16/1996
EPA Id:	CAT000625137
Facility Type:	Permitted - Operating
Unit Names:	Not reported
Event Description:	*Mod Class 1 - No Prior Approval Required - MAILING LIST
Actual Date:	01/30/2017
EPA Id:	CAT000625137
Facility Type:	Permitted - Operating
Unit Names:	CONTAIN1 (GPRA Unit)
Event Description:	New Operating Permit - APPLICATION PART A RECEIVED
Actual Date:	11/01/1980
EPA Id:	CAT000625137
Facility Type:	Permitted - Operating
Unit Names:	Not reported
Event Description:	*Mod Class 1 - No Prior Approval Required - FINAL PERMIT MODIFICATION
Actual Date:	02/25/2009
EPA Id:	CAT000625137
Facility Type:	Permitted - Operating
Unit Names:	CONTAIN1 (GPRA Unit)
Event Description:	Renewal - With Changes - DTSC MEETING WITH APPLICANT
Actual Date:	04/25/2016
EPA Id:	CAT000625137
Facility Type:	Permitted - Operating
Unit Names:	CONTAIN1 (GPRA Unit)
Event Description:	Renewal - With Changes - PERMIT APPEALED - FINAL DECISION
Actual Date:	11/09/2007
EPA Id:	CAT000625137
Facility Type:	Permitted - Operating
Unit Names:	CONTAIN1 (GPRA Unit)
Event Description:	Renewal - With Changes - FINAL PART A & PART B RECEIVED
Actual Date:	02/02/2007
Alias:	
EPA Id:	CAT000625137
Facility Type:	Permitted - Operating
Alias Type:	Project Code (Site Code)
Alias:	300330
EPA Id:	CAT000625137
Facility Type:	Permitted - Operating
Alias Type:	Project Code (Site Code)
Alias:	300330

CERS:

Name: SOUTHERN CALIFORNIA GAS CO

Map ID
Direction
Distance
Elevation

MAP FINDINGS

Site

Database(s)

EDR ID Number
EPA ID Number

SOUTHERN CALIFORNIA GAS CO (Continued)

S111865975

Address: 8101 S ROSEMEAD BLVD
City,State,Zip: PICO RIVERA, CA 90660
Site ID: 199576
CERS ID: CAT000625137
CERS Description: Hazardous Waste

Evaluation:

Eval General Type: Information Request
Eval Date: 06-14-2006
Violations Found: Yes
Eval Type: DTSC Financial Records Review
Eval Notes: Financial Records Review - Treatment, Storage and Disposal Return To Compliance: 2010-04-13 00:00:00
Eval Division: Department of Toxic Substances Control
Eval Program: DTSC_ENF
Eval Source: ENVSTORHAZ

Eval General Type: Compliance Evaluation Inspection
Eval Date: 06-14-2016
Violations Found: No
Eval Type: DTSC Compliance Evaluation Inspection
Eval Notes: Compliance Evaluation Inspection - Treatment, Storage and Disposal
Eval Division: Department of Toxic Substances Control
Eval Program: DTSC_ENF
Eval Source: ENVSTORHAZ

Eval General Type: Compliance Evaluation Inspection
Eval Date: 06-27-2006
Violations Found: Yes
Eval Type: DTSC Compliance Evaluation Inspection
Eval Notes: Compliance Evaluation Inspection - Treatment, Storage and Disposal Return To Compliance: 2006-08-16 00:00:00
Eval Division: Department of Toxic Substances Control
Eval Program: DTSC_ENF
Eval Source: ENVSTORHAZ

Eval General Type: Information Request
Eval Date: 07-13-2016
Violations Found: No
Eval Type: DTSC Financial Records Review
Eval Notes: Financial Records Review - Treatment, Storage and Disposal
Eval Division: Department of Toxic Substances Control
Eval Program: DTSC_ENF
Eval Source: ENVSTORHAZ

Eval General Type: Compliance Evaluation Inspection
Eval Date: 09-01-2017
Violations Found: No
Eval Type: DTSC Compliance Evaluation Inspection
Eval Notes: Compliance Evaluation Inspection - Treatment, Storage and Disposal
Eval Division: Department of Toxic Substances Control
Eval Program: DTSC_ENF
Eval Source: ENVSTORHAZ

Eval General Type: Information Request
Eval Date: 09-15-2017
Violations Found: No
Eval Type: DTSC Financial Records Review

Map ID
Direction
Distance
Elevation

MAP FINDINGS

Site

Database(s)

EDR ID Number
EPA ID Number

SOUTHERN CALIFORNIA GAS CO (Continued)

S111865975

Eval Notes: Financial Records Review - Treatment, Storage and Disposal
Eval Division: Department of Toxic Substances Control
Eval Program: DTSC_ENF
Eval Source: ENVSTORHAZ

Eval General Type: Compliance Evaluation Inspection
Eval Date: 10-30-2003
Violations Found: No
Eval Type: DTSC Compliance Evaluation Inspection
Eval Notes: Compliance Evaluation Inspection - Treatment, Storage and Disposal
Eval Division: Department of Toxic Substances Control
Eval Program: DTSC_ENF
Eval Source: ENVSTORHAZ

Eval General Type: Compliance Evaluation Inspection
Eval Date: 12-16-2013
Violations Found: No
Eval Type: DTSC Compliance Evaluation Inspection
Eval Notes: Compliance Evaluation Inspection - Treatment, Storage and Disposal
Eval Division: Department of Toxic Substances Control
Eval Program: DTSC_ENF
Eval Source: ENVSTORHAZ

Eval General Type: Compliance Evaluation Inspection
Eval Date: 01-26-2012
Violations Found: No
Eval Type: DTSC Compliance Evaluation Inspection
Eval Notes: Compliance Evaluation Inspection - Treatment, Storage and Disposal
Eval Division: Department of Toxic Substances Control
Eval Program: DTSC_ENF
Eval Source: ENVSTORHAZ

Eval General Type: Information Request
Eval Date: 01-27-2014
Violations Found: No
Eval Type: DTSC Financial Records Review
Eval Notes: Financial Records Review - Treatment, Storage and Disposal
Eval Division: Department of Toxic Substances Control
Eval Program: DTSC_ENF
Eval Source: ENVSTORHAZ

Eval General Type: Information Request
Eval Date: 02-03-2004
Violations Found: No
Eval Type: DTSC Financial Records Review
Eval Notes: Financial Records Review - Treatment, Storage and Disposal
Eval Division: Department of Toxic Substances Control
Eval Program: DTSC_ENF
Eval Source: ENVSTORHAZ

Eval General Type: Compliance Evaluation Inspection
Eval Date: 03-24-2000
Violations Found: No
Eval Type: DTSC Compliance Evaluation Inspection
Eval Notes: Compliance Evaluation Inspection - Treatment, Storage and Disposal
Eval Division: Department of Toxic Substances Control
Eval Program: DTSC_ENF

Map ID
Direction
Distance
Elevation

MAP FINDINGS

Site

Database(s)

EDR ID Number
EPA ID Number

SOUTHERN CALIFORNIA GAS CO (Continued)

S111865975

Eval Source: ENVSTORHAZ

Eval General Type: Information Request
Eval Date: 04-03-2008
Violations Found: Yes
Eval Type: DTSC Financial Records Review
Eval Notes: Financial Records Review - Treatment, Storage and Disposal Return To Compliance: 2010-04-13 00:00:00
Eval Division: Department of Toxic Substances Control
Eval Program: DTSC_ENF
Eval Source: ENVSTORHAZ

Eval General Type: Information Request
Eval Date: 04-19-2012
Violations Found: No
Eval Type: DTSC Financial Records Review
Eval Notes: Financial Records Review - Treatment, Storage and Disposal
Eval Division: Department of Toxic Substances Control
Eval Program: DTSC_ENF
Eval Source: ENVSTORHAZ

Eval General Type: Compliance Evaluation Inspection
Eval Date: 04-29-2008
Violations Found: No
Eval Type: DTSC Compliance Evaluation Inspection
Eval Notes: Compliance Evaluation Inspection - Treatment, Storage and Disposal
Eval Division: Department of Toxic Substances Control
Eval Program: DTSC_ENF
Eval Source: ENVSTORHAZ

Eval General Type: Information Request
Eval Date: 05-10-2007
Violations Found: Yes
Eval Type: DTSC Financial Records Review
Eval Notes: Financial Records Review - Treatment, Storage and Disposal Return To Compliance: 2010-04-13 00:00:00
Eval Division: Department of Toxic Substances Control
Eval Program: DTSC_ENF
Eval Source: ENVSTORHAZ

Eval General Type: Compliance Evaluation Inspection
Eval Date: 06-07-2007
Violations Found: No
Eval Type: DTSC Compliance Evaluation Inspection
Eval Notes: Compliance Evaluation Inspection - Treatment, Storage and Disposal
Eval Division: Department of Toxic Substances Control
Eval Program: DTSC_ENF
Eval Source: ENVSTORHAZ

Affiliation:

Affiliation Type Desc: Facility Owner
Entity Name: Southern California Gas Company
Entity Title: Not reported
Affiliation Address: 8101 S ROSEMEAD BLVD
Affiliation City: PICO RIVERA
Affiliation State: CA
Affiliation Country: Not reported

Map ID
 Direction
 Distance
 Elevation

MAP FINDINGS

Site

Database(s)

EDR ID Number
 EPA ID Number

SOUTHERN CALIFORNIA GAS CO (Continued)

S111865975

Affiliation Zip:	906605100
Affiliation Phone:	5628064419
Affiliation Type Desc:	Facility Contact
Entity Name:	Nancy Lee
Entity Title:	Not reported
Affiliation Address:	8101 S ROSEMEAD BLVD.MAIL LOCATION SC722E
Affiliation City:	PICO RIVERA
Affiliation State:	CA
Affiliation Country:	Not reported
Affiliation Zip:	906605100
Affiliation Phone:	5628064419

A24
Target
Property

SOUTHERN CALIFORNIA GAS CO.
8101 ROSEMEAD BLVD., S.
PICO RIVERA, CA

CA RGA LUST

S114693676
N/A

Site 24 of 29 in cluster A

Actual:
148 ft.

RGALUST:
 Name: SOUTHERN CALIFORNIA GAS CO.
 Address: 8101 ROSEMEAD BLVD., S.
 City: PICO RIVERA
 State: PICO RIVERA
 1993 SOUTHERN CALIFORNIA GAS CO. 8101 ROSEMEAD BLVD., S.

A25
Target
Property

SO CALIF GAS CO
8101 S ROSEMEAD BLVD
PICO RIVERA, CA 90660

CA SWEEPS UST

S103958957
N/A

Site 25 of 29 in cluster A

Actual:
148 ft.

SWEEPS UST:
 Name: SO CALIF GAS CO
 Address: 8101 S ROSEMEAD BLVD
 City: PICO RIVERA
 Status: Not reported
 Comp Number: 3798
 Number: Not reported
 Board Of Equalization: Not reported
 Referral Date: Not reported
 Action Date: Not reported
 Created Date: Not reported
 Owner Tank Id: Not reported
 SWRCB Tank Id: 19-000-003798-000001
 Tank Status: Not reported
 Capacity: 55
 Active Date: Not reported
 Tank Use: OIL
 STG: WASTE
 Content: Not reported
 Number Of Tanks: 1

Map ID
Direction
Distance
Elevation

MAP FINDINGS

Site

Database(s)

EDR ID Number
EPA ID Number

A26
Target
Property

PICO RIVERA BASE
8101 S ROSEMEAD BLVD
PICO RIVERA, CA 90660

CA LOS ANGELES CO. HMS
CA WDS

U002279163
N/A

Site 26 of 29 in cluster A

Actual:
148 ft.

LOS ANGELES CO. HMS:

Name: SOUTHERN CALIFORNIA GAS CO
Address: 8101 ROSEMEAD BLVD
City,State,Zip: PICO RIVERA, CA 906605100
Region: LA
Permit Category: T
Facility Id: 003673-003798
Facility Type: 0
Facility Status: Permit
Area: 1L
Permit Number: 00005175T
Permit Status: Permit

Name: SOUTHERN CALIFORNIA GAS CO
Address: 8101 ROSEMEAD BLVD
City,State,Zip: PICO RIVERA, CA 906605100
Region: LA
Permit Category: S
Facility Id: 003673-048246
Facility Type: S6
Facility Status: Closed
Area: 1L
Permit Number: CGI002595
Permit Status: Closed

Name: SOUTHERN CALIFORNIA GAS CO
Address: 8101 ROSEMEAD BLVD
City,State,Zip: PICO RIVERA, CA 906605100
Region: LA
Permit Category: I
Facility Id: 003673-103798
Facility Type: 01
Facility Status: Permit
Area: 1L
Permit Number: 000003100
Permit Status: Permit

WDS:

Name: PICO RIVERA BASE
Address: 8101 S Rosemead Blvd
City: PICO RIVERA
Facility ID: 4 19I002595
Facility Type: Other - Does not fall into the category of Municipal/Domestic, Industrial, Agricultural or Solid Waste (Class I, II or III)
Facility Status: Active - Any facility with a continuous or seasonal discharge that is under Waste Discharge Requirements.
NPDES Number: CAS000001 The 1st 2 characters designate the state. The remaining 7 are assigned by the Regional Board
Subregion: 4
Facility Telephone: Not reported
Facility Contact: Not reported
Agency Name: SOUTHERN CALIFORNIA GAS CO.
Agency Address: Not reported

Map ID
 Direction
 Distance
 Elevation

MAP FINDINGS

Site

Database(s)

EDR ID Number
 EPA ID Number

PICO RIVERA BASE (Continued)

U002279163

Agency City,St,Zip: 0
 Agency Contact: Not reported
 Agency Telephone: Not reported
 Agency Type: Private
 SIC Code: 0
 SIC Code 2: Not reported
 Primary Waste Type: Not reported
 Primary Waste: Not reported
 Waste Type2: Not reported
 Waste2: Not reported
 Primary Waste Type: Not reported
 Secondary Waste: Not reported
 Secondary Waste Type: Not reported
 Design Flow: 0
 Baseline Flow: 0
 Reclamation: Not reported
 POTW: Not reported
 Treat To Water: Minor Threat to Water Quality. A violation of a regional board order should cause a relatively minor impairment of beneficial uses compared to a major or minor threat. Not: All nurds without a TTWQ will be considered a minor threat to water quality unless coded at a higher Level. A Zero (0) may be used to code those NURDS that are found to represent no threat to water quality.
 Complexity: Category C - Facilities having no waste treatment systems, such as cooling water dischargers or those who must comply through best management practices, facilities with passive waste treatment and disposal systems, such as septic systems with subsurface disposal, or dischargers having waste storage systems with land disposal such as dairy waste ponds.

**A27
 Target
 Property**

**SOUTHERN CA GAS CO
 8101 ROSEMEAD BLVD S
 PICO RIVERA, CA**

**CA RGA LUST S114693532
 N/A**

Site 27 of 29 in cluster A

**Actual:
 148 ft.**

RGA LUST:
 Name: SOUTHERN CA GAS CO
 Address: 8101 ROSEMEAD BLVD S
 City: PICO RIVERA
 State: PICO RIVERA
 2012 SOUTHERN CA GAS CO 8101 ROSEMEAD BLVD S
 Name: SOUTHERN CA GAS CO
 Address: 8101 ROSEMEAD BLVD S
 City: PICO RIVERA
 State: PICO RIVERA
 2011 SOUTHERN CA GAS CO 8101 ROSEMEAD BLVD S
 Name: SOUTHERN CA GAS CO
 Address: 8101 ROSEMEAD BLVD S
 City: PICO RIVERA
 State: PICO RIVERA
 2010 SOUTHERN CA GAS CO 8101 ROSEMEAD BLVD S
 Name: SOUTHERN CA GAS CO
 Address: 8101 ROSEMEAD BLVD S
 City: PICO RIVERA
 State: PICO RIVERA
 2009 SOUTHERN CA GAS CO 8101 ROSEMEAD BLVD S
 Name: SOUTHERN CA GAS CO

Map ID
Direction
Distance
Elevation

MAP FINDINGS

Site

Database(s)

EDR ID Number
EPA ID Number

SOUTHERN CA GAS CO (Continued)

S114693532

Address: 8101 ROSEMEAD BLVD S
City: PICO RIVERA
State: PICO RIVERA
2008 SOUTHERN CA GAS CO 8101 ROSEMEAD BLVD S
Name: SOUTHERN CA GAS CO
Address: 8101 ROSEMEAD BLVD S
City: PICO RIVERA
State: PICO RIVERA
2007 SOUTHERN CA GAS CO 8101 ROSEMEAD BLVD S
Name: SOUTHERN CA GAS CO
Address: 8101 ROSEMEAD BLVD S
City: PICO RIVERA
State: PICO RIVERA
2006 SOUTHERN CA GAS CO 8101 ROSEMEAD BLVD S
Name: SOUTHERN CA GAS CO
Address: 8101 ROSEMEAD BLVD S
City: PICO RIVERA
State: PICO RIVERA
2005 SOUTHERN CA GAS CO 8101 ROSEMEAD BLVD S
Name: SOUTHERN CA GAS CO
Address: 8101 ROSEMEAD BLVD S
City: PICO RIVERA
State: PICO RIVERA
2003 SOUTHERN CA GAS CO 8101 ROSEMEAD BLVD S
Name: SOUTHERN CA GAS CO
Address: 8101 ROSEMEAD BLVD S
City: PICO RIVERA
State: PICO RIVERA
2002 SOUTHERN CA GAS CO 8101 ROSEMEAD BLVD S
Name: SOUTHERN CA GAS CO
Address: 8101 ROSEMEAD BLVD S
City: PICO RIVERA
State: PICO RIVERA
2001 SOUTHERN CA GAS CO 8101 ROSEMEAD BLVD S
Name: SOUTHERN CA GAS CO
Address: 8101 ROSEMEAD BLVD S
City: PICO RIVERA
State: PICO RIVERA
2000 SOUTHERN CA GAS CO 8101 ROSEMEAD BLVD S
Name: SOUTHERN CA GAS CO
Address: 8101 ROSEMEAD BLVD S
City: PICO RIVERA
State: PICO RIVERA
1998 SOUTHERN CA GAS CO 8101 ROSEMEAD BLVD S
Name: SOUTHERN CA GAS CO
Address: 8101 ROSEMEAD BLVD S
City: PICO RIVERA
State: PICO RIVERA
1997 SOUTHERN CA GAS CO 8101 ROSEMEAD BLVD S
Name: SOUTHERN CA GAS CO
Address: 8101 ROSEMEAD BLVD S
City: PICO RIVERA
State: PICO RIVERA
1996 SOUTHERN CA GAS CO 8101 ROSEMEAD BLVD S

Map ID
Direction
Distance
Elevation

MAP FINDINGS

Site

Database(s)

EDR ID Number
EPA ID Number

A28 **SOUTHERN CALIFORNIA GAS COMPANY**
Target **8101 S ROSEMEAD BLVD**
Property **PICO RIVERA, CA 90660**

FTTS **1009523610**
HIST FTTS **N/A**

Site 28 of 29 in cluster A

Actual:
148 ft.

FTTS INSP:
Inspection Number: 19971217T01CA 1
Region: 09
Inspection Date: 12/17/97
Inspector: MCOERS
Violation occurred: No
Investigation Type: Section 6 PCB State Conducted
Investigation Reason: Neutral Scheme, State
Legislation Code: TSCA
Facility Function: Storer

HIST FTTS INSP:
Inspection Number: 19971217T01CA 1
Region: 09
Inspection Date: Not reported
Inspector: MCOERS
Violation occurred: No
Investigation Type: Section 6 PCB State Conducted
Investigation Reason: Neutral Scheme, State
Legislation Code: TSCA
Facility Function: Storer

A29 **SOUTHERN CA GAS CO**
Target **8101 ROSEMEAD BLVD S**
Property **LOS ANGELES, CA**

CA RGA LUST **S114693531**
N/A

Site 29 of 29 in cluster A

Actual:
148 ft.

RGA LUST:
Name: SOUTHERN CA GAS CO
Address: 8101 ROSEMEAD BLVD S
City: LOS ANGELES
State: LOS ANGELES
2004 SOUTHERN CA GAS CO 8101 ROSEMEAD BLVD S

30 **SERVICE STEEL AEROSPACE CORP**
NNW **7925 CROSSWAY DR**
< 1/8 **PICO RIVERA, CA 90660**
0.038 mi.
199 ft.

RCRA NonGen / NLR **1024824634**
CAL000348507

Relative:
Higher

RCRA NonGen / NLR:
Date Form Received by Agency: 2009-12-08 00:00:00.0
Handler Name: SERVICE STEEL AEROSPACE CORP
Handler Address: 7925 CROSSWAY DR
Handler City,State,Zip: PICO RIVERA, CA 90660-4449
EPA ID: CAL000348507
Contact Name: ARMANDO LOPEZ
Contact Address: 7925 CROSSWAY DR
Contact City,State,Zip: PICO RIVERA, CA 90660

Actual:
151 ft.

Map ID
 Direction
 Distance
 Elevation

MAP FINDINGS

Site

Database(s)

EDR ID Number
 EPA ID Number

SERVICE STEEL AEROSPACE CORP (Continued)

1024824634

Contact Telephone:	800-624-8073
Contact Fax:	323-588-1767
Contact Email:	ALOPEZ@SSA-CORP.COM
Contact Title:	Not reported
EPA Region:	09
Land Type:	Not reported
Federal Waste Generator Description:	Not a generator, verified
Non-Notifier:	Not reported
Biennial Report Cycle:	Not reported
Accessibility:	Not reported
Active Site Indicator:	Handler Activities
State District Owner:	Not reported
State District:	Not reported
Mailing Address:	7925 CROSSWAY DR
Mailing City, State, Zip:	PICO RIVERA, CA 90660-4449
Owner Name:	RELIANCE STEEL & ALUMINUM
Owner Type:	Other
Operator Name:	ARMANDO LOPEZ
Operator Type:	Other
Short-Term Generator Activity:	No
Importer Activity:	No
Mixed Waste Generator:	No
Transporter Activity:	No
Transfer Facility Activity:	No
Recycler Activity with Storage:	No
Small Quantity On-Site Burner Exemption:	No
Smelting Melting and Refining Furnace Exemption:	No
Underground Injection Control:	No
Off-Site Waste Receipt:	No
Universal Waste Indicator:	Yes
Universal Waste Destination Facility:	Yes
Federal Universal Waste:	No
Active Site Fed-Reg Treatment Storage and Disposal Facility:	Not reported
Active Site Converter Treatment storage and Disposal Facility:	Not reported
Active Site State-Reg Treatment Storage and Disposal Facility:	Not reported
Active Site State-Reg Handler:	---
Federal Facility Indicator:	Not reported
Hazardous Secondary Material Indicator:	N
Sub-Part K Indicator:	Not reported
Commercial TSD Indicator:	No
Treatment Storage and Disposal Type:	Not reported
2018 GPRA Permit Baseline:	Not on the Baseline
2018 GPRA Renewals Baseline:	Not on the Baseline
Permit Renewals Workload Universe:	Not reported
Permit Workload Universe:	Not reported
Permit Progress Universe:	Not reported
Post-Closure Workload Universe:	Not reported
Closure Workload Universe:	Not reported
202 GPRA Corrective Action Baseline:	No
Corrective Action Workload Universe:	No
Subject to Corrective Action Universe:	No
Non-TSDFs Where RCRA CA has Been Imposed Universe:	No
TSDFs Potentially Subject to CA Under 3004 (u)/(v) Universe:	No
TSDFs Only Subject to CA under Discretionary Auth Universe:	No
Corrective Action Priority Ranking:	No NCAPS ranking
Environmental Control Indicator:	No
Institutional Control Indicator:	No

Map ID
Direction
Distance
Elevation

MAP FINDINGS

Site

Database(s)

EDR ID Number
EPA ID Number

SERVICE STEEL AEROSPACE CORP (Continued)

1024824634

Human Exposure Controls Indicator: N/A
Groundwater Controls Indicator: N/A
Operating TSDF Universe: Not reported
Full Enforcement Universe: Not reported
Significant Non-Complier Universe: No
Unaddressed Significant Non-Complier Universe: No
Addressed Significant Non-Complier Universe: No
Significant Non-Complier With a Compliance Schedule Universe: No
Financial Assurance Required: Not reported
Handler Date of Last Change: 2018-09-05 20:31:50.0
Recognized Trader-Importer: No
Recognized Trader-Exporter: No
Importer of Spent Lead Acid Batteries: No
Exporter of Spent Lead Acid Batteries: No
Recycler Activity Without Storage: No
Manifest Broker: No
Sub-Part P Indicator: No

Handler - Owner Operator:

Owner/Operator Indicator: Operator
Owner/Operator Name: ARMANDO LOPEZ
Legal Status: Other
Date Became Current: Not reported
Date Ended Current: Not reported
Owner/Operator Address: 7925 CROSSWAY DR
Owner/Operator City,State,Zip: PICO RIVERA, CA 90660
Owner/Operator Telephone: 800-624-8073
Owner/Operator Telephone Ext: Not reported
Owner/Operator Fax: Not reported
Owner/Operator Email: Not reported

Owner/Operator Indicator: Owner
Owner/Operator Name: RELIANCE STEEL & ALUMINUM
Legal Status: Other
Date Became Current: Not reported
Date Ended Current: Not reported
Owner/Operator Address: 2537 E 27TH ST
Owner/Operator City,State,Zip: VERNON, CA 90058-1227
Owner/Operator Telephone: 323-583-6111
Owner/Operator Telephone Ext: Not reported
Owner/Operator Fax: Not reported
Owner/Operator Email: Not reported

Historic Generators:

Receive Date: 2009-12-08 00:00:00.0
Handler Name: SERVICE STEEL AEROSPACE CORP
Federal Waste Generator Description: Not a generator, verified
State District Owner: Not reported
Large Quantity Handler of Universal Waste: No
Recognized Trader Importer: No
Recognized Trader Exporter: No
Spent Lead Acid Battery Importer: No
Spent Lead Acid Battery Exporter: No
Current Record: Yes
Non Storage Recycler Activity: Not reported

Map ID
 Direction
 Distance
 Elevation

MAP FINDINGS

Site

Database(s)

EDR ID Number
 EPA ID Number

SERVICE STEEL AEROSPACE CORP (Continued)

1024824634

Electronic Manifest Broker: Not reported

List of NAICS Codes and Descriptions:
 NAICS Code: 56299
 NAICS Description: ALL OTHER WASTE MANAGEMENT SERVICES

Facility Has Received Notices of Violations:
 Violations: No Violations Found

Evaluation Action Summary:
 Evaluations: No Evaluations Found

**31
 ESE
 < 1/8
 0.040 mi.
 210 ft.**

**BONILLA UNION SERVICE
 9021 MYRON ST
 PICO RIVERA, CA 90660**

**EDR Hist Auto 1021938955
 N/A**

**Relative:
 Higher**

EDR Hist Auto

**Actual:
 148 ft.**

Year:	Name:	Type:
1990	BONILLA UNION SERVICE	Gasoline Service Stations
1991	BONILLA UNION SERVICE	Gasoline Service Stations
1992	BONILLA UNION SERVICE	Gasoline Service Stations
1993	BONILLA UNION SERVICE	Gasoline Service Stations

**B32
 SSE
 < 1/8
 0.046 mi.
 243 ft.**

**PAUL GONZALES
 8239 ROSEMEAD BLVD
 PICO RIVERA, CA 90660**

**RCRA NonGen / NLR 1024771306
 CAC002991217**

**Relative:
 Lower**

Site 1 of 2 in cluster B

RCRA NonGen / NLR:

Date Form Received by Agency:	2018-11-30 00:00:00.0
Handler Name:	PAUL GONZALES
Handler Address:	8239 ROSEMEAD BLVD
Handler City,State,Zip:	PICO RIVERA, CA 90660
EPA ID:	CAC002991217
Contact Name:	PAUL GONZALES
Contact Address:	8239 ROSEMEAD BLVD
Contact City,State,Zip:	PICO RIVERA, CA 90660
Contact Telephone:	626-261-3250
Contact Fax:	Not reported
Contact Email:	DENNIS@FORTEENVIRONMENTAL.COM
Contact Title:	Not reported
EPA Region:	09
Land Type:	Not reported
Federal Waste Generator Description:	Not a generator, verified
Non-Notifier:	Not reported
Biennial Report Cycle:	Not reported
Accessibility:	Not reported
Active Site Indicator:	Handler Activities
State District Owner:	Not reported
State District:	Not reported

Map ID
 Direction
 Distance
 Elevation

MAP FINDINGS

Site

Database(s)

EDR ID Number
 EPA ID Number

PAUL GONZALES (Continued)

1024771306

Mailing Address:	8239 ROSEMEAD BLVD
Mailing City,State,Zip:	PICO RIVERA, CA 90660
Owner Name:	PAUL GONZALES
Owner Type:	Other
Operator Name:	PAUL GONZALES
Operator Type:	Other
Short-Term Generator Activity:	No
Importer Activity:	No
Mixed Waste Generator:	No
Transporter Activity:	No
Transfer Facility Activity:	No
Recycler Activity with Storage:	No
Small Quantity On-Site Burner Exemption:	No
Smelting Melting and Refining Furnace Exemption:	No
Underground Injection Control:	No
Off-Site Waste Receipt:	No
Universal Waste Indicator:	Yes
Universal Waste Destination Facility:	Yes
Federal Universal Waste:	No
Active Site Fed-Reg Treatment Storage and Disposal Facility:	Not reported
Active Site Converter Treatment storage and Disposal Facility:	Not reported
Active Site State-Reg Treatment Storage and Disposal Facility:	Not reported
Active Site State-Reg Handler:	---
Federal Facility Indicator:	Not reported
Hazardous Secondary Material Indicator:	N
Sub-Part K Indicator:	Not reported
Commercial TSD Indicator:	No
Treatment Storage and Disposal Type:	Not reported
2018 GPRA Permit Baseline:	Not on the Baseline
2018 GPRA Renewals Baseline:	Not on the Baseline
Permit Renewals Workload Universe:	Not reported
Permit Workload Universe:	Not reported
Permit Progress Universe:	Not reported
Post-Closure Workload Universe:	Not reported
Closure Workload Universe:	Not reported
202 GPRA Corrective Action Baseline:	No
Corrective Action Workload Universe:	No
Subject to Corrective Action Universe:	No
Non-TSDFs Where RCRA CA has Been Imposed Universe:	No
TSDFs Potentially Subject to CA Under 3004 (u)/(v) Universe:	No
TSDFs Only Subject to CA under Discretionary Auth Universe:	No
Corrective Action Priority Ranking:	No NCAPS ranking
Environmental Control Indicator:	No
Institutional Control Indicator:	No
Human Exposure Controls Indicator:	N/A
Groundwater Controls Indicator:	N/A
Operating TSDF Universe:	Not reported
Full Enforcement Universe:	Not reported
Significant Non-Complier Universe:	No
Unaddressed Significant Non-Complier Universe:	No
Addressed Significant Non-Complier Universe:	No
Significant Non-Complier With a Compliance Schedule Universe:	No
Financial Assurance Required:	Not reported
Handler Date of Last Change:	2018-12-20 13:51:46.0
Recognized Trader-Importer:	No
Recognized Trader-Exporter:	No
Importer of Spent Lead Acid Batteries:	No

Map ID
Direction
Distance
Elevation

MAP FINDINGS

Site

Database(s)

EDR ID Number
EPA ID Number

PAUL GONZALES (Continued)

1024771306

Exporter of Spent Lead Acid Batteries: No
Recycler Activity Without Storage: No
Manifest Broker: No
Sub-Part P Indicator: No

Handler - Owner Operator:

Owner/Operator Indicator: Owner
Owner/Operator Name: PAUL GONZALES
Legal Status: Other
Date Became Current: Not reported
Date Ended Current: Not reported
Owner/Operator Address: 8239 ROSEMEAD BLVD
Owner/Operator City,State,Zip: PICO RIVERA, CA 90660
Owner/Operator Telephone: 626-261-3250
Owner/Operator Telephone Ext: Not reported
Owner/Operator Fax: Not reported
Owner/Operator Email: Not reported

Owner/Operator Indicator: Operator
Owner/Operator Name: PAUL GONZALES
Legal Status: Other
Date Became Current: Not reported
Date Ended Current: Not reported
Owner/Operator Address: 8239 ROSEMEAD BLVD
Owner/Operator City,State,Zip: PICO RIVERA, CA 90660
Owner/Operator Telephone: 626-261-3250
Owner/Operator Telephone Ext: Not reported
Owner/Operator Fax: Not reported
Owner/Operator Email: Not reported

Historic Generators:

Receive Date: 2018-11-30 00:00:00.0
Handler Name: PAUL GONZALES
Federal Waste Generator Description: Not a generator, verified
State District Owner: Not reported
Large Quantity Handler of Universal Waste: No
Recognized Trader Importer: No
Recognized Trader Exporter: No
Spent Lead Acid Battery Importer: No
Spent Lead Acid Battery Exporter: No
Current Record: Yes
Non Storage Recycler Activity: Not reported
Electronic Manifest Broker: Not reported

List of NAICS Codes and Descriptions:

NAICS Code: 56299
NAICS Description: ALL OTHER WASTE MANAGEMENT SERVICES

Facility Has Received Notices of Violations:

Violations: No Violations Found

Evaluation Action Summary:

Evaluations: No Evaluations Found

Map ID
 Direction
 Distance
 Elevation

MAP FINDINGS

Site

Database(s)

EDR ID Number
 EPA ID Number

C33
ENE
 < 1/8
 0.060 mi.
 316 ft.

CENTRAL FREIGHT LINES INC
7925 ROSEMEAD AVE
PICO RIVERA, CA 90660

RCRA-SQG 1000596749
FINDS CAD983607292
ECHO

Site 1 of 6 in cluster C

Relative:
Higher
Actual:
152 ft.

RCRA-SQG:
 Date Form Received by Agency: 2000-09-08 00:00:00.0
 Handler Name: CENTRAL FREIGHT LINES INC
 Handler Address: 7925 ROSEMEAD AVE
 Handler City,State,Zip: PICO RIVERA, CA 90660
 EPA ID: CAD983607292
 Contact Name: KERRY HILL
 Contact Address: P O BOX 540277
 Contact City,State,Zip: DALLAS, TX 75354-0277
 Contact Telephone: 972-579-4120
 Contact Fax: Not reported
 Contact Email: Not reported
 Contact Title: Not reported
 EPA Region: 09
 Land Type: Private
 Federal Waste Generator Description: Small Quantity Generator
 Non-Notifier: Not reported
 Biennial Report Cycle: Not reported
 Accessibility: Not reported
 Active Site Indicator: Handler Activities
 State District Owner: Not reported
 State District: Not reported
 Mailing Address: 7925 ROSEMEAD AVE
 Mailing City,State,Zip: PICO RIVERA, CA 90660
 Owner Name: CENTRAL FREIGHT LINES INC
 Owner Type: Private
 Operator Name: Not reported
 Operator Type: Not reported
 Short-Term Generator Activity: No
 Importer Activity: No
 Mixed Waste Generator: No
 Transporter Activity: No
 Transfer Facility Activity: No
 Recycler Activity with Storage: No
 Small Quantity On-Site Burner Exemption: No
 Smelting Melting and Refining Furnace Exemption: No
 Underground Injection Control: No
 Off-Site Waste Receipt: No
 Universal Waste Indicator: No
 Universal Waste Destination Facility: No
 Federal Universal Waste: No
 Active Site Fed-Reg Treatment Storage and Disposal Facility: Not reported
 Active Site Converter Treatment storage and Disposal Facility: Not reported
 Active Site State-Reg Treatment Storage and Disposal Facility: Not reported
 Active Site State-Reg Handler: ---
 Federal Facility Indicator: Not reported
 Hazardous Secondary Material Indicator: NN
 Sub-Part K Indicator: Not reported
 Commercial TSD Indicator: No
 Treatment Storage and Disposal Type: Not reported
 2018 GPRA Permit Baseline: Not on the Baseline
 2018 GPRA Renewals Baseline: Not on the Baseline
 Permit Renewals Workload Universe: Not reported

Map ID
Direction
Distance
Elevation

MAP FINDINGS

Site

Database(s)

EDR ID Number
EPA ID Number

CENTRAL FREIGHT LINES INC (Continued)

1000596749

Permit Workload Universe:	Not reported
Permit Progress Universe:	Not reported
Post-Closure Workload Universe:	Not reported
Closure Workload Universe:	Not reported
202 GPRA Corrective Action Baseline:	No
Corrective Action Workload Universe:	No
Subject to Corrective Action Universe:	No
Non-TSDFs Where RCRA CA has Been Imposed Universe:	No
TSDFs Potentially Subject to CA Under 3004 (u)/(v) Universe:	No
TSDFs Only Subject to CA under Discretionary Auth Universe:	No
Corrective Action Priority Ranking:	No NCAPS ranking
Environmental Control Indicator:	No
Institutional Control Indicator:	No
Human Exposure Controls Indicator:	N/A
Groundwater Controls Indicator:	N/A
Operating TSDF Universe:	Not reported
Full Enforcement Universe:	Not reported
Significant Non-Complier Universe:	No
Unaddressed Significant Non-Complier Universe:	No
Addressed Significant Non-Complier Universe:	No
Significant Non-Complier With a Compliance Schedule Universe:	No
Financial Assurance Required:	Not reported
Handler Date of Last Change:	2002-10-07 16:38:28.0
Recognized Trader-Importer:	No
Recognized Trader-Exporter:	No
Importer of Spent Lead Acid Batteries:	No
Exporter of Spent Lead Acid Batteries:	No
Recycler Activity Without Storage:	Not reported
Manifest Broker:	Not reported
Sub-Part P Indicator:	Not reported

Hazardous Waste Summary:

Waste Code:	D001
Waste Description:	IGNITABLE WASTE
Waste Code:	D002
Waste Description:	CORROSIVE WASTE
Waste Code:	D003
Waste Description:	REACTIVE WASTE

Handler - Owner Operator:

Owner/Operator Indicator:	Owner
Owner/Operator Name:	CENTRAL FREIGHT LINES INC
Legal Status:	Private
Date Became Current:	Not reported
Date Ended Current:	Not reported
Owner/Operator Address:	5601 W WACO DR
Owner/Operator City,State,Zip:	WACO, TX 76702-2638
Owner/Operator Telephone:	254-741-5399
Owner/Operator Telephone Ext:	Not reported
Owner/Operator Fax:	Not reported
Owner/Operator Email:	Not reported

Map ID
Direction
Distance
Elevation

MAP FINDINGS

Site

Database(s)

EDR ID Number
EPA ID Number

CENTRAL FREIGHT LINES INC (Continued)

1000596749

Historic Generators:

Receive Date: 2000-09-08 00:00:00.0
Handler Name: CENTRAL FREIGHT LINES INC
Federal Waste Generator Description: Small Quantity Generator
State District Owner: Not reported
Large Quantity Handler of Universal Waste: No
Recognized Trader Importer: No
Recognized Trader Exporter: No
Spent Lead Acid Battery Importer: No
Spent Lead Acid Battery Exporter: No
Current Record: Yes
Non Storage Recycler Activity: Not reported
Electronic Manifest Broker: Not reported

List of NAICS Codes and Descriptions:

NAICS Codes: No NAICS Codes Found

Facility Has Received Notices of Violations:

Violations: No Violations Found

Evaluation Action Summary:

Evaluations: No Evaluations Found

FINDS:

Registry ID: 110006482467

Click Here:

Environmental Interest/Information System:

RCRAInfo is a national information system that supports the Resource Conservation and Recovery Act (RCRA) program through the tracking of events and activities related to facilities that generate, transport, and treat, store, or dispose of hazardous waste. RCRAInfo allows RCRA program staff to track the notification, permit, compliance, and corrective action activities required under RCRA.

US National Pollutant Discharge Elimination System (NPDES) module of the Compliance Information System (ICIS) tracks surface water permits issued under the Clean Water Act. Under NPDES, all facilities that discharge pollutants from any point source into waters of the United States are required to obtain a permit. The permit will likely contain limits on what can be discharged, impose monitoring and reporting requirements, and include other provisions to ensure that the discharge does not adversely affect water quality.

STATE MASTER

[Click this hyperlink](#) while viewing on your computer to access additional FINDS: detail in the EDR Site Report.

ECHO:

Envid: 1000596749
Registry ID: 110006482467
DFR URL: <http://echo.epa.gov/detailed-facility-report?fid=110006482467>
Name: CENTRAL FREIGHT LINES INC
Address: 7925 ROSEMEAD AVE
City,State,Zip: PICO RIVERA, CA 90660

Map ID
 Direction
 Distance
 Elevation

MAP FINDINGS

Site

Database(s)

EDR ID Number
 EPA ID Number

C34
ENE
< 1/8
0.060 mi.
316 ft.

NW TRANS SER
7925 ROSEMEAD BLVD
PICO RIVERA, CA 90660

CA CERS HAZ WASTE
CA NPDES
CA CIWQS
CA CERS

S117706474
N/A

Relative:
Higher

CERS HAZ WASTE:

Actual:
152 ft.

Name: CENTRAL FREIGHT LINERS INC
 Address: 7925 ROSEMEAD BLVD
 City,State,Zip: PICO RIVERA, CA 90660
 Site ID: 104149
 CERS ID: 10265185
 CERS Description: Hazardous Waste Generator

NPDES:

Name: NW TRANS SER
 Address: 7925 ROSEMEAD BLVD
 City,State,Zip: PICO RIVERA, CA 90660
 Facility Status: Not reported
 NPDES Number: Not reported
 Region: Not reported
 Agency Number: Not reported
 Regulatory Measure ID: Not reported
 Place ID: Not reported
 Order Number: Not reported
 WDID: 4 19I005029
 Regulatory Measure Type: Industrial
 Program Type: Not reported
 Adoption Date Of Regulatory Measure: Not reported
 Effective Date Of Regulatory Measure: Not reported
 Termination Date Of Regulatory Measure: Not reported
 Expiration Date Of Regulatory Measure: Not reported
 Discharge Address: Not reported
 Discharge Name: Not reported
 Discharge City: Not reported
 Discharge State: Not reported
 Discharge Zip: Not reported
 Status: Terminated
 Status Date: 04/07/1992
 Operator Name: NW Transportation Service
 Operator Address: PO Box 5001
 Operator City: Commerce City
 Operator State: Colorado
 Operator Zip: 80037

NPDES as of 03/2018:

NPDES Number: Not reported
 Status: Not reported
 Agency Number: Not reported
 Region: 4
 Regulatory Measure ID: 268799
 Order Number: Not reported
 Regulatory Measure Type: Industrial
 Place ID: Not reported
 WDID: 4 19I005029
 Program Type: Not reported
 Adoption Date Of Regulatory Measure: Not reported
 Effective Date Of Regulatory Measure: Not reported
 Expiration Date Of Regulatory Measure: Not reported

Map ID
Direction
Distance
Elevation

MAP FINDINGS

Site

Database(s)

EDR ID Number
EPA ID Number

NW TRANS SER (Continued)

S117706474

Termination Date Of Regulatory Measure: Not reported
Discharge Name: Not reported
Discharge Address: Not reported
Discharge City: Not reported
Discharge State: Not reported
Discharge Zip: Not reported
Received Date: 05/09/2008
Processed Date: 04/07/1992
Status: Terminated
Status Date: 04/07/1992
Place Size: 5
Place Size Unit: Acres
Contact: Gary Blair
Contact Title: Not reported
Contact Phone: 310-948-4566
Contact Phone Ext: Not reported
Contact Email: Not reported
Operator Name: NW Transportation Service
Operator Address: PO Box 5001
Operator City: Commerce City
Operator State: Colorado
Operator Zip: 80037
Operator Contact: Jerry Baer
Operator Contact Title: Not reported
Operator Contact Phone: 303-289-8244
Operator Contact Phone Ext: Not reported
Operator Contact Email: Not reported
Operator Type: Private Business
Developer: Not reported
Developer Address: Not reported
Developer City: Not reported
Developer State: Colorado
Developer Zip: Not reported
Developer Contact: Not reported
Developer Contact Title: Not reported
Constype Linear Utility Ind: Not reported
Emergency Phone: 310-948-4566
Emergency Phone Ext: Not reported
Constype Above Ground Ind: Not reported
Constype Below Ground Ind: Not reported
Constype Cable Line Ind: Not reported
Constype Comm Line Ind: Not reported
Constype Commercial Ind: Not reported
Constype Electrical Line Ind: Not reported
Constype Gas Line Ind: Not reported
Constype Industrial Ind: Not reported
Constype Other Description: Not reported
Constype Other Ind: Not reported
Constype Recons Ind: Not reported
Constype Residential Ind: Not reported
Constype Transport Ind: Not reported
Constype Utility Description: Not reported
Constype Utility Ind: Not reported
Constype Water Sewer Ind: Not reported
Dir Discharge Uswater Ind: Not reported
Receiving Water Name: San Gabriel River
Certifier: Not reported

Map ID
Direction
Distance
Elevation

MAP FINDINGS

Site

Database(s)

EDR ID Number
EPA ID Number

NW TRANS SER (Continued)

S117706474

Certifier Title: Not reported
Certification Date: Not reported
Primary Sic: 4231-Terminal and Joint Terminal Maintenance Facilities for Motor Freight Transportation
Secondary Sic: Not reported
Tertiary Sic: Not reported

CIWQS:

Name: NW TRANS SER
Address: 7925 ROSEMEAD BLVD
City,State,Zip: PICO RIVERA, CA 90660
Agency: NW Transportation Service
Agency Address: PO Box 5001, Commerce City, CO 80037
Place/Project Type: Industrial - Terminal and Joint Terminal Maintenance Facilities for Motor Freight Transportation
SIC/NAICS: 4231
Region: 4
Program: INDSTW
Regulatory Measure Status: Terminated
Regulatory Measure Type: Storm water industrial
Order Number: 2014-0057-DWQ
WDID: 4 19I005029
NPDES Number: CAS000001
Adoption Date: 01/01/1900
Effective Date: 04/07/1992
Termination Date: 01/01/1900
Expiration/Review Date: 01/01/1900
Design Flow: Not reported
Major/Minor: Not reported
Complexity: Not reported
TTWQ: Not reported
Enforcement Actions within 5 years: 0
Violations within 5 years: 0
Latitude: 33.9698
Longitude: -118.10561

CERS:

Name: CENTRAL FREIGHT LINERS INC
Address: 7925 ROSEMEAD BLVD
City,State,Zip: PICO RIVERA, CA 90660
Site ID: 104149
CERS ID: 10265185
CERS Description: Chemical Storage Facilities

Violations:

Site ID: 104149
Site Name: CENTRAL FREIGHT LINERS INC
Violation Date: 04-07-2017
Citation: 22 CCR 12 66262.40(a) - California Code of Regulations, Title 22, Chapter 12, Section(s) 66262.40(a)
Violation Description: Failure to keep a copy of each properly signed manifest for at least three years from the date the waste was accepted by the initial transporter. The manifest signed at the time the waste was accepted for transport shall be kept until receiving a signed copy from the designated facility which received the waste.
Violation Notes: Returned to compliance on 06/11/2017. OBSERVATION: Copies of hazardous

Map ID
Direction
Distance
Elevation

MAP FINDINGS

Site

Database(s)

EDR ID Number
EPA ID Number

NW TRANS SER (Continued)

S117706474

waste disposal records for 2015, 2016 and 2017 were not found on site. Hazardous waste generators shall retain copies of all manifests signed off by the disposal facility and all receipts used in a consolidated manifesting procedure on site for three years and have them readily available for review. Provide a recent copy of waste disposal manifest for the following waste; used oil, anti-freeze and parts washer. CORRECTIVE ACTION: Immediately locate a copy of all manifests and receipts for the last three years, maintain them on site, and submit copies to the CUPA by 05-07-17.

Violation Division: Los Angeles County Fire Department
Violation Program: HW
Violation Source: CERS

Site ID: 104149
Site Name: CENTRAL FREIGHT LINERS INC
Violation Date: 04-07-2017
Citation: HSC 6.95 25507 - California Health and Safety Code, Chapter 6.95, Section(s) 25507

Violation Description: Failure to adequately establish and implement a business plan when storing/handling a hazardous material at or above reportable quantities.

Violation Notes: Returned to compliance on 08/03/2020. OBSERVATION: Owner/Operator failed to establish and implement a Hazardous Materials Business Plan when storing hazardous materials at or above the thresholds quantities of 55 gallons/500 lbs/200 cubic feet. CORRECTIVE ACTION: Establish and implement a Hazardous Materials Business Plan when storing hazardous materials at or above the thresholds quantities of 55 gallons/500 lbs/200 cubic feet.

Violation Division: Los Angeles County Fire Department
Violation Program: HMRRP
Violation Source: CERS

Site ID: 104149
Site Name: CENTRAL FREIGHT LINERS INC
Violation Date: 04-07-2017
Citation: HSC 6.95 25508(a)(1) - California Health and Safety Code, Chapter 6.95, Section(s) 25508(a)(1)

Violation Description: Failure to complete and electronically submit hazardous material inventory information for all reportable hazardous materials on site at or above reportable quantities.

Violation Notes: Returned to compliance on 08/03/2020. OBSERVATION: The facility has not submitted the Hazardous Materials Inventory Chemical Description page for the following reportable chemical quantities to the CUPA. Observed the following chemicals: 1) 275 gallon waste anti-freeze 2) 200 gallon used oil tank/container 3) 55 gallon rhino truck liner 4) 275 gallon DEF 5) 2 x 55 gallon 15W40 6) 2 x 55 gallon anti-freeze 7) 55 gallon Delo Grease 8) 55 gallon 75W90 oil 9) 2 x 55 gallon grease 10) 55 gallon ATF 11) 376 Compressed gas cylinder 12) 48 x 10 gallon propane cylinders CORRECTIVE ACTION: Complete and submit the Hazardous Materials Inventory Chemical Description page for all materials listed above electronically in the California Environmental Reporting System (CERS).

Violation Division: Los Angeles County Fire Department
Violation Program: HMRRP
Violation Source: CERS

Site ID: 104149

Map ID
Direction
Distance
Elevation

MAP FINDINGS

Site

Database(s)

EDR ID Number
EPA ID Number

NW TRANS SER (Continued)

S117706474

Site Name: CENTRAL FREIGHT LINERS INC
Violation Date: 04-07-2017
Citation: HSC 6.95 25508(a)(1) - California Health and Safety Code, Chapter 6.95, Section(s) 25508(a)(1)
Violation Description: Failure to complete and electronically submit a site map with all required content.
Violation Notes: Returned to compliance on 08/03/2020. OBSERVATION: The annotated site map has not been completed and submitted to the CUPA. CORRECTIVE ACTION: Complete an annotated site map and submit electronically in the California Environmental Reporting System (CERS).
Violation Division: Los Angeles County Fire Department
Violation Program: HMRRP
Violation Source: CERS

Site ID: 104149
Site Name: CENTRAL FREIGHT LINERS INC
Violation Date: 04-07-2017
Citation: 19 CCR 6.95 25508(a)(1) - California Code of Regulations, Title 19, Chapter 6.95, Section(s) 25508(a)(1)
Violation Description: Failure to complete and electronically submit the Business Activities Page and/or Business Owner Operator Identification Page.
Violation Notes: Returned to compliance on 08/03/2020. OBSERVATION: The Business Activities page has not been submitted to this department. CORRECTIVE ACTION: Complete the Business Activities page and submit electronically in the California Environmental Reporting System (CERS).
Violation Division: Los Angeles County Fire Department
Violation Program: HMRRP
Violation Source: CERS

Site ID: 104149
Site Name: CENTRAL FREIGHT LINERS INC
Violation Date: 04-07-2017
Citation: HSC 6.95 25508(a)(1) - California Health and Safety Code, Chapter 6.95, Section(s) 25508(a)(1)
Violation Description: Failure to establish and electronically submit an adequate emergency response plan and procedures for a release or threatened release of a hazardous material.
Violation Notes: Returned to compliance on 08/03/2020. OBSERVATION: An Emergency Response Plan and procedures has not been completed and submitted electronically to the CUPA. CORRECTIVE ACTION: Complete the emergency response plan and procedures to include all required content and submit electronically in the California Environmental Reporting System (CERS).
Violation Division: Los Angeles County Fire Department
Violation Program: HMRRP
Violation Source: CERS

Site ID: 104149
Site Name: CENTRAL FREIGHT LINERS INC
Violation Date: 04-07-2017
Citation: 40 CFR 1 265.31 - U.S. Code of Federal Regulations, Title 40, Chapter 1, Section(s) 265.31
Violation Description: Failure to maintain and operate the facility to minimize the possibility of a fire, explosion, or any unplanned sudden or non-sudden release of hazardous waste or hazardous waste constituents to air, soil, or surface water which could threaten human health or

Map ID
Direction
Distance
Elevation

MAP FINDINGS

Site

Database(s)

EDR ID Number
EPA ID Number

NW TRANS SER (Continued)

S117706474

Violation Notes: the environment.
Returned to compliance on 08/03/2020. OBSERVATION: Generator failed to maintain and operate the facility to minimize the possibility of a fire, explosion, or any unplanned sudden or non-sudden release of hazardous waste or hazardous waste constituents to the air, soil, or surface water which could threaten human health or the environment. Observed accumulation of used oil debris on the floor around the used oil tank/container and 275 gallon tote used antifreeze container. CORRECTIVE ACTION: Owner/Operator shall immediately maintain the facility to minimize the possibility of a fire, explosion, or any unplanned sudden or non-sudden release of hazardous waste or hazardous waste constituents to the air, soil, or surface water which could threaten human health or the environment. The Owner/Operator shall develop procedures to operate the facility in such a manner to minimize the possibility of a fire, explosion, or any unplanned sudden or non-sudden release of hazardous waste or hazardous waste constituents to [Truncated]

Violation Division: Los Angeles County Fire Department
Violation Program: HW
Violation Source: CERS

Site ID: 104149
Site Name: CENTRAL FREIGHT LINERS INC
Violation Date: 08-03-2020
Citation: HSC 6.95 25508(a)(1) - California Health and Safety Code, Chapter 6.95, Section(s) 25508(a)(1)

Violation Description: Failure to complete and electronically submit hazardous material inventory information for all reportable hazardous materials on site at or above reportable quantities.

Violation Notes: OBSERVATION: The business failed to complete and electronically submit chemical inventory information for all reportable hazardous materials on site at or above reportable quantities. CORRECTIVE ACTION: Complete and electronically submit the chemical inventory information for all reportable hazardous materials on site at or above reportable quantities.

Violation Division: Los Angeles County Fire Department
Violation Program: HMRRP
Violation Source: CERS

Site ID: 104149
Site Name: CENTRAL FREIGHT LINERS INC
Violation Date: 08-03-2020
Citation: HSC 6.95 25508(a)(1) - California Health and Safety Code, Chapter 6.95, Section(s) 25508(a)(1)

Violation Description: Failure to establish and electronically submit an adequate emergency response plan and procedures for a release or threatened release of a hazardous material.

Violation Notes: OBSERVATION: The business failed to establish and electronically submit adequate emergency response procedures for a release or threatened release of a hazardous material. CORRECTIVE ACTION: Establish and electronically submit adequate emergency response procedures for a release or threatened release of a hazardous material within 30 days.

Violation Division: Los Angeles County Fire Department
Violation Program: HMRRP
Violation Source: CERS

Map ID
Direction
Distance
Elevation

MAP FINDINGS

Site

Database(s)

EDR ID Number
EPA ID Number

NW TRANS SER (Continued)

S117706474

Evaluation:

Eval General Type: Compliance Evaluation Inspection
Eval Date: 04-07-2017
Violations Found: Yes
Eval Type: Routine done by local agency
Eval Notes: Jerry Coyle - Terminal Manager, gave consent for the inspection.
Eval Division: Los Angeles County Fire Department
Eval Program: HMRRP
Eval Source: CERS

Eval General Type: Compliance Evaluation Inspection
Eval Date: 04-07-2017
Violations Found: Yes
Eval Type: Routine done by local agency
Eval Notes: Jerry Coyle - Terminal Manager, gave consent for the inspection.
Eval Division: Los Angeles County Fire Department
Eval Program: HW
Eval Source: CERS

Eval General Type: Compliance Evaluation Inspection
Eval Date: 08-03-2020
Violations Found: No
Eval Type: Routine done by local agency
Eval Notes: Not reported
Eval Division: Los Angeles County Fire Department
Eval Program: HW
Eval Source: CERS

Eval General Type: Compliance Evaluation Inspection
Eval Date: 08-03-2020
Violations Found: Yes
Eval Type: Routine done by local agency
Eval Notes: Not reported
Eval Division: Los Angeles County Fire Department
Eval Program: HMRRP
Eval Source: CERS

Coordinates:

Site ID: 104149
Facility Name: CENTRAL FREIGHT LINERS INC
Env Int Type Code: HWG
Program ID: 10265185
Coord Name: Not reported
Ref Point Type Desc: Center of a facility or station.
Latitude: 33.969990
Longitude: -118.106360

Affiliation:

Affiliation Type Desc: Document Preparer
Entity Name: ROBERT MILLING
Entity Title: Not reported
Affiliation Address: Not reported
Affiliation City: Not reported
Affiliation State: Not reported
Affiliation Country: Not reported
Affiliation Zip: Not reported

Map ID
Direction
Distance
Elevation

MAP FINDINGS

Site

Database(s)

EDR ID Number
EPA ID Number

NW TRANS SER (Continued)

S117706474

Affiliation Phone:	Not reported
Affiliation Type Desc:	Facility Mailing Address
Entity Name:	Mailing Address
Entity Title:	Not reported
Affiliation Address:	2615 SPUR 482
Affiliation City:	IRVING
Affiliation State:	TX
Affiliation Country:	Not reported
Affiliation Zip:	75062
Affiliation Phone:	Not reported
Affiliation Type Desc:	CUPA District
Entity Name:	Los Angeles County Fire
Entity Title:	Not reported
Affiliation Address:	5825 Rickenbacker Road
Affiliation City:	Commerce
Affiliation State:	CA
Affiliation Country:	Not reported
Affiliation Zip:	90040-3027
Affiliation Phone:	(323) 890-4000
Affiliation Type Desc:	Parent Corporation
Entity Name:	CENTRAL FREIGHT LINERS INC
Entity Title:	Not reported
Affiliation Address:	Not reported
Affiliation City:	Not reported
Affiliation State:	Not reported
Affiliation Country:	Not reported
Affiliation Zip:	Not reported
Affiliation Phone:	Not reported
Affiliation Type Desc:	Legal Owner
Entity Name:	CENTRAL FREIGHT LINES INC.
Entity Title:	Not reported
Affiliation Address:	PO BOX 2638
Affiliation City:	WACO
Affiliation State:	TX
Affiliation Country:	United States
Affiliation Zip:	76702-2638
Affiliation Phone:	(800) 233-9226
Affiliation Type Desc:	Environmental Contact
Entity Name:	WILLIAM C WILSON
Entity Title:	Not reported
Affiliation Address:	2615 SPUR 482
Affiliation City:	IRVING
Affiliation State:	TX
Affiliation Country:	Not reported
Affiliation Zip:	75062
Affiliation Phone:	Not reported
Affiliation Type Desc:	Operator
Entity Name:	Central Freight
Entity Title:	Not reported
Affiliation Address:	Not reported
Affiliation City:	Not reported

Map ID
Direction
Distance
Elevation

MAP FINDINGS

Site

Database(s)

EDR ID Number
EPA ID Number

NW TRANS SER (Continued)

S117706474

Affiliation State: Not reported
Affiliation Country: Not reported
Affiliation Zip: Not reported
Affiliation Phone: (562) 942-8445

**C35
ENE
< 1/8
0.060 mi.
316 ft.**

**SMITH TRANS
7925 ROSEMEAD
PICO RIVERA, CA 90660**

**CA HIST UST U001564959
N/A**

Site 3 of 6 in cluster C

**Relative:
Higher**

HIST UST:

**Actual:
152 ft.**

Name: SMITH TRANS
Address: 7925 ROSEMEAD
City,State,Zip: PICO RIVERA, CA 90660
File Number: 0002867E
URL: <http://geotracker.waterboards.ca.gov/ustpdfs/pdf/0002867E.pdf>
Region: STATE
Facility ID: 00000007662
Facility Type: Other
Other Type: COMMON CARRIER
Contact Name: Not reported
Telephone: 2139492475
Owner Name: SMITH TRANSPORTATION
Owner Address: 7925 ROSEMEAD
Owner City,St,Zip: PICO RIVERA, CA 90660
Total Tanks: 0006

Tank Num: 001
Container Num: 1
Year Installed: 1978
Tank Capacity: 00012000
Tank Used for: PRODUCT
Type of Fuel: DIESEL
Container Construction Thickness: Not reported
Leak Detection: Pressure Test

Tank Num: 002
Container Num: 2
Year Installed: 1972
Tank Capacity: 00010000
Tank Used for: PRODUCT
Type of Fuel: DIESEL
Container Construction Thickness: Not reported
Leak Detection: Pressure Test

Tank Num: 003
Container Num: 3
Year Installed: 1972
Tank Capacity: 00010000
Tank Used for: PRODUCT
Type of Fuel: UNLEADED
Container Construction Thickness: Not reported
Leak Detection: Pressure Test

Tank Num: 004
Container Num: 4

Map ID
Direction
Distance
Elevation

MAP FINDINGS

Site

Database(s)

EDR ID Number
EPA ID Number

SMITH TRANS (Continued)

U001564959

Year Installed: 1972
Tank Capacity: 00001500
Tank Used for: WASTE
Type of Fuel: Not reported
Container Construction Thickness: Not reported
Leak Detection: Visual

Tank Num: 005
Container Num: 5
Year Installed: 72
Tank Capacity: 00001000
Tank Used for: PRODUCT
Type of Fuel: Not reported
Container Construction Thickness: Not reported
Leak Detection: Not reported

Tank Num: 006
Container Num: 6
Year Installed: 1972
Tank Capacity: 00000500
Tank Used for: WASTE
Type of Fuel: WASTE OIL
Container Construction Thickness: Not reported
Leak Detection: Not reported

[Click here for Geo Tracker PDF:](#)

C36
ENE
< 1/8
0.060 mi.
316 ft.
Relative:
Higher
Actual:
152 ft.

NORTHWEST TRANSPORT SERVICE
7925 ROSEMEAD BLVD
PICO RIVERA, CA 90660
Site 4 of 6 in cluster C

CA LUST **S102434472**
CA SWEEPS UST **N/A**
CA Cortese
CA HIST CORTESE
CA NPDES
CA WDS
CA CIWQS
CA CERS

LUST:

Name: NORTHWEST TRANSPORT SERVICE
Address: 7925 ROSEMEAD BLVD
City, State, Zip: PICO RIVERA, CA 90660
Lead Agency: LOS ANGELES COUNTY
Case Type: LUST Cleanup Site
Geo Track: http://geotracker.waterboards.ca.gov/profile_report.asp?global_id=T0603704238
Global Id: T0603704238
Latitude: 33.969784
Longitude: -118.10647
Status: Completed - Case Closed
Status Date: 11/17/1994
Case Worker: JOA
RB Case Number: I-14970
Local Agency: LOS ANGELES COUNTY
File Location: Not reported
Local Case Number: Not reported
Potential Media Affect: Soil
Potential Contaminants of Concern: Gasoline
Site History: Not reported

LUST:

Map ID
Direction
Distance
Elevation

MAP FINDINGS

Site

Database(s)

EDR ID Number
EPA ID Number

NORTHWEST TRANSPORT SERVICE (Continued)

S102434472

Global Id: T0603704238
Contact Type: Local Agency Caseworker
Contact Name: JOHN AWUJO
Organization Name: LOS ANGELES COUNTY
Address: 900 S FREMONT AVE
City: ALHAMBRA
Email: jawujo@dpw.lacounty.gov
Phone Number: 6264583507

Global Id: T0603704238
Contact Type: Regional Board Caseworker
Contact Name: YUE RONG
Organization Name: LOS ANGELES RWQCB (REGION 4)
Address: 320 W. 4TH ST., SUITE 200
City: Los Angeles
Email: yrong@waterboards.ca.gov
Phone Number: Not reported

LUST:

Global Id: T0603704238
Action Type: Other
Date: 01/10/1990
Action: Leak Discovery

Global Id: T0603704238
Action Type: Other
Date: 01/10/1990
Action: Leak Stopped

Global Id: T0603704238
Action Type: Other
Date: 03/01/1990
Action: Leak Reported

LUST:

Global Id: T0603704238
Status: Open - Case Begin Date
Status Date: 11/02/1989

Global Id: T0603704238
Status: Open - Remediation
Status Date: 11/02/1989

Global Id: T0603704238
Status: Completed - Case Closed
Status Date: 11/17/1994

LUST REG 4:

Region: 4
Regional Board: 04
County: Los Angeles
Facility Id: I-14970
Status: Case Closed
Substance: Gasoline
Substance Quantity: Not reported

Map ID
Direction
Distance
Elevation

MAP FINDINGS

Site

Database(s)

EDR ID Number
EPA ID Number

NORTHWEST TRANSPORT SERVICE (Continued)

S102434472

Local Case No: Not reported
Case Type: Soil
Abatement Method Used at the Site: Excavate and Dispose
Global ID: T0603704238
W Global ID: Not reported
Staff: UNK
Local Agency: 19000
Cross Street: MYRON AVE
Enforcement Type: 222
Date Leak Discovered: 1/10/1990
Date Leak First Reported: 3/1/1990
Date Leak Record Entered: 6/1/1990
Date Confirmation Began: Not reported
Date Leak Stopped: 1/10/1990
Date Case Last Changed on Database: 11/17/1994
Date the Case was Closed: 11/17/1994
How Leak Discovered: Tank Closure
How Leak Stopped: Not reported
Cause of Leak: UNK
Leak Source: UNK
Operator: PEDROZA, RAY
Water System: Not reported
Well Name: Not reported
Approx. Dist To Production Well (ft): 1989.0582731047135403830522993
Source of Cleanup Funding: UNK
Preliminary Site Assessment Workplan Submitted: Not reported
Preliminary Site Assessment Began: Not reported
Pollution Characterization Began: Not reported
Remediation Plan Submitted: Not reported
Remedial Action Underway: 11/2/1989
Post Remedial Action Monitoring Began: Not reported
Enforcement Action Date: 1/1/1965
Historical Max MTBE Date: Not reported
Hist Max MTBE Conc in Groundwater: Not reported
Hist Max MTBE Conc in Soil: Not reported
Significant Interim Remedial Action Taken: Not reported
GW Qualifier: Not reported
Soil Qualifier: Not reported
Organization: Not reported
Owner Contact: Not reported
Responsible Party: LAW OFFICE OF RUSSELL HANCOCK
RP Address: 200 S LOS ANGELES AVE STE 530, PASADENA CA 91101
Program: LUST
Lat/Long: 33.9698725 / -1
Local Agency Staff: Not reported
Beneficial Use: Not reported
Priority: Not reported
Cleanup Fund Id: Not reported
Suspended: Not reported
Assigned Name: Not reported
Summary: OLD CASE #053090-07

SWEEPS UST:

Name: NORTHWEST TRANSPORT SERVICE
Address: 7925 ROSEMEAD BLVD
City: PICO RIVERA
Status: Active

Map ID
Direction
Distance
Elevation

MAP FINDINGS

Site

Database(s)

EDR ID Number
EPA ID Number

NORTHWEST TRANSPORT SERVICE (Continued)

S102434472

Comp Number: 14929
Number: 1
Board Of Equalization: 44-010487
Referral Date: 09-13-89
Action Date: 09-13-89
Created Date: 06-30-89
Owner Tank Id: Not reported
SWRCB Tank Id: 19-000-014929-000001
Tank Status: A
Capacity: 10000
Active Date: 09-13-89
Tank Use: M.V. FUEL
STG: P
Content: DIESEL
Number Of Tanks: 4

Name: NORTHWEST TRANSPORT SERVICE
Address: 7925 ROSEMEAD BLVD
City: PICO RIVERA
Status: Active
Comp Number: 14929
Number: 1
Board Of Equalization: 44-010487
Referral Date: 09-13-89
Action Date: 09-13-89
Created Date: 06-30-89
Owner Tank Id: Not reported
SWRCB Tank Id: 19-000-014929-000002
Tank Status: A
Capacity: 10000
Active Date: 09-13-89
Tank Use: M.V. FUEL
STG: P
Content: REG UNLEADED
Number Of Tanks: Not reported

Name: NORTHWEST TRANSPORT SERVICE
Address: 7925 ROSEMEAD BLVD
City: PICO RIVERA
Status: Active
Comp Number: 14929
Number: 1
Board Of Equalization: 44-010487
Referral Date: 09-13-89
Action Date: 09-13-89
Created Date: 06-30-89
Owner Tank Id: Not reported
SWRCB Tank Id: 19-000-014929-000003
Tank Status: A
Capacity: Not reported
Active Date: 06-30-89
Tank Use: UNKNOWN
STG: W
Content: Not reported
Number Of Tanks: Not reported

Name: NORTHWEST TRANSPORT SERVICE

Map ID
Direction
Distance
Elevation

MAP FINDINGS

Site

Database(s)

EDR ID Number
EPA ID Number

NORTHWEST TRANSPORT SERVICE (Continued)

S102434472

Address: 7925 ROSEMEAD BLVD
City: PICO RIVERA
Status: Active
Comp Number: 14929
Number: 1
Board Of Equalization: 44-010487
Referral Date: 09-13-89
Action Date: 09-13-89
Created Date: 06-30-89
Owner Tank Id: Not reported
SWRCB Tank Id: 19-000-014929-000004
Tank Status: A
Capacity: Not reported
Active Date: 06-30-89
Tank Use: UNKNOWN
STG: W
Content: Not reported
Number Of Tanks: Not reported

CORTESE:

Name: NORTHWEST TRANSPORT SERVICE
Address: 7925 ROSEMEAD BLVD
City,State,Zip: PICO RIVERA, CA 90660
Region: CORTESE
Envirostor Id: Not reported
Global ID: T0603704238
Site/Facility Type: LUST CLEANUP SITE
Cleanup Status: COMPLETED - CASE CLOSED
Status Date: Not reported
Site Code: Not reported
Latitude: Not reported
Longitude: Not reported
Owner: Not reported
Enf Type: Not reported
Swat R: Not reported
Flag: active
Order No: Not reported
Waste Discharge System No: Not reported
Effective Date: Not reported
Region 2: Not reported
WID Id: Not reported
Solid Waste Id No: Not reported
Waste Management Uit Name: Not reported
File Name: Active Open

HIST CORTESE:

edr_fname: NORTHWEST TRANSPORT SERVI
edr_fadd1: 7925 ROSEMEAD
City,State,Zip: PICO RIVERA, CA 90660
Region: CORTESE
Facility County Code: 19
Reg By: LTNKA
Reg Id: I-14970

NPDES:

Name: CENTRAL FREIGHT LINES INC

Map ID
Direction
Distance
Elevation

MAP FINDINGS

Site

Database(s)

EDR ID Number
EPA ID Number

NORTHWEST TRANSPORT SERVICE (Continued)

S102434472

Address: 7925 ROSEMEAD BLVD
City,State,Zip: PICO RIVERA, CA 90660
Facility Status: Not reported
NPDES Number: Not reported
Region: Not reported
Agency Number: Not reported
Regulatory Measure ID: Not reported
Place ID: Not reported
Order Number: Not reported
WDID: 4 19I016080
Regulatory Measure Type: Industrial
Program Type: Not reported
Adoption Date Of Regulatory Measure: Not reported
Effective Date Of Regulatory Measure: Not reported
Termination Date Of Regulatory Measure: Not reported
Expiration Date Of Regulatory Measure: Not reported
Discharge Address: Not reported
Discharge Name: Not reported
Discharge City: Not reported
Discharge State: Not reported
Discharge Zip: Not reported
Status: Active
Status Date: 09/12/2000
Operator Name: Central Freight Lines Inc
Operator Address: 4301 W Mohave Sr
Operator City: Phoenix
Operator State: Arizona
Operator Zip: 85043

NPDES as of 03/2018:

NPDES Number: CAS000001
Status: Active
Agency Number: 0
Region: 4
Regulatory Measure ID: 191079
Order Number: 97-03-DWQ
Regulatory Measure Type: Enrollee
Place ID: Not reported
WDID: 4 19I016080
Program Type: Industrial
Adoption Date Of Regulatory Measure: Not reported
Effective Date Of Regulatory Measure: 09/12/2000
Expiration Date Of Regulatory Measure: Not reported
Termination Date Of Regulatory Measure: Not reported
Discharge Name: Central Freight Lines Inc
Discharge Address: 4301 W Mohave Sr
Discharge City: Phoenix
Discharge State: Arizona
Discharge Zip: 85043
Received Date: Not reported
Processed Date: Not reported
Status: Not reported
Status Date: Not reported
Place Size: Not reported
Place Size Unit: Not reported
Contact: Not reported
Contact Title: Not reported
Contact Phone: Not reported

Map ID
Direction
Distance
Elevation

MAP FINDINGS

Site

Database(s)

EDR ID Number
EPA ID Number

NORTHWEST TRANSPORT SERVICE (Continued)

S102434472

Contact Phone Ext:	Not reported
Contact Email:	Not reported
Operator Name:	Not reported
Operator Address:	Not reported
Operator City:	Not reported
Operator State:	Not reported
Operator Zip:	Not reported
Operator Contact:	Not reported
Operator Contact Title:	Not reported
Operator Contact Phone:	Not reported
Operator Contact Phone Ext:	Not reported
Operator Contact Email:	Not reported
Operator Type:	Not reported
Developer:	Not reported
Developer Address:	Not reported
Developer City:	Not reported
Developer State:	Not reported
Developer Zip:	Not reported
Developer Contact:	Not reported
Developer Contact Title:	Not reported
Constype Linear Utility Ind:	Not reported
Emergency Phone:	Not reported
Emergency Phone Ext:	Not reported
Constype Above Ground Ind:	Not reported
Constype Below Ground Ind:	Not reported
Constype Cable Line Ind:	Not reported
Constype Comm Line Ind:	Not reported
Constype Commercial Ind:	Not reported
Constype Electrical Line Ind:	Not reported
Constype Gas Line Ind:	Not reported
Constype Industrial Ind:	Not reported
Constype Other Description:	Not reported
Constype Other Ind:	Not reported
Constype Recons Ind:	Not reported
Constype Residential Ind:	Not reported
Constype Transport Ind:	Not reported
Constype Utility Description:	Not reported
Constype Utility Ind:	Not reported
Constype Water Sewer Ind:	Not reported
Dir Discharge Uswater Ind:	Not reported
Receiving Water Name:	Not reported
Certifier:	Not reported
Certifier Title:	Not reported
Certification Date:	Not reported
Primary Sic:	Not reported
Secondary Sic:	Not reported
Tertiary Sic:	Not reported
NPDES Number:	Not reported
Status:	Not reported
Agency Number:	Not reported
Region:	4
Regulatory Measure ID:	191079
Order Number:	Not reported
Regulatory Measure Type:	Industrial
Place ID:	Not reported
WDID:	4 191016080

Map ID
Direction
Distance
Elevation

MAP FINDINGS

Site

Database(s)

EDR ID Number
EPA ID Number

NORTHWEST TRANSPORT SERVICE (Continued)

S102434472

Program Type:	Not reported
Adoption Date Of Regulatory Measure:	Not reported
Effective Date Of Regulatory Measure:	Not reported
Expiration Date Of Regulatory Measure:	Not reported
Termination Date Of Regulatory Measure:	Not reported
Discharge Name:	Not reported
Discharge Address:	Not reported
Discharge City:	Not reported
Discharge State:	Not reported
Discharge Zip:	Not reported
Received Date:	05/09/2008
Processed Date:	09/12/2000
Status:	Active
Status Date:	09/12/2000
Place Size:	5
Place Size Unit:	Acres
Contact:	Jerry Coyle
Contact Title:	Not reported
Contact Phone:	562-942-8445
Contact Phone Ext:	Not reported
Contact Email:	mworley@centralfreight.com
Operator Name:	Central Freight Lines Inc
Operator Address:	4301 W Mohave Sr
Operator City:	Phoenix
Operator State:	Arizona
Operator Zip:	85043
Operator Contact:	Michelle Worley
Operator Contact Title:	Not reported
Operator Contact Phone:	602-269-6871
Operator Contact Phone Ext:	Not reported
Operator Contact Email:	mworley@centralfreight.com
Operator Type:	Private Business
Developer:	Not reported
Developer Address:	Not reported
Developer City:	Not reported
Developer State:	Arizona
Developer Zip:	Not reported
Developer Contact:	Not reported
Developer Contact Title:	Not reported
Constype Linear Utility Ind:	Not reported
Emergency Phone:	562-942-8445
Emergency Phone Ext:	Not reported
Constype Above Ground Ind:	Not reported
Constype Below Ground Ind:	Not reported
Constype Cable Line Ind:	Not reported
Constype Comm Line Ind:	Not reported
Constype Commercial Ind:	Not reported
Constype Electrical Line Ind:	Not reported
Constype Gas Line Ind:	Not reported
Constype Industrial Ind:	Not reported
Constype Other Description:	Not reported
Constype Other Ind:	Not reported
Constype Recons Ind:	Not reported
Constype Residential Ind:	Not reported
Constype Transport Ind:	Not reported
Constype Utility Description:	Not reported
Constype Utility Ind:	Not reported

Map ID
Direction
Distance
Elevation

MAP FINDINGS

Site

Database(s)

EDR ID Number
EPA ID Number

NORTHWEST TRANSPORT SERVICE (Continued)

S102434472

Constype Water Sewer Ind: Not reported
Dir Discharge Uswater Ind: N
Receiving Water Name: Los Cerritos Channel
Certifier: Michelle Worley
Certifier Title: Environmental Services
Certification Date: 30-JUN-15
Primary Sic: 4213-Trucking, Except Local
Secondary Sic: 4212-Local Trucking Without Storage
Tertiary Sic: Not reported

Name: CENTRAL FREIGHT LINES INC
Address: 7925 ROSEMEAD BLVD
City,State,Zip: PICO RIVERA, CA 90660
Facility Status: Active
NPDES Number: CAS000001
Region: 4
Agency Number: 0
Regulatory Measure ID: 191079
Place ID: Not reported
Order Number: 97-03-DWQ
WDID: 4 19I016080
Regulatory Measure Type: Enrollee
Program Type: Industrial
Adoption Date Of Regulatory Measure: Not reported
Effective Date Of Regulatory Measure: 09/12/2000
Termination Date Of Regulatory Measure: Not reported
Expiration Date Of Regulatory Measure: Not reported
Discharge Address: 4301 W Mohave Sr
Discharge Name: Central Freight Lines Inc
Discharge City: Phoenix
Discharge State: Arizona
Discharge Zip: 85043
Status: Not reported
Status Date: Not reported
Operator Name: Not reported
Operator Address: Not reported
Operator City: Not reported
Operator State: Not reported
Operator Zip: Not reported

NPDES as of 03/2018:

NPDES Number: CAS000001
Status: Active
Agency Number: 0
Region: 4
Regulatory Measure ID: 191079
Order Number: 97-03-DWQ
Regulatory Measure Type: Enrollee
Place ID: Not reported
WDID: 4 19I016080
Program Type: Industrial
Adoption Date Of Regulatory Measure: Not reported
Effective Date Of Regulatory Measure: 09/12/2000
Expiration Date Of Regulatory Measure: Not reported
Termination Date Of Regulatory Measure: Not reported
Discharge Name: Central Freight Lines Inc
Discharge Address: 4301 W Mohave Sr

Map ID
Direction
Distance
Elevation

MAP FINDINGS

Site

Database(s)

EDR ID Number
EPA ID Number

NORTHWEST TRANSPORT SERVICE (Continued)

S102434472

Discharge City:	Phoenix
Discharge State:	Arizona
Discharge Zip:	85043
Received Date:	Not reported
Processed Date:	Not reported
Status:	Not reported
Status Date:	Not reported
Place Size:	Not reported
Place Size Unit:	Not reported
Contact:	Not reported
Contact Title:	Not reported
Contact Phone:	Not reported
Contact Phone Ext:	Not reported
Contact Email:	Not reported
Operator Name:	Not reported
Operator Address:	Not reported
Operator City:	Not reported
Operator State:	Not reported
Operator Zip:	Not reported
Operator Contact:	Not reported
Operator Contact Title:	Not reported
Operator Contact Phone:	Not reported
Operator Contact Phone Ext:	Not reported
Operator Contact Email:	Not reported
Operator Type:	Not reported
Developer:	Not reported
Developer Address:	Not reported
Developer City:	Not reported
Developer State:	Not reported
Developer Zip:	Not reported
Developer Contact:	Not reported
Developer Contact Title:	Not reported
Constype Linear Utility Ind:	Not reported
Emergency Phone:	Not reported
Emergency Phone Ext:	Not reported
Constype Above Ground Ind:	Not reported
Constype Below Ground Ind:	Not reported
Constype Cable Line Ind:	Not reported
Constype Comm Line Ind:	Not reported
Constype Commercial Ind:	Not reported
Constype Electrical Line Ind:	Not reported
Constype Gas Line Ind:	Not reported
Constype Industrial Ind:	Not reported
Constype Other Description:	Not reported
Constype Other Ind:	Not reported
Constype Recons Ind:	Not reported
Constype Residential Ind:	Not reported
Constype Transport Ind:	Not reported
Constype Utility Description:	Not reported
Constype Utility Ind:	Not reported
Constype Water Sewer Ind:	Not reported
Dir Discharge Uswater Ind:	Not reported
Receiving Water Name:	Not reported
Certifier:	Not reported
Certifier Title:	Not reported
Certification Date:	Not reported
Primary Sic:	Not reported

Map ID
Direction
Distance
Elevation

MAP FINDINGS

Site

Database(s)

EDR ID Number
EPA ID Number

NORTHWEST TRANSPORT SERVICE (Continued)

S102434472

Secondary Sic:	Not reported
Tertiary Sic:	Not reported
NPDES Number:	Not reported
Status:	Not reported
Agency Number:	Not reported
Region:	4
Regulatory Measure ID:	191079
Order Number:	Not reported
Regulatory Measure Type:	Industrial
Place ID:	Not reported
WDID:	4 191016080
Program Type:	Not reported
Adoption Date Of Regulatory Measure:	Not reported
Effective Date Of Regulatory Measure:	Not reported
Expiration Date Of Regulatory Measure:	Not reported
Termination Date Of Regulatory Measure:	Not reported
Discharge Name:	Not reported
Discharge Address:	Not reported
Discharge City:	Not reported
Discharge State:	Not reported
Discharge Zip:	Not reported
Received Date:	05/09/2008
Processed Date:	09/12/2000
Status:	Active
Status Date:	09/12/2000
Place Size:	5
Place Size Unit:	Acres
Contact:	Jerry Coyle
Contact Title:	Not reported
Contact Phone:	562-942-8445
Contact Phone Ext:	Not reported
Contact Email:	mworley@centralfreight.com
Operator Name:	Central Freight Lines Inc
Operator Address:	4301 W Mohave Sr
Operator City:	Phoenix
Operator State:	Arizona
Operator Zip:	85043
Operator Contact:	Michelle Worley
Operator Contact Title:	Not reported
Operator Contact Phone:	602-269-6871
Operator Contact Phone Ext:	Not reported
Operator Contact Email:	mworley@centralfreight.com
Operator Type:	Private Business
Developer:	Not reported
Developer Address:	Not reported
Developer City:	Not reported
Developer State:	Arizona
Developer Zip:	Not reported
Developer Contact:	Not reported
Developer Contact Title:	Not reported
Constype Linear Utility Ind:	Not reported
Emergency Phone:	562-942-8445
Emergency Phone Ext:	Not reported
Constype Above Ground Ind:	Not reported
Constype Below Ground Ind:	Not reported
Constype Cable Line Ind:	Not reported

Map ID
Direction
Distance
Elevation

MAP FINDINGS

Site

Database(s)

EDR ID Number
EPA ID Number

NORTHWEST TRANSPORT SERVICE (Continued)

S102434472

Constype Comm Line Ind: Not reported
Constype Commercial Ind: Not reported
Constype Electrical Line Ind: Not reported
Constype Gas Line Ind: Not reported
Constype Industrial Ind: Not reported
Constype Other Description: Not reported
Constype Other Ind: Not reported
Constype Recons Ind: Not reported
Constype Residential Ind: Not reported
Constype Transport Ind: Not reported
Constype Utility Description: Not reported
Constype Utility Ind: Not reported
Constype Water Sewer Ind: Not reported
Dir Discharge Uswater Ind: N
Receiving Water Name: Los Cerritos Channel
Certifier: Michelle Worley
Certifier Title: Environmental Services
Certification Date: 30-JUN-15
Primary Sic: 4213-Trucking, Except Local
Secondary Sic: 4212-Local Trucking Without Storage
Tertiary Sic: Not reported

WDS:

Name: CENTRAL FREIGHT LINES INC
Address: 7925 Rosemead Blvd
City: PICO RIVERA
Facility ID: 4 19I016080
Facility Type: Other - Does not fall into the category of Municipal/Domestic, Industrial, Agricultural or Solid Waste (Class I, II or III)
Facility Status: Active - Any facility with a continuous or seasonal discharge that is under Waste Discharge Requirements.
NPDES Number: CAS000001 The 1st 2 characters designate the state. The remaining 7 are assigned by the Regional Board
Subregion: 4
Facility Telephone: 5629428445
Facility Contact: Gene Grider
Agency Name: CENTRAL FREIGHT LINES INC
Agency Address: Not reported
Agency City,St,Zip: 0
Agency Contact: Not reported
Agency Telephone: Not reported
Agency Type: Private
SIC Code: 4213
SIC Code 2: Not reported
Primary Waste Type: Inert/Influent or Solid Wastes that do not contain soluble pollutants or organic wastes and have little adverse impact on water quality. Such wastes could cause turbidity and siltation. Uncontaminated soils, rubble and concrete are examples of this category.
Primary Waste: STORMS
Waste Type2: Not reported
Waste2: Stormwater Runoff
Primary Waste Type: Inert/Influent or Solid Wastes that do not contain soluble pollutants or organic wastes and have little adverse impact on water quality. Such wastes could cause turbidity and siltation. Uncontaminated soils, rubble and concrete are examples of this category.
Secondary Waste: Not reported

Map ID
Direction
Distance
Elevation

MAP FINDINGS

Site

Database(s)

EDR ID Number
EPA ID Number

NORTHWEST TRANSPORT SERVICE (Continued)

S102434472

Secondary Waste Type: Not reported
Design Flow: 0
Baseline Flow: 0
Reclamation: No reclamation requirements associated with this facility.
POTW: The POTW Does not have an approved pretreatment program. Some POTWs may have local pretreatment programs that have not been approved by the regional board and/or EPA.
Treat To Water: Minor Threat to Water Quality. A violation of a regional board order should cause a relatively minor impairment of beneficial uses compared to a major or minor threat. Not: All nurds without a TTWQ will be considered a minor threat to water quality unless coded at a higher Level. A Zero (0) may be used to code those NURDS that are found to represent no threat to water quality.
Complexity: Category C - Facilities having no waste treatment systems, such as cooling water dischargers or those who must comply through best management practices, facilities with passive waste treatment and disposal systems, such as septic systems with subsurface disposal, or dischargers having waste storage systems with land disposal such as dairy waste ponds.

CIWQS:

Name: CENTRAL FREIGHT LINES INC
Address: 7925 ROSEMEAD BLVD
City,State,Zip: PICO RIVERA, CA 90660
Agency: Central Freight Lines Inc
Agency Address: 4301 W Mohave Sr, Phoenix, AZ 85043
Place/Project Type: Industrial - Trucking, Except Local
SIC/NAICS: 4213(+)
Region: 4
Program: INDSTW
Regulatory Measure Status: Active
Regulatory Measure Type: Storm water industrial
Order Number: 2014-0057-DWQ
WDID: 4 19I016080
NPDES Number: CAS000001
Adoption Date: 01/01/1900
Effective Date: 09/12/2000
Termination Date: 01/01/1900
Expiration/Review Date: 01/01/1900
Design Flow: Not reported
Major/Minor: Not reported
Complexity: Not reported
TTWQ: Not reported
Enforcement Actions within 5 years: 0
Violations within 5 years: 0
Latitude: 33.9698
Longitude: -118.10561

CERS:

Name: NORTHWEST TRANSPORT SERVICE
Address: 7925 ROSEMEAD BLVD
City,State,Zip: PICO RIVERA, CA 90660
Site ID: 237480
CERS ID: T0603704238
CERS Description: Leaking Underground Storage Tank Cleanup Site

Map ID
Direction
Distance
Elevation

MAP FINDINGS

Site

Database(s)

EDR ID Number
EPA ID Number

NORTHWEST TRANSPORT SERVICE (Continued)

S102434472

Affiliation:

Affiliation Type Desc: Local Agency Caseworker
Entity Name: JOHN AWUJO - LOS ANGELES COUNTY
Entity Title: Not reported
Affiliation Address: 900 S FREMONT AVE
Affiliation City: ALHAMBRA
Affiliation State: CA
Affiliation Country: Not reported
Affiliation Zip: Not reported
Affiliation Phone: 6264583507

Affiliation Type Desc: Regional Board Caseworker
Entity Name: YUE RONG - LOS ANGELES RWQCB (REGION 4)
Entity Title: Not reported
Affiliation Address: 320 W. 4TH ST., SUITE 200
Affiliation City: Los Angeles
Affiliation State: CA
Affiliation Country: Not reported
Affiliation Zip: Not reported
Affiliation Phone: Not reported

**C37
ENE
< 1/8
0.060 mi.
316 ft.**

**REIDER RANCH PROPERTIES
7925 ROSEMEAD BLVD
PICO RIVERA, CA 90660**

**CA UST U003778075
N/A**

Site 5 of 6 in cluster C

**Relative:
Higher
Actual:
152 ft.**

UST:
Name: REIDER RANCH PROPERTIES
Address: 7925 ROSEMEAD BLVD
City,State,Zip: PICO RIVERA, CA 90660
Facility ID: 26592
Permitting Agency: LOS ANGELES COUNTY
Latitude: 33.9709908
Longitude: -118.1052911

**C38
ENE
< 1/8
0.060 mi.
316 ft.**

**CENTRAL FREIGHT LINES INC
7925 ROSEMEAD BLVD
PICO RIVERA, CA 90660**

**RCRA NonGen / NLR 1024803553
CAL000253547**

Site 6 of 6 in cluster C

**Relative:
Higher
Actual:
152 ft.**

RCRA NonGen / NLR:
Date Form Received by Agency: 2002-06-11 00:00:00.0
Handler Name: CENTRAL FREIGHT LINES INC
Handler Address: 7925 ROSEMEAD BLVD
Handler City,State,Zip: PICO RIVERA, CA 90660-4605
EPA ID: CAL000253547
Contact Name: THOMAS WEEKS
Contact Address: 5200 EAST LOOP 820 S
Contact City,State,Zip: FT WORTH, TX 76119
Contact Telephone: 817-717-1733
Contact Fax: 972-554-5363
Contact Email: TWEEKS@CENTRALFREIGHT.COM
Contact Title: Not reported

Map ID
Direction
Distance
Elevation

MAP FINDINGS

Site

Database(s)

EDR ID Number
EPA ID Number

CENTRAL FREIGHT LINES INC (Continued)

1024803553

EPA Region:	09
Land Type:	Not reported
Federal Waste Generator Description:	Not a generator, verified
Non-Notifier:	Not reported
Biennial Report Cycle:	Not reported
Accessibility:	Not reported
Active Site Indicator:	Handler Activities
State District Owner:	Not reported
State District:	Not reported
Mailing Address:	5200 EAST LOOP 820 SOUTH
Mailing City,State,Zip:	FT WORTH, TX 76119
Owner Name:	CENTRAL FREIGHT LINES INC
Owner Type:	Other
Operator Name:	THOMAS WEEKS
Operator Type:	Other
Short-Term Generator Activity:	No
Importer Activity:	No
Mixed Waste Generator:	No
Transporter Activity:	No
Transfer Facility Activity:	No
Recycler Activity with Storage:	No
Small Quantity On-Site Burner Exemption:	No
Smelting Melting and Refining Furnace Exemption:	No
Underground Injection Control:	No
Off-Site Waste Receipt:	No
Universal Waste Indicator:	Yes
Universal Waste Destination Facility:	Yes
Federal Universal Waste:	No
Active Site Fed-Reg Treatment Storage and Disposal Facility:	Not reported
Active Site Converter Treatment storage and Disposal Facility:	Not reported
Active Site State-Reg Treatment Storage and Disposal Facility:	Not reported
Active Site State-Reg Handler:	---
Federal Facility Indicator:	Not reported
Hazardous Secondary Material Indicator:	N
Sub-Part K Indicator:	Not reported
Commercial TSD Indicator:	No
Treatment Storage and Disposal Type:	Not reported
2018 GPRC Permit Baseline:	Not on the Baseline
2018 GPRC Renewals Baseline:	Not on the Baseline
Permit Renewals Workload Universe:	Not reported
Permit Workload Universe:	Not reported
Permit Progress Universe:	Not reported
Post-Closure Workload Universe:	Not reported
Closure Workload Universe:	Not reported
202 GPRC Corrective Action Baseline:	No
Corrective Action Workload Universe:	No
Subject to Corrective Action Universe:	No
Non-TSDs Where RCRA CA has Been Imposed Universe:	No
TSDs Potentially Subject to CA Under 3004 (u)/(v) Universe:	No
TSDs Only Subject to CA under Discretionary Auth Universe:	No
Corrective Action Priority Ranking:	No NCAPS ranking
Environmental Control Indicator:	No
Institutional Control Indicator:	No
Human Exposure Controls Indicator:	N/A
Groundwater Controls Indicator:	N/A
Operating TSD Universe:	Not reported
Full Enforcement Universe:	Not reported

Map ID
Direction
Distance
Elevation

MAP FINDINGS

Site

Database(s)

EDR ID Number
EPA ID Number

CENTRAL FREIGHT LINES INC (Continued)

1024803553

Significant Non-Complier Universe: No
Unaddressed Significant Non-Complier Universe: No
Addressed Significant Non-Complier Universe: No
Significant Non-Complier With a Compliance Schedule Universe: No
Financial Assurance Required: Not reported
Handler Date of Last Change: 2018-09-05 15:46:08.0
Recognized Trader-Importer: No
Recognized Trader-Exporter: No
Importer of Spent Lead Acid Batteries: No
Exporter of Spent Lead Acid Batteries: No
Recycler Activity Without Storage: No
Manifest Broker: No
Sub-Part P Indicator: No

Handler - Owner Operator:

Owner/Operator Indicator: Owner
Owner/Operator Name: CENTRAL FREIGHT LINES INC
Legal Status: Other
Date Became Current: Not reported
Date Ended Current: Not reported
Owner/Operator Address: 5601 W WACO DR
Owner/Operator City,State,Zip: WACO, TX 76710-5753
Owner/Operator Telephone: 254-772-2120
Owner/Operator Telephone Ext: Not reported
Owner/Operator Fax: Not reported
Owner/Operator Email: Not reported

Owner/Operator Indicator: Operator
Owner/Operator Name: THOMAS WEEKS
Legal Status: Other
Date Became Current: Not reported
Date Ended Current: Not reported
Owner/Operator Address: 5200 EAST LOOP 820 S
Owner/Operator City,State,Zip: FT WORTH, TX 76119
Owner/Operator Telephone: 817-717-1733
Owner/Operator Telephone Ext: Not reported
Owner/Operator Fax: Not reported
Owner/Operator Email: Not reported

Historic Generators:

Receive Date: 2002-06-11 00:00:00.0
Handler Name: CENTRAL FREIGHT LINES INC
Federal Waste Generator Description: Not a generator, verified
State District Owner: Not reported
Large Quantity Handler of Universal Waste: No
Recognized Trader Importer: No
Recognized Trader Exporter: No
Spent Lead Acid Battery Importer: No
Spent Lead Acid Battery Exporter: No
Current Record: Yes
Non Storage Recycler Activity: Not reported
Electronic Manifest Broker: Not reported

List of NAICS Codes and Descriptions:

NAICS Code: 48423

Map ID
 Direction
 Distance
 Elevation

MAP FINDINGS

Site

Database(s)

EDR ID Number
 EPA ID Number

CENTRAL FREIGHT LINES INC (Continued)

1024803553

NAICS Description: SPECIALIZED FREIGHT (EXCEPT USED GOODS) TRUCKING, LONG-DISTANCE

Facility Has Received Notices of Violations:
 Violations: No Violations Found

Evaluation Action Summary:
 Evaluations: No Evaluations Found

B39
SE
 < 1/8
 0.064 mi.
 336 ft.

THE ISLAND APARTMENTS
8222 ROSEMEAD BLVD
PICO RIVERA, CA 90660
Site 2 of 2 in cluster B

RCRA NonGen / NLR 1026468723
CAC003074153

Relative:
Lower
Actual:
146 ft.

RCRA NonGen / NLR: 2020-07-09 00:00:00.0

Date Form Received by Agency: 2020-07-09 00:00:00.0

Handler Name: THE ISLAND APARTMENTS

Handler Address: 8222 ROSEMEAD BLVD

Handler City,State,Zip: PICO RIVERA, CA 90660

EPA ID: CAC003074153

Contact Name: GREGORY KARP

Contact Address: 8222 ROSEMEAD BLVD

Contact City,State,Zip: PICO RIVERA, CA 90660

Contact Telephone: 818-585-5081

Contact Fax: 818-222-4940

Contact Email: GKARP@CIRRUSAMI.COM

Contact Title: Not reported

EPA Region: 09

Land Type: Not reported

Federal Waste Generator Description: Not a generator, verified

Non-Notifier: Not reported

Biennial Report Cycle: Not reported

Accessibility: Not reported

Active Site Indicator: Not reported

State District Owner: Not reported

State District: Not reported

Mailing Address: 8222 ROSEMEAD BLVD, #LEASING OFFICE

Mailing City,State,Zip: PICO RIVERA, CA 90660

Owner Name: 8222 ROSEMEAD BLVD APARTMENTS, LLC

Owner Type: Other

Operator Name: GREGORY KARP

Operator Type: Other

Short-Term Generator Activity: No

Importer Activity: No

Mixed Waste Generator: No

Transporter Activity: No

Transfer Facility Activity: No

Recycler Activity with Storage: No

Small Quantity On-Site Burner Exemption: No

Smelting Melting and Refining Furnace Exemption: No

Underground Injection Control: No

Off-Site Waste Receipt: No

Universal Waste Indicator: No

Universal Waste Destination Facility: No

Federal Universal Waste: No

Active Site Fed-Reg Treatment Storage and Disposal Facility: Not reported

Map ID
 Direction
 Distance
 Elevation

MAP FINDINGS

Site

Database(s)

EDR ID Number
 EPA ID Number

THE ISLAND APARTMENTS (Continued)

1026468723

Active Site Converter Treatment storage and Disposal Facility:	Not reported
Active Site State-Reg Treatment Storage and Disposal Facility:	Not reported
Active Site State-Reg Handler:	---
Federal Facility Indicator:	Not reported
Hazardous Secondary Material Indicator:	N
Sub-Part K Indicator:	Not reported
Commercial TSD Indicator:	No
Treatment Storage and Disposal Type:	Not reported
2018 GPRA Permit Baseline:	Not on the Baseline
2018 GPRA Renewals Baseline:	Not on the Baseline
Permit Renewals Workload Universe:	Not reported
Permit Workload Universe:	Not reported
Permit Progress Universe:	Not reported
Post-Closure Workload Universe:	Not reported
Closure Workload Universe:	Not reported
202 GPRA Corrective Action Baseline:	No
Corrective Action Workload Universe:	No
Subject to Corrective Action Universe:	No
Non-TSDFs Where RCRA CA has Been Imposed Universe:	No
TSDFs Potentially Subject to CA Under 3004 (u)/(v) Universe:	No
TSDFs Only Subject to CA under Discretionary Auth Universe:	No
Corrective Action Priority Ranking:	No NCAPS ranking
Environmental Control Indicator:	No
Institutional Control Indicator:	No
Human Exposure Controls Indicator:	N/A
Groundwater Controls Indicator:	N/A
Operating TSDF Universe:	Not reported
Full Enforcement Universe:	Not reported
Significant Non-Complier Universe:	No
Unaddressed Significant Non-Complier Universe:	No
Addressed Significant Non-Complier Universe:	No
Significant Non-Complier With a Compliance Schedule Universe:	No
Financial Assurance Required:	Not reported
Handler Date of Last Change:	2020-07-10 18:45:19.0
Recognized Trader-Importer:	No
Recognized Trader-Exporter:	No
Importer of Spent Lead Acid Batteries:	No
Exporter of Spent Lead Acid Batteries:	No
Recycler Activity Without Storage:	No
Manifest Broker:	No
Sub-Part P Indicator:	No

Handler - Owner Operator:

Owner/Operator Indicator:	Owner
Owner/Operator Name:	8222 ROSEMEAD BLVD APARTMENTS, LLC
Legal Status:	Other
Date Became Current:	Not reported
Date Ended Current:	Not reported
Owner/Operator Address:	8222 ROSEMEAD BLVD, #LEASING OFFICE
Owner/Operator City,State,Zip:	PICO RIVERA, CA 90660
Owner/Operator Telephone:	818-585-5081
Owner/Operator Telephone Ext:	Not reported
Owner/Operator Fax:	Not reported
Owner/Operator Email:	Not reported

Owner/Operator Indicator: Operator

Map ID
Direction
Distance
Elevation

MAP FINDINGS

Site

Database(s)

EDR ID Number
EPA ID Number

THE ISLAND APARTMENTS (Continued)

1026468723

Owner/Operator Name: GREGORY KARP
Legal Status: Other
Date Became Current: Not reported
Date Ended Current: Not reported
Owner/Operator Address: 8222 ROSEMEAD BLVD
Owner/Operator City,State,Zip: PICO RIVERA, CA 90660
Owner/Operator Telephone: 818-585-5081
Owner/Operator Telephone Ext: Not reported
Owner/Operator Fax: Not reported
Owner/Operator Email: Not reported

Historic Generators:

Receive Date: 2020-07-09 00:00:00.0
Handler Name: THE ISLAND APARTMENTS
Federal Waste Generator Description: Not a generator, verified
State District Owner: Not reported
Large Quantity Handler of Universal Waste: No
Recognized Trader Importer: No
Recognized Trader Exporter: No
Spent Lead Acid Battery Importer: No
Spent Lead Acid Battery Exporter: No
Current Record: Yes
Non Storage Recycler Activity: Not reported
Electronic Manifest Broker: Not reported

List of NAICS Codes and Descriptions:

NAICS Code: 531110
NAICS Description: LESSORS OF RESIDENTIAL BUILDINGS AND DWELLINGS

Facility Has Received Notices of Violations:

Violations: No Violations Found

Evaluation Action Summary:

Evaluations: No Evaluations Found

40
WNW
< 1/8
0.097 mi.
513 ft.

ERUSD SELBY GROVE ELEM SCHOOL
8110 S PARAMOUNT BLVD
PICO RIVERA, CA 90660

RCRA-SQG 1025878888
CAP000053660

Relative:
Lower
Actual:
146 ft.

RCRA-SQG:
Date Form Received by Agency: 1999-06-23 00:00:00.0
Handler Name: ERUSD SELBY GROVE ELEM SCHOOL
Handler Address: 8110 S PARAMOUNT BLVD
Handler City,State,Zip: PICO RIVERA, CA 90660
EPA ID: CAP000053660
Contact Name: RONALD R SHERMAN
Contact Address: 8910 E SLAUSON AVE
Contact City,State,Zip: PICO RIVERA, CA 90660
Contact Telephone: 562-801-5274
Contact Fax: Not reported
Contact Email: Not reported
Contact Title: Not reported
EPA Region: 09

Map ID
 Direction
 Distance
 Elevation

MAP FINDINGS

Site

Database(s)

EDR ID Number
 EPA ID Number

ERUSD SELBY GROVE ELEM SCHOOL (Continued)

1025878888

Land Type:	District
Federal Waste Generator Description:	Small Quantity Generator
Non-Notifier:	Not reported
Biennial Report Cycle:	Not reported
Accessibility:	Not reported
Active Site Indicator:	Handler Activities
State District Owner:	Not reported
State District:	Not reported
Mailing Address:	8910 E SLAUSON AVE
Mailing City, State, Zip:	PICO RIVERA, CA 90660
Owner Name:	EL RANCHO UNIFIED SCHOOL DIS
Owner Type:	District
Operator Name:	Not reported
Operator Type:	Not reported
Short-Term Generator Activity:	No
Importer Activity:	No
Mixed Waste Generator:	No
Transporter Activity:	No
Transfer Facility Activity:	No
Recycler Activity with Storage:	No
Small Quantity On-Site Burner Exemption:	No
Smelting Melting and Refining Furnace Exemption:	No
Underground Injection Control:	No
Off-Site Waste Receipt:	No
Universal Waste Indicator:	No
Universal Waste Destination Facility:	No
Federal Universal Waste:	No
Active Site Fed-Reg Treatment Storage and Disposal Facility:	Not reported
Active Site Converter Treatment storage and Disposal Facility:	Not reported
Active Site State-Reg Treatment Storage and Disposal Facility:	Not reported
Active Site State-Reg Handler:	---
Federal Facility Indicator:	Not reported
Hazardous Secondary Material Indicator:	N
Sub-Part K Indicator:	Not reported
Commercial TSD Indicator:	No
Treatment Storage and Disposal Type:	Not reported
2018 GPRA Permit Baseline:	Not on the Baseline
2018 GPRA Renewals Baseline:	Not on the Baseline
Permit Renewals Workload Universe:	Not reported
Permit Workload Universe:	Not reported
Permit Progress Universe:	Not reported
Post-Closure Workload Universe:	Not reported
Closure Workload Universe:	Not reported
202 GPRA Corrective Action Baseline:	No
Corrective Action Workload Universe:	No
Subject to Corrective Action Universe:	No
Non-TSDs Where RCRA CA has Been Imposed Universe:	No
TSDs Potentially Subject to CA Under 3004 (u)/(v) Universe:	No
TSDs Only Subject to CA under Discretionary Auth Universe:	No
Corrective Action Priority Ranking:	No NCAPS ranking
Environmental Control Indicator:	No
Institutional Control Indicator:	No
Human Exposure Controls Indicator:	N/A
Groundwater Controls Indicator:	N/A
Operating TSD Universe:	Not reported
Full Enforcement Universe:	Not reported
Significant Non-Complier Universe:	No

Map ID
Direction
Distance
Elevation

MAP FINDINGS

Site

Database(s)

EDR ID Number
EPA ID Number

ERUSD SELBY GROVE ELEM SCHOOL (Continued)

1025878888

Unaddressed Significant Non-Complier Universe: No
Addressed Significant Non-Complier Universe: No
Significant Non-Complier With a Compliance Schedule Universe: No
Financial Assurance Required: Not reported
Handler Date of Last Change: 2002-10-22 12:10:29.0
Recognized Trader-Importer: No
Recognized Trader-Exporter: No
Importer of Spent Lead Acid Batteries: No
Exporter of Spent Lead Acid Batteries: No
Recycler Activity Without Storage: No
Manifest Broker: No
Sub-Part P Indicator: No

Handler - Owner Operator:

Owner/Operator Indicator: Owner
Owner/Operator Name: EL RANCHO UNIFIED SCHOOL DIS
Legal Status: District
Date Became Current: Not reported
Date Ended Current: Not reported
Owner/Operator Address: 9333 LOCH LOMOND DR
Owner/Operator City,State,Zip: PICO RIVERA, CA 90660
Owner/Operator Telephone: 562-801-5274
Owner/Operator Telephone Ext: Not reported
Owner/Operator Fax: Not reported
Owner/Operator Email: Not reported

Historic Generators:

Receive Date: 1999-06-23 00:00:00.0
Handler Name: ERUSD SELBY GROVE ELEM SCHOOL
Federal Waste Generator Description: Small Quantity Generator
State District Owner: Not reported
Large Quantity Handler of Universal Waste: No
Recognized Trader Importer: No
Recognized Trader Exporter: No
Spent Lead Acid Battery Importer: No
Spent Lead Acid Battery Exporter: No
Current Record: Yes
Non Storage Recycler Activity: Not reported
Electronic Manifest Broker: Not reported

List of NAICS Codes and Descriptions:

NAICS Codes: No NAICS Codes Found

Facility Has Received Notices of Violations:

Violations: No Violations Found

Evaluation Action Summary:

Evaluations: No Evaluations Found

Map ID
 Direction
 Distance
 Elevation

MAP FINDINGS

Site

Database(s)

EDR ID Number
 EPA ID Number

D41 **BUISNESS OFFICE & MAINTENANCE**
NE **8910 SLAUSON AVE**
< 1/8 **PICO RIVERA, CA 90660**
0.109 mi.
577 ft. **Site 1 of 2 in cluster D**

CA HIST UST **U001564927**
N/A

Relative: HIST UST:
Higher

Actual: Name: BUISNESS OFFICE & MAINTENANCE
150 ft. Address: 8910 SLAUSON AVE
 City,State,Zip: PICO RIVERA, CA 90660
 File Number: Not reported
 URL: Not reported
 Region: STATE
 Facility ID: 00000011659
 Facility Type: Gas Station
 Other Type: Not reported
 Contact Name: ED FAZIO
 Telephone: 2139421500
 Owner Name: EL RANCHO UNIFIED SCHOOL DISTR
 Owner Address: 9333 LOCH LOMOND DRIVE
 Owner City,St,Zip: PICO RIVERA, CA 90660
 Total Tanks: 0001

 Tank Num: 001
 Container Num: #2632
 Year Installed: Not reported
 Tank Capacity: 00000500
 Tank Used for: PRODUCT
 Type of Fuel: REGULAR
 Container Construction Thickness: Not reported
 Leak Detection: Visual, Stock Inventor

D42 **EL RANCHO UNIFIED SCHOOL DISTRICT MAINTENANCE AND**
NE **8910 E SLAUSON AVE**
< 1/8 **PICO RIVERA, CA 90660**
0.109 mi.
577 ft. **Site 2 of 2 in cluster D**

RCRA-VSQG **1000353569**
CA CERS HAZ WASTE **CAD981627136**
CA SWEEPS UST
CA HIST UST
CA FID UST
FINDS
ECHO
CA HAZNET
CA LOS ANGELES CO. HMS
CA CERS
CA HWTS

Relative:
Higher

Actual:
150 ft.

RCRA-VSQG:

Date Form Received by Agency: 2017-08-03 00:00:00.0
 Handler Name: EL RANCHO UNIFIED SCHOOL DISTRICT MAINTENANCE AND OPERATIONS
 Handler Address: 8910 E SLAUSON AVE
 Handler City,State,Zip: PICO RIVERA, CA 90660
 EPA ID: CAD981627136
 Contact Name: CARLOS JIMENEZ
 Contact Address: E SLAUSON AVE
 Contact City,State,Zip: PICO RIVERA, CA 90660
 Contact Telephone: 562-801-5274
 Contact Fax: 562-949-6292
 Contact Email: CJIMENEZ@ERUSD.ORG
 Contact Title: DIRECTOR OF MAINTENANCE AND OPERATIONS
 EPA Region: 09
 Land Type: State
 Federal Waste Generator Description: Conditionally Exempt Small Quantity Generator

Map ID
 Direction
 Distance
 Elevation

MAP FINDINGS

Site

Database(s)

EDR ID Number
 EPA ID Number

EL RANCHO UNIFIED SCHOOL DISTRICT MAINTENANCE AND OPERATIONS (Continued)

1000353569

Non-Notifier:	Not reported
Biennial Report Cycle:	Not reported
Accessibility:	Not reported
Active Site Indicator:	Handler Activities
State District Owner:	CA
State District:	3
Mailing Address:	E SLAUSON AVE
Mailing City,State,Zip:	PICO RIVERA, CA 90660
Owner Name:	EL RANCHO UNIFIED SCHOOL DISTRICT
Owner Type:	State
Operator Name:	EL RANCHO UNIFIED SCHOOL DISTRICT
Operator Type:	State
Short-Term Generator Activity:	No
Importer Activity:	No
Mixed Waste Generator:	No
Transporter Activity:	No
Transfer Facility Activity:	No
Recycler Activity with Storage:	No
Small Quantity On-Site Burner Exemption:	No
Smelting Melting and Refining Furnace Exemption:	No
Underground Injection Control:	No
Off-Site Waste Receipt:	No
Universal Waste Indicator:	No
Universal Waste Destination Facility:	No
Federal Universal Waste:	No
Active Site Fed-Reg Treatment Storage and Disposal Facility:	Not reported
Active Site Converter Treatment storage and Disposal Facility:	Not reported
Active Site State-Reg Treatment Storage and Disposal Facility:	Not reported
Active Site State-Reg Handler:	---
Federal Facility Indicator:	Not reported
Hazardous Secondary Material Indicator:	NN
Sub-Part K Indicator:	Not reported
Commercial TSD Indicator:	No
Treatment Storage and Disposal Type:	Not reported
2018 GPRA Permit Baseline:	Not on the Baseline
2018 GPRA Renewals Baseline:	Not on the Baseline
Permit Renewals Workload Universe:	Not reported
Permit Workload Universe:	Not reported
Permit Progress Universe:	Not reported
Post-Closure Workload Universe:	Not reported
Closure Workload Universe:	Not reported
202 GPRA Corrective Action Baseline:	No
Corrective Action Workload Universe:	No
Subject to Corrective Action Universe:	No
Non-TSDFs Where RCRA CA has Been Imposed Universe:	No
TSDFs Potentially Subject to CA Under 3004 (u)/(v) Universe:	No
TSDFs Only Subject to CA under Discretionary Auth Universe:	No
Corrective Action Priority Ranking:	No NCAPS ranking
Environmental Control Indicator:	No
Institutional Control Indicator:	No
Human Exposure Controls Indicator:	N/A
Groundwater Controls Indicator:	N/A
Operating TSDF Universe:	Not reported
Full Enforcement Universe:	Not reported
Significant Non-Complier Universe:	No
Unaddressed Significant Non-Complier Universe:	No
Addressed Significant Non-Complier Universe:	No

Map ID
Direction
Distance
Elevation

MAP FINDINGS

Site

Database(s)

EDR ID Number
EPA ID Number

EL RANCHO UNIFIED SCHOOL DISTRICT MAINTENANCE AND OPERATIONS (Continued)

1000353569

Significant Non-Complier With a Compliance Schedule Universe: No
Financial Assurance Required: Not reported
Handler Date of Last Change: 2017-08-11 14:44:25.0
Recognized Trader-Importer: No
Recognized Trader-Exporter: No
Importer of Spent Lead Acid Batteries: No
Exporter of Spent Lead Acid Batteries: No
Recycler Activity Without Storage: Not reported
Manifest Broker: Not reported
Sub-Part P Indicator: Not reported

Hazardous Waste Summary:

Waste Code: D008
Waste Description: LEAD

Handler - Owner Operator:

Owner/Operator Indicator: Owner
Owner/Operator Name: EL RANCHO UNIFIED
Legal Status: District
Date Became Current: Not reported
Date Ended Current: Not reported
Owner/Operator Address: NOT REQUIRED
Owner/Operator City,State,Zip: NOT REQUIRED, ME 99999
Owner/Operator Telephone: 415-555-1212
Owner/Operator Telephone Ext: Not reported
Owner/Operator Fax: Not reported
Owner/Operator Email: Not reported

Owner/Operator Indicator: Operator
Owner/Operator Name: NOT REQUIRED
Legal Status: District
Date Became Current: Not reported
Date Ended Current: Not reported
Owner/Operator Address: NOT REQUIRED
Owner/Operator City,State,Zip: NOT REQUIRED, ME 99999
Owner/Operator Telephone: 415-555-1212
Owner/Operator Telephone Ext: Not reported
Owner/Operator Fax: Not reported
Owner/Operator Email: Not reported

Owner/Operator Indicator: Owner
Owner/Operator Name: EL RANCHO UNIFIED SCHOOL DISTRICT
Legal Status: State
Date Became Current: 1952-09-01 00:00:00.
Date Ended Current: Not reported
Owner/Operator Address: 9333 LOCH LOMOND DR
Owner/Operator City,State,Zip: PICO RIVERA, CA 90660
Owner/Operator Telephone: 562-942-1500
Owner/Operator Telephone Ext: Not reported
Owner/Operator Fax: Not reported
Owner/Operator Email: Not reported

Owner/Operator Indicator: Operator
Owner/Operator Name: EL RANCHO UNIFIED SCHOOL DISTRICT
Legal Status: State

Map ID
Direction
Distance
Elevation

MAP FINDINGS

Site

Database(s)

EDR ID Number
EPA ID Number

EL RANCHO UNIFIED SCHOOL DISTRICT MAINTENANCE AND OPERATIONS (Continued)

1000353569

Date Became Current: 1952-09-01 00:00:00.
Date Ended Current: Not reported
Owner/Operator Address: Not reported
Owner/Operator City,State,Zip: CA
Owner/Operator Telephone: Not reported
Owner/Operator Telephone Ext: Not reported
Owner/Operator Fax: Not reported
Owner/Operator Email: Not reported

Historic Generators:

Receive Date: 1996-09-01 00:00:00.0
Handler Name: EL RANCHO UNIFIED SCHOOL DIST
Federal Waste Generator Description: Small Quantity Generator
State District Owner: CA
Large Quantity Handler of Universal Waste: No
Recognized Trader Importer: No
Recognized Trader Exporter: No
Spent Lead Acid Battery Importer: No
Spent Lead Acid Battery Exporter: No
Current Record: No
Non Storage Recycler Activity: Not reported
Electronic Manifest Broker: Not reported

Receive Date: 2017-08-03 00:00:00.0
Handler Name: EL RANCHO UNIFIED SCHOOL DISTRICT MAINTENANCE AND OPERATIONS
Federal Waste Generator Description: Conditionally Exempt Small Quantity Generator
State District Owner: CA
Large Quantity Handler of Universal Waste: No
Recognized Trader Importer: No
Recognized Trader Exporter: No
Spent Lead Acid Battery Importer: No
Spent Lead Acid Battery Exporter: No
Current Record: Yes
Non Storage Recycler Activity: Not reported
Electronic Manifest Broker: Not reported

List of NAICS Codes and Descriptions:

NAICS Code: 611110
NAICS Description: ELEMENTARY AND SECONDARY SCHOOLS

Facility Has Received Notices of Violations:

Violations: No Violations Found

Evaluation Action Summary:

Evaluations: No Evaluations Found

CERS HAZ WASTE:

Name: EL RANCHO UNIFIED SCHOOL DIST
Address: 8910 SLAUSON AVE
City,State,Zip: PICO RIVERA, CA 90660
Site ID: 114123
CERS ID: 10265299
CERS Description: Hazardous Waste Generator

Map ID
Direction
Distance
Elevation

MAP FINDINGS

Site

Database(s)

EDR ID Number
EPA ID Number

EL RANCHO UNIFIED SCHOOL DISTRICT MAINTENANCE AND OPERATIONS (Continued)

1000353569

SWEEPS UST:

Name: EL RANCHO UNIFIED SCHOOL DIST
Address: 8910 E SLAUSON AVE
City: PICO RIVERA
Status: Active
Comp Number: 11262
Number: 9
Board Of Equalization: 44-009202
Referral Date: 06-30-89
Action Date: Not reported
Created Date: 06-30-89
Owner Tank Id: Not reported
SWRCB Tank Id: 19-000-011262-000001
Tank Status: A
Capacity: Not reported
Active Date: 06-30-89
Tank Use: UNKNOWN
STG: W
Content: Not reported
Number Of Tanks: 1

HIST UST:

Name: BUSINESS OFFICE AND MAINTENANCE
Address: 8910 EAST SLAUSON AVENUE
City,State,Zip: PICO RIVERA, CA 90660
File Number: 00026422
URL: <http://geotracker.waterboards.ca.gov/ustpdfs/pdf/00026422.pdf>
Region: Not reported
Facility ID: Not reported
Facility Type: Not reported
Other Type: Not reported
Contact Name: Not reported
Telephone: Not reported
Owner Name: Not reported
Owner Address: Not reported
Owner City,St,Zip: Not reported
Total Tanks: Not reported

Tank Num: Not reported
Container Num: Not reported
Year Installed: Not reported
Tank Capacity: Not reported
Tank Used for: Not reported
Type of Fuel: Not reported
Container Construction Thickness: Not reported
Leak Detection: Not reported

Click here for Geo Tracker PDF:

CA FID UST:

Facility ID: 19008775
Regulated By: UTNKA
Regulated ID: 00011659
Cortese Code: Not reported
SIC Code: Not reported
Facility Phone: 8180000000

Map ID
Direction
Distance
Elevation

MAP FINDINGS

Site

Database(s)

EDR ID Number
EPA ID Number

EL RANCHO UNIFIED SCHOOL DISTRICT MAINTENANCE AND OPERATIONS (Continued)

1000353569

Mail To: Not reported
Mailing Address: 9333 LOCH LOMOND DR
Mailing Address 2: Not reported
Mailing City,St,Zip: PICO RIVERA
Contact: Not reported
Contact Phone: Not reported
DUNs Number: Not reported
NPDES Number: Not reported
EPA ID: Not reported
Comments: Not reported
Status: Active

FINDS:

Registry ID: 110002729806

Click Here:

Environmental Interest/Information System:

RCRAInfo is a national information system that supports the Resource Conservation and Recovery Act (RCRA) program through the tracking of events and activities related to facilities that generate, transport, and treat, store, or dispose of hazardous waste. RCRAInfo allows RCRA program staff to track the notification, permit, compliance, and corrective action activities required under RCRA.
STATE MASTER

[Click this hyperlink](#) while viewing on your computer to access additional FINDS: detail in the EDR Site Report.

ECHO:

Envid: 1000353569
Registry ID: 110002729806
DFR URL: <http://echo.epa.gov/detailed-facility-report?fid=110002729806>
Name: EL RANCHO UNIFIED SCHOOL DISTRICT MAINTENANCE AND OPERATIONS
Address: 8910 E SLAUSON AVE
City,State,Zip: PICO RIVERA, CA 90660

HAZNET:

Name: EL RANCHO UNIFIED SCHOOL DISTRICT MAINTENANCE AND OPERATIONS
Address: 8910 E SLAUSON AVE
Address 2: Not reported
City,State,Zip: PICO RIVERA, CA 906600000
Contact: CARLOS JIMENEZ
Telephone: 5628015274
Mailing Name: Not reported
Mailing Address: 8910 EAST SLAUSON AVE

Year: 2017
Gepaid: CAD981627136
TSD EPA ID: CAT080013352
CA Waste Code: 221 - Waste oil and mixed oil
Disposal Method: H039 - Other Recovery Of Reclamation For Reuse Including Acid Regeneration, Organics Recovery Ect
Tons: 0.323

Year: 2017
Gepaid: CAD981627136

Map ID
 Direction
 Distance
 Elevation

MAP FINDINGS

Site

Database(s)

EDR ID Number
 EPA ID Number

EL RANCHO UNIFIED SCHOOL DISTRICT MAINTENANCE AND OPERATIONS (Continued)

1000353569

<p>TSD EPA ID: CA Waste Code: Disposal Method: Tons: Year: Gepaid: TSD EPA ID: CA Waste Code: Disposal Method: Tons: Year: Gepaid: TSD EPA ID: CA Waste Code: Disposal Method: Tons: Year: Gepaid: TSD EPA ID: CA Waste Code: Disposal Method: Tons: Year: Gepaid: TSD EPA ID: CA Waste Code: Disposal Method: Tons: Year: Gepaid: TSD EPA ID: CA Waste Code: Disposal Method: Tons: Year: Gepaid: TSD EPA ID: CA Waste Code: Disposal Method: Tons: Year: Gepaid: TSD EPA ID: CA Waste Code: Disposal Method: Tons: Year: Gepaid: TSD EPA ID: CA Waste Code: Disposal Method: Tons:</p>	<p>CAT080013352 134 - Aqueous solution with total organic residues less than 10 percent H039 - Other Recovery Of Reclamation For Reuse Including Acid Regeneration, Organics Recovery Ect 6.363 2017 CAD981627136 AZC950823111 151 - Asbestos containing waste H132 - Landfill Or Surface Impoundment That Will Be Closed As Landfill(To Include On-Site Treatment And/Or Stabilization) 0.23 2017 CAD981627136 CAD008252405 331 - Off-specification, aged or surplus organics H061 - Fuel Blending Prior To Energy Recovery At Another Site 0.1615 2017 CAD981627136 CAD008252405 331 - Off-specification, aged or surplus organics H141 - Storage, Bulking, And/Or Transfer Off Site--No Treatment/Reovery (H010-H129) Or (H131-H135) 0.026 2017 CAD981627136 CAD044429835 181 - Other inorganic solid waste H141 - Storage, Bulking, And/Or Transfer Off Site--No Treatment/Reovery (H010-H129) Or (H131-H135) 0.15 2016 CAD981627136 CAD008252405 331 - Off-specification, aged or surplus organics H141 - Storage, Bulking, And/Or Transfer Off Site--No Treatment/Reovery (H010-H129) Or (H131-H135) 0.006 2016 CAD981627136 NVT330010000 331 - Off-specification, aged or surplus organics H039 - Other Recovery Of Reclamation For Reuse Including Acid Regeneration, Organics Recovery Ect 0.425 2016 CAD981627136 CAD008252405</p>
---	--

Map ID
Direction
Distance
Elevation

MAP FINDINGS

Site

Database(s)

EDR ID Number
EPA ID Number

EL RANCHO UNIFIED SCHOOL DISTRICT MAINTENANCE AND OPERATIONS (Continued)

1000353569

CA Waste Code: 331 - Off-specification, aged or surplus organics
Disposal Method: H061 - Fuel Blending Prior To Energy Recovery At Another Site
Tons: 0.3

Year: 2016
Gepaid: CAD981627136
TSD EPA ID: CAT080013352
CA Waste Code: 221 - Waste oil and mixed oil
Disposal Method: H039 - Other Recovery Of Reclamation For Reuse Including Acid
Regeneration, Organics Recovery Ect
Tons: 0.418

[Click this hyperlink](#) while viewing on your computer to access
33 additional CA HAZNET: record(s) in the EDR Site Report.

Additional Info:

Year: 2013
Gen EPA ID: CAD981627136

Shipment Date: 20130423
Creation Date: 7/15/2013 22:15:07
Receipt Date: 20130423
Manifest ID: 001974611GBF
Trans EPA ID: CAD980814446
Trans Name: MARK ALARCON'S WASTE OIL SERVICE
Trans 2 EPA ID: Not reported
Trans 2 Name: Not reported
TSD EPA ID: CAD099452708
Trans Name: INDUSTRIAL SERVICE OIL COMPANY, INC.
TSD EPA Alt ID: Not reported
TSD EPA Alt Name: Not reported
Waste Code Description: 221 - Waste oil and mixed oil
RCRA Code: Not reported
Meth Code: H039 - Other Recovery Of Reclamation For Reuse Including Acid
Regeneration, Organics Recovery Ect

Quantity Tons: 0.228
Waste Quantity: 60
Quantity Unit: G
Additional Code 1: Not reported
Additional Code 2: Not reported
Additional Code 3: Not reported
Additional Code 4: Not reported
Additional Code 5: Not reported

Additional Info:

Year: 2016
Gen EPA ID: CAD981627136

Shipment Date: 20150226
Creation Date: 2/8/2016 22:17:09
Receipt Date: Not reported
Manifest ID: 013019712JJK
Trans EPA ID: CAR000206086
Trans Name: NORTH STATE ENVIRONMENTAL
Trans 2 EPA ID: Not reported

Map ID
Direction
Distance
Elevation

MAP FINDINGS

Site

Database(s)

EDR ID Number
EPA ID Number

EL RANCHO UNIFIED SCHOOL DISTRICT MAINTENANCE AND OPERATIONS (Continued)

1000353569

Trans 2 Name:	Not reported
TSDf EPA ID:	TXD982560294
Trans Name:	NSSI/SOURCES & SERVICES INC
TSDf Alt EPA ID:	Not reported
TSDf Alt Name:	Not reported
Waste Code Description:	551 - Laboratory waste chemicals 561 Detergent and soap
RCRA Code:	D002
Meth Code:	- Not reported
Quantity Tons:	0.0225
Waste Quantity:	45
Quantity Unit:	P
Additional Code 1:	Not reported
Additional Code 2:	Not reported
Additional Code 3:	Not reported
Additional Code 4:	Not reported
Additional Code 5:	Not reported
Shipment Date:	20150226
Creation Date:	2/8/2016 22:17:09
Receipt Date:	Not reported
Manifest ID:	013019712JJK
Trans EPA ID:	CAR000206086
Trans Name:	NORTH STATE ENVIRONMENTAL
Trans 2 EPA ID:	Not reported
Trans 2 Name:	Not reported
TSDf EPA ID:	TXD982560294
Trans Name:	NSSI/SOURCES & SERVICES INC
TSDf Alt EPA ID:	Not reported
TSDf Alt Name:	Not reported
Waste Code Description:	551 - Laboratory waste chemicals 561 Detergent and soap
RCRA Code:	D002
Meth Code:	- Not reported
Quantity Tons:	0.005
Waste Quantity:	10
Quantity Unit:	P
Additional Code 1:	D001
Additional Code 2:	Not reported
Additional Code 3:	Not reported
Additional Code 4:	Not reported
Additional Code 5:	Not reported
Shipment Date:	20150226
Creation Date:	2/8/2016 22:17:09
Receipt Date:	Not reported
Manifest ID:	013019712JJK
Trans EPA ID:	CAR000206086
Trans Name:	NORTH STATE ENVIRONMENTAL
Trans 2 EPA ID:	Not reported
Trans 2 Name:	Not reported
TSDf EPA ID:	TXD982560294
Trans Name:	NSSI/SOURCES & SERVICES INC
TSDf Alt EPA ID:	Not reported
TSDf Alt Name:	Not reported
Waste Code Description:	791 - Liquids with pH < 2 792 Liquids with pH < 2 with metals
RCRA Code:	D003
Meth Code:	- Not reported
Quantity Tons:	0.0335

Map ID
Direction
Distance
Elevation

MAP FINDINGS

Site

Database(s)

EDR ID Number
EPA ID Number

EL RANCHO UNIFIED SCHOOL DISTRICT MAINTENANCE AND OPERATIONS (Continued)

1000353569

Waste Quantity:	67
Quantity Unit:	P
Additional Code 1:	D002
Additional Code 2:	Not reported
Additional Code 3:	Not reported
Additional Code 4:	Not reported
Additional Code 5:	Not reported
Shipment Date:	20150226
Creation Date:	2/8/2016 22:17:09
Receipt Date:	Not reported
Manifest ID:	013019712JJK
Trans EPA ID:	CAR000206086
Trans Name:	NORTH STATE ENVIRONMENTAL
Trans 2 EPA ID:	Not reported
Trans 2 Name:	Not reported
TSDf EPA ID:	TXD982560294
Trans Name:	NSSI/SOURCES & SERVICES INC
TSDf Alt EPA ID:	Not reported
TSDf Alt Name:	Not reported
Waste Code Description:	551 - Laboratory waste chemicals 561 Detergent and soap
RCRA Code:	D002
Meth Code:	- Not reported
Quantity Tons:	0.0735
Waste Quantity:	147
Quantity Unit:	P
Additional Code 1:	Not reported
Additional Code 2:	Not reported
Additional Code 3:	Not reported
Additional Code 4:	Not reported
Additional Code 5:	Not reported
Shipment Date:	20150226
Creation Date:	Not reported
Receipt Date:	Not reported
Manifest ID:	013019713JJK
Trans EPA ID:	CAR000206086
Trans Name:	NORTH STATE ENVIRONMENTAL
Trans 2 EPA ID:	CAR000053173
Trans 2 Name:	BRICKLEY ENV
TSDf EPA ID:	AZC950823111
Trans Name:	LAPAZ COUNTY LANDFILL
TSDf Alt EPA ID:	Not reported
TSDf Alt Name:	Not reported
Waste Code Description:	- Not reported
RCRA Code:	Not reported
Meth Code:	H132 - Landfill Or Surface Impoundment That Will Be Closed As Landfill(To Include On-Site Treatment And/Or Stabilization)
Quantity Tons:	Not reported
Waste Quantity:	Not reported
Quantity Unit:	Not reported
Additional Code 1:	Not reported
Additional Code 2:	Not reported
Additional Code 3:	Not reported
Additional Code 4:	Not reported
Additional Code 5:	Not reported

Map ID
Direction
Distance
Elevation

MAP FINDINGS

Site

Database(s)

EDR ID Number
EPA ID Number

EL RANCHO UNIFIED SCHOOL DISTRICT MAINTENANCE AND OPERATIONS (Continued)

1000353569

Shipment Date:	20150226
Creation Date:	8/5/2015 22:15:33
Receipt Date:	20150303
Manifest ID:	013019715JJK
Trans EPA ID:	CAR000206086
Trans Name:	NORTH STATE ENVIRONMENTAL
Trans 2 EPA ID:	Not reported
Trans 2 Name:	Not reported
TSDf EPA ID:	NVT330010000
Trans Name:	US ECOLOGY INC
TSDf Alt EPA ID:	Not reported
TSDf Alt Name:	Not reported
Waste Code Description:	331 - Off-specification, aged, or surplus organics
RCRA Code:	Not reported
Meth Code:	H039 - Other Recovery Of Reclamation For Reuse Including Acid Regeneration, Organics Recovery Ect
Quantity Tons:	0.1835
Waste Quantity:	367
Quantity Unit:	P
Additional Code 1:	Not reported
Additional Code 2:	Not reported
Additional Code 3:	Not reported
Additional Code 4:	Not reported
Additional Code 5:	Not reported
Shipment Date:	20150226
Creation Date:	8/5/2015 22:15:22
Receipt Date:	20150302
Manifest ID:	013019711JJK
Trans EPA ID:	CAR000206086
Trans Name:	NORTH STATE ENVIRONMENTAL
Trans 2 EPA ID:	Not reported
Trans 2 Name:	Not reported
TSDf EPA ID:	CAD008252405
Trans Name:	PACIFIC RESOURCE RECOVERY
TSDf Alt EPA ID:	Not reported
TSDf Alt Name:	Not reported
Waste Code Description:	331 - Off-specification, aged, or surplus organics
RCRA Code:	D001
Meth Code:	H061 - Fuel Blending Prior To Energy Recovery At Another Site
Quantity Tons:	0.127
Waste Quantity:	254
Quantity Unit:	P
Additional Code 1:	Not reported
Additional Code 2:	Not reported
Additional Code 3:	Not reported
Additional Code 4:	Not reported
Additional Code 5:	Not reported
Shipment Date:	20150226
Creation Date:	8/5/2015 22:15:22
Receipt Date:	20150316
Manifest ID:	013019713JJK
Trans EPA ID:	CAR000206086
Trans Name:	NORTH STATE ENVIRONMENTAL
Trans 2 EPA ID:	CAR000053173
Trans 2 Name:	BRICKLEY ENV

Map ID
Direction
Distance
Elevation

MAP FINDINGS

Site

Database(s)

EDR ID Number
EPA ID Number

EL RANCHO UNIFIED SCHOOL DISTRICT MAINTENANCE AND OPERATIONS (Continued)

1000353569

TSDF EPA ID: AZC950823111
Trans Name: LAPAZ COUNTY LANDFILL
TSDF Alt EPA ID: Not reported
TSDF Alt Name: Not reported
Waste Code Description: 151 - Asbestos-containing waste
RCRA Code: Not reported
Meth Code: H132 - Landfill Or Surface Impoundment That Will Be Closed As Landfill(To Include On-Site Treatment And/Or Stabilization)

Quantity Tons: 0.23
Waste Quantity: 1
Quantity Unit: Y
Additional Code 1: Not reported
Additional Code 2: Not reported
Additional Code 3: Not reported
Additional Code 4: Not reported
Additional Code 5: Not reported

Shipment Date: 20150226
Creation Date: 5/18/2015 22:15:42
Receipt Date: 20150302
Manifest ID: 013019714JJK
Trans EPA ID: CAR000206086
Trans Name: NORTH STATE ENVIRONMENTAL
Trans 2 EPA ID: Not reported
Trans 2 Name: Not reported
TSDF EPA ID: CAT080013352
Trans Name: DEMENNO\KERDOON
TSDF Alt EPA ID: Not reported
TSDF Alt Name: Not reported
Waste Code Description: 221 - Waste oil and mixed oil
RCRA Code: Not reported
Meth Code: H039 - Other Recovery Of Reclamation For Reuse Including Acid Regeneration, Organics Recovery Ect

Quantity Tons: 0.418
Waste Quantity: 110
Quantity Unit: G
Additional Code 1: Not reported
Additional Code 2: Not reported
Additional Code 3: Not reported
Additional Code 4: Not reported
Additional Code 5: Not reported

Shipment Date: 20150226
Creation Date: 8/5/2015 22:15:33
Receipt Date: 20150303
Manifest ID: 013019715JJK
Trans EPA ID: CAR000206086
Trans Name: NORTH STATE ENVIRONMENTAL
Trans 2 EPA ID: Not reported
Trans 2 Name: Not reported
TSDF EPA ID: NVT330010000
Trans Name: US ECOLOGY INC
TSDF Alt EPA ID: Not reported
TSDF Alt Name: Not reported
Waste Code Description: 331 - Off-specification, aged, or surplus organics
RCRA Code: Not reported
Meth Code: H132 - Landfill Or Surface Impoundment That Will Be Closed As

Map ID
Direction
Distance
Elevation

MAP FINDINGS

Site

Database(s)

EDR ID Number
EPA ID Number

EL RANCHO UNIFIED SCHOOL DISTRICT MAINTENANCE AND OPERATIONS (Continued)

1000353569

Quantity Tons: Landfill(To Include On-Site Treatment And/Or Stabilization) 0.072
Waste Quantity: 144
Quantity Unit: P
Additional Code 1: Not reported
Additional Code 2: Not reported
Additional Code 3: Not reported
Additional Code 4: Not reported
Additional Code 5: Not reported

Additional Info:

Year: 1994
Gen EPA ID: CAD981627136

Shipment Date: 19941103
Creation Date: 3/28/1996 0:00:00
Receipt Date: 19941104
Manifest ID: 95060944
Trans EPA ID: ILD984908202
Trans Name: Not reported
Trans 2 EPA ID: Not reported
Trans 2 Name: Not reported
TSDf EPA ID: CAT000613893
Trans Name: Not reported
TSDf Alt EPA ID: CAT000613893
TSDf Alt Name: Not reported
Waste Code Description: 212 - Oxygenated solvents (acetone, butanol, ethyl acetate, etc.
RCRA Code: F005
Meth Code: H01 - Transfer Station
Quantity Tons: 0.027
Waste Quantity: 54
Quantity Unit: P
Additional Code 1: Not reported
Additional Code 2: Not reported
Additional Code 3: Not reported
Additional Code 4: Not reported
Additional Code 5: Not reported

Shipment Date: 19940829
Creation Date: 3/26/1996 0:00:00
Receipt Date: Not reported
Manifest ID: 93010386
Trans EPA ID: CAD983663089
Trans Name: Not reported
Trans 2 EPA ID: Not reported
Trans 2 Name: Not reported
TSDf EPA ID: CAD028409019
Trans Name: Not reported
TSDf Alt EPA ID: CAD028409019
TSDf Alt Name: Not reported
Waste Code Description: 221 - Waste oil and mixed oil
RCRA Code: Not reported
Meth Code: T01 - Treatment, Tank
Quantity Tons: 0.152
Waste Quantity: 40
Quantity Unit: G
Additional Code 1: Not reported

Map ID
Direction
Distance
Elevation

MAP FINDINGS

Site

Database(s)

EDR ID Number
EPA ID Number

EL RANCHO UNIFIED SCHOOL DISTRICT MAINTENANCE AND OPERATIONS (Continued)

1000353569

Additional Code 2:	Not reported
Additional Code 3:	Not reported
Additional Code 4:	Not reported
Additional Code 5:	Not reported
Shipment Date:	19940519
Creation Date:	3/25/1996 0:00:00
Receipt Date:	19940520
Manifest ID:	93504499
Trans EPA ID:	ILD984908202
Trans Name:	Not reported
Trans 2 EPA ID:	Not reported
Trans 2 Name:	Not reported
TSDf EPA ID:	CAT000613893
Trans Name:	Not reported
TSDf Alt EPA ID:	CAT000613893
TSDf Alt Name:	Not reported
Waste Code Description:	212 - Oxygenated solvents (acetone, butanol, ethyl acetate, etc.
RCRA Code:	F005
Meth Code:	H01 - Transfer Station
Quantity Tons:	0.0135
Waste Quantity:	27
Quantity Unit:	P
Additional Code 1:	Not reported
Additional Code 2:	Not reported
Additional Code 3:	Not reported
Additional Code 4:	Not reported
Additional Code 5:	Not reported
Shipment Date:	19940323
Creation Date:	10/5/1995 0:00:00
Receipt Date:	19940324
Manifest ID:	93419540
Trans EPA ID:	ILD984908202
Trans Name:	Not reported
Trans 2 EPA ID:	Not reported
Trans 2 Name:	Not reported
TSDf EPA ID:	CAT000613893
Trans Name:	Not reported
TSDf Alt EPA ID:	Not reported
TSDf Alt Name:	Not reported
Waste Code Description:	212 - Oxygenated solvents (acetone, butanol, ethyl acetate, etc.
RCRA Code:	F005
Meth Code:	H01 - Transfer Station
Quantity Tons:	0.0135
Waste Quantity:	27
Quantity Unit:	P
Additional Code 1:	Not reported
Additional Code 2:	Not reported
Additional Code 3:	Not reported
Additional Code 4:	Not reported
Additional Code 5:	Not reported
Shipment Date:	19940126
Creation Date:	9/14/1995 0:00:00
Receipt Date:	Not reported
Manifest ID:	93022339

Map ID
Direction
Distance
Elevation

MAP FINDINGS

Site

Database(s)

EDR ID Number
EPA ID Number

EL RANCHO UNIFIED SCHOOL DISTRICT MAINTENANCE AND OPERATIONS (Continued)

1000353569

Trans EPA ID:	ILD984908202
Trans Name:	Not reported
Trans 2 EPA ID:	Not reported
Trans 2 Name:	Not reported
TSDf EPA ID:	CAT000613893
Trans Name:	Not reported
TSDf Alt EPA ID:	Not reported
TSDf Alt Name:	Not reported
Waste Code Description:	212 - Oxygenated solvents (acetone, butanol, ethyl acetate, etc.
RCRA Code:	F005
Meth Code:	- Not reported
Quantity Tons:	0.0135
Waste Quantity:	27
Quantity Unit:	P
Additional Code 1:	Not reported
Additional Code 2:	Not reported
Additional Code 3:	Not reported
Additional Code 4:	Not reported
Additional Code 5:	Not reported
Additional Info:	
Year:	1999
Gen EPA ID:	CAD981627136
Shipment Date: 19990823	
Creation Date: 11/22/1999 0:00:00	
Receipt Date: 19990921	
Manifest ID: 99583219	
Trans EPA ID: CAL000181724	
Trans Name: Not reported	
Trans 2 EPA ID: Not reported	
Trans 2 Name: Not reported	
TSDf EPA ID: CAD008252405	
Trans Name: Not reported	
TSDf Alt EPA ID: Not reported	
TSDf Alt Name: Not reported	
Waste Code Description: 352 - Other organic solids	
RCRA Code: D008	
Meth Code: R01 - Recycler	
Quantity Tons: 0.25	
Waste Quantity: 500	
Quantity Unit: P	
Additional Code 1: Not reported	
Additional Code 2: Not reported	
Additional Code 3: Not reported	
Additional Code 4: Not reported	
Additional Code 5: Not reported	
Additional Info:	
Year:	2017
Gen EPA ID:	CAD981627136
Shipment Date: 20170915	
Creation Date: 10/18/2018 18:30:10	
Receipt Date: 20170921	
Manifest ID: 017656163JJK	

Map ID
Direction
Distance
Elevation

MAP FINDINGS

Site

Database(s)

EDR ID Number
EPA ID Number

EL RANCHO UNIFIED SCHOOL DISTRICT MAINTENANCE AND OPERATIONS (Continued)

1000353569

Trans EPA ID: CAR000206086
Trans Name: NORTH STATE ENVIRONMENTAL
Trans 2 EPA ID: Not reported
Trans 2 Name: Not reported
TSDf EPA ID: NVT330010000
Trans Name: US ECOLOGY INC
TSDf Alt EPA ID: Not reported
TSDf Alt Name: Not reported
Waste Code Description: 791 - Liquids with pH < 2 792 Liquids with pH < 2 with metals
RCRA Code: D002
Meth Code: H039 - Other Recovery Of Reclamation For Reuse Including Acid
Regeneration, Organics Recovery Ect
Quantity Tons: 0.0235
Waste Quantity: 47
Quantity Unit: P
Additional Code 1: Not reported
Additional Code 2: Not reported
Additional Code 3: Not reported
Additional Code 4: Not reported
Additional Code 5: Not reported
Shipment Date: 20170915
Creation Date: 10/18/2018 18:30:10
Receipt Date: 20170921
Manifest ID: 017656163JJK
Trans EPA ID: CAR000206086
Trans Name: NORTH STATE ENVIRONMENTAL
Trans 2 EPA ID: Not reported
Trans 2 Name: Not reported
TSDf EPA ID: NVT330010000
Trans Name: US ECOLOGY INC
TSDf Alt EPA ID: Not reported
TSDf Alt Name: Not reported
Waste Code Description: 122 - Alkaline solution without metals (pH > 12.5
RCRA Code: D002
Meth Code: H039 - Other Recovery Of Reclamation For Reuse Including Acid
Regeneration, Organics Recovery Ect
Quantity Tons: 0.068
Waste Quantity: 136
Quantity Unit: P
Additional Code 1: Not reported
Additional Code 2: Not reported
Additional Code 3: Not reported
Additional Code 4: Not reported
Additional Code 5: Not reported
Shipment Date: 20170915
Creation Date: 10/18/2018 18:30:10
Receipt Date: 20170921
Manifest ID: 017656163JJK
Trans EPA ID: CAR000206086
Trans Name: NORTH STATE ENVIRONMENTAL
Trans 2 EPA ID: Not reported
Trans 2 Name: Not reported
TSDf EPA ID: NVT330010000
Trans Name: US ECOLOGY INC
TSDf Alt EPA ID: Not reported

Map ID
Direction
Distance
Elevation

MAP FINDINGS

Site

Database(s)

EDR ID Number
EPA ID Number

EL RANCHO UNIFIED SCHOOL DISTRICT MAINTENANCE AND OPERATIONS (Continued)

1000353569

TSDF Alt Name: Not reported
Waste Code Description: 331 - Off-specification, aged, or surplus organics
RCRA Code: Not reported
Meth Code: H039 - Other Recovery Of Reclamation For Reuse Including Acid
Regeneration, Organics Recovery Ect
Quantity Tons: 0.046
Waste Quantity: 92
Quantity Unit: P
Additional Code 1: Not reported
Additional Code 2: Not reported
Additional Code 3: Not reported
Additional Code 4: Not reported
Additional Code 5: Not reported

Shipment Date: 20170915
Creation Date: 10/18/2018 18:30:10
Receipt Date: 20170921
Manifest ID: 017656163JJK
Trans EPA ID: CAR000206086
Trans Name: NORTH STATE ENVIRONMENTAL
Trans 2 EPA ID: Not reported
Trans 2 Name: Not reported
TSDF EPA ID: NVT330010000
Trans Name: US ECOLOGY INC
TSDF Alt EPA ID: Not reported
TSDF Alt Name: Not reported
Waste Code Description: 791 - Liquids with pH < 2 792 Liquids with pH < 2 with metals
RCRA Code: D002
Meth Code: H039 - Other Recovery Of Reclamation For Reuse Including Acid
Regeneration, Organics Recovery Ect

Quantity Tons: 0.0455
Waste Quantity: 91
Quantity Unit: P
Additional Code 1: Not reported
Additional Code 2: Not reported
Additional Code 3: Not reported
Additional Code 4: Not reported
Additional Code 5: Not reported

Shipment Date: 20170915
Creation Date: 5/30/2018 18:34:06
Receipt Date: 20170919
Manifest ID: 017656165JJK
Trans EPA ID: CAR000206086
Trans Name: NORTH STATE ENVIRONMENTAL
Trans 2 EPA ID: Not reported
Trans 2 Name: Not reported
TSDF EPA ID: CAT080013352
Trans Name: DEMENNO\KERDOON
TSDF Alt EPA ID: Not reported
TSDF Alt Name: Not reported
Waste Code Description: 221 - Waste oil and mixed oil
RCRA Code: Not reported
Meth Code: H039 - Other Recovery Of Reclamation For Reuse Including Acid
Regeneration, Organics Recovery Ect

Quantity Tons: 0.323
Waste Quantity: 85

Map ID
 Direction
 Distance
 Elevation

MAP FINDINGS

Site

Database(s)

EDR ID Number
 EPA ID Number

EL RANCHO UNIFIED SCHOOL DISTRICT MAINTENANCE AND OPERATIONS (Continued)

1000353569

Quantity Unit:	G
Additional Code 1:	Not reported
Additional Code 2:	Not reported
Additional Code 3:	Not reported
Additional Code 4:	Not reported
Additional Code 5:	Not reported
Shipment Date:	20170915
Creation Date:	5/30/2018 18:34:06
Receipt Date:	20170919
Manifest ID:	017656165JJK
Trans EPA ID:	CAR000206086
Trans Name:	NORTH STATE ENVIRONMENTAL
Trans 2 EPA ID:	Not reported
Trans 2 Name:	Not reported
TSDf EPA ID:	CAT080013352
Trans Name:	DEMENNO\KERDOON
TSDf Alt EPA ID:	Not reported
TSDf Alt Name:	Not reported
Waste Code Description:	134 - Aqueous solution with <10% total organic residues
RCRA Code:	Not reported
Meth Code:	H039 - Other Recovery Of Reclamation For Reuse Including Acid Regeneration, Organics Recovery Ect
Quantity Tons:	0.063
Waste Quantity:	15
Quantity Unit:	G
Additional Code 1:	Not reported
Additional Code 2:	Not reported
Additional Code 3:	Not reported
Additional Code 4:	Not reported
Additional Code 5:	Not reported
Shipment Date:	20170915
Creation Date:	7/10/2018 18:30:28
Receipt Date:	20170925
Manifest ID:	017656168JJK
Trans EPA ID:	CAR000206086
Trans Name:	NORTH STATE ENVIRONMENTAL
Trans 2 EPA ID:	CAR000049064
Trans 2 Name:	ECTI
TSDf EPA ID:	AZC950823111
Trans Name:	LAPAZ COUNTY LANDFILL
TSDf Alt EPA ID:	Not reported
TSDf Alt Name:	Not reported
Waste Code Description:	151 - Asbestos-containing waste
RCRA Code:	Not reported
Meth Code:	H132 - Landfill Or Surface Impoundment That Will Be Closed As Landfill(To Include On-Site Treatment And/Or Stabilization)
Quantity Tons:	0.23
Waste Quantity:	1
Quantity Unit:	Y
Additional Code 1:	Not reported
Additional Code 2:	Not reported
Additional Code 3:	Not reported
Additional Code 4:	Not reported
Additional Code 5:	Not reported

Map ID
Direction
Distance
Elevation

MAP FINDINGS

Site

Database(s)

EDR ID Number
EPA ID Number

EL RANCHO UNIFIED SCHOOL DISTRICT MAINTENANCE AND OPERATIONS (Continued)

1000353569

Shipment Date: 20170915
Creation Date: 7/10/2018 18:30:19
Receipt Date: 20170919
Manifest ID: 017656166JJK
Trans EPA ID: CAR000206086
Trans Name: NORTH STATE ENVIRONMENTAL
Trans 2 EPA ID: Not reported
Trans 2 Name: Not reported
TSDf EPA ID: CAD008252405
Trans Name: PACIFIC RESOURCE RECOVERY
TSDf Alt EPA ID: Not reported
TSDf Alt Name: Not reported
Waste Code Description: 331 - Off-specification, aged, or surplus organics
RCRA Code: D001
Meth Code: H061 - Fuel Blending Prior To Energy Recovery At Another Site
Quantity Tons: 0.0715
Waste Quantity: 143
Quantity Unit: P
Additional Code 1: Not reported
Additional Code 2: Not reported
Additional Code 3: Not reported
Additional Code 4: Not reported
Additional Code 5: Not reported

Shipment Date: 20170915
Creation Date: 7/10/2018 18:30:19
Receipt Date: 20170919
Manifest ID: 017656166JJK
Trans EPA ID: CAR000206086
Trans Name: NORTH STATE ENVIRONMENTAL
Trans 2 EPA ID: Not reported
Trans 2 Name: Not reported
TSDf EPA ID: CAD008252405
Trans Name: PACIFIC RESOURCE RECOVERY
TSDf Alt EPA ID: Not reported
TSDf Alt Name: Not reported
Waste Code Description: 331 - Off-specification, aged, or surplus organics
RCRA Code: D001
Meth Code: H141 - Storage, Bulking, And/Or Transfer Off Site--No Treatment/Reovery (H010-H129) Or (H131-H135)
Quantity Tons: 0.026
Waste Quantity: 52
Quantity Unit: P
Additional Code 1: Not reported
Additional Code 2: Not reported
Additional Code 3: Not reported
Additional Code 4: Not reported
Additional Code 5: Not reported

Shipment Date: 20170829
Creation Date: 5/20/2018 18:31:29
Receipt Date: 20170830
Manifest ID: 016600443JJK
Trans EPA ID: CAR000206086
Trans Name: NORTH STATE ENVIRONMENTAL
Trans 2 EPA ID: Not reported
Trans 2 Name: Not reported

Map ID
Direction
Distance
Elevation

MAP FINDINGS

Site

Database(s)

EDR ID Number
EPA ID Number

EL RANCHO UNIFIED SCHOOL DISTRICT MAINTENANCE AND OPERATIONS (Continued)

1000353569

TSDF EPA ID: CAT080013352
Trans Name: DEMENNO\KERDOON
TSDF Alt EPA ID: Not reported
TSDF Alt Name: Not reported
Waste Code Description: 134 - Aqueous solution with <10% total organic residues
RCRA Code: Not reported
Meth Code: H039 - Other Recovery Of Reclamation For Reuse Including Acid
Regeneration, Organics Recovery Ect

Quantity Tons: 6.3
Waste Quantity: 1500
Quantity Unit: G
Additional Code 1: Not reported
Additional Code 2: Not reported
Additional Code 3: Not reported
Additional Code 4: Not reported
Additional Code 5: Not reported

Additional Info:

Year: 2003
Gen EPA ID: CAD981627136

Shipment Date: 20030718
Creation Date: 7/23/2004 13:22:40
Receipt Date: 20030721
Manifest ID: 22697578
Trans EPA ID: CAD982488470
Trans Name: Not reported
Trans 2 EPA ID: Not reported
Trans 2 Name: Not reported
TSDF EPA ID: CAD099452708
Trans Name: Not reported
TSDF Alt EPA ID: CAD099452708
TSDF Alt Name: Not reported
Waste Code Description: 221 - Waste oil and mixed oil
RCRA Code: Not reported
Meth Code: R01 - Recycler
Quantity Tons: 0.627
Waste Quantity: 165
Quantity Unit: G
Additional Code 1: Not reported
Additional Code 2: Not reported
Additional Code 3: Not reported
Additional Code 4: Not reported
Additional Code 5: Not reported

Additional Info:

Year: 2012
Gen EPA ID: CAD981627136

Shipment Date: 20121029
Creation Date: 3/22/2013 22:15:24
Receipt Date: 20121102
Manifest ID: 010037747JJK
Trans EPA ID: CAR000172189
Trans Name: AMBERWICK CORPORATION
Trans 2 EPA ID: Not reported

Map ID
Direction
Distance
Elevation

MAP FINDINGS

Site

Database(s)

EDR ID Number
EPA ID Number

EL RANCHO UNIFIED SCHOOL DISTRICT MAINTENANCE AND OPERATIONS (Continued)

1000353569

Trans 2 Name:	Not reported
TSDf EPA ID:	NVT330010000
Trans Name:	US ECOLOGY
TSDf Alt EPA ID:	Not reported
TSDf Alt Name:	Not reported
Waste Code Description:	181 - Other inorganic solid waste Organics
RCRA Code:	Not reported
Meth Code:	H132 - Landfill Or Surface Impoundment That Will Be Closed As Landfill(To Include On-Site Treatment And/Or Stabilization)
Quantity Tons:	0.05
Waste Quantity:	100
Quantity Unit:	P
Additional Code 1:	Not reported
Additional Code 2:	Not reported
Additional Code 3:	Not reported
Additional Code 4:	Not reported
Additional Code 5:	Not reported
Shipment Date:	20121029
Creation Date:	3/22/2013 22:15:24
Receipt Date:	20121102
Manifest ID:	010037747JJK
Trans EPA ID:	CAR000172189
Trans Name:	AMBERWICK CORPORATION
Trans 2 EPA ID:	Not reported
Trans 2 Name:	Not reported
TSDf EPA ID:	NVT330010000
Trans Name:	US ECOLOGY
TSDf Alt EPA ID:	Not reported
TSDf Alt Name:	Not reported
Waste Code Description:	791 - Liquids with pH < 2 792 Liquids with pH < 2 with metals
RCRA Code:	D002
Meth Code:	H039 - Other Recovery Of Reclamation For Reuse Including Acid Regeneration, Organics Recovery Ect
Quantity Tons:	0.22935
Waste Quantity:	55
Quantity Unit:	G
Additional Code 1:	Not reported
Additional Code 2:	Not reported
Additional Code 3:	Not reported
Additional Code 4:	Not reported
Additional Code 5:	Not reported
Shipment Date:	20121015
Creation Date:	12/24/2012 22:15:13
Receipt Date:	20121025
Manifest ID:	010037663JJK
Trans EPA ID:	CAR000172189
Trans Name:	AMBERWICK CORPORATION
Trans 2 EPA ID:	Not reported
Trans 2 Name:	Not reported
TSDf EPA ID:	CAD982444481
Trans Name:	FILTER RECYCLING
TSDf Alt EPA ID:	Not reported
TSDf Alt Name:	Not reported
Waste Code Description:	221 - Waste oil and mixed oil
RCRA Code:	Not reported

Map ID
Direction
Distance
Elevation

MAP FINDINGS

Site

Database(s)

EDR ID Number
EPA ID Number

EL RANCHO UNIFIED SCHOOL DISTRICT MAINTENANCE AND OPERATIONS (Continued)

1000353569

Meth Code: H141 - Storage, Bulking, And/Or Transfer Off Site--No Treatment/Reovery (H010-H129) Or (H131-H135)
Quantity Tons: 0.38
Waste Quantity: 100
Quantity Unit: G
Additional Code 1: Not reported
Additional Code 2: Not reported
Additional Code 3: Not reported
Additional Code 4: Not reported
Additional Code 5: Not reported

Shipment Date: 20121015
Creation Date: 8/17/2013 22:15:07
Receipt Date: 20121019
Manifest ID: 010037662JJK
Trans EPA ID: CAR000172189
Trans Name: AMBERWICK CORPORATION
Trans 2 EPA ID: Not reported
Trans 2 Name: Not reported
TSDf EPA ID: NVT330010000
Trans Name: US ECOLOGY
TSDf Alt EPA ID: Not reported
TSDf Alt Name: Not reported
Waste Code Description: 122 - Alkaline solution without metals (pH > 12.5)
RCRA Code: D002
Meth Code: H039 - Other Recovery Of Reclamation For Reuse Including Acid Regeneration, Organics Recovery Ect

Quantity Tons: 0.05
Waste Quantity: 100
Quantity Unit: P
Additional Code 1: Not reported
Additional Code 2: Not reported
Additional Code 3: Not reported
Additional Code 4: Not reported
Additional Code 5: Not reported

Shipment Date: 20121015
Creation Date: 8/17/2013 22:15:07
Receipt Date: 20121019
Manifest ID: 010037662JJK
Trans EPA ID: CAR000172189
Trans Name: AMBERWICK CORPORATION
Trans 2 EPA ID: Not reported
Trans 2 Name: Not reported
TSDf EPA ID: NVT330010000
Trans Name: US ECOLOGY
TSDf Alt EPA ID: Not reported
TSDf Alt Name: Not reported
Waste Code Description: 791 - Liquids with pH < 2 792 Liquids with pH < 2 with metals
RCRA Code: D002
Meth Code: H039 - Other Recovery Of Reclamation For Reuse Including Acid Regeneration, Organics Recovery Ect

Quantity Tons: 0.06255
Waste Quantity: 15
Quantity Unit: G
Additional Code 1: Not reported
Additional Code 2: Not reported

Map ID
Direction
Distance
Elevation

MAP FINDINGS

Site

Database(s)

EDR ID Number
EPA ID Number

EL RANCHO UNIFIED SCHOOL DISTRICT MAINTENANCE AND OPERATIONS (Continued)

1000353569

Additional Code 3: Not reported
Additional Code 4: Not reported
Additional Code 5: Not reported

Shipment Date: 20121015
Creation Date: 8/17/2013 22:15:07
Receipt Date: 20121019
Manifest ID: 010037662JJK
Trans EPA ID: CAR000172189
Trans Name: AMBERWICK CORPORATION
Trans 2 EPA ID: Not reported
Trans 2 Name: Not reported
TSDf EPA ID: NVT330010000
Trans Name: US ECOLOGY
TSDf Alt EPA ID: Not reported
TSDf Alt Name: Not reported
Waste Code Description: 261 - Not reported
RCRA Code: Not reported
Meth Code: H132 - Landfill Or Surface Impoundment That Will Be Closed As Landfill(To Include On-Site Treatment And/Or Stabilization)

Quantity Tons: 0.1102
Waste Quantity: 100
Quantity Unit: K
Additional Code 1: Not reported
Additional Code 2: Not reported
Additional Code 3: Not reported
Additional Code 4: Not reported
Additional Code 5: Not reported

Additional Info:
Year: 2001
Gen EPA ID: CAD981627136

Shipment Date: 20010404
Creation Date: 10/3/2001 0:00:00
Receipt Date: 20010718
Manifest ID: 99120320
Trans EPA ID: CAD982442188
Trans Name: Not reported
Trans 2 EPA ID: Not reported
Trans 2 Name: Not reported
TSDf EPA ID: CAD982444481
Trans Name: Not reported
TSDf Alt EPA ID: CAD982444481
TSDf Alt Name: Not reported
Waste Code Description: 221 - Waste oil and mixed oil
RCRA Code: Not reported
Meth Code: H01 - Transfer Station
Quantity Tons: 1.045
Waste Quantity: 275
Quantity Unit: G
Additional Code 1: Not reported
Additional Code 2: Not reported
Additional Code 3: Not reported
Additional Code 4: Not reported
Additional Code 5: Not reported

Map ID
Direction
Distance
Elevation

MAP FINDINGS

Site

Database(s)

EDR ID Number
EPA ID Number

EL RANCHO UNIFIED SCHOOL DISTRICT MAINTENANCE AND OPERATIONS (Continued)

1000353569

Shipment Date:	20010404
Creation Date:	10/3/2001 0:00:00
Receipt Date:	20010718
Manifest ID:	99120320
Trans EPA ID:	CAD982442188
Trans Name:	Not reported
Trans 2 EPA ID:	Not reported
Trans 2 Name:	Not reported
TSDf EPA ID:	CAD982444481
Trans Name:	Not reported
TSDf Alt EPA ID:	CAD982444481
TSDf Alt Name:	Not reported
Waste Code Description:	223 - Unspecified oil-containing waste
RCRA Code:	Not reported
Meth Code:	H01 - Transfer Station
Quantity Tons:	0.1
Waste Quantity:	200
Quantity Unit:	P
Additional Code 1:	Not reported
Additional Code 2:	Not reported
Additional Code 3:	Not reported
Additional Code 4:	Not reported
Additional Code 5:	Not reported
Shipment Date:	20010404
Creation Date:	7/30/2001 0:00:00
Receipt Date:	20010515
Manifest ID:	99120321
Trans EPA ID:	CAD982442188
Trans Name:	Not reported
Trans 2 EPA ID:	CAL931024038
Trans 2 Name:	Not reported
TSDf EPA ID:	TND000772186
Trans Name:	Not reported
TSDf Alt EPA ID:	Not reported
TSDf Alt Name:	Not reported
Waste Code Description:	791 - Liquids with pH < 2 792 Liquids with pH < 2 with metals
RCRA Code:	D002
Meth Code:	*** - Invalid Code
Quantity Tons:	0.1459
Waste Quantity:	35
Quantity Unit:	G
Additional Code 1:	Not reported
Additional Code 2:	Not reported
Additional Code 3:	Not reported
Additional Code 4:	Not reported
Additional Code 5:	Not reported
Shipment Date:	20010404
Creation Date:	7/30/2001 0:00:00
Receipt Date:	20010515
Manifest ID:	99120325
Trans EPA ID:	CAD982442188
Trans Name:	Not reported
Trans 2 EPA ID:	CAL931024038
Trans 2 Name:	Not reported
TSDf EPA ID:	TND000772186

Map ID
Direction
Distance
Elevation

MAP FINDINGS

Site

Database(s)

EDR ID Number
EPA ID Number

EL RANCHO UNIFIED SCHOOL DISTRICT MAINTENANCE AND OPERATIONS (Continued)

1000353569

Trans Name: Not reported
TSDf Alt EPA ID: Not reported
TSDf Alt Name: Not reported
Waste Code Description: 214 - Unspecified solvent mixture
RCRA Code: Not reported
Meth Code: *** - Invalid Code
Quantity Tons: 0.162
Waste Quantity: 45
Quantity Unit: G
Additional Code 1: Not reported
Additional Code 2: Not reported
Additional Code 3: Not reported
Additional Code 4: Not reported
Additional Code 5: Not reported

Shipment Date: 20010404
Creation Date: 7/30/2001 0:00:00
Receipt Date: 20010515
Manifest ID: 99120321
Trans EPA ID: CAD982442188
Trans Name: Not reported
Trans 2 EPA ID: CAL931024038
Trans 2 Name: Not reported
TSDf EPA ID: TND000772186
Trans Name: Not reported
TSDf Alt EPA ID: Not reported
TSDf Alt Name: Not reported
Waste Code Description: 214 - Unspecified solvent mixture
RCRA Code: D001
Meth Code: *** - Invalid Code
Quantity Tons: 0.198
Waste Quantity: 55
Quantity Unit: G
Additional Code 1: Not reported
Additional Code 2: Not reported
Additional Code 3: Not reported
Additional Code 4: Not reported
Additional Code 5: Not reported

Shipment Date: 20010404
Creation Date: 7/30/2001 0:00:00
Receipt Date: 20010515
Manifest ID: 99120322
Trans EPA ID: CAD982442188
Trans Name: Not reported
Trans 2 EPA ID: CAL931024038
Trans 2 Name: Not reported
TSDf EPA ID: TND000772186
Trans Name: Not reported
TSDf Alt EPA ID: Not reported
TSDf Alt Name: Not reported
Waste Code Description: 214 - Unspecified solvent mixture
RCRA Code: D001
Meth Code: *** - Invalid Code
Quantity Tons: 0.126
Waste Quantity: 35
Quantity Unit: G

Map ID
Direction
Distance
Elevation

MAP FINDINGS

Site

Database(s)

EDR ID Number
EPA ID Number

EL RANCHO UNIFIED SCHOOL DISTRICT MAINTENANCE AND OPERATIONS (Continued)

1000353569

Additional Code 1:	Not reported
Additional Code 2:	Not reported
Additional Code 3:	Not reported
Additional Code 4:	Not reported
Additional Code 5:	Not reported
Shipment Date:	20010404
Creation Date:	7/30/2001 0:00:00
Receipt Date:	20010515
Manifest ID:	99120321
Trans EPA ID:	CAD982442188
Trans Name:	Not reported
Trans 2 EPA ID:	CAL931024038
Trans 2 Name:	Not reported
TSDf EPA ID:	TND000772186
Trans Name:	Not reported
TSDf Alt EPA ID:	Not reported
TSDf Alt Name:	Not reported
Waste Code Description:	791 - Liquids with pH < 2 792 Liquids with pH < 2 with metals
RCRA Code:	D002
Meth Code:	*** - Invalid Code
Quantity Tons:	0.1459
Waste Quantity:	35
Quantity Unit:	G
Additional Code 1:	Not reported
Additional Code 2:	Not reported
Additional Code 3:	Not reported
Additional Code 4:	Not reported
Additional Code 5:	Not reported
Additional Info:	
Year:	1997
Gen EPA ID:	CAD981627136
Shipment Date:	19970521
Creation Date:	7/17/1997 0:00:00
Receipt Date:	19970522
Manifest ID:	96794904
Trans EPA ID:	CAD081157166
Trans Name:	Not reported
Trans 2 EPA ID:	Not reported
Trans 2 Name:	Not reported
TSDf EPA ID:	CAD044429835
Trans Name:	Not reported
TSDf Alt EPA ID:	Not reported
TSDf Alt Name:	Not reported
Waste Code Description:	551 - Laboratory waste chemicals 561 Detergent and soap
RCRA Code:	Not reported
Meth Code:	D99 - Disposal, Other
Quantity Tons:	0.01
Waste Quantity:	20
Quantity Unit:	P
Additional Code 1:	Not reported
Additional Code 2:	Not reported
Additional Code 3:	Not reported
Additional Code 4:	Not reported
Additional Code 5:	Not reported

Map ID
Direction
Distance
Elevation

MAP FINDINGS

Site

Database(s)

EDR ID Number
EPA ID Number

EL RANCHO UNIFIED SCHOOL DISTRICT MAINTENANCE AND OPERATIONS (Continued)

1000353569

Shipment Date: 19970519
Creation Date: 7/23/1998 0:00:00
Receipt Date: 19970522
Manifest ID: 96810934
Trans EPA ID: CAD081157166
Trans Name: Not reported
Trans 2 EPA ID: Not reported
Trans 2 Name: Not reported
TSDf EPA ID: CAD044429835
Trans Name: Not reported
TSDf Alt EPA ID: CAD044429835
TSDf Alt Name: Not reported
Waste Code Description: 551 - Laboratory waste chemicals 561 Detergent and soap
RCRA Code: D002
Meth Code: D99 - Disposal, Other
Quantity Tons: 0.0325
Waste Quantity: 65
Quantity Unit: P
Additional Code 1: Not reported
Additional Code 2: Not reported
Additional Code 3: Not reported
Additional Code 4: Not reported
Additional Code 5: Not reported

Shipment Date: 19970519
Creation Date: 7/23/1998 0:00:00
Receipt Date: 19970522
Manifest ID: 96810934
Trans EPA ID: CAD081157166
Trans Name: Not reported
Trans 2 EPA ID: Not reported
Trans 2 Name: Not reported
TSDf EPA ID: CAD044429835
Trans Name: Not reported
TSDf Alt EPA ID: CAD044429835
TSDf Alt Name: Not reported
Waste Code Description: 551 - Laboratory waste chemicals 561 Detergent and soap
RCRA Code: Not reported
Meth Code: D99 - Disposal, Other
Quantity Tons: 0.0165
Waste Quantity: 33
Quantity Unit: P
Additional Code 1: Not reported
Additional Code 2: Not reported
Additional Code 3: Not reported
Additional Code 4: Not reported
Additional Code 5: Not reported

Shipment Date: 19970519
Creation Date: 12/4/1997 0:00:00
Receipt Date: 19970523
Manifest ID: 96810943
Trans EPA ID: CAD081157166
Trans Name: Not reported
Trans 2 EPA ID: Not reported
Trans 2 Name: Not reported
TSDf EPA ID: CAD008252405

Map ID
Direction
Distance
Elevation

MAP FINDINGS

Site

Database(s)

EDR ID Number
EPA ID Number

EL RANCHO UNIFIED SCHOOL DISTRICT MAINTENANCE AND OPERATIONS (Continued)

1000353569

Trans Name:	Not reported
TSDF Alt EPA ID:	CAD008252405
TSDF Alt Name:	Not reported
Waste Code Description:	331 - Off-specification, aged, or surplus organics
RCRA Code:	D001
Meth Code:	R01 - Recycler
Quantity Tons:	0.075
Waste Quantity:	150
Quantity Unit:	P
Additional Code 1:	Not reported
Additional Code 2:	Not reported
Additional Code 3:	Not reported
Additional Code 4:	Not reported
Additional Code 5:	Not reported
Shipment Date:	19970519
Creation Date:	7/23/1998 0:00:00
Receipt Date:	19970522
Manifest ID:	96810934
Trans EPA ID:	CAD081157166
Trans Name:	Not reported
Trans 2 EPA ID:	Not reported
Trans 2 Name:	Not reported
TSDF EPA ID:	CAD044429835
Trans Name:	Not reported
TSDF Alt EPA ID:	CAD044429835
TSDF Alt Name:	Not reported
Waste Code Description:	551 - Laboratory waste chemicals 561 Detergent and soap
RCRA Code:	D001
Meth Code:	D99 - Disposal, Other
Quantity Tons:	0.0075
Waste Quantity:	15
Quantity Unit:	P
Additional Code 1:	Not reported
Additional Code 2:	Not reported
Additional Code 3:	Not reported
Additional Code 4:	Not reported
Additional Code 5:	Not reported
Shipment Date:	19970519
Creation Date:	7/23/1998 0:00:00
Receipt Date:	19970522
Manifest ID:	96810934
Trans EPA ID:	CAD081157166
Trans Name:	Not reported
Trans 2 EPA ID:	Not reported
Trans 2 Name:	Not reported
TSDF EPA ID:	CAD044429835
Trans Name:	Not reported
TSDF Alt EPA ID:	CAD044429835
TSDF Alt Name:	Not reported
Waste Code Description:	551 - Laboratory waste chemicals 561 Detergent and soap
RCRA Code:	D002
Meth Code:	D99 - Disposal, Other
Quantity Tons:	0.0075
Waste Quantity:	15
Quantity Unit:	P

Map ID
Direction
Distance
Elevation

MAP FINDINGS

Site

Database(s)

EDR ID Number
EPA ID Number

EL RANCHO UNIFIED SCHOOL DISTRICT MAINTENANCE AND OPERATIONS (Continued)

1000353569

Additional Code 1: Not reported
Additional Code 2: Not reported
Additional Code 3: Not reported
Additional Code 4: Not reported
Additional Code 5: Not reported

Additional Info:

Year: 1993
Gen EPA ID: CAD981627136

Shipment Date: 19931201
Creation Date: 9/14/1995 0:00:00
Receipt Date: 19931202
Manifest ID: 93032125
Trans EPA ID: ILD984908202
Trans Name: Not reported
Trans 2 EPA ID: Not reported
Trans 2 Name: Not reported
TSDf EPA ID: CAT000613893
Trans Name: Not reported
TSDf Alt EPA ID: CAT000613893
TSDf Alt Name: Not reported
Waste Code Description: 212 - Oxygenated solvents (acetone, butanol, ethyl acetate, etc.
RCRA Code: F005
Meth Code: H01 - Transfer Station
Quantity Tons: 0.0135
Waste Quantity: 27
Quantity Unit: P
Additional Code 1: Not reported
Additional Code 2: Not reported
Additional Code 3: Not reported
Additional Code 4: Not reported
Additional Code 5: Not reported

Shipment Date: 19930616
Creation Date: 9/8/1995 0:00:00
Receipt Date: 19930617
Manifest ID: 92625267
Trans EPA ID: ILD984908202
Trans Name: Not reported
Trans 2 EPA ID: Not reported
Trans 2 Name: Not reported
TSDf EPA ID: CAT000613893
Trans Name: Not reported
TSDf Alt EPA ID: CAT000613893
TSDf Alt Name: Not reported
Waste Code Description: 212 - Oxygenated solvents (acetone, butanol, ethyl acetate, etc.
RCRA Code: F005
Meth Code: H01 - Transfer Station
Quantity Tons: 0.0135
Waste Quantity: 27
Quantity Unit: P
Additional Code 1: Not reported
Additional Code 2: Not reported
Additional Code 3: Not reported
Additional Code 4: Not reported
Additional Code 5: Not reported

Map ID
Direction
Distance
Elevation

MAP FINDINGS

Site

Database(s)

EDR ID Number
EPA ID Number

EL RANCHO UNIFIED SCHOOL DISTRICT MAINTENANCE AND OPERATIONS (Continued)

1000353569

Shipment Date: 19930414
Creation Date: 9/6/1995 0:00:00
Receipt Date: 19930415
Manifest ID: 92573052
Trans EPA ID: ILD051060408
Trans Name: Not reported
Trans 2 EPA ID: Not reported
Trans 2 Name: Not reported
TSDf EPA ID: CAT000613893
Trans Name: Not reported
TSDf Alt EPA ID: Not reported
TSDf Alt Name: Not reported
Waste Code Description: 212 - Oxygenated solvents (acetone, butanol, ethyl acetate, etc.
RCRA Code: F005
Meth Code: H01 - Transfer Station
Quantity Tons: 0.0135
Waste Quantity: 27
Quantity Unit: P
Additional Code 1: Not reported
Additional Code 2: Not reported
Additional Code 3: Not reported
Additional Code 4: Not reported
Additional Code 5: Not reported

Shipment Date: 19930224
Creation Date: 9/1/1995 0:00:00
Receipt Date: 19930225
Manifest ID: 92531232
Trans EPA ID: ILD051060408
Trans Name: Not reported
Trans 2 EPA ID: Not reported
Trans 2 Name: Not reported
TSDf EPA ID: CAT000613893
Trans Name: Not reported
TSDf Alt EPA ID: Not reported
TSDf Alt Name: Not reported
Waste Code Description: 212 - Oxygenated solvents (acetone, butanol, ethyl acetate, etc.
RCRA Code: F005
Meth Code: H01 - Transfer Station
Quantity Tons: 0.0135
Waste Quantity: 27
Quantity Unit: P
Additional Code 1: Not reported
Additional Code 2: Not reported
Additional Code 3: Not reported
Additional Code 4: Not reported
Additional Code 5: Not reported

Additional Info:

Year: 1995
Gen EPA ID: CAD981627136

Shipment Date: 19950619
Creation Date: 10/24/1995 0:00:00
Receipt Date: 19950619
Manifest ID: 92769813
Trans EPA ID: CAT080011059

Map ID
Direction
Distance
Elevation

MAP FINDINGS

Site

Database(s)

EDR ID Number
EPA ID Number

EL RANCHO UNIFIED SCHOOL DISTRICT MAINTENANCE AND OPERATIONS (Continued)

1000353569

Trans Name:	Not reported
Trans 2 EPA ID:	Not reported
Trans 2 Name:	Not reported
TSDf EPA ID:	CAT080011059
Trans Name:	Not reported
TSDf Alt EPA ID:	Not reported
TSDf Alt Name:	Not reported
Waste Code Description:	223 - Unspecified oil-containing waste
RCRA Code:	Not reported
Meth Code:	R01 - Recycler
Quantity Tons:	0.3336
Waste Quantity:	80
Quantity Unit:	G
Additional Code 1:	Not reported
Additional Code 2:	Not reported
Additional Code 3:	Not reported
Additional Code 4:	Not reported
Additional Code 5:	Not reported
Shipment Date:	19950619
Creation Date:	10/24/1995 0:00:00
Receipt Date:	19950619
Manifest ID:	92769813
Trans EPA ID:	CAT080011059
Trans Name:	Not reported
Trans 2 EPA ID:	Not reported
Trans 2 Name:	Not reported
TSDf EPA ID:	CAT080011059
Trans Name:	Not reported
TSDf Alt EPA ID:	Not reported
TSDf Alt Name:	Not reported
Waste Code Description:	223 - Unspecified oil-containing waste
RCRA Code:	Not reported
Meth Code:	R01 - Recycler
Quantity Tons:	0.125
Waste Quantity:	250
Quantity Unit:	P
Additional Code 1:	Not reported
Additional Code 2:	Not reported
Additional Code 3:	Not reported
Additional Code 4:	Not reported
Additional Code 5:	Not reported
Shipment Date:	19950619
Creation Date:	10/24/1995 0:00:00
Receipt Date:	19950619
Manifest ID:	92769813
Trans EPA ID:	CAT080011059
Trans Name:	Not reported
Trans 2 EPA ID:	Not reported
Trans 2 Name:	Not reported
TSDf EPA ID:	CAT080011059
Trans Name:	Not reported
TSDf Alt EPA ID:	Not reported
TSDf Alt Name:	Not reported
Waste Code Description:	331 - Off-specification, aged, or surplus organics
RCRA Code:	D001

Map ID
Direction
Distance
Elevation

MAP FINDINGS

Site

Database(s)

EDR ID Number
EPA ID Number

EL RANCHO UNIFIED SCHOOL DISTRICT MAINTENANCE AND OPERATIONS (Continued)

1000353569

Meth Code:	R01 - Recycler
Quantity Tons:	0.1815
Waste Quantity:	55
Quantity Unit:	G
Additional Code 1:	Not reported
Additional Code 2:	Not reported
Additional Code 3:	Not reported
Additional Code 4:	Not reported
Additional Code 5:	Not reported
Shipment Date:	19950425
Creation Date:	4/2/1996 0:00:00
Receipt Date:	19950426
Manifest ID:	95511957
Trans EPA ID:	ILD984908202
Trans Name:	Not reported
Trans 2 EPA ID:	Not reported
Trans 2 Name:	Not reported
TSDf EPA ID:	CAT000613893
Trans Name:	Not reported
TSDf Alt EPA ID:	CAT000613893
TSDf Alt Name:	Not reported
Waste Code Description:	212 - Oxygenated solvents (acetone, butanol, ethyl acetate, etc.
RCRA Code:	F005
Meth Code:	H01 - Transfer Station
Quantity Tons:	0.0135
Waste Quantity:	27
Quantity Unit:	P
Additional Code 1:	Not reported
Additional Code 2:	Not reported
Additional Code 3:	Not reported
Additional Code 4:	Not reported
Additional Code 5:	Not reported
Shipment Date:	19950216
Creation Date:	3/28/1996 0:00:00
Receipt Date:	19950217
Manifest ID:	95082117
Trans EPA ID:	ILD984908202
Trans Name:	Not reported
Trans 2 EPA ID:	Not reported
Trans 2 Name:	Not reported
TSDf EPA ID:	CAT000613893
Trans Name:	Not reported
TSDf Alt EPA ID:	Not reported
TSDf Alt Name:	Not reported
Waste Code Description:	212 - Oxygenated solvents (acetone, butanol, ethyl acetate, etc.
RCRA Code:	F005
Meth Code:	H01 - Transfer Station
Quantity Tons:	0.0135
Waste Quantity:	27
Quantity Unit:	P
Additional Code 1:	Not reported
Additional Code 2:	Not reported
Additional Code 3:	Not reported
Additional Code 4:	Not reported
Additional Code 5:	Not reported

Map ID
Direction
Distance
Elevation

MAP FINDINGS

Site

Database(s)

EDR ID Number
EPA ID Number

EL RANCHO UNIFIED SCHOOL DISTRICT MAINTENANCE AND OPERATIONS (Continued)

1000353569

Shipment Date: 19950109
Creation Date: 3/28/1996 0:00:00
Receipt Date: 19950110
Manifest ID: 95089246
Trans EPA ID: ILD984908202
Trans Name: Not reported
Trans 2 EPA ID: Not reported
Trans 2 Name: Not reported
TSDf EPA ID: CAT000613893
Trans Name: Not reported
TSDf Alt EPA ID: CAT000613893
TSDf Alt Name: Not reported
Waste Code Description: 212 - Oxygenated solvents (acetone, butanol, ethyl acetate, etc.
RCRA Code: F005
Meth Code: H01 - Transfer Station
Quantity Tons: 0.0135
Waste Quantity: 27
Quantity Unit: P
Additional Code 1: Not reported
Additional Code 2: Not reported
Additional Code 3: Not reported
Additional Code 4: Not reported
Additional Code 5: Not reported

Additional Info:

Year: 2015
Gen EPA ID: CAD981627136

Shipment Date: 20150226
Creation Date: 2/8/2016 22:17:09
Receipt Date: Not reported
Manifest ID: 013019712JJK
Trans EPA ID: CAR000206086
Trans Name: NORTH STATE ENVIRONMENTAL
Trans 2 EPA ID: Not reported
Trans 2 Name: Not reported
TSDf EPA ID: TXD982560294
Trans Name: NSSI/SOURCES & SERVICES INC
TSDf Alt EPA ID: Not reported
TSDf Alt Name: Not reported
Waste Code Description: 551 - Laboratory waste chemicals 561 Detergent and soap
RCRA Code: D002
Meth Code: - Not reported
Quantity Tons: 0.0225
Waste Quantity: 45
Quantity Unit: P
Additional Code 1: Not reported
Additional Code 2: Not reported
Additional Code 3: Not reported
Additional Code 4: Not reported
Additional Code 5: Not reported

Shipment Date: 20150226
Creation Date: 2/8/2016 22:17:09
Receipt Date: Not reported
Manifest ID: 013019712JJK
Trans EPA ID: CAR000206086

Map ID
Direction
Distance
Elevation

MAP FINDINGS

Site

Database(s)

EDR ID Number
EPA ID Number

EL RANCHO UNIFIED SCHOOL DISTRICT MAINTENANCE AND OPERATIONS (Continued)

1000353569

Trans Name:	NORTH STATE ENVIRONMENTAL
Trans 2 EPA ID:	Not reported
Trans 2 Name:	Not reported
TSDf EPA ID:	TXD982560294
Trans Name:	NSSI/SOURCES & SERVICES INC
TSDf Alt EPA ID:	Not reported
TSDf Alt Name:	Not reported
Waste Code Description:	551 - Laboratory waste chemicals 561 Detergent and soap
RCRA Code:	D002
Meth Code:	- Not reported
Quantity Tons:	0.005
Waste Quantity:	10
Quantity Unit:	P
Additional Code 1:	D001
Additional Code 2:	Not reported
Additional Code 3:	Not reported
Additional Code 4:	Not reported
Additional Code 5:	Not reported
Shipment Date:	20150226
Creation Date:	2/8/2016 22:17:09
Receipt Date:	Not reported
Manifest ID:	013019712JJK
Trans EPA ID:	CAR000206086
Trans Name:	NORTH STATE ENVIRONMENTAL
Trans 2 EPA ID:	Not reported
Trans 2 Name:	Not reported
TSDf EPA ID:	TXD982560294
Trans Name:	NSSI/SOURCES & SERVICES INC
TSDf Alt EPA ID:	Not reported
TSDf Alt Name:	Not reported
Waste Code Description:	791 - Liquids with pH < 2 792 Liquids with pH < 2 with metals
RCRA Code:	D003
Meth Code:	- Not reported
Quantity Tons:	0.0335
Waste Quantity:	67
Quantity Unit:	P
Additional Code 1:	D002
Additional Code 2:	Not reported
Additional Code 3:	Not reported
Additional Code 4:	Not reported
Additional Code 5:	Not reported
Shipment Date:	20150226
Creation Date:	2/8/2016 22:17:09
Receipt Date:	Not reported
Manifest ID:	013019712JJK
Trans EPA ID:	CAR000206086
Trans Name:	NORTH STATE ENVIRONMENTAL
Trans 2 EPA ID:	Not reported
Trans 2 Name:	Not reported
TSDf EPA ID:	TXD982560294
Trans Name:	NSSI/SOURCES & SERVICES INC
TSDf Alt EPA ID:	Not reported
TSDf Alt Name:	Not reported
Waste Code Description:	551 - Laboratory waste chemicals 561 Detergent and soap
RCRA Code:	D002

Map ID
Direction
Distance
Elevation

MAP FINDINGS

Site

Database(s)

EDR ID Number
EPA ID Number

EL RANCHO UNIFIED SCHOOL DISTRICT MAINTENANCE AND OPERATIONS (Continued)

1000353569

Meth Code: - Not reported
Quantity Tons: 0.0735
Waste Quantity: 147
Quantity Unit: P
Additional Code 1: Not reported
Additional Code 2: Not reported
Additional Code 3: Not reported
Additional Code 4: Not reported
Additional Code 5: Not reported

Shipment Date: 20150226
Creation Date: Not reported
Receipt Date: Not reported
Manifest ID: 013019713JJK
Trans EPA ID: CAR000206086
Trans Name: NORTH STATE ENVIRONMENTAL
Trans 2 EPA ID: CAR000053173
Trans 2 Name: BRICKLEY ENV
TSDf EPA ID: AZC950823111
Trans Name: LAPAZ COUNTY LANDFILL
TSDf Alt EPA ID: Not reported
TSDf Alt Name: Not reported
Waste Code Description: - Not reported
RCRA Code: Not reported
Meth Code: H132 - Landfill Or Surface Impoundment That Will Be Closed As Landfill(To Include On-Site Treatment And/Or Stabilization)

Quantity Tons: Not reported
Waste Quantity: Not reported
Quantity Unit: Not reported
Additional Code 1: Not reported
Additional Code 2: Not reported
Additional Code 3: Not reported
Additional Code 4: Not reported
Additional Code 5: Not reported

Shipment Date: 20150226
Creation Date: 8/5/2015 22:15:33
Receipt Date: 20150303
Manifest ID: 013019715JJK
Trans EPA ID: CAR000206086
Trans Name: NORTH STATE ENVIRONMENTAL
Trans 2 EPA ID: Not reported
Trans 2 Name: Not reported
TSDf EPA ID: NVT330010000
Trans Name: US ECOLOGY INC
TSDf Alt EPA ID: Not reported
TSDf Alt Name: Not reported
Waste Code Description: 331 - Off-specification, aged, or surplus organics
RCRA Code: Not reported
Meth Code: H039 - Other Recovery Of Reclamation For Reuse Including Acid Regeneration, Organics Recovery Ect

Quantity Tons: 0.1835
Waste Quantity: 367
Quantity Unit: P
Additional Code 1: Not reported
Additional Code 2: Not reported
Additional Code 3: Not reported

Map ID
Direction
Distance
Elevation

MAP FINDINGS

Site

Database(s)

EDR ID Number
EPA ID Number

EL RANCHO UNIFIED SCHOOL DISTRICT MAINTENANCE AND OPERATIONS (Continued)

1000353569

Additional Code 4:	Not reported
Additional Code 5:	Not reported
Shipment Date:	20150226
Creation Date:	8/5/2015 22:15:22
Receipt Date:	20150302
Manifest ID:	013019711JJK
Trans EPA ID:	CAR000206086
Trans Name:	NORTH STATE ENVIRONMENTAL
Trans 2 EPA ID:	Not reported
Trans 2 Name:	Not reported
TSDf EPA ID:	CAD008252405
Trans Name:	PACIFIC RESOURCE RECOVERY
TSDf Alt EPA ID:	Not reported
TSDf Alt Name:	Not reported
Waste Code Description:	331 - Off-specification, aged, or surplus organics
RCRA Code:	D001
Meth Code:	H061 - Fuel Blending Prior To Energy Recovery At Another Site
Quantity Tons:	0.127
Waste Quantity:	254
Quantity Unit:	P
Additional Code 1:	Not reported
Additional Code 2:	Not reported
Additional Code 3:	Not reported
Additional Code 4:	Not reported
Additional Code 5:	Not reported
Shipment Date:	20150226
Creation Date:	8/5/2015 22:15:22
Receipt Date:	20150316
Manifest ID:	013019713JJK
Trans EPA ID:	CAR000206086
Trans Name:	NORTH STATE ENVIRONMENTAL
Trans 2 EPA ID:	CAR000053173
Trans 2 Name:	BRICKLEY ENV
TSDf EPA ID:	AZC950823111
Trans Name:	LAPAZ COUNTY LANDFILL
TSDf Alt EPA ID:	Not reported
TSDf Alt Name:	Not reported
Waste Code Description:	151 - Asbestos-containing waste
RCRA Code:	Not reported
Meth Code:	H132 - Landfill Or Surface Impoundment That Will Be Closed As Landfill(To Include On-Site Treatment And/Or Stabilization)
Quantity Tons:	0.23
Waste Quantity:	1
Quantity Unit:	Y
Additional Code 1:	Not reported
Additional Code 2:	Not reported
Additional Code 3:	Not reported
Additional Code 4:	Not reported
Additional Code 5:	Not reported
Shipment Date:	20150226
Creation Date:	5/18/2015 22:15:42
Receipt Date:	20150302
Manifest ID:	013019714JJK
Trans EPA ID:	CAR000206086

Map ID
Direction
Distance
Elevation

MAP FINDINGS

Site

Database(s)

EDR ID Number
EPA ID Number

EL RANCHO UNIFIED SCHOOL DISTRICT MAINTENANCE AND OPERATIONS (Continued)

1000353569

Trans Name: NORTH STATE ENVIRONMENTAL
Trans 2 EPA ID: Not reported
Trans 2 Name: Not reported
TSDf EPA ID: CAT080013352
Trans Name: DEMENNO\KERDOON
TSDf Alt EPA ID: Not reported
TSDf Alt Name: Not reported
Waste Code Description: 221 - Waste oil and mixed oil
RCRA Code: Not reported
Meth Code: H039 - Other Recovery Of Reclamation For Reuse Including Acid
Regeneration, Organics Recovery Ect

Quantity Tons: 0.418
Waste Quantity: 110
Quantity Unit: G
Additional Code 1: Not reported
Additional Code 2: Not reported
Additional Code 3: Not reported
Additional Code 4: Not reported
Additional Code 5: Not reported

Shipment Date: 20150226
Creation Date: 8/5/2015 22:15:33
Receipt Date: 20150303
Manifest ID: 013019715JJK
Trans EPA ID: CAR000206086
Trans Name: NORTH STATE ENVIRONMENTAL
Trans 2 EPA ID: Not reported
Trans 2 Name: Not reported
TSDf EPA ID: NVT330010000
Trans Name: US ECOLOGY INC
TSDf Alt EPA ID: Not reported
TSDf Alt Name: Not reported
Waste Code Description: 331 - Off-specification, aged, or surplus organics
RCRA Code: Not reported
Meth Code: H132 - Landfill Or Surface Impoundment That Will Be Closed As
Landfill(To Include On-Site Treatment And/Or Stabilization)

Quantity Tons: 0.072
Waste Quantity: 144
Quantity Unit: P
Additional Code 1: Not reported
Additional Code 2: Not reported
Additional Code 3: Not reported
Additional Code 4: Not reported
Additional Code 5: Not reported

Additional Info:
Year: 2002
Gen EPA ID: CAD981627136

Shipment Date: 20021206
Creation Date: 3/27/2003 18:31:27
Receipt Date: 20021206
Manifest ID: 21253186
Trans EPA ID: CAL000827758
Trans Name: Not reported
Trans 2 EPA ID: Not reported
Trans 2 Name: Not reported

Map ID
Direction
Distance
Elevation

MAP FINDINGS

Site

Database(s)

EDR ID Number
EPA ID Number

EL RANCHO UNIFIED SCHOOL DISTRICT MAINTENANCE AND OPERATIONS (Continued)

1000353569

TSDF EPA ID: CAL000827758
Trans Name: Not reported
TSDF Alt EPA ID: Not reported
TSDF Alt Name: Not reported
Waste Code Description: 261 - Not reported
RCRA Code: Not reported
Meth Code: R01 - Recycler
Quantity Tons: 1.7632
Waste Quantity: 1600
Quantity Unit: K
Additional Code 1: Not reported
Additional Code 2: Not reported
Additional Code 3: Not reported
Additional Code 4: Not reported
Additional Code 5: Not reported

LOS ANGELES CO. HMS:

Name: EL RANCHO UNIFIED SCHOOL DIST
Address: 8910 SLAUSON AVE
City,State,Zip: PICO RIVERA, CA 90660
Region: LA
Permit Category: T
Facility Id: 011243-011262
Facility Type: 0
Facility Status: Removed
Area: 1L
Permit Number: 00002795T
Permit Status: Removed

CERS:

Name: EL RANCHO UNIFIED SCHOOL DIST
Address: 8910 SLAUSON AVE
City,State,Zip: PICO RIVERA, CA 90660
Site ID: 114123
CERS ID: 10265299
CERS Description: Chemical Storage Facilities

Evaluation:

Eval General Type: Compliance Evaluation Inspection
Eval Date: 05-12-2017
Violations Found: No
Eval Type: Routine done by local agency
Eval Notes: Ray Tapia - Custodial Supervisor, gave consent for the inspection. No violations observed.
Eval Division: Los Angeles County Fire Department
Eval Program: HMRRP
Eval Source: CERS

Eval General Type: Compliance Evaluation Inspection
Eval Date: 05-12-2017
Violations Found: No
Eval Type: Routine done by local agency
Eval Notes: Ray Tapia - Custodial Supervisor, gave consent for the inspection. No violations observed.
Eval Division: Los Angeles County Fire Department
Eval Program: HW
Eval Source: CERS

Map ID
Direction
Distance
Elevation

MAP FINDINGS

Site

Database(s)

EDR ID Number
EPA ID Number

EL RANCHO UNIFIED SCHOOL DISTRICT MAINTENANCE AND OPERATIONS (Continued)

1000353569

Eval General Type: Compliance Evaluation Inspection
Eval Date: 12-07-2020
Violations Found: No
Eval Type: Routine done by local agency
Eval Notes: Not reported
Eval Division: Los Angeles County Fire Department
Eval Program: HMRRP
Eval Source: CERS

Eval General Type: Compliance Evaluation Inspection
Eval Date: 12-07-2020
Violations Found: No
Eval Type: Routine done by local agency
Eval Notes: Not reported
Eval Division: Los Angeles County Fire Department
Eval Program: HW
Eval Source: CERS

Coordinates:

Site ID: 114123
Facility Name: EL RANCHO UNIFIED SCHOOL DIST
Env Int Type Code: HWG
Program ID: 10265299
Coord Name: Not reported
Ref Point Type Desc: Center of a facility or station.
Latitude: 33.970760
Longitude: -118.106640

Affiliation:

Affiliation Type Desc: Document Preparer
Entity Name: LAURA RIVERA
Entity Title: Not reported
Affiliation Address: Not reported
Affiliation City: Not reported
Affiliation State: Not reported
Affiliation Country: Not reported
Affiliation Zip: Not reported
Affiliation Phone: Not reported

Affiliation Type Desc: Property Owner
Entity Name: EL RANCHO UNIFIED SCHOOL DISTRICT
Entity Title: Not reported
Affiliation Address: 8910 E. SLAUSON AVE.
Affiliation City: Pico Rivera
Affiliation State: CA
Affiliation Country: United States
Affiliation Zip: 90660
Affiliation Phone: (562) 801-7400

Affiliation Type Desc: Identification Signer
Entity Name: RAY TAPIA
Entity Title: DIRECTOR OF MAINTENANCE & OPERATION
Affiliation Address: Not reported
Affiliation City: Not reported
Affiliation State: Not reported
Affiliation Country: Not reported

Map ID
Direction
Distance
Elevation

MAP FINDINGS

Site

Database(s)

EDR ID Number
EPA ID Number

EL RANCHO UNIFIED SCHOOL DISTRICT MAINTENANCE AND OPERATIONS (Continued)

1000353569

Affiliation Zip: Not reported
Affiliation Phone: Not reported

Affiliation Type Desc: Operator
Entity Name: RAY TAPIA
Entity Title: Not reported
Affiliation Address: Not reported
Affiliation City: Not reported
Affiliation State: Not reported
Affiliation Country: Not reported
Affiliation Zip: Not reported
Affiliation Phone: (562) 801-7450

Affiliation Type Desc: CUPA District
Entity Name: Los Angeles County Fire
Entity Title: Not reported
Affiliation Address: 5825 Rickenbacker Road
Affiliation City: Commerce
Affiliation State: CA
Affiliation Country: Not reported
Affiliation Zip: 90040-3027
Affiliation Phone: (323) 890-4000

Affiliation Type Desc: Environmental Contact
Entity Name: RAY TAPIA
Entity Title: Not reported
Affiliation Address: 8910 E SLAUSON AVE
Affiliation City: PICO RIVERA
Affiliation State: CA
Affiliation Country: Not reported
Affiliation Zip: 90660
Affiliation Phone: Not reported

Affiliation Type Desc: Facility Mailing Address
Entity Name: Mailing Address
Entity Title: Not reported
Affiliation Address: 8910 E. SLAUSON AVE.
Affiliation City: PICO RIVERA
Affiliation State: CA
Affiliation Country: Not reported
Affiliation Zip: 90660
Affiliation Phone: Not reported

Affiliation Type Desc: Legal Owner
Entity Name: EL RANCHO UNIFIED SCHOOL DISTRICT
Entity Title: Not reported
Affiliation Address: 9333 LOCH LOMOND DR.
Affiliation City: PICO RIVERA
Affiliation State: CA
Affiliation Country: United States
Affiliation Zip: 90660
Affiliation Phone: (562) 801-7310

Affiliation Type Desc: Parent Corporation
Entity Name: EL RANCHO UNIFIED SCHOOL DIST
Entity Title: Not reported
Affiliation Address: Not reported

Map ID
Direction
Distance
Elevation

MAP FINDINGS

Site

Database(s)

EDR ID Number
EPA ID Number

EL RANCHO UNIFIED SCHOOL DISTRICT MAINTENANCE AND OPERATIONS (Continued)

1000353569

Affiliation City: Not reported
Affiliation State: Not reported
Affiliation Country: Not reported
Affiliation Zip: Not reported
Affiliation Phone: Not reported

HWTS:

Name: EL RANCHO UNIFIED SCHOOL DISTRICT MAINTENANCE AND OPERATIONS
Address: 8910 E SLAUSON AVE
Address 2: Not reported
City,State,Zip: PICO RIVERA, CA 906600000
EPA ID: CAD981627136
Inactive Date: Not reported
Create Date: 04/10/1987
Last Act Date: 08/06/2020
Mailing Name: Not reported
Mailing Address: 8910 EAST SLAUSON AVE
Mailing Address 2: Not reported
Mailing City,State,Zip: PICO RIVERA, CA 906604441
Owner Name: EL RANCHO USD
Owner Address: 8910 EAST SLAUSON AVE
Owner Address 2: Not reported
Owner City,State,Zip: PICO RIVERA, CA 906604441
Contact Name: RAY TAPIA
Contact Address: 8910 SLAUSON AVE
Contact Address 2: Not reported
City,State,Zip: PICO RIVERA, CA 90660

NAICS:

EPA ID: CAD981627136
Create Date: 2002-12-03 15:25:10.000
NAICS Code: 61111
NAICS Description: Elementary and Secondary Schools
Issued EPA ID Date: 1987-04-10 00:00:00
Inactive Date: Not reported
Facility Name: EL RANCHO UNIFIED SCHOOL DISTRICT MAINTENANCE AND OPERATIONS
Facility Address: 8910 E SLAUSON AVE
Facility Address 2: Not reported
Facility City: PICO RIVERA
Facility County: Not reported
Facility State: CA
Facility Zip: 906600000

43
SSE
< 1/8
0.109 mi.
578 ft.

RIVERA CENTER
8320 ROSEMEAD BLVD
PICO RIVERA, CA 90660

CA SWRCY S107137778
N/A

Relative:
Lower
Actual:
146 ft.

SWRCY:
Name: RIVERA CENTER
Address: 8320 ROSEMEAD BLVD
City,State,Zip: PICO RIVERA, CA 90660
Reg Id: 26488
Cert Id: RC12545
Mailing Address: 15617 Royal Ridge Rd

Map ID
 Direction
 Distance
 Elevation

MAP FINDINGS

Site

Database(s)

EDR ID Number
 EPA ID Number

RIVERA CENTER (Continued)

S107137778

Mailing City: Sherman Oaks
 Mailing State: CA
 Mailing Zip Code: 91403
 Website: Not reported
 Email: Not reported
 Phone Number: (310) 430-2385
 Rural: N
 Operation Begin Date: 04/20/2005
 Aluminium: Y
 Glass: Y
 Plastic: Y
 Bimetal: Y
 Hours of Operation: Mon - Sun 11:30 am - 5:00 pm
 Organization ID: 19335
 Organization Name: Shanaco US Inc

44
West
< 1/8
0.110 mi.
579 ft.

PLANT NO 6 WELL NO 6 *D
8231 ELMONT AVE
PICO RIVERA, CA 90660

RCRA NonGen / NLR
CA HAZNET
CA HWTS

1010561837
CAP000184580

Relative:
Lower
Actual:
145 ft.

RCRA NonGen / NLR:
 Date Form Received by Agency: 2007-09-07 00:00:00.0
 Handler Name: PLANT NO 6 WELL NO 6 *D
 Handler Address: 8231 ELMONT AVE
 Handler City,State,Zip: PICO RIVERA, CA 90660
 EPA ID: CAP000184580
 Contact Name: DARYL HARTWILL
 Contact Address: 9633 BEVERLY RD
 Contact City,State,Zip: PICO RIVERA, CA 90660
 Contact Telephone: 562-801-4964
 Contact Fax: Not reported
 Contact Email: DHARTWILL@PICO-RIVERA.ORG
 Contact Title: Not reported
 EPA Region: 09
 Land Type: Municipal
 Federal Waste Generator Description: Not a generator, verified
 Non-Notifier: Not reported
 Biennial Report Cycle: Not reported
 Accessibility: Not reported
 Active Site Indicator: Not reported
 State District Owner: Not reported
 State District: Not reported
 Mailing Address: 9633 BEVERLY RD
 Mailing City,State,Zip: PICO RIVERA, CA 90660
 Owner Name: CITY OF PICO RIVERA
 Owner Type: Municipal
 Operator Name: CITY OF PICO RIVERA WATER AUTHORITY
 Operator Type: Municipal
 Short-Term Generator Activity: No
 Importer Activity: No
 Mixed Waste Generator: No
 Transporter Activity: No
 Transfer Facility Activity: No
 Recycler Activity with Storage: No
 Small Quantity On-Site Burner Exemption: No
 Smelting Melting and Refining Furnace Exemption: No

Map ID
 Direction
 Distance
 Elevation

MAP FINDINGS

Site

Database(s)

EDR ID Number
 EPA ID Number

PLANT NO 6 WELL NO 6 *D (Continued)

1010561837

Underground Injection Control:	No
Off-Site Waste Receipt:	No
Universal Waste Indicator:	No
Universal Waste Destination Facility:	No
Federal Universal Waste:	No
Active Site Fed-Reg Treatment Storage and Disposal Facility:	Not reported
Active Site Converter Treatment storage and Disposal Facility:	Not reported
Active Site State-Reg Treatment Storage and Disposal Facility:	Not reported
Active Site State-Reg Handler:	---
Federal Facility Indicator:	Not reported
Hazardous Secondary Material Indicator:	NN
Sub-Part K Indicator:	Not reported
Commercial TSD Indicator:	No
Treatment Storage and Disposal Type:	Not reported
2018 GPRA Permit Baseline:	Not on the Baseline
2018 GPRA Renewals Baseline:	Not on the Baseline
Permit Renewals Workload Universe:	Not reported
Permit Workload Universe:	Not reported
Permit Progress Universe:	Not reported
Post-Closure Workload Universe:	Not reported
Closure Workload Universe:	Not reported
202 GPRA Corrective Action Baseline:	No
Corrective Action Workload Universe:	No
Subject to Corrective Action Universe:	No
Non-TSDFs Where RCRA CA has Been Imposed Universe:	No
TSDFs Potentially Subject to CA Under 3004 (u)/(v) Universe:	No
TSDFs Only Subject to CA under Discretionary Auth Universe:	No
Corrective Action Priority Ranking:	No NCAPS ranking
Environmental Control Indicator:	No
Institutional Control Indicator:	No
Human Exposure Controls Indicator:	N/A
Groundwater Controls Indicator:	N/A
Operating TSDF Universe:	Not reported
Full Enforcement Universe:	Not reported
Significant Non-Complier Universe:	No
Unaddressed Significant Non-Complier Universe:	No
Addressed Significant Non-Complier Universe:	No
Significant Non-Complier With a Compliance Schedule Universe:	No
Financial Assurance Required:	Not reported
Handler Date of Last Change:	2007-09-11 14:59:33.0
Recognized Trader-Importer:	No
Recognized Trader-Exporter:	No
Importer of Spent Lead Acid Batteries:	No
Exporter of Spent Lead Acid Batteries:	No
Recycler Activity Without Storage:	Not reported
Manifest Broker:	Not reported
Sub-Part P Indicator:	Not reported

Hazardous Waste Summary:

Waste Code: U134
 Waste Description: HYDROFLUORIC ACID (C,T) (OR) HYDROGEN FLUORIDE (C,T)

Handler - Owner Operator:

Owner/Operator Indicator: Operator
 Owner/Operator Name: CITY OF PICO RIVERA WATER AUTHORITY

Map ID
Direction
Distance
Elevation

MAP FINDINGS

Site

Database(s)

EDR ID Number
EPA ID Number

PLANT NO 6 WELL NO 6 *D (Continued)

1010561837

Legal Status: Municipal
Date Became Current: 1950-01-01 00:00:00.
Date Ended Current: Not reported
Owner/Operator Address: Not reported
Owner/Operator City,State,Zip: Not reported
Owner/Operator Telephone: Not reported
Owner/Operator Telephone Ext: Not reported
Owner/Operator Fax: Not reported
Owner/Operator Email: Not reported

Owner/Operator Indicator: Operator
Owner/Operator Name: CITY OF PICO RIVERA WATER AUTHORITY
Legal Status: Municipal
Date Became Current: 1950-01-01 00:00:00.
Date Ended Current: Not reported
Owner/Operator Address: Not reported
Owner/Operator City,State,Zip: Not reported
Owner/Operator Telephone: Not reported
Owner/Operator Telephone Ext: Not reported
Owner/Operator Fax: Not reported
Owner/Operator Email: Not reported

Owner/Operator Indicator: Owner
Owner/Operator Name: CITY OF PICO RIVERA
Legal Status: Municipal
Date Became Current: 1950-01-01 00:00:00.
Date Ended Current: Not reported
Owner/Operator Address: PO BOX 1016
Owner/Operator City,State,Zip: PICO RIVERA, CA 90660
Owner/Operator Telephone: Not reported
Owner/Operator Telephone Ext: Not reported
Owner/Operator Fax: Not reported
Owner/Operator Email: Not reported

Owner/Operator Indicator: Owner
Owner/Operator Name: CITY OF PICO RIVERA
Legal Status: Municipal
Date Became Current: 1950-01-01 00:00:00.
Date Ended Current: Not reported
Owner/Operator Address: PO BOX 1016
Owner/Operator City,State,Zip: PICO RIVERA, CA 90660
Owner/Operator Telephone: Not reported
Owner/Operator Telephone Ext: Not reported
Owner/Operator Fax: Not reported
Owner/Operator Email: Not reported

Historic Generators:
Receive Date: 2007-09-07 00:00:00.0
Handler Name: PLANT NO 6 WELL NO 6 *D
Federal Waste Generator Description: Not a generator, verified
State District Owner: Not reported
Large Quantity Handler of Universal Waste: No
Recognized Trader Importer: No
Recognized Trader Exporter: No
Spent Lead Acid Battery Importer: No
Spent Lead Acid Battery Exporter: No
Current Record: Yes

Map ID
Direction
Distance
Elevation

MAP FINDINGS

Site

Database(s)

EDR ID Number
EPA ID Number

PLANT NO 6 WELL NO 6 *D (Continued)

1010561837

Non Storage Recycler Activity: Not reported
Electronic Manifest Broker: Not reported

Receive Date: 2007-05-22 00:00:00.0
Handler Name: PLANT NO 6 WELL NO 6
Federal Waste Generator Description: Large Quantity Generator
State District Owner: Not reported
Large Quantity Handler of Universal Waste: No
Recognized Trader Importer: No
Recognized Trader Exporter: No
Spent Lead Acid Battery Importer: No
Spent Lead Acid Battery Exporter: No
Current Record: No
Non Storage Recycler Activity: Not reported
Electronic Manifest Broker: Not reported

List of NAICS Codes and Descriptions:

NAICS Code: 22131
NAICS Description: WATER SUPPLY AND IRRIGATION SYSTEMS

Facility Has Received Notices of Violations:

Violations: No Violations Found

Evaluation Action Summary:

Evaluations: No Evaluations Found

HAZNET:

Name: PLANT NO 6 WELL NO 6 *D
Address: 8231 ELMONT AVE
Address 2: Not reported
City,State,Zip: PICO RIVERA, CA 906600000
Contact: DARYL HARTWILL
Telephone: 5628014964
Mailing Name: Not reported
Mailing Address: 9633 BEVERLY RD

Year: 2007
Gepaid: CAP000184580
TSD EPA ID: CAD008488025
CA Waste Code: 792 - Liquids with pH <= 2 with metals
Disposal Method: H010 - Metals Recovery Including Retoring,Smelting,Chemicals,Ect
Tons: 0.3336

Additional Info:

Year: 2007
Gen EPA ID: CAP000184580

Shipment Date: 20070630
Creation Date: 11/3/2007 18:30:29
Receipt Date: 20070630
Manifest ID: 002697685JJK
Trans EPA ID: CAD008488025
Trans Name: PHIBRO-TECH INC

Map ID
 Direction
 Distance
 Elevation

MAP FINDINGS

Site

Database(s)

EDR ID Number
 EPA ID Number

PLANT NO 6 WELL NO 6 *D (Continued)

1010561837

Trans 2 EPA ID:	Not reported
Trans 2 Name:	Not reported
TSDf EPA ID:	CAD008488025
Trans Name:	PHIBRO-TECH INC
TSDf Alt EPA ID:	Not reported
TSDf Alt Name:	Not reported
Waste Code Description:	792 - Not reported
RCRA Code:	D004
Meth Code:	H010 - Metals Recovery Including Retoring,Smelting,Chemicals,Ect
Quantity Tons:	0.3336
Waste Quantity:	80
Quantity Unit:	G
Additional Code 1:	D002
Additional Code 2:	Not reported
Additional Code 3:	Not reported
Additional Code 4:	Not reported
Additional Code 5:	Not reported

HWTS:

Name:	PLANT NO 6 WELL NO 6 *D
Address:	8231 ELMONT AVE
Address 2:	Not reported
City,State,Zip:	PICO RIVERA, CA 906600000
EPA ID:	CAP000184580
Inactive Date:	03/11/2008
Create Date:	09/11/2007
Last Act Date:	03/17/2008
Mailing Name:	Not reported
Mailing Address:	9633 BEVERLY RD
Mailing Address 2:	Not reported
Mailing City,State,Zip:	PICO RIVERA, CA 906600000
Owner Name:	PLANT NO 6 WELL NO 6 *D
Owner Address:	9633 BEVERLY RD
Owner Address 2:	Not reported
Owner City,State,Zip:	PICO RIVERA, CA 906600000
Contact Name:	DARYL HARTWILL
Contact Address:	9633 BEVERLY RD
Contact Address 2:	Not reported
City,State,Zip:	PICO RIVERA, CA 906600000

**45
 NNW
 1/8-1/4
 0.129 mi.
 682 ft.**

**FORMER BEAUTY HEALTH AND SCIENCE INNOVATIONS
 8616 SLAUSON AVE
 PICO RIVERA, CA 90660**

**RCRA-LQG 1014950573
 FINDS CAR000225573
 ECHO**

**Relative:
 Higher
 Actual:
 150 ft.**

RCRA-LQG:	
Date Form Received by Agency:	2014-02-13 00:00:00.0
Handler Name:	FORMER BEAUTY HEALTH AND SCIENCE INNOVATIONS
Handler Address:	8616 SLAUSON AVE
Handler City,State,Zip:	PICO RIVERA, CA 90660
EPA ID:	CAR000225573
Contact Name:	TODD KIRSHNER
Contact Address:	216 S CLIFFWOOD AVE
Contact City,State,Zip:	LOS ANGELES, CA 90049
Contact Telephone:	310-390-9900 100
Contact Fax:	Not reported

Map ID
 Direction
 Distance
 Elevation

MAP FINDINGS

Site

Database(s)

EDR ID Number
 EPA ID Number

FORMER BEAUTY HEALTH AND SCIENCE INNOVATIONS (Continued)

1014950573

Contact Email:	TODDK@PUNCHSTUDIO.COM
Contact Title:	GEN PARTNER MGR
EPA Region:	09
Land Type:	Private
Federal Waste Generator Description:	Large Quantity Generator
Non-Notifier:	Not reported
Biennial Report Cycle:	Not reported
Accessibility:	Not reported
Active Site Indicator:	Handler Activities
State District Owner:	Not reported
State District:	Not reported
Mailing Address:	216 S CLIFFWOOD AVE
Mailing City,State,Zip:	LOS ANGELES, CA 90049
Owner Name:	BRISTOL KIRSHNERINVESTMENT CO
Owner Type:	Private
Operator Name:	BRISTOL KIRSHNER INVESTMENT CO
Operator Type:	Private
Short-Term Generator Activity:	Yes
Importer Activity:	No
Mixed Waste Generator:	No
Transporter Activity:	No
Transfer Facility Activity:	No
Recycler Activity with Storage:	No
Small Quantity On-Site Burner Exemption:	No
Smelting Melting and Refining Furnace Exemption:	No
Underground Injection Control:	No
Off-Site Waste Receipt:	No
Universal Waste Indicator:	No
Universal Waste Destination Facility:	No
Federal Universal Waste:	No
Active Site Fed-Reg Treatment Storage and Disposal Facility:	Not reported
Active Site Converter Treatment storage and Disposal Facility:	Not reported
Active Site State-Reg Treatment Storage and Disposal Facility:	Not reported
Active Site State-Reg Handler:	---
Federal Facility Indicator:	Not reported
Hazardous Secondary Material Indicator:	NN
Sub-Part K Indicator:	Not reported
Commercial TSD Indicator:	No
Treatment Storage and Disposal Type:	Not reported
2018 GPRA Permit Baseline:	Not on the Baseline
2018 GPRA Renewals Baseline:	Not on the Baseline
Permit Renewals Workload Universe:	Not reported
Permit Workload Universe:	Not reported
Permit Progress Universe:	Not reported
Post-Closure Workload Universe:	Not reported
Closure Workload Universe:	Not reported
202 GPRA Corrective Action Baseline:	No
Corrective Action Workload Universe:	No
Subject to Corrective Action Universe:	No
Non-TSDFs Where RCRA CA has Been Imposed Universe:	No
TSDFs Potentially Subject to CA Under 3004 (u)/(v) Universe:	No
TSDFs Only Subject to CA under Discretionary Auth Universe:	No
Corrective Action Priority Ranking:	No NCAPS ranking
Environmental Control Indicator:	No
Institutional Control Indicator:	No
Human Exposure Controls Indicator:	N/A
Groundwater Controls Indicator:	N/A

Map ID
Direction
Distance
Elevation

MAP FINDINGS

Site

Database(s)

EDR ID Number
EPA ID Number

FORMER BEAUTY HEALTH AND SCIENCE INNOVATIONS (Continued)

1014950573

Operating TSDF Universe:	Not reported
Full Enforcement Universe:	Not reported
Significant Non-Complier Universe:	No
Unaddressed Significant Non-Complier Universe:	No
Addressed Significant Non-Complier Universe:	No
Significant Non-Complier With a Compliance Schedule Universe:	No
Financial Assurance Required:	Not reported
Handler Date of Last Change:	2014-03-05 15:26:57.0
Recognized Trader-Importer:	No
Recognized Trader-Exporter:	No
Importer of Spent Lead Acid Batteries:	No
Exporter of Spent Lead Acid Batteries:	No
Recycler Activity Without Storage:	Not reported
Manifest Broker:	Not reported
Sub-Part P Indicator:	Not reported

Hazardous Waste Summary:

Waste Code: D001
Waste Description: IGNITABLE WASTE

Waste Code: D002
Waste Description: CORROSIVE WASTE

Waste Code: F001
Waste Description: THE FOLLOWING SPENT HALOGENATED SOLVENTS USED IN DEGREASING: TETRACHLOROETHYLENE, TRICHLOROETHYLENE, METHYLENE CHLORIDE, 1,1,1-TRICHLOROETHANE, CARBON TETRACHLORIDE AND CHLORINATED FLUOROCARBONS; ALL SPENT SOLVENT MIXTURES/BLENDS USED IN DEGREASING CONTAINING, BEFORE USE, A TOTAL OF TEN PERCENT OR MORE (BY VOLUME) OF ONE OR MORE OF THE ABOVE HALOGENATED SOLVENTS OR THOSE SOLVENTS LISTED IN F002, F004, AND F005; AND STILL BOTTOMS FROM THE RECOVERY OF THESE SPENT SOLVENTS AND SPENT SOLVENT MIXTURES.

Waste Code: F002
Waste Description: THE FOLLOWING SPENT HALOGENATED SOLVENTS: TETRACHLOROETHYLENE, METHYLENE CHLORIDE, TRICHLOROETHYLENE, 1,1,1-TRICHLOROETHANE, CHLOROBENZENE, 1,1,2-TRICHLORO-1,2,2-TRIFLUOROETHANE, ORTHO-DICHLOROBENZENE, TRICHLOROFLUOROMETHANE, AND 1,1,2, TRICHLOROETHANE; ALL SPENT SOLVENT MIXTURES/BLENDS CONTAINING, BEFORE USE, A TOTAL OF TEN PERCENT OR MORE (BY VOLUME) OF ONE OR MORE OF THE ABOVE HALOGENATED SOLVENTS OR THOSE SOLVENTS LISTED IN F001, F004, AND F005; AND STILL BOTTOMS FROM THE RECOVERY OF THESE SPENT SOLVENTS AND SPENT SOLVENT MIXTURES.

Waste Code: U112
Waste Description: ACETIC ACID, ETHYL ESTER (I) (OR) ETHYL ACETATE (I)

Handler - Owner Operator:

Owner/Operator Indicator:	Operator
Owner/Operator Name:	BRISTOL KIRSHNER INVESTMENT CO
Legal Status:	Private
Date Became Current:	2013-01-01 00:00:00.
Date Ended Current:	Not reported
Owner/Operator Address:	Not reported
Owner/Operator City,State,Zip:	CA

Map ID
Direction
Distance
Elevation

MAP FINDINGS

Site

Database(s)

EDR ID Number
EPA ID Number

FORMER BEAUTY HEALTH AND SCIENCE INNOVATIONS (Continued)

1014950573

Owner/Operator Telephone: Not reported
Owner/Operator Telephone Ext: Not reported
Owner/Operator Fax: Not reported
Owner/Operator Email: Not reported

Owner/Operator Indicator: Operator
Owner/Operator Name: BEAUTY HEALTH AND SCIENCE INNOVATIONS
Legal Status: Private
Date Became Current: 2012-01-01 00:00:00.
Date Ended Current: Not reported
Owner/Operator Address: Not reported
Owner/Operator City,State,Zip: Not reported
Owner/Operator Telephone: Not reported
Owner/Operator Telephone Ext: Not reported
Owner/Operator Fax: Not reported
Owner/Operator Email: Not reported

Owner/Operator Indicator: Owner
Owner/Operator Name: BEAUTY HEALTH AND SCIENCE INNOVATIONS
Legal Status: Private
Date Became Current: 2012-01-01 00:00:00.
Date Ended Current: Not reported
Owner/Operator Address: 8616 SLAUSON AVE
Owner/Operator City,State,Zip: PICO RIVERA, CA 90660
Owner/Operator Telephone: 562-942-2426
Owner/Operator Telephone Ext: Not reported
Owner/Operator Fax: Not reported
Owner/Operator Email: Not reported

Owner/Operator Indicator: Owner
Owner/Operator Name: BRISTOL KIRSHNERINVESTMENT CO
Legal Status: Private
Date Became Current: 2002-05-01 00:00:00.
Date Ended Current: Not reported
Owner/Operator Address: 216 S CLIFFWOOD AVE
Owner/Operator City,State,Zip: LOS ANGELES, CA 90049
Owner/Operator Telephone: 310-390-9900
Owner/Operator Telephone Ext: Not reported
Owner/Operator Fax: Not reported
Owner/Operator Email: Not reported

Historic Generators:

Receive Date: 2012-05-29 00:00:00.0
Handler Name: BEAUTY HEALTH AND SCIENCE INNOVATIONS
Federal Waste Generator Description: Small Quantity Generator
State District Owner: Not reported
Large Quantity Handler of Universal Waste: No
Recognized Trader Importer: No
Recognized Trader Exporter: No
Spent Lead Acid Battery Importer: No
Spent Lead Acid Battery Exporter: No
Current Record: No
Non Storage Recycler Activity: Not reported
Electronic Manifest Broker: Not reported

Receive Date: 2014-02-13 00:00:00.0
Handler Name: FORMER BEAUTY HEALTH AND SCIENCE INNOVATIONS

Map ID
Direction
Distance
Elevation

MAP FINDINGS

Site

Database(s)

EDR ID Number
EPA ID Number

FORMER BEAUTY HEALTH AND SCIENCE INNOVATIONS (Continued)

1014950573

Federal Waste Generator Description:	Large Quantity Generator
State District Owner:	Not reported
Large Quantity Handler of Universal Waste:	No
Recognized Trader Importer:	No
Recognized Trader Exporter:	No
Spent Lead Acid Battery Importer:	No
Spent Lead Acid Battery Exporter:	No
Current Record:	Yes
Non Storage Recycler Activity:	Not reported
Electronic Manifest Broker:	Not reported

List of NAICS Codes and Descriptions:

NAICS Code:	32562
NAICS Description:	TOILET PREPARATION MANUFACTURING

Facility Has Received Notices of Violations:

Violations:	No Violations Found
-------------	---------------------

Evaluation Action Summary:

Evaluations:	No Evaluations Found
--------------	----------------------

FINDS:

Registry ID:	110045964685
--------------	--------------

Click Here:

Environmental Interest/Information System:

RCRAInfo is a national information system that supports the Resource Conservation and Recovery Act (RCRA) program through the tracking of events and activities related to facilities that generate, transport, and treat, store, or dispose of hazardous waste. RCRAInfo allows RCRA program staff to track the notification, permit, compliance, and corrective action activities required under RCRA.

[Click this hyperlink](#) while viewing on your computer to access additional FINDS: detail in the EDR Site Report.

ECHO:

Envid:	1014950573
Registry ID:	110045964685
DFR URL:	http://echo.epa.gov/detailed-facility-report?fid=110045964685
Name:	FORMER BEAUTY HEALTH AND SCIENCE INNOVATIONS
Address:	8616 SLAUSON AVE
City,State,Zip:	PICO RIVERA, CA 90660

E46
WNW
1/8-1/4
0.134 mi.
706 ft.

HALOPOFF PROPERTIES INC
7963 PARAMOUNT BLVD
PICO RIVERA, CA 90660
Site 1 of 3 in cluster E

CA UST **U003778259**
N/A

Relative:
Higher
Actual:
149 ft.

UST:	
Name:	HALOPOFF PROPERTIES INC
Address:	7963 PARAMOUNT BLVD
City,State,Zip:	PICO RIVERA, CA 90660
Facility ID:	34739

Map ID
 Direction
 Distance
 Elevation

MAP FINDINGS

Site

Database(s)

EDR ID Number
 EPA ID Number

HALOPOFF PROPERTIES INC (Continued)

U003778259

Permitting Agency: LOS ANGELES COUNTY
 Latitude: 33.97253
 Longitude: -118.11327

E47
WNW
1/8-1/4
0.134 mi.
706 ft.

HALOPOFF PROPERTIES L L C
7963 PARAMOUNT BLVD
PICO RIVERA, CA 90660
Site 2 of 3 in cluster E

RCRA-SQG 1004676839
FINDS CAR000090175
ECHO

Relative:
Higher
Actual:
149 ft.

RCRA-SQG:
 Date Form Received by Agency: 2001-01-16 00:00:00.0
 Handler Name: HALOPOFF PROPERTIES L L C
 Handler Address: 7963 PARAMOUNT BLVD
 Handler City,State,Zip: PICO RIVERA, CA 90660
 EPA ID: CAR000090175
 Contact Name: WILLIAM MURPHY
 Contact Address: 4050 PARK NEWPORT
 Contact City,State,Zip: NEWPORT BEACH, CA 92660
 Contact Telephone: 949-759-8010
 Contact Fax: Not reported
 Contact Email: Not reported
 Contact Title: Not reported
 EPA Region: 09
 Land Type: Private
 Federal Waste Generator Description: Small Quantity Generator
 Non-Notifier: Not reported
 Biennial Report Cycle: Not reported
 Accessibility: Not reported
 Active Site Indicator: Handler Activities
 State District Owner: Not reported
 State District: Not reported
 Mailing Address: P O BOX 8154
 Mailing City,State,Zip: NEWPORT BEACH, CA 92660
 Owner Name: HALOPOFF PROPERTIES L L C
 Owner Type: Private
 Operator Name: Not reported
 Operator Type: Not reported
 Short-Term Generator Activity: No
 Importer Activity: No
 Mixed Waste Generator: No
 Transporter Activity: No
 Transfer Facility Activity: No
 Recycler Activity with Storage: No
 Small Quantity On-Site Burner Exemption: No
 Smelting Melting and Refining Furnace Exemption: No
 Underground Injection Control: No
 Off-Site Waste Receipt: No
 Universal Waste Indicator: No
 Universal Waste Destination Facility: No
 Federal Universal Waste: No
 Active Site Fed-Reg Treatment Storage and Disposal Facility: Not reported
 Active Site Converter Treatment storage and Disposal Facility: Not reported
 Active Site State-Reg Treatment Storage and Disposal Facility: Not reported
 Active Site State-Reg Handler: ---
 Federal Facility Indicator: Not reported
 Hazardous Secondary Material Indicator: NN
 Sub-Part K Indicator: Not reported

Map ID
 Direction
 Distance
 Elevation

MAP FINDINGS

Site

Database(s)

EDR ID Number
 EPA ID Number

HALOPOFF PROPERTIES L L C (Continued)

1004676839

Commercial TSD Indicator:	No
Treatment Storage and Disposal Type:	Not reported
2018 GPRA Permit Baseline:	Not on the Baseline
2018 GPRA Renewals Baseline:	Not on the Baseline
Permit Renewals Workload Universe:	Not reported
Permit Workload Universe:	Not reported
Permit Progress Universe:	Not reported
Post-Closure Workload Universe:	Not reported
Closure Workload Universe:	Not reported
202 GPRA Corrective Action Baseline:	No
Corrective Action Workload Universe:	No
Subject to Corrective Action Universe:	No
Non-TSDs Where RCRA CA has Been Imposed Universe:	No
TSDs Potentially Subject to CA Under 3004 (u)/(v) Universe:	No
TSDs Only Subject to CA under Discretionary Auth Universe:	No
Corrective Action Priority Ranking:	No NCAPS ranking
Environmental Control Indicator:	No
Institutional Control Indicator:	No
Human Exposure Controls Indicator:	N/A
Groundwater Controls Indicator:	N/A
Operating TSDF Universe:	Not reported
Full Enforcement Universe:	Not reported
Significant Non-Complier Universe:	No
Unaddressed Significant Non-Complier Universe:	No
Addressed Significant Non-Complier Universe:	No
Significant Non-Complier With a Compliance Schedule Universe:	No
Financial Assurance Required:	Not reported
Handler Date of Last Change:	2002-10-07 16:36:32.0
Recognized Trader-Importer:	No
Recognized Trader-Exporter:	No
Importer of Spent Lead Acid Batteries:	No
Exporter of Spent Lead Acid Batteries:	No
Recycler Activity Without Storage:	Not reported
Manifest Broker:	Not reported
Sub-Part P Indicator:	Not reported

Hazardous Waste Summary:

Waste Code:	D005
Waste Description:	BARIUM
Waste Code:	D006
Waste Description:	CADMIUM
Waste Code:	D007
Waste Description:	CHROMIUM
Waste Code:	D008
Waste Description:	LEAD

Handler - Owner Operator:

Owner/Operator Indicator:	Owner
Owner/Operator Name:	HALOPOFF PROPERTIES L L C
Legal Status:	Private
Date Became Current:	Not reported
Date Ended Current:	Not reported

Map ID
Direction
Distance
Elevation

MAP FINDINGS

Site

Database(s)

EDR ID Number
EPA ID Number

HALOPOFF PROPERTIES L L C (Continued)

1004676839

Owner/Operator Address: P O BOX 8154
Owner/Operator City,State,Zip: NEWPORT BEACH, CA 92660
Owner/Operator Telephone: 714-429-9464
Owner/Operator Telephone Ext: Not reported
Owner/Operator Fax: Not reported
Owner/Operator Email: Not reported

Historic Generators:

Receive Date: 2001-01-16 00:00:00.0
Handler Name: HALOPOFF PROPERTIES L L C
Federal Waste Generator Description: Small Quantity Generator
State District Owner: Not reported
Large Quantity Handler of Universal Waste: No
Recognized Trader Importer: No
Recognized Trader Exporter: No
Spent Lead Acid Battery Importer: No
Spent Lead Acid Battery Exporter: No
Current Record: Yes
Non Storage Recycler Activity: Not reported
Electronic Manifest Broker: Not reported

List of NAICS Codes and Descriptions:

NAICS Codes: No NAICS Codes Found

Facility Has Received Notices of Violations:

Violations: No Violations Found

Evaluation Action Summary:

Evaluations: No Evaluations Found

FINDS:

Registry ID: 110012226858

Click Here:

Environmental Interest/Information System:

California Hazardous Waste Tracking System - Datamart (HWTS-DATAMART) provides California with information on hazardous waste shipments for generators, transporters, and treatment, storage, and disposal facilities.

RCRAInfo is a national information system that supports the Resource Conservation and Recovery Act (RCRA) program through the tracking of events and activities related to facilities that generate, transport, and treat, store, or dispose of hazardous waste. RCRAInfo allows RCRA program staff to track the notification, permit, compliance, and corrective action activities required under RCRA.

[Click this hyperlink](#) while viewing on your computer to access additional FINDS: detail in the EDR Site Report.

ECHO:

Envid: 1004676839
Registry ID: 110012226858
DFR URL: <http://echo.epa.gov/detailed-facility-report?fid=110012226858>
Name: HALOPOFF PROPERTIES L L C

Map ID
 Direction
 Distance
 Elevation

MAP FINDINGS

Site

Database(s)

EDR ID Number
 EPA ID Number

HALOPOFF PROPERTIES L L C (Continued)

1004676839

Address: 7963 PARAMOUNT BLVD
 City,State,Zip: PICO RIVERA, CA 90660

E48
WNW
1/8-1/4
0.134 mi.
706 ft.

INDUSTRIAL WASTE PRETREATMENT
7963 PARAMOUNT
PICO RIVERA, CA 90660

CA CPS-SLIC
CA CERS

S104857341
N/A

Site 3 of 3 in cluster E

Relative:
Higher

SLIC REG 4:
 Region: 4
 Facility Status: Site Assessment
 SLIC: 1004
 Substance: Not reported
 Staff: AS

Actual:
149 ft.

CPS-SLIC:

Name: INDUSTRIAL WASTE PRETREATMENT
 Address: 7963 PARAMOUNT BLVD
 City,State,Zip: PICO RIVERA, CA 90660
 Region: STATE
Facility Status: Open - Inactive
 Status Date: 02/24/2016
 Global Id: SL204EV2419
 Lead Agency: LOS ANGELES RWQCB (REGION 4)
 Lead Agency Case Number: Not reported
 Latitude: 33.973406
 Longitude: -118.112067
 Case Type: Cleanup Program Site
 Case Worker: JB
 Local Agency: Not reported
 RB Case Number: 1004
 File Location: Not reported
 Potential Media Affected: Not reported
 Potential Contaminants of Concern: Not reported
 Site History:

The subject site is located at 7963 Paramount Boulevard in the City of Pico Rivera, Los Angeles County, California (Figure 1). The site address is 7963 Paramount Boulevard, Pico Rivera, California 90660. A concrete warehouse with office space to support the warehouse operations, and a parking lot cover the site. The Assessors Parcel Number is Map Book Number 6368, page 003, Parcel Number 017. Construction of the warehouse, clarifier, and injection well was in 1969. Before 1969, the site was under agricultural use. Construction of the facility was for Halco Spring Manufacturing Co.; a company that manufactured garage door springs. Operations at the site consisted of parts washing the springs in a two stage washing system. In the first stage, Halco washed the springs with Oakite 86M a mild detergent with phosphate combination. In the makeup water, Halco used a product designated as Oakite 31. Recycling of the Oakite solutions occurred through the wash cycle. The second stage consisted of a clear water rinse to remove the Oakite solution from the springs. The rinsate discharge went to the clarifier and subsequently to the injection well. Records indicate Los Angeles County and the City of Pico Rivera issued permits for the washing system and waste disposal. The County of Los Angeles IW Disposal Permit Number is 4323 and the City of Pico Rivera Permit Number is I-6562-1L. Halco reportedly ceased discharge operations in about 1990 and filled in the rinsate

Map ID
 Direction
 Distance
 Elevation

MAP FINDINGS

Site

Database(s)

EDR ID Number
 EPA ID Number

INDUSTRIAL WASTE PRETREATMENT (Continued)

S104857341

drain galleys with concrete. The industrial wastewater treatment system for this site consists of a two-stage Nottingham clarifier that receives rinsate from the washing operations through a six-inch steel pipe. The rinsate passes over an internal weir to the second stage then through a six-inch pipe, then from the second stage to the shallow injection well and into the surrounding soil. The property is zoned as commercial (C-1).

Click here to access the California GeoTracker records for this facility:

CERS:

Name: INDUSTRIAL WASTE PRETREATMENT
 Address: 7963 PARAMOUNT BLVD
 City,State,Zip: PICO RIVERA, CA 90660
 Site ID: 193019
 CERS ID: SL204EV2419
 CERS Description: Cleanup Program Site

Affiliation:

Affiliation Type Desc: Regional Board Caseworker
 Entity Name: JEREMY BARELA - LOS ANGELES RWQCB (REGION 4)
 Entity Title: Not reported
 Affiliation Address: 320 West Fourth Street, Suite 200
 Affiliation City: LOS ANGELES
 Affiliation State: CA
 Affiliation Country: Not reported
 Affiliation Zip: Not reported
 Affiliation Phone: 2135766734

**F49
 NE
 1/8-1/4
 0.135 mi.
 712 ft.**

**CAPITAL TIRE CENTER
 7801 ROSEMEAD BLVD
 PICO RIVERA, CA 90660**

**RCRA NonGen / NLR 1024868682
 CAL000437287**

Site 1 of 2 in cluster F

**Relative:
 Higher
 Actual:
 151 ft.**

RCRA NonGen / NLR:
 Date Form Received by Agency: 2018-06-28 00:00:00.0
 Handler Name: CAPITAL TIRE CENTER
 Handler Address: 7801 ROSEMEAD BLVD
 Handler City,State,Zip: PICO RIVERA, CA 90660
 EPA ID: CAL000437287
 Contact Name: LUPE PADILLA
 Contact Address: 7801 ROSEMEAD BLVD
 Contact City,State,Zip: PICO RIVERA, CA 90660
 Contact Telephone: 310-922-2776
 Contact Fax: 562-699-6735
 Contact Email: Not reported
 Contact Title: Not reported
 EPA Region: 09
 Land Type: Not reported
 Federal Waste Generator Description: Not a generator, verified
 Non-Notifier: Not reported
 Biennial Report Cycle: Not reported
 Accessibility: Not reported
 Active Site Indicator: Handler Activities
 State District Owner: Not reported
 State District: Not reported

Map ID
Direction
Distance
Elevation

MAP FINDINGS

Site

Database(s)

EDR ID Number
EPA ID Number

CAPITAL TIRE CENTER (Continued)

1024868682

Mailing Address:	7801 ROSEMEAD BLVD
Mailing City,State,Zip:	PICO RIVERA, CA 90660
Owner Name:	OSCAR E PALENCIA
Owner Type:	Other
Operator Name:	LUPE PADILLA
Operator Type:	Other
Short-Term Generator Activity:	No
Importer Activity:	No
Mixed Waste Generator:	No
Transporter Activity:	No
Transfer Facility Activity:	No
Recycler Activity with Storage:	No
Small Quantity On-Site Burner Exemption:	No
Smelting Melting and Refining Furnace Exemption:	No
Underground Injection Control:	No
Off-Site Waste Receipt:	No
Universal Waste Indicator:	Yes
Universal Waste Destination Facility:	Yes
Federal Universal Waste:	No
Active Site Fed-Reg Treatment Storage and Disposal Facility:	Not reported
Active Site Converter Treatment storage and Disposal Facility:	Not reported
Active Site State-Reg Treatment Storage and Disposal Facility:	Not reported
Active Site State-Reg Handler:	---
Federal Facility Indicator:	Not reported
Hazardous Secondary Material Indicator:	N
Sub-Part K Indicator:	Not reported
Commercial TSD Indicator:	No
Treatment Storage and Disposal Type:	Not reported
2018 GPRA Permit Baseline:	Not on the Baseline
2018 GPRA Renewals Baseline:	Not on the Baseline
Permit Renewals Workload Universe:	Not reported
Permit Workload Universe:	Not reported
Permit Progress Universe:	Not reported
Post-Closure Workload Universe:	Not reported
Closure Workload Universe:	Not reported
202 GPRA Corrective Action Baseline:	No
Corrective Action Workload Universe:	No
Subject to Corrective Action Universe:	No
Non-TSDFs Where RCRA CA has Been Imposed Universe:	No
TSDFs Potentially Subject to CA Under 3004 (u)/(v) Universe:	No
TSDFs Only Subject to CA under Discretionary Auth Universe:	No
Corrective Action Priority Ranking:	No NCAPS ranking
Environmental Control Indicator:	No
Institutional Control Indicator:	No
Human Exposure Controls Indicator:	N/A
Groundwater Controls Indicator:	N/A
Operating TSDF Universe:	Not reported
Full Enforcement Universe:	Not reported
Significant Non-Complier Universe:	No
Unaddressed Significant Non-Complier Universe:	No
Addressed Significant Non-Complier Universe:	No
Significant Non-Complier With a Compliance Schedule Universe:	No
Financial Assurance Required:	Not reported
Handler Date of Last Change:	2018-09-07 19:38:31.0
Recognized Trader-Importer:	No
Recognized Trader-Exporter:	No
Importer of Spent Lead Acid Batteries:	No

Map ID
Direction
Distance
Elevation

MAP FINDINGS

Site

Database(s)

EDR ID Number
EPA ID Number

CAPITAL TIRE CENTER (Continued)

1024868682

Exporter of Spent Lead Acid Batteries: No
Recycler Activity Without Storage: No
Manifest Broker: No
Sub-Part P Indicator: No

Handler - Owner Operator:

Owner/Operator Indicator: Operator
Owner/Operator Name: LUPE PADILLA
Legal Status: Other
Date Became Current: Not reported
Date Ended Current: Not reported
Owner/Operator Address: 7801 ROSEMEAD BLVD
Owner/Operator City,State,Zip: PICO RIVERA, CA 90660
Owner/Operator Telephone: 310-922-2776
Owner/Operator Telephone Ext: Not reported
Owner/Operator Fax: Not reported
Owner/Operator Email: Not reported

Owner/Operator Indicator: Owner
Owner/Operator Name: OSCAR E PALENCIA
Legal Status: Other
Date Became Current: Not reported
Date Ended Current: Not reported
Owner/Operator Address: 7801 ROSEMEAD BLVD
Owner/Operator City,State,Zip: PICO RIVERA, CA 90660-0000
Owner/Operator Telephone: 213-705-4324
Owner/Operator Telephone Ext: Not reported
Owner/Operator Fax: Not reported
Owner/Operator Email: Not reported

Historic Generators:

Receive Date: 2018-06-28 00:00:00.0
Handler Name: CAPITAL TIRE CENTER
Federal Waste Generator Description: Not a generator, verified
State District Owner: Not reported
Large Quantity Handler of Universal Waste: No
Recognized Trader Importer: No
Recognized Trader Exporter: No
Spent Lead Acid Battery Importer: No
Spent Lead Acid Battery Exporter: No
Current Record: Yes
Non Storage Recycler Activity: Not reported
Electronic Manifest Broker: Not reported

List of NAICS Codes and Descriptions:

NAICS Code: 56299
NAICS Description: ALL OTHER WASTE MANAGEMENT SERVICES

Facility Has Received Notices of Violations:

Violations: No Violations Found

Evaluation Action Summary:

Evaluations: No Evaluations Found

MAP FINDINGS

Map ID
 Direction
 Distance
 Elevation

Site

Database(s)

EDR ID Number
 EPA ID Number

F50
NE
1/8-1/4
0.135 mi.
712 ft.
Site 2 of 2 in cluster F

CA LUST
CA Cortese
CA LOS ANGELES CO. HMS
CA CERS
U002279386
N/A

Relative:
Higher
Actual:
151 ft.

LUST:
 Name: ECONO LUBE N TUNE
 Address: 7801 ROSEMEAD BLVD S
 City,State,Zip: PICO RIVERA, CA 90660
 Lead Agency: LOS ANGELES RWQCB (REGION 4)
 Case Type: LUST Cleanup Site
 Geo Track: http://geotracker.waterboards.ca.gov/profile_report.asp?global_id=T0603766674
 Global Id: T0603766674
 Latitude: 33.970823
 Longitude: -118.105579
 Status: Completed - Case Closed
 Status Date: 04/10/2018
 Case Worker: WLL
 RB Case Number: R-22218
 Local Agency: LOS ANGELES COUNTY
 File Location: Not reported
 Local Case Number: Not reported
 Potential Media Affect: Soil
 Potential Contaminants of Concern: Waste Oil / Motor / Hydraulic / Lubricating
 Site History: Not reported

LUST:
 Global Id: T0603766674
 Contact Type: Local Agency Caseworker
 Contact Name: PHILLIP GHARIBIANS-TABRIZI
 Organization Name: LOS ANGELES COUNTY
 Address: 900 S. FREMONT AVE.
 City: ALHAMBRA
 Email: pgharibians@dpw.lacounty.gov
 Phone Number: Not reported

LUST:
 Global Id: T0603766674
 Contact Type: Regional Board Caseworker
 Contact Name: WENDY LIU
 Organization Name: LOS ANGELES RWQCB (REGION 4)
 Address: 320 W 4th Street, Suite 200
 City: LOS ANGELES
 Email: wliu@waterboards.ca.gov
 Phone Number: 2135766760

LUST:
 Global Id: T0603766674
 Action Type: RESPONSE
 Date: 07/21/2017
 Action: Soil and Water Investigation Report

LUST:
 Global Id: T0603766674
 Action Type: RESPONSE
 Date: 01/15/2012
 Action: Other Report / Document

LUST:
 Global Id: T0603766674
 Action Type: RESPONSE

Map ID
Direction
Distance
Elevation

MAP FINDINGS

Site

Database(s)

EDR ID Number
EPA ID Number

ECONO LUBE N'TUNE (Continued)

U002279386

Date: 05/09/2016
Action: Correspondence

Global Id: T0603766674
Action Type: ENFORCEMENT
Date: 09/12/2011
Action: Referral to Regional Board

Global Id: T0603766674
Action Type: ENFORCEMENT
Date: 10/26/2015
Action: Health and Safety Code Section 25296.10(c)

Global Id: T0603766674
Action Type: ENFORCEMENT
Date: 04/08/2016
Action: Staff Letter

Global Id: T0603766674
Action Type: ENFORCEMENT
Date: 04/13/2017
Action: Staff Letter

Global Id: T0603766674
Action Type: ENFORCEMENT
Date: 11/30/2011
Action: Staff Letter

Global Id: T0603766674
Action Type: ENFORCEMENT
Date: 01/24/2017
Action: Staff Letter

Global Id: T0603766674
Action Type: ENFORCEMENT
Date: 01/10/2018
Action: Notification - Preclosure

Global Id: T0603766674
Action Type: ENFORCEMENT
Date: 04/10/2018
Action: Closure/No Further Action Letter

Global Id: T0603766674
Action Type: RESPONSE
Date: 03/06/2017
Action: Soil and Water Investigation Workplan - Regulator Responded

Global Id: T0603766674
Action Type: Other
Date: 10/03/1998
Action: Leak Discovery

Global Id: T0603766674
Action Type: Other
Date: 10/03/1998
Action: Leak Reported

Map ID
Direction
Distance
Elevation

MAP FINDINGS

Site

Database(s)

EDR ID Number
EPA ID Number

ECONO LUBE N'TUNE (Continued)

U002279386

Global Id: T0603766674
Action Type: RESPONSE
Date: 01/15/2016
Action: Other Report / Document

LUST:

Global Id: T0603766674
Status: Open - Case Begin Date
Status Date: 10/03/1998

Global Id: T0603766674
Status: Open - Site Assessment
Status Date: 10/03/1998

Global Id: T0603766674
Status: Open - Site Assessment
Status Date: 11/30/2011

Global Id: T0603766674
Status: Open - Eligible for Closure
Status Date: 01/10/2018

Global Id: T0603766674
Status: Completed - Case Closed
Status Date: 04/10/2018

CORTESE:

Name: ECONO LUBE N TUNE
Address: 7801 ROSEMEAD BLVD S
City,State,Zip: PICO RIVERA, CA 90660
Region: CORTESE
Envirostor Id: Not reported
Global ID: T0603766674
Site/Facility Type: LUST CLEANUP SITE
Cleanup Status: COMPLETED - CASE CLOSED
Status Date: Not reported
Site Code: Not reported
Latitude: Not reported
Longitude: Not reported
Owner: Not reported
Enf Type: Not reported
Swat R: Not reported
Flag: active
Order No: Not reported
Waste Discharge System No: Not reported
Effective Date: Not reported
Region 2: Not reported
WID Id: Not reported
Solid Waste Id No: Not reported
Waste Management Uit Name: Not reported
File Name: Active Open

LOS ANGELES CO. HMS:

Name: ECONO LUBE N'TUNE
Address: 7801 ROSEMEAD BLVD

Map ID
Direction
Distance
Elevation

MAP FINDINGS

Site

Database(s)

EDR ID Number
EPA ID Number

ECONO LUBE N'TUNE (Continued)

U002279386

City,State,Zip: PICO RIVERA, CA 90660
Region: LA
Permit Category: T
Facility Id: 004161-022218
Facility Type: 1
Facility Status: Removed
Area: 1L
Permit Number: 000120371
Permit Status: Removed

Name: ECONO LUBE N'TUNE
Address: 7801 ROSEMEAD BLVD
City,State,Zip: PICO RIVERA, CA 90660
Region: LA
Permit Category: Not reported
Facility Id: 004161-026166
Facility Type: Not reported
Facility Status: OPEN
Area: 1L
Permit Number: Not reported
Permit Status: Not reported

Name: ECONO LUBE N'TUNE
Address: 7801 ROSEMEAD BLVD
City,State,Zip: PICO RIVERA, CA 90660
Region: LA
Permit Category: I
Facility Id: 004161-104310
Facility Type: 05
Facility Status: Closed
Area: 1L
Permit Number: 000003255
Permit Status: Closed

CERS:

Name: ECONO LUBE N TUNE
Address: 7801 ROSEMEAD BLVD S
City,State,Zip: PICO RIVERA, CA 90660
Site ID: 211739
CERS ID: T0603766674
CERS Description: Leaking Underground Storage Tank Cleanup Site

Affiliation:

Affiliation Type Desc: Regional Board Caseworker
Entity Name: WENDY LIU - LOS ANGELES RWQCB (REGION 4)
Entity Title: Not reported
Affiliation Address: 320 W 4th Street, Suite 200
Affiliation City: LOS ANGELES
Affiliation State: CA
Affiliation Country: Not reported
Affiliation Zip: Not reported
Affiliation Phone: 2135766760

Affiliation Type Desc: Local Agency Caseworker
Entity Name: PHILLIP GHARIBIANS-TABRIZI - LOS ANGELES COUNTY
Entity Title: Not reported
Affiliation Address: 900 S. FREMONT AVE.

Map ID
Direction
Distance
Elevation

MAP FINDINGS

Site

Database(s)

EDR ID Number
EPA ID Number

ECONO LUBE N'TUNE (Continued)

U002279386

Affiliation City: ALHAMBRA
Affiliation State: CA
Affiliation Country: Not reported
Affiliation Zip: Not reported
Affiliation Phone: Not reported

G51 RUSH TRUCK CENTERS PICO RIVERA
NNE 8830 E SLAUSON AVE # 2
1/8-1/4 PICO RIVERA, CA 90660
0.144 mi.
759 ft. Site 1 of 8 in cluster G

CA AST A100424007
N/A

Relative:
Higher
Actual:
150 ft.

AST:
Name: RUSH TRUCK CENTERS PICO RIVERA
Address: 8830 E SLAUSON AVE # 2
City/Zip: PICO RIVERA,90660
Certified Unified Program Agencies: Not reported
Owner: RUSH TRUCK CENTERS OF CA INC
Total Gallons: Not reported
CERSID: 10297636
Facility ID: LACoFA0025173
Business Name: Rush Truck Centers of California Inc.
Phone: (562) 566-1800
Fax: Not reported
Mailing Address: 8830 E SLAUSON AVE
Mailing Address City: PICO RIVERA
Mailing Address State: CA
Mailing Address Zip Code: 90660
Operator Name: Rush Truck Centers - Pico Rivera
Operator Phone: (562) 566-1800
Owner Phone: 830-626-5200
Owner Mail Address: 555 IH 35 South, Suite 500
Owner State: TX
Owner Zip Code: 78130
Owner Country: United States
Property Owner Name: Not reported
Property Owner Phone: Not reported
Property Owner Mailing Address: Not reported
Property Owner City: Not reported
Property Owner Stat : Not reported
Property Owner Zip Code: Not reported
Property Owner Country: Not reported
EPAID: CAD981453673

Map ID
 Direction
 Distance
 Elevation

MAP FINDINGS

Site

Database(s)

EDR ID Number
 EPA ID Number

G52
NNE
1/8-1/4
0.144 mi.
759 ft.
Relative:
Higher
Actual:
150 ft.

RUSH TRUCK CENTER OF CA INC
8830 E SLAUSON AVE
PICO RIVERA, CA 90660
Site 2 of 8 in cluster G

RCRA-LQG **1000375254**
CA LUST **CAD981453673**
CA CERS HAZ WASTE
CA SWEEPS UST
CA HIST UST
CA CERS TANKS
CA FID UST
FINDS
ECHO
CA Cortese
CA EMI
CA HAZNET
CA HIST CORTESE
CA LOS ANGELES CO. HMS
CA CERS
CA HWTS

RCRA-LQG:

Date Form Received by Agency:	2007-10-26 00:00:00.0
Handler Name:	RUSH ENTERPRISES OF CALIFORNIA INC
Handler Address:	8830 E SLAUSON AVE
Handler City,State,Zip:	PICO RIVERA, CA 90660
EPA ID:	CAD981453673
Contact Name:	BEN NEWLAND
Contact Address:	PO BOX 223
Contact City,State,Zip:	PICO RIVERA, CA 90660
Contact Telephone:	562-949-5451 x18863
Contact Fax:	Not reported
Contact Email:	Not reported
Contact Title:	Not reported
EPA Region:	09
Land Type:	Private
Federal Waste Generator Description:	Large Quantity Generator
Non-Notifier:	Not reported
Biennial Report Cycle:	Not reported
Accessibility:	Not reported
Active Site Indicator:	Handler Activities
State District Owner:	Not reported
State District:	Not reported
Mailing Address:	PO BOX 223
Mailing City,State,Zip:	PICO RIVERA, CA 90660
Owner Name:	RICHARD R SHADE JR
Owner Type:	Private
Operator Name:	RUSH ENTERPRISES OF CALIFORNIA INC
Operator Type:	Private
Short-Term Generator Activity:	No
Importer Activity:	No
Mixed Waste Generator:	No
Transporter Activity:	No
Transfer Facility Activity:	No
Recycler Activity with Storage:	No
Small Quantity On-Site Burner Exemption:	No
Smelting Melting and Refining Furnace Exemption:	No
Underground Injection Control:	No
Off-Site Waste Receipt:	No
Universal Waste Indicator:	No
Universal Waste Destination Facility:	No
Federal Universal Waste:	No
Active Site Fed-Reg Treatment Storage and Disposal Facility:	Not reported

Map ID
 Direction
 Distance
 Elevation

MAP FINDINGS

Site

Database(s)

EDR ID Number
 EPA ID Number

RUSH TRUCK CENTER OF CA INC (Continued)

1000375254

Active Site Converter Treatment storage and Disposal Facility:	Not reported
Active Site State-Reg Treatment Storage and Disposal Facility:	Not reported
Active Site State-Reg Handler:	---
Federal Facility Indicator:	Not reported
Hazardous Secondary Material Indicator:	N
Sub-Part K Indicator:	Not reported
Commercial TSD Indicator:	No
Treatment Storage and Disposal Type:	Not reported
2018 GPRA Permit Baseline:	Not on the Baseline
2018 GPRA Renewals Baseline:	Not on the Baseline
Permit Renewals Workload Universe:	Not reported
Permit Workload Universe:	Not reported
Permit Progress Universe:	Not reported
Post-Closure Workload Universe:	Not reported
Closure Workload Universe:	Not reported
202 GPRA Corrective Action Baseline:	No
Corrective Action Workload Universe:	No
Subject to Corrective Action Universe:	No
Non-TSDFs Where RCRA CA has Been Imposed Universe:	No
TSDFs Potentially Subject to CA Under 3004 (u)/(v) Universe:	No
TSDFs Only Subject to CA under Discretionary Auth Universe:	No
Corrective Action Priority Ranking:	No NCAPS ranking
Environmental Control Indicator:	No
Institutional Control Indicator:	No
Human Exposure Controls Indicator:	N/A
Groundwater Controls Indicator:	N/A
Operating TSDF Universe:	Not reported
Full Enforcement Universe:	Not reported
Significant Non-Complier Universe:	No
Unaddressed Significant Non-Complier Universe:	No
Addressed Significant Non-Complier Universe:	No
Significant Non-Complier With a Compliance Schedule Universe:	No
Financial Assurance Required:	Not reported
Handler Date of Last Change:	2007-11-07 16:42:14.0
Recognized Trader-Importer:	No
Recognized Trader-Exporter:	No
Importer of Spent Lead Acid Batteries:	No
Exporter of Spent Lead Acid Batteries:	No
Recycler Activity Without Storage:	No
Manifest Broker:	No
Sub-Part P Indicator:	No

Hazardous Waste Summary:

Waste Code:	D001
Waste Description:	IGNITABLE WASTE
Waste Code:	D002
Waste Description:	CORROSIVE WASTE
Waste Code:	D007
Waste Description:	CHROMIUM
Waste Code:	D008
Waste Description:	LEAD
Waste Code:	F001

Map ID
Direction
Distance
Elevation

MAP FINDINGS

Site

Database(s)

EDR ID Number
EPA ID Number

RUSH TRUCK CENTER OF CA INC (Continued)

1000375254

Waste Description: THE FOLLOWING SPENT HALOGENATED SOLVENTS USED IN DEGREASING: TETRACHLOROETHYLENE, TRICHLOROETHYLENE, METHYLENE CHLORIDE, 1,1,1-TRICHLOROETHANE, CARBON TETRACHLORIDE AND CHLORINATED FLUOROCARBONS; ALL SPENT SOLVENT MIXTURES/BLENDS USED IN DEGREASING CONTAINING, BEFORE USE, A TOTAL OF TEN PERCENT OR MORE (BY VOLUME) OF ONE OR MORE OF THE ABOVE HALOGENATED SOLVENTS OR THOSE SOLVENTS LISTED IN F002, F004, AND F005; AND STILL BOTTOMS FROM THE RECOVERY OF THESE SPENT SOLVENTS AND SPENT SOLVENT MIXTURES.

Waste Code: F002
Waste Description: THE FOLLOWING SPENT HALOGENATED SOLVENTS: TETRACHLOROETHYLENE, METHYLENE CHLORIDE, TRICHLOROETHYLENE, 1,1,1-TRICHLOROETHANE, CHLOROBENZENE, 1,1,2-TRICHLORO-1,2,2-TRIFLUOROETHANE, ORTHO-DICHLOROBENZENE, TRICHLOROFLUOROMETHANE, AND 1,1,2, TRICHLOROETHANE; ALL SPENT SOLVENT MIXTURES/BLENDS CONTAINING, BEFORE USE, A TOTAL OF TEN PERCENT OR MORE (BY VOLUME) OF ONE OR MORE OF THE ABOVE HALOGENATED SOLVENTS OR THOSE SOLVENTS LISTED IN F001, F004, AND F005; AND STILL BOTTOMS FROM THE RECOVERY OF THESE SPENT SOLVENTS AND SPENT SOLVENT MIXTURES.

Waste Code: F005
Waste Description: THE FOLLOWING SPENT NONHALOGENATED SOLVENTS: TOLUENE, METHYL ETHYL KETONE, CARBON DISULFIDE, ISOBUTANOL, PYRIDINE, BENZENE, 2-ETHOXYETHANOL, AND 2-NITROPROPANE; ALL SPENT SOLVENT MIXTURES/BLENDS CONTAINING, BEFORE USE, A TOTAL OF TEN PERCENT OR MORE (BY VOLUME) OF ONE OR MORE OF THE ABOVE NONHALOGENATED SOLVENTS OR THOSE SOLVENTS LISTED IN F001, F002, OR F004; AND STILL BOTTOMS FROM THE RECOVERY OF THESE SPENT SOLVENTS AND SPENT SOLVENT MIXTURES.

Handler - Owner Operator:

Owner/Operator Indicator:	Operator
Owner/Operator Name:	RUSH ENTERPRISES OF CALIFORNIA INC
Legal Status:	Private
Date Became Current:	1994-02-01 00:00:00.
Date Ended Current:	Not reported
Owner/Operator Address:	Not reported
Owner/Operator City,State,Zip:	Not reported
Owner/Operator Telephone:	Not reported
Owner/Operator Telephone Ext:	Not reported
Owner/Operator Fax:	Not reported
Owner/Operator Email:	Not reported

Owner/Operator Indicator:	Owner
Owner/Operator Name:	MARVIN RUSH
Legal Status:	Private
Date Became Current:	Not reported
Date Ended Current:	Not reported
Owner/Operator Address:	8830 E SLAUSON AVE
Owner/Operator City,State,Zip:	PICO RIVERA, CA 90660
Owner/Operator Telephone:	562-949-5451
Owner/Operator Telephone Ext:	Not reported
Owner/Operator Fax:	Not reported
Owner/Operator Email:	Not reported

Owner/Operator Indicator:	Owner
Owner/Operator Name:	RICHARD R SHADE JR
Legal Status:	Private

Map ID
Direction
Distance
Elevation

MAP FINDINGS

Site

Database(s)

EDR ID Number
EPA ID Number

RUSH TRUCK CENTER OF CA INC (Continued)

1000375254

Date Became Current: 1965-01-01 00:00:00.
Date Ended Current: Not reported
Owner/Operator Address: PO BOX 957
Owner/Operator City,State,Zip: SUMMERLAND, CA 93067
Owner/Operator Telephone: Not reported
Owner/Operator Telephone Ext: Not reported
Owner/Operator Fax: Not reported
Owner/Operator Email: Not reported

Historic Generators:

Receive Date: 2000-03-27 00:00:00.0
Handler Name: RUSH TRUCK CENTERS PICO RIVERA
Federal Waste Generator Description: Small Quantity Generator
State District Owner: Not reported
Large Quantity Handler of Universal Waste: No
Recognized Trader Importer: No
Recognized Trader Exporter: No
Spent Lead Acid Battery Importer: No
Spent Lead Acid Battery Exporter: No
Current Record: No
Non Storage Recycler Activity: Not reported
Electronic Manifest Broker: Not reported

Receive Date: 2007-10-26 00:00:00.0
Handler Name: RUSH ENTERPRISES OF CALIFORNIA INC
Federal Waste Generator Description: Large Quantity Generator
State District Owner: Not reported
Large Quantity Handler of Universal Waste: No
Recognized Trader Importer: No
Recognized Trader Exporter: No
Spent Lead Acid Battery Importer: No
Spent Lead Acid Battery Exporter: No
Current Record: Yes
Non Storage Recycler Activity: Not reported
Electronic Manifest Broker: Not reported

List of NAICS Codes and Descriptions:

NAICS Code: 44111
NAICS Description: NEW CAR DEALERS

NAICS Code: 81121
NAICS Description: AUTOMOTIVE BODY, PAINT, AND INTERIOR REPAIR AND MAINTENANCE

Facility Has Received Notices of Violations:

Violations: No Violations Found

Evaluation Action Summary:

Evaluations: No Evaluations Found

LUST:

Name: RUSH PETERBILT
Address: 8830 SLAUSON AVE E
City,State,Zip: PICO RIVERA, CA 90660
Lead Agency: LOS ANGELES RWQCB (REGION 4)

Map ID
Direction
Distance
Elevation

MAP FINDINGS

Site

Database(s)

EDR ID Number
EPA ID Number

RUSH TRUCK CENTER OF CA INC (Continued)

1000375254

Case Type: LUST Cleanup Site
Geo Track: http://geotracker.waterboards.ca.gov/profile_report.asp?global_id=T0603705334
Global Id: T0603705334
Latitude: 33.9717015
Longitude: -118.1076889
Status: Completed - Case Closed
Status Date: 11/22/2006
Case Worker: NC
RB Case Number: R-21549
Local Agency: LOS ANGELES COUNTY
File Location: Not reported
Local Case Number: Not reported
Potential Media Affect: Aquifer used for drinking water supply
Potential Contaminants of Concern: Other Solvent or Non-Petroleum Hydrocarbon
Site History: Not reported

LUST:

Global Id: T0603705334
Contact Type: Local Agency Caseworker
Contact Name: JOHN AWUJO
Organization Name: LOS ANGELES COUNTY
Address: 900 S FREMONT AVE
City: ALHAMBRA
Email: jawujo@dpw.lacounty.gov
Phone Number: 6264583507

Global Id: T0603705334
Contact Type: Regional Board Caseworker
Contact Name: NOMAN CHOWDHURY
Organization Name: LOS ANGELES RWQCB (REGION 4)
Address: 320 WEST 4TH STREET, SUITE 200
City: LOS ANGELES
Email: noman.chowdhury@waterboards.ca.gov
Phone Number: 2135766704

LUST:

Global Id: T0603705334
Action Type: ENFORCEMENT
Date: 03/04/2003
Action: Site Visit / Inspection / Sampling

Global Id: T0603705334
Action Type: RESPONSE
Date: 01/15/2005
Action: Soil and Water Investigation Report

Global Id: T0603705334
Action Type: RESPONSE
Date: 01/15/2005
Action: Monitoring Report - Quarterly

Global Id: T0603705334
Action Type: RESPONSE
Date: 05/03/2005
Action: Soil and Water Investigation Report

Global Id: T0603705334

Map ID
Direction
Distance
Elevation

MAP FINDINGS

Site

Database(s)

EDR ID Number
EPA ID Number

RUSH TRUCK CENTER OF CA INC (Continued)

1000375254

Action Type: ENFORCEMENT
Date: 04/08/2003
Action: 13267 Requirement

Global Id: T0603705334
Action Type: ENFORCEMENT
Date: 09/09/2004
Action: Staff Letter

Global Id: T0603705334
Action Type: ENFORCEMENT
Date: 09/21/2006
Action: Site Visit / Inspection / Sampling

Global Id: T0603705334
Action Type: RESPONSE
Date: 09/30/2006
Action: Electronic Reporting Submittal Due

Global Id: T0603705334
Action Type: ENFORCEMENT
Date: 11/22/2006
Action: Closure/No Further Action Letter

Global Id: T0603705334
Action Type: ENFORCEMENT
Date: 08/15/2006
Action: Staff Letter

Global Id: T0603705334
Action Type: ENFORCEMENT
Date: 10/31/2006
Action: Notification - Preclosure

Global Id: T0603705334
Action Type: ENFORCEMENT
Date: 10/10/2001
Action: Staff Letter

Global Id: T0603705334
Action Type: Other
Date: 06/04/1998
Action: Leak Discovery

Global Id: T0603705334
Action Type: Other
Date: 01/04/1999
Action: Leak Reported

Global Id: T0603705334
Action Type: ENFORCEMENT
Date: 10/31/2002
Action: Staff Letter

Global Id: T0603705334
Action Type: RESPONSE
Date: 07/15/2003

Map ID
Direction
Distance
Elevation

MAP FINDINGS

Site

Database(s)

EDR ID Number
EPA ID Number

RUSH TRUCK CENTER OF CA INC (Continued)

1000375254

Action: Soil and Water Investigation Workplan

Global Id: T0603705334
Action Type: RESPONSE
Date: 07/15/2003
Action: Interim Remedial Action Plan

Global Id: T0603705334
Action Type: RESPONSE
Date: 07/15/2003
Action: Soil and Water Investigation Workplan

Global Id: T0603705334
Action Type: RESPONSE
Date: 07/15/2003
Action: Soil and Water Investigation Report

Global Id: T0603705334
Action Type: REMEDIATION
Date: 06/10/1998
Action: Excavation

LUST:

Global Id: T0603705334
Status: Open - Case Begin Date
Status Date: 06/04/1998

Global Id: T0603705334
Status: Open - Site Assessment
Status Date: 01/04/1999

Global Id: T0603705334
Status: Open - Site Assessment
Status Date: 10/10/2001

Global Id: T0603705334
Status: Open - Site Assessment
Status Date: 08/10/2004

Global Id: T0603705334
Status: Completed - Case Closed
Status Date: 11/22/2006

LUST REG 4:

Region: 4
Regional Board: 04
County: Los Angeles
Facility Id: R-21549
Status: Preliminary site assessment workplan submitted
Substance: Hydrocarbons
Substance Quantity: Not reported
Local Case No: Not reported
Case Type: Soil
Abatement Method Used at the Site: OT
Global ID: T0603705334

Map ID
Direction
Distance
Elevation

MAP FINDINGS

Site

Database(s)

EDR ID Number
EPA ID Number

RUSH TRUCK CENTER OF CA INC (Continued)

1000375254

W Global ID: Not reported
Staff: NC
Local Agency: 19000
Cross Street: CROSSWAY DR
Enforcement Type: DLLET
Date Leak Discovered: 6/4/1998
Date Leak First Reported: 1/4/1999
Date Leak Record Entered: 2/24/1999
Date Confirmation Began: 1/4/1999
Date Leak Stopped: Not reported
Date Case Last Changed on Database: 7/24/2001
Date the Case was Closed: Not reported
How Leak Discovered: Tank Closure
How Leak Stopped: Not reported
Cause of Leak: Not reported
Leak Source: Tank
Operator: BEN NEULAND
Water System: Not reported
Well Name: Not reported
Approx. Dist To Production Well (ft): 2216.3471628970927723665555402
Source of Cleanup Funding: Tank
Preliminary Site Assessment Workplan Submitted: 10/10/2001
Preliminary Site Assessment Began: Not reported
Pollution Characterization Began: Not reported
Remediation Plan Submitted: Not reported
Remedial Action Underway: Not reported
Post Remedial Action Monitoring Began: Not reported
Enforcement Action Date: Not reported
Historical Max MTBE Date: Not reported
Hist Max MTBE Conc in Groundwater: Not reported
Hist Max MTBE Conc in Soil: Not reported
Significant Interim Remedial Action Taken: Not reported
GW Qualifier: Not reported
Soil Qualifier: Not reported
Organization: Not reported
Owner Contact: Not reported
Responsible Party: BOB COUKLIN
RP Address: 8830 E. SLAUSON AVE.
Program: LUST
Lat/Long: 33.9717015 / -1
Local Agency Staff: Not reported
Beneficial Use: Not reported
Priority: Not reported
Cleanup Fund Id: Not reported
Suspended: Not reported
Assigned Name: Not reported
Summary: Not reported

CERS HAZ WASTE:

Name: RUSH TRUCK CENTERS LOS ANGELES
Address: 8830 E SLAUSON AVE # 2
City,State,Zip: PICO RIVERA, CA 90660
Site ID: 401001
CERS ID: 10297636
CERS Description: Hazardous Waste Generator

Map ID
Direction
Distance
Elevation

MAP FINDINGS

Site

Database(s)

EDR ID Number
EPA ID Number

RUSH TRUCK CENTER OF CA INC (Continued)

1000375254

SWEEPS UST:

Name: ENGS MOTOR TRUCK CO
Address: 8830 E SLAUSON AVE
City: PICO RIVERA
Status: Active
Comp Number: 664
Number: 9
Board Of Equalization: 44-007470
Referral Date: 06-30-89
Action Date: Not reported
Created Date: 06-30-89
Owner Tank Id: Not reported
SWRCB Tank Id: 19-000-000664-000001
Tank Status: A
Capacity: Not reported
Active Date: 06-30-89
Tank Use: UNKNOWN
STG: W
Content: Not reported
Number Of Tanks: 5

Name: ENGS MOTOR TRUCK CO
Address: 8830 E SLAUSON AVE
City: PICO RIVERA
Status: Active
Comp Number: 664
Number: 9
Board Of Equalization: 44-007470
Referral Date: 06-30-89
Action Date: Not reported
Created Date: 06-30-89
Owner Tank Id: Not reported
SWRCB Tank Id: 19-000-000664-000002
Tank Status: A
Capacity: Not reported
Active Date: 06-30-89
Tank Use: UNKNOWN
STG: W
Content: Not reported
Number Of Tanks: Not reported

Name: ENGS MOTOR TRUCK CO
Address: 8830 E SLAUSON AVE
City: PICO RIVERA
Status: Active
Comp Number: 664
Number: 9
Board Of Equalization: 44-007470
Referral Date: 06-30-89
Action Date: Not reported
Created Date: 06-30-89
Owner Tank Id: Not reported
SWRCB Tank Id: 19-000-000664-000003
Tank Status: A
Capacity: Not reported
Active Date: 06-30-89
Tank Use: UNKNOWN

Map ID
Direction
Distance
Elevation

MAP FINDINGS

Site

Database(s)

EDR ID Number
EPA ID Number

RUSH TRUCK CENTER OF CA INC (Continued)

1000375254

STG: W
Content: Not reported
Number Of Tanks: Not reported

Name: ENGS MOTOR TRUCK CO
Address: 8830 E SLAUSON AVE
City: PICO RIVERA
Status: Active
Comp Number: 664
Number: 9
Board Of Equalization: 44-007470
Referral Date: 06-30-89
Action Date: Not reported
Created Date: 06-30-89
Owner Tank Id: Not reported
SWRCB Tank Id: 19-000-000664-000004
Tank Status: A
Capacity: Not reported
Active Date: 06-30-89
Tank Use: UNKNOWN
STG: W
Content: Not reported
Number Of Tanks: Not reported

Name: ENGS MOTOR TRUCK CO
Address: 8830 E SLAUSON AVE
City: PICO RIVERA
Status: Active
Comp Number: 664
Number: 9
Board Of Equalization: 44-007470
Referral Date: 06-30-89
Action Date: Not reported
Created Date: 06-30-89
Owner Tank Id: Not reported
SWRCB Tank Id: 19-000-000664-000005
Tank Status: A
Capacity: Not reported
Active Date: 06-30-89
Tank Use: UNKNOWN
STG: W
Content: Not reported
Number Of Tanks: Not reported

HIST UST:

Name: ENGS MOTOR TRUCK CO
Address: 8830 E SLAUSON AVENUE
City,State,Zip: PICO RIVERA, CA 90660
File Number: 00026480
URL: <http://geotracker.waterboards.ca.gov/ustpdfs/pdf/00026480.pdf>
Region: STATE
Facility ID: 00000041162
Facility Type: Other
Other Type: TRUCK SALES & SERVIC
Contact Name: Not reported
Telephone: 2139495451
Owner Name: ENGS MOTOR TRUCK CO.

Map ID
Direction
Distance
Elevation

MAP FINDINGS

Site

Database(s)

EDR ID Number
EPA ID Number

RUSH TRUCK CENTER OF CA INC (Continued)

1000375254

Owner Address: 8830 E. SLAUSON AVE.
Owner City,St,Zip: PICO RIVERA, CA 90660
Total Tanks: 0004

Tank Num: 001
Container Num: 1
Year Installed: 1971
Tank Capacity: 00010000
Tank Used for: PRODUCT
Type of Fuel: UNLEADED
Container Construction Thickness: Not reported
Leak Detection: Visual

Tank Num: 002
Container Num: 2
Year Installed: 1971
Tank Capacity: 00001000
Tank Used for: WASTE
Type of Fuel: Not reported
Container Construction Thickness: Not reported
Leak Detection: Visual

Tank Num: 003
Container Num: 3
Year Installed: 1971
Tank Capacity: 00001000
Tank Used for: WASTE
Type of Fuel: Not reported
Container Construction Thickness: Not reported
Leak Detection: Visual

Tank Num: 004
Container Num: 4
Year Installed: 1971
Tank Capacity: 00000500
Tank Used for: WASTE
Type of Fuel: WASTE OIL
Container Construction Thickness: Not reported
Leak Detection: Visual

[Click here for Geo Tracker PDF:](#)

CERS TANKS:

Name: RUSH TRUCK CENTERS LOS ANGELES
Address: 8830 E SLAUSON AVE # 2
City,State,Zip: PICO RIVERA, CA 90660
Site ID: 401001
CERS ID: 10297636
CERS Description: Aboveground Petroleum Storage

CA FID UST:

Facility ID: 19021640
Regulated By: UTNKA
Regulated ID: 00041162
Cortese Code: Not reported
SIC Code: Not reported

Map ID
Direction
Distance
Elevation

MAP FINDINGS

Site

Database(s)

EDR ID Number
EPA ID Number

RUSH TRUCK CENTER OF CA INC (Continued)

1000375254

Facility Phone: 8180000000
Mail To: Not reported
Mailing Address: 8830 E SLAUSON AVE
Mailing Address 2: Not reported
Mailing City,St,Zip: PICO RIVERA
Contact: Not reported
Contact Phone: Not reported
DUNs Number: Not reported
NPDES Number: Not reported
EPA ID: Not reported
Comments: Not reported
Status: Active

FINDS:

Registry ID: 110009537126

Click Here:

Environmental Interest/Information System:

AIR EMISSIONS CLASSIFICATION UNKNOWN
California Hazardous Waste Tracking System - Datamart (HWTS-DATAMART) provides California with information on hazardous waste shipments for generators, transporters, and treatment, storage, and disposal facilities.
RCRAInfo is a national information system that supports the Resource Conservation and Recovery Act (RCRA) program through the tracking of events and activities related to facilities that generate, transport, and treat, store, or dispose of hazardous waste. RCRAInfo allows RCRA program staff to track the notification, permit, compliance, and corrective action activities required under RCRA.
STATE MASTER

Click this hyperlink while viewing on your computer to access additional FINDS: detail in the EDR Site Report.

ECHO:

Envid: 1000375254
Registry ID: 110009537126
DFR URL: <http://echo.epa.gov/detailed-facility-report?fid=110009537126>
Name: RUSH TRUCK CENTER OF CA INC
Address: 8830 E SLAUSON AVE
City,State,Zip: PICO RIVERA, CA 90660

CORTESE:

Name: RUSH PETERBILT
Address: 8830 SLAUSON AVE E
City,State,Zip: PICO RIVERA, CA 90660
Region: CORTESE
Envirostor Id: Not reported
Global ID: T0603705334
Site/Facility Type: LUST CLEANUP SITE
Cleanup Status: COMPLETED - CASE CLOSED
Status Date: Not reported
Site Code: Not reported
Latitude: Not reported
Longitude: Not reported
Owner: Not reported

Map ID
Direction
Distance
Elevation

MAP FINDINGS

Site

Database(s)

EDR ID Number
EPA ID Number

RUSH TRUCK CENTER OF CA INC (Continued)

1000375254

Enf Type: Not reported
Swat R: Not reported
Flag: active
Order No: Not reported
Waste Discharge System No: Not reported
Effective Date: Not reported
Region 2: Not reported
WID Id: Not reported
Solid Waste Id No: Not reported
Waste Management Uit Name: Not reported
File Name: Active Open

EMI:

Name: ENGS MOTOR TRUCK CO
Address: 8830 E SLAUSON
City,State,Zip: PICO RIVERA, CA 90660
Year: 1987
County Code: 19
Air Basin: SC
Facility ID: 23924
Air District Name: SC
SIC Code: 5599
Air District Name: SOUTH COAST AQMD
Community Health Air Pollution Info System: Not reported
Consolidated Emission Reporting Rule: Not reported
Total Organic Hydrocarbon Gases Tons/Yr: 4
Reactive Organic Gases Tons/Yr: 4
Carbon Monoxide Emissions Tons/Yr: 0
NOX - Oxides of Nitrogen Tons/Yr: 0
SOX - Oxides of Sulphur Tons/Yr: 0
Particulate Matter Tons/Yr: 0
Part. Matter 10 Micrometers and Smlr Tons/Yr:0

Name: ENGS MOTOR TRUCK CO
Address: 8830 E SLAUSON AVE
City,State,Zip: PICO RIVERA, CA 90660
Year: 1990
County Code: 19
Air Basin: SC
Facility ID: 23924
Air District Name: SC
SIC Code: 5599
Air District Name: SOUTH COAST AQMD
Community Health Air Pollution Info System: Not reported
Consolidated Emission Reporting Rule: Not reported
Total Organic Hydrocarbon Gases Tons/Yr: 4
Reactive Organic Gases Tons/Yr: 4
Carbon Monoxide Emissions Tons/Yr: 0
NOX - Oxides of Nitrogen Tons/Yr: 0
SOX - Oxides of Sulphur Tons/Yr: 0
Particulate Matter Tons/Yr: 0
Part. Matter 10 Micrometers and Smlr Tons/Yr:0

Name: ENGS MOTOR TRUCK CO
Address: 8830 E SLAUSON AV
City,State,Zip: PICO RIVERA, CA 90660
Year: 1993

Map ID
Direction
Distance
Elevation

MAP FINDINGS

Site

Database(s)

EDR ID Number
EPA ID Number

RUSH TRUCK CENTER OF CA INC (Continued)

1000375254

County Code: 19
Air Basin: SC
Facility ID: 23924
Air District Name: SC
SIC Code: 5599
Air District Name: SOUTH COAST AQMD
Community Health Air Pollution Info System: Not reported
Consolidated Emission Reporting Rule: Not reported
Total Organic Hydrocarbon Gases Tons/Yr: 4
Reactive Organic Gases Tons/Yr: 4
Carbon Monoxide Emissions Tons/Yr: 0
NOX - Oxides of Nitrogen Tons/Yr: 0
SOX - Oxides of Sulphur Tons/Yr: 0
Particulate Matter Tons/Yr: 0
Part. Matter 10 Micrometers and Smlr Tons/Yr:0

Name: ENGS MOTOR TRUCK CO
Address: 8830 E SLAUSON AV
City,State,Zip: PICO RIVERA, CA 90660
Year: 1995
County Code: 19
Air Basin: SC
Facility ID: 23924
Air District Name: SC
SIC Code: 5599
Air District Name: SOUTH COAST AQMD
Community Health Air Pollution Info System: Not reported
Consolidated Emission Reporting Rule: Not reported
Total Organic Hydrocarbon Gases Tons/Yr: 4
Reactive Organic Gases Tons/Yr: 4
Carbon Monoxide Emissions Tons/Yr: 0
NOX - Oxides of Nitrogen Tons/Yr: 0
SOX - Oxides of Sulphur Tons/Yr: 0
Particulate Matter Tons/Yr: 0
Part. Matter 10 Micrometers and Smlr Tons/Yr:0

Name: RUSH TRUCK CENTER OF CA INC
Address: 8830 E SLAUSON AVE
City,State,Zip: PICO RIVERA, CA 90660
Year: 1997
County Code: 19
Air Basin: SC
Facility ID: 100591
Air District Name: SC
SIC Code: 5511
Air District Name: SOUTH COAST AQMD
Community Health Air Pollution Info System: Not reported
Consolidated Emission Reporting Rule: Not reported
Total Organic Hydrocarbon Gases Tons/Yr: 4
Reactive Organic Gases Tons/Yr: 4
Carbon Monoxide Emissions Tons/Yr: 0
NOX - Oxides of Nitrogen Tons/Yr: 0
SOX - Oxides of Sulphur Tons/Yr: 0
Particulate Matter Tons/Yr: 0
Part. Matter 10 Micrometers and Smlr Tons/Yr:0

Name: SOUTHCOAST PETERBILT

Map ID
Direction
Distance
Elevation

MAP FINDINGS

Site

Database(s)

EDR ID Number
EPA ID Number

RUSH TRUCK CENTER OF CA INC (Continued)

1000375254

Address: 8830 E SLAUSON AVE
City,State,Zip: PICO RIVERA, CA 90660
Year: 1998
County Code: 19
Air Basin: SC
Facility ID: 100591
Air District Name: SC
SIC Code: 5511
Air District Name: SOUTH COAST AQMD
Community Health Air Pollution Info System: Not reported
Consolidated Emission Reporting Rule: Not reported
Total Organic Hydrocarbon Gases Tons/Yr: 4
Reactive Organic Gases Tons/Yr: 4
Carbon Monoxide Emissions Tons/Yr: 0
NOX - Oxides of Nitrogen Tons/Yr: 0
SOX - Oxides of Sulphur Tons/Yr: 0
Particulate Matter Tons/Yr: 0
Part. Matter 10 Micrometers and Smllr Tons/Yr:0

Name: RUSH TRUCK CENTER OF CA INC
Address: 8830 E SLAUSON AVE
City,State,Zip: PICO RIVERA, CA 90660
Year: 1999
County Code: 19
Air Basin: SC
Facility ID: 100591
Air District Name: SC
SIC Code: 5511
Air District Name: SOUTH COAST AQMD
Community Health Air Pollution Info System: Not reported
Consolidated Emission Reporting Rule: Not reported
Total Organic Hydrocarbon Gases Tons/Yr: 4
Reactive Organic Gases Tons/Yr: 4
Carbon Monoxide Emissions Tons/Yr: 0
NOX - Oxides of Nitrogen Tons/Yr: 0
SOX - Oxides of Sulphur Tons/Yr: 0
Particulate Matter Tons/Yr: 0
Part. Matter 10 Micrometers and Smllr Tons/Yr:0

Name: RUSH TRUCK CENTER OF CA INC
Address: 8830 E SLAUSON AVE
City,State,Zip: PICO RIVERA, CA 90660
Year: 2000
County Code: 19
Air Basin: SC
Facility ID: 100591
Air District Name: SC
SIC Code: 5511
Air District Name: SOUTH COAST AQMD
Community Health Air Pollution Info System: Not reported
Consolidated Emission Reporting Rule: Not reported
Total Organic Hydrocarbon Gases Tons/Yr: 4
Reactive Organic Gases Tons/Yr: 4
Carbon Monoxide Emissions Tons/Yr: 0
NOX - Oxides of Nitrogen Tons/Yr: 0
SOX - Oxides of Sulphur Tons/Yr: 0
Particulate Matter Tons/Yr: 0

Map ID
Direction
Distance
Elevation

MAP FINDINGS

Site

Database(s)

EDR ID Number
EPA ID Number

RUSH TRUCK CENTER OF CA INC (Continued)

1000375254

Part. Matter 10 Micrometers and Smlr Tons/Yr:0

Name: RUSH TRUCK CENTER OF CA INC
Address: 8830 E SLAUSON AVE
City,State,Zip: PICO RIVERA, CA 90660
Year: 2001
County Code: 19
Air Basin: SC
Facility ID: 100591
Air District Name: SC
SIC Code: 5511
Air District Name: SOUTH COAST AQMD
Community Health Air Pollution Info System: Not reported
Consolidated Emission Reporting Rule: Not reported
Total Organic Hydrocarbon Gases Tons/Yr: 2
Reactive Organic Gases Tons/Yr: 2
Carbon Monoxide Emissions Tons/Yr: 0
NOX - Oxides of Nitrogen Tons/Yr: 0
SOX - Oxides of Sulphur Tons/Yr: 0
Particulate Matter Tons/Yr: 0
Part. Matter 10 Micrometers and Smlr Tons/Yr:0

Name: RUSH TRUCK CENTER OF CA INC
Address: 8830 E SLAUSON AVE
City,State,Zip: PICO RIVERA, CA 90660
Year: 2008
County Code: 19
Air Basin: SC
Facility ID: 100591
Air District Name: SC
SIC Code: 7532
Air District Name: SOUTH COAST AQMD
Community Health Air Pollution Info System: Not reported
Consolidated Emission Reporting Rule: Not reported
Total Organic Hydrocarbon Gases Tons/Yr: .1917926690764982963
Reactive Organic Gases Tons/Yr: .15430661
Carbon Monoxide Emissions Tons/Yr: .02
NOX - Oxides of Nitrogen Tons/Yr: .07
SOX - Oxides of Sulphur Tons/Yr: .0005106409
Particulate Matter Tons/Yr: .024614225
Part. Matter 10 Micrometers and Smlr Tons/Yr:.023814225

Name: RUSH TRUCK CENTER OF CA INC
Address: 8830 E SLAUSON AVE
City,State,Zip: PICO RIVERA, CA 90660
Year: 2015
County Code: 19
Air Basin: SC
Facility ID: 100591
Air District Name: SC
SIC Code: 5511
Air District Name: SOUTH COAST AQMD
Community Health Air Pollution Info System: Not reported
Consolidated Emission Reporting Rule: Not reported
Total Organic Hydrocarbon Gases Tons/Yr: 6.4981229619
Reactive Organic Gases Tons/Yr: 3.80482793
Carbon Monoxide Emissions Tons/Yr: 0

Map ID
Direction
Distance
Elevation

MAP FINDINGS

Site

Database(s)

EDR ID Number
EPA ID Number

RUSH TRUCK CENTER OF CA INC (Continued)

1000375254

NOX - Oxides of Nitrogen Tons/Yr: 0
SOX - Oxides of Sulphur Tons/Yr: 0
Particulate Matter Tons/Yr: 0.0143409
Part. Matter 10 Micrometers and Smlr Tons/Yr:0.013767264

HAZNET:

Name: RUSH TRUCK CENTERS OF CALIFORNIA
Address: 8830 EAST SLAUSON AVENUE
Address 2: Not reported
City,State,Zip: PICO RIVERA, CA 90660
Contact: GENERAL MANAGER
Telephone: 8009737874
Mailing Name: Not reported
Mailing Address: 555 IH-35 SOUTH

Year: 2017
Gepaid: CAC002933140
TSD EPA ID: AZC950823111
CA Waste Code: 151 - Asbestos containing waste
Disposal Method: H132 - Landfill Or Surface Impoundment That Will Be Closed As
Landfill(To Include On-Site Treatment And/Or Stabilization)

Tons: 0.23

Additional Info:

Year: 2017
Gen EPA ID: CAC002933140

Shipment Date: 20171023
Creation Date: 7/13/2018 18:30:14
Receipt Date: 20171102
Manifest ID: 017713405JJK
Trans EPA ID: CAL000160111
Trans Name: ALLIANCE ENVIRONMENTAL GROUP
Trans 2 EPA ID: CAR000049064
Trans 2 Name: ECTI
TSD EPA ID: AZC950823111
Trans Name: LA PAZ COUNTY LANDFILL
TSD EPA Alt ID: Not reported
TSD EPA Alt Name: Not reported
Waste Code Description: 151 - Asbestos-containing waste
RCRA Code: Not reported
Meth Code: H132 - Landfill Or Surface Impoundment That Will Be Closed As
Landfill(To Include On-Site Treatment And/Or Stabilization)

Quantity Tons: 0.23
Waste Quantity: 1
Quantity Unit: Y
Additional Code 1: Not reported
Additional Code 2: Not reported
Additional Code 3: Not reported
Additional Code 4: Not reported
Additional Code 5: Not reported

HIST CORTESE:

edr_fname: SOUTH COAST PETERBILT
edr_fadd1: 8830 SLAUSON

Map ID
Direction
Distance
Elevation

MAP FINDINGS

Site

Database(s)

EDR ID Number
EPA ID Number

RUSH TRUCK CENTER OF CA INC (Continued)

1000375254

City,State,Zip: PICO RIVERA, CA 90660
Region: CORTESE
Facility County Code: 19
Reg By: LTNKA
Reg Id: R-21549

LOS ANGELES CO. HMS:

Name: ENGS MOTOR TRUCK CO
Address: 8830 SLAUSON AVE
City,State,Zip: PICO RIVERA, CA 906604439
Region: LA
Permit Category: I
Facility Id: 000660-000664
Facility Type: 01
Facility Status: Closed
Area: 1L
Permit Number: 000004487
Permit Status: Closed

Name: ENGS MOTOR TRUCK CO
Address: 8830 SLAUSON AVE
City,State,Zip: PICO RIVERA, CA 906604439
Region: LA
Permit Category: T
Facility Id: 000660-000664
Facility Type: 0
Facility Status: Closed
Area: 1L
Permit Number: 00000090T
Permit Status: Closed

Name: RUSH TRUCK/SO COAST PETERBILT
Address: 8830 SLAUSON AVE
City,State,Zip: PICO RIVERA, CA 906604439
Region: LA
Permit Category: I
Facility Id: 000660-021549
Facility Type: 01
Facility Status: Closed
Area: 1L
Permit Number: 000095741
Permit Status: Closed

Name: RUSH TRUCK/SO COAST PETERBILT
Address: 8830 SLAUSON AVE
City,State,Zip: PICO RIVERA, CA 906604439
Region: LA
Permit Category: I
Facility Id: 000660-021549
Facility Type: 01
Facility Status: Closed
Area: 1L
Permit Number: 000400062
Permit Status: Closed

Name: RUSH TRUCK/SO COAST PETERBILT
Address: 8830 SLAUSON AVE

Map ID
Direction
Distance
Elevation

MAP FINDINGS

Site

Database(s)

EDR ID Number
EPA ID Number

RUSH TRUCK CENTER OF CA INC (Continued)

1000375254

City,State,Zip: PICO RIVERA, CA 906604439
Region: LA
Permit Category: T
Facility Id: 000660-021549
Facility Type: 0
Facility Status: Closed
Area: 1L
Permit Number: 000090053
Permit Status: Removed

Name: RCS TRUCK WASH & SERVICE
Address: 8830 SLAUSON AVE
City,State,Zip: PICO RIVERA, CA 906604439
Region: LA
Permit Category: I
Facility Id: 000660-037238
Facility Type: 01
Facility Status: Permit
Area: 1L
Permit Number: 000337922
Permit Status: Closed

Name: RCS TRUCK WASH & SERVICE
Address: 8830 SLAUSON AVE
City,State,Zip: PICO RIVERA, CA 906604439
Region: LA
Permit Category: I
Facility Id: 000660-037238
Facility Type: 01
Facility Status: Permit
Area: 1L
Permit Number: 000016517
Permit Status: Suspended

Name: RUSH TRUCK CENTER PICO RIVERA
Address: 8830 SLAUSON AVE
City,State,Zip: PICO RIVERA, CA 906604439
Region: LA
Permit Category: I
Facility Id: 000660-037372
Facility Type: 01
Facility Status: Permit
Area: 1L
Permit Number: 000354757
Permit Status: Permit

CERS:

Name: RUSH PETERBILT
Address: 8830 SLAUSON AVE E
City,State,Zip: PICO RIVERA, CA 90660
Site ID: 208578
CERS ID: T0603705334
CERS Description: Leaking Underground Storage Tank Cleanup Site

Affiliation:

Affiliation Type Desc: Local Agency Caseworker
Entity Name: JOHN AWUJO - LOS ANGELES COUNTY

Map ID
Direction
Distance
Elevation

MAP FINDINGS

Site

Database(s)

EDR ID Number
EPA ID Number

RUSH TRUCK CENTER OF CA INC (Continued)

1000375254

Entity Title: Not reported
Affiliation Address: 900 S FREMONT AVE
Affiliation City: ALHAMBRA
Affiliation State: CA
Affiliation Country: Not reported
Affiliation Zip: Not reported
Affiliation Phone: 6264583507

Affiliation Type Desc: Regional Board Caseworker
Entity Name: NOMAN CHOWDHURY - LOS ANGELES RWQCB (REGION 4)
Entity Title: Not reported
Affiliation Address: 320 WEST 4TH STREET, SUITE 200
Affiliation City: LOS ANGELES
Affiliation State: CA
Affiliation Country: Not reported
Affiliation Zip: Not reported
Affiliation Phone: 2135766704

Name: RUSH TRUCK CENTERS LOS ANGELES
Address: 8830 E SLAUSON AVE # 2
City,State,Zip: PICO RIVERA, CA 90660
Site ID: 401001
CERS ID: 10297636
CERS Description: Chemical Storage Facilities

Violations:
Site ID: 401001
Site Name: RUSH TRUCK CENTERS LOS ANGELES
Violation Date: 10-01-2015
Citation: HSC 6.95 25508(a)(1) - California Health and Safety Code, Chapter 6.95, Section(s) 25508(a)(1)
Violation Description: Failure to complete and electronically submit hazardous material inventory information for all reportable hazardous materials on site at or above reportable quantities.
Violation Notes: Returned to compliance on 03/10/2016. OBSERVATION: The facility has incorrectly submitted the Hazardous Materials Inventory Chemical Description page for liquid degrease in pounds to the CUPA. CORRECTIVE ACTION: Complete and submit the Hazardous Materials Inventory Chemical Description page for all materials listed above electronically in the California Environmental Reporting System (CERS). Resubmit Degrease (120 gallons) in Hazardous Material Inventory in CERS.
Violation Division: Los Angeles County Fire Department
Violation Program: HMRRP
Violation Source: CERS

Site ID: 401001
Site Name: RUSH TRUCK CENTERS LOS ANGELES
Violation Date: 10-01-2015
Citation: HSC 6.5 25244.21 - California Health and Safety Code, Chapter 6.5, Section(s) 25244.21
Violation Description: Failure of the generator to adequately complete, and maintain for review, the following requirements of the source reduction report (SB-14): 1) The name and location of the site, 2) Telephone number, 3) Identification Number, 4) The SIC Code, 5) Length of time the company has been in business at the present site, 6) Major products manufactured or services provided and, if necessary to convey an understanding of the business, their general applications or examples

Map ID
Direction
Distance
Elevation

MAP FINDINGS

Site

Database(s)

EDR ID Number
EPA ID Number

RUSH TRUCK CENTER OF CA INC (Continued)

1000375254

of their applications or end use, 7) Number of employees, 8) A general description of site Operations/Maintenance with corresponding block diagrams focusing on quantity and type of hazardous wastes, raw materials, and final products produced at the site, 9) Identification of all routinely generated hazardous waste streams that annually weigh 600 kg or more and that result from ongoing processes or Operations/Maintenance and exceed 5 percent of the total yearly weight of hazardous waste generated, for extremely hazardous waste, that annually weigh 0.6 kg or more and exceed 5 percent of the total yearly weight of extremely hazardous waste generated at the site, 10) For each hazardous waste stream identified the report shall include all of the following information: A) An estimate of the quantity of hazardous waste generated, B) An evaluation of source reduction approaches available and are potentially viable. The evaluation shall consider at least all of the following source reduction approaches: i) Input change. ii) Operational improvement. iii) Production process change. iv) Product reformulation. v) Administration/ Documentation steps taken to reduce hazardous waste generation including but not limited to: (A) Inventory control; (B) Employee award programs; (C) Employee training; (D) In-house policies; (E) Corporate or management commitment; and (F) Other programs or measures, 11) Consideration of the following factors for each measure evaluated in accordance with subsection (10) of this section (where a specific factor does not apply identify as N/A):

Violation Notes: Returned to compliance on 12/19/2016. OBSERVATION: A source reduction evaluation review and plan for 2015, once every 4 years was not prepared. On or before September 1, 1991, and every four years thereafter, each generator shall conduct a source reduction evaluation review and plan pursuant to section 67100.5 and have it available for inspection. Observed no source reduction evaluation plan for reviewing on site at time of inspection. CORRECTIVE ACTION: Immediately prepare this report (DTSC 1262) and ensure that this report is done in a timely manner.

Violation Division: Los Angeles County Fire Department
Violation Program: HW
Violation Source: CERS

Site ID: 401001
Site Name: RUSH TRUCK CENTERS LOS ANGELES
Violation Date: 10-01-2015
Citation: 22 CCR 15 66265.174 - California Code of Regulations, Title 22, Chapter 15, Section(s) 66265.174

Violation Description: Failure to inspect hazardous waste storage areas at least weekly.
Violation Notes: Returned to compliance on 03/10/2016. OBSERVATION: The Generator failed to conduct weekly inspections of the construction materials, fixtures, and surrounding areas of the hazardous waste tanks. Observed no weekly inspection log on waste containers for reviewing on site at time of inspection. CORRECTIVE ACTIONS: Immediately begin to conduct weekly inspections of the construction materials, fixtures, and surrounding areas of the hazardous waste tanks. Submit verification of these inspections to the CUPA within 30 days.

Violation Division: Los Angeles County Fire Department
Violation Program: HW
Violation Source: CERS

Site ID: 401001
Site Name: RUSH TRUCK CENTERS LOS ANGELES

Map ID
Direction
Distance
Elevation

MAP FINDINGS

Site

Database(s)

EDR ID Number
EPA ID Number

RUSH TRUCK CENTER OF CA INC (Continued)

1000375254

Violation Date: 10-01-2015
Citation: HSC 6.67 25270.6(a)(2) - California Health and Safety Code, Chapter 6.67, Section(s) 25270.6(a)(2)
Violation Description: Failure to submit a Tank Facility Statement or Business Plan.
Violation Notes: Returned to compliance on 03/10/2016. Observed no Aboveground Petroleum Storage Tank Facility Statement Notification submitted to California Environmental Reporting System (CERS). Submit Aboveground Petroleum Storage Tank Facility Statement Notification in CERS. Issued template of Aboveground Petroleum Storage Tank Facility Statement Notification for references.
Violation Division: Los Angeles County Fire Department
Violation Program: APSA
Violation Source: CERS

Site ID: 401001
Site Name: RUSH TRUCK CENTERS LOS ANGELES
Violation Date: 10-01-2015
Citation: HSC 6.67 25270.4.5(a) - California Health and Safety Code, Chapter 6.67, Section(s) 25270.4.5(a)
Violation Description: Failure to prepare and implement a Spill Prevention Control and Countermeasure (SPCC) Plan .
Violation Notes: Returned to compliance on 09/25/2018. Observed no Spill Prevention Control and Countermeasure (SPCC) Plan on site for reviewing at time of inspection. Provide and maintain SPCC Plan on site.
Violation Division: Los Angeles County Fire Department
Violation Program: APSA
Violation Source: CERS

Site ID: 401001
Site Name: RUSH TRUCK CENTERS LOS ANGELES
Violation Date: 10-01-2015
Citation: 22 CCR 15 66265.192(h) - California Code of Regulations, Title 22, Chapter 15, Section(s) 66265.192(h)
Violation Description: Failure to obtain and maintain a written assessment reviewed and certified by an independent, qualified, professional engineer stating the new hazardous waste tank system has sufficient structural integrity, is acceptable for the transferring, storing and treating of hazardous waste, and that the tanks and containment system including the foundation, structural support, seams, connections, and pressure controls (if applicable) are suitably designed and that the tank system has sufficient structural strength, compatibility with the waste(s) to be transferred, stored or treated, and corrosion protection so that it will not collapse, rupture, or fail. This assessment shall be obtained prior to placing the tank system in service, and shall be kept on file at the facility. The tank assessment shall be good for five years. This assessment shall also include, at a minimum, the following information: (1) Design standard(s) according to which the tank(s) and ancillary equipment are or will be constructed; (2) Hazardous characteristics of the waste(s) to be handled; (3) For new tank systems or components in which the external shell of a metal tank or any external metal component of the tank system is or will be in contact with the soil or with water, a determination by a corrosion expert of: (A) Factors affecting the potential for corrosion, including but not limited to: 1. Soil moisture content; 2. Soil pH; 3. Soil sulfides level; 4. Soil resistivity; 5. Structure to soil potential; 6. Influence of nearby underground metal structures (e.g., piping); 7. Stray electric

Map ID
Direction
Distance
Elevation

MAP FINDINGS

Site

Database(s)

EDR ID Number
EPA ID Number

RUSH TRUCK CENTER OF CA INC (Continued)

1000375254

Violation Notes: current; and 8. Existing corrosion-protection measures (e.g., coating, cathodic protection), and (B) The type and degree of external corrosion protection that are needed to ensure the integrity of the tank system during the use of the tank system or component, consisting of one or more of the following: 1. Corrosion-resistant materials of construction such as special alloys or fiberglass-reinforced plastic; 2. Corrosion-resistant coating (such as epoxy or fi
Returned to compliance on 12/08/2016. OBSERVATION: Owner/Operator does not have a tank assessment for all used oil tanks. The owner or operator of a hazardous waste tank shall obtain a written assessment reviewed and certified by an independent, qualified, professional engineer, registered in California attesting that the system has sufficient structural integrity, is acceptable for the transferring, storing, and treating of hazardous waste, and that the tanks and containment system are suitably designed. CORRECTIVE ACTION: Immediately have an assessment prepared for all used oil tanks. Submit a schedule showing when this will be accomplished to the CUPA by October 31, 2015.

Violation Division: Los Angeles County Fire Department
Violation Program: HW
Violation Source: CERS

Site ID: 401001
Site Name: RUSH TRUCK CENTERS LOS ANGELES
Violation Date: 10-01-2015
Citation: HSC 6.95 25508(a)(1) - California Health and Safety Code, Chapter 6.95, Section(s) 25508(a)(1)

Violation Description: Failure to complete and electronically submit a site map with all required content.

Violation Notes: Returned to compliance on 03/10/2016. OBSERVATION: The annotated site map submitted to the CUPA does not include map scale, location of hazardous material, hazardous waste, and fire extinguisher. CORRECTIVE ACTION: Revise the annotated Site Map to include all required content and submit electronically in the California Environmental Reporting System (CERS). Site Map: Complete, scan and upload the site map with the following information to CERS. Name and address of business, side street name, evacuation meeting place, North direction, map scale or a statement of "Map not drawn to scale", location of hazardous materials and hazardous wastes, and location of fire extinguisher. Issued sample site map for references.

Violation Division: Los Angeles County Fire Department
Violation Program: HMRRP
Violation Source: CERS

Site ID: 401001
Site Name: RUSH TRUCK CENTERS LOS ANGELES
Violation Date: 10-01-2015
Citation: HSC 6.95 25508(a)(1) - California Health and Safety Code, Chapter 6.95, Section(s) 25508(a)(1)

Violation Description: Failure to establish and electronically submit an adequate emergency response plan and procedures for a release or threatened release of a hazardous material.

Violation Notes: Returned to compliance on 03/10/2016. OBSERVATION: Facility failed to prepare a contingency plan. The owner or operator shall prepare a contingency plan designed to minimize hazards to human health or the environment from fires, explosions, or any unplanned release of hazardous waste to air, soil, or surface water. CORRECTIVE ACTION:

Map ID
Direction
Distance
Elevation

MAP FINDINGS

Site

Database(s)

EDR ID Number
EPA ID Number

RUSH TRUCK CENTER OF CA INC (Continued)

1000375254

Violation Division: Los Angeles County Fire Department
Violation Program: HMRRP
Violation Source: CERS
Immediately prepare a contingency plan and submit a copy to the CUPA by October 31, 2015. Issued an Emergency Response/Contingency Plan template for references.

Site ID: 401001
Site Name: RUSH TRUCK CENTERS LOS ANGELES
Violation Date: 10-01-2015
Citation: 22 CCR 15 66265.195(a) - California Code of Regulations, Title 22, Chapter 15, Section(s) 66265.195(a)

Violation Description: Failure of the owner or operator to conduct inspections and maintain inspection records at the facility of the following tank equipment: 1) Overfill/spill control equipment (e.g., waste-feed cutoff systems, bypass systems, and drainage systems) to ensure that it is in good working order; 2) The aboveground portions of the tank system, if any, to detect corrosion or releases of waste; 3) Data gathered from monitoring equipment and leak-detection equipment, (e.g., pressure and temperature gauges, monitoring wells) to ensure that the tank system is being operated according to its design; 4) The construction materials and the area immediately surrounding the externally accessible portion of the tank system including secondary containment structures (e.g., dikes) to detect erosion or signs of releases of hazardous waste (e.g., wet spots, dead vegetation); and 5) For uncovered tanks, the level of waste in the tank, to ensure compliance with section 66265.194(b)(3).

Violation Notes: Returned to compliance on 03/10/2016. OBSERVATION: Facility failed to conduct daily inspections of the hazardous waste tank system(s) The owner/operator shall inspect, and document, where present, at least once each operating day: 1) Overfill/spill control equipment; 2) Aboveground portions of the tank system to detect corrosion or releases of water; 3) Data gathered from monitoring and leak-detection equipment; 4) Outside areas of the tank system including secondary containment to detect erosion or signs of releases of hazardous waste; 5) For uncovered tanks, the level of waste in the tank; 6) Cathodic protection if present. Observed no daily inspection log of hazardous waste tank system for reviewing on site at time of inspection. CORRECTIVE ACTION: Immediately begin daily inspections of the hazardous waste tank system(s), and document the items inspected. Submit a copy of the inspection log for the next 30 days to the CUPA by October 31, 2015.

Violation Division: Los Angeles County Fire Department
Violation Program: HW
Violation Source: CERS

Evaluation:
Eval General Type: Other/Unknown
Eval Date: 03-10-2016
Violations Found: No
Eval Type: Other, not routine, done by local agency
Eval Notes: Jerry Conard (General Manager)
Eval Division: Los Angeles County Fire Department
Eval Program: APSA
Eval Source: CERS

Eval General Type: Other/Unknown

Map ID
Direction
Distance
Elevation

MAP FINDINGS

Site

Database(s)

EDR ID Number
EPA ID Number

RUSH TRUCK CENTER OF CA INC (Continued)

1000375254

Eval Date: 03-10-2016
Violations Found: No
Eval Type: Other, not routine, done by local agency
Eval Notes: Jerry Conrad (General Manager)
Eval Division: Los Angeles County Fire Department
Eval Program: HMRRP
Eval Source: CERS

Eval General Type: Other/Unknown
Eval Date: 03-10-2016
Violations Found: No
Eval Type: Other, not routine, done by local agency
Eval Notes: JerryConrad (General Manager)
Eval Division: Los Angeles County Fire Department
Eval Program: HW
Eval Source: CERS

Eval General Type: Compliance Evaluation Inspection
Eval Date: 03-18-2019
Violations Found: No
Eval Type: Routine done by local agency
Eval Notes: consent given by Jerry Conrad, General Manager
Eval Division: Los Angeles County Fire Department
Eval Program: APSA
Eval Source: CERS

Eval General Type: Compliance Evaluation Inspection
Eval Date: 03-18-2019
Violations Found: No
Eval Type: Routine done by local agency
Eval Notes: consent given by Jerry Conrad, General Manager
Eval Division: Los Angeles County Fire Department
Eval Program: HMRRP
Eval Source: CERS

Eval General Type: Compliance Evaluation Inspection
Eval Date: 03-18-2019
Violations Found: No
Eval Type: Routine done by local agency
Eval Notes: consent given by Jerry Conrad, General Manager
Eval Division: Los Angeles County Fire Department
Eval Program: HW
Eval Source: CERS

Eval General Type: Compliance Evaluation Inspection
Eval Date: 10-01-2015
Violations Found: Yes
Eval Type: Routine done by local agency
Eval Notes: Jerry Conrad (General Manager)
Eval Division: Los Angeles County Fire Department
Eval Program: APSA
Eval Source: CERS

Eval General Type: Compliance Evaluation Inspection
Eval Date: 10-01-2015
Violations Found: Yes
Eval Type: Routine done by local agency

Map ID
Direction
Distance
Elevation

MAP FINDINGS

Site

Database(s)

EDR ID Number
EPA ID Number

RUSH TRUCK CENTER OF CA INC (Continued)

1000375254

Eval Notes: Jerry Conrad (General Manager)
Eval Division: Los Angeles County Fire Department
Eval Program: HMRRP
Eval Source: CERS

Eval General Type: Compliance Evaluation Inspection
Eval Date: 10-01-2015
Violations Found: Yes
Eval Type: Routine done by local agency
Eval Notes: Jerry Conrad (General Manager)
Eval Division: Los Angeles County Fire Department
Eval Program: HW
Eval Source: CERS

Eval General Type: Other/Unknown
Eval Date: 12-08-2016
Violations Found: No
Eval Type: Other, not routine, done by local agency
Eval Notes: Not reported
Eval Division: Los Angeles County Fire Department
Eval Program: HW
Eval Source: CERS

Eval General Type: Other/Unknown
Eval Date: 12-19-2016
Violations Found: No
Eval Type: Other, not routine, done by local agency
Eval Notes: Not reported
Eval Division: Los Angeles County Fire Department
Eval Program: HW
Eval Source: CERS

Affiliation:

Affiliation Type Desc: Legal Owner
Entity Name: RUSH TRUCK CENTERS OF CA INC
Entity Title: Not reported
Affiliation Address: 555 IH 35 South, Suite 500
Affiliation City: New Braunfels
Affiliation State: TX
Affiliation Country: United States
Affiliation Zip: 78130
Affiliation Phone: (830) 626-5200

Affiliation Type Desc: Facility Mailing Address
Entity Name: Mailing Address
Entity Title: Not reported
Affiliation Address: 8830 E SLAUSON AVE
Affiliation City: PICO RIVERA
Affiliation State: CA
Affiliation Country: Not reported
Affiliation Zip: 90660
Affiliation Phone: Not reported

Affiliation Type Desc: Parent Corporation
Entity Name: Rush Truck Centers of California Inc.
Entity Title: Not reported
Affiliation Address: Not reported

Map ID
Direction
Distance
Elevation

MAP FINDINGS

Site

Database(s)

EDR ID Number
EPA ID Number

RUSH TRUCK CENTER OF CA INC (Continued)

1000375254

Affiliation City: Not reported
Affiliation State: Not reported
Affiliation Country: Not reported
Affiliation Zip: Not reported
Affiliation Phone: Not reported

Affiliation Type Desc: Document Preparer
Entity Name: Jesse Wheat
Entity Title: Not reported
Affiliation Address: Not reported
Affiliation City: Not reported
Affiliation State: Not reported
Affiliation Country: Not reported
Affiliation Zip: Not reported
Affiliation Phone: Not reported

Affiliation Type Desc: Environmental Contact
Entity Name: Alec Castellano
Entity Title: Not reported
Affiliation Address: 555 IH 35 South, Suite 500
Affiliation City: New Braunfels
Affiliation State: TX
Affiliation Country: Not reported
Affiliation Zip: 78130
Affiliation Phone: Not reported

Affiliation Type Desc: Operator
Entity Name: Rush Truck Centers - Los Angeles
Entity Title: Not reported
Affiliation Address: Not reported
Affiliation City: Not reported
Affiliation State: Not reported
Affiliation Country: Not reported
Affiliation Zip: Not reported
Affiliation Phone: (562) 566-1800

Affiliation Type Desc: CUPA District
Entity Name: Los Angeles County Fire
Entity Title: Not reported
Affiliation Address: 5825 Rickenbacker Road
Affiliation City: Commerce
Affiliation State: CA
Affiliation Country: Not reported
Affiliation Zip: 90040-3027
Affiliation Phone: (323) 890-4000

Affiliation Type Desc: Identification Signer
Entity Name: Jesse Wheat
Entity Title: Environmental Consultant
Affiliation Address: Not reported
Affiliation City: Not reported
Affiliation State: Not reported
Affiliation Country: Not reported
Affiliation Zip: Not reported
Affiliation Phone: Not reported

Map ID
Direction
Distance
Elevation

MAP FINDINGS

Site

Database(s)

EDR ID Number
EPA ID Number

RUSH TRUCK CENTER OF CA INC (Continued)

1000375254

HWTS:

Name: RUSH TRUCK CENTERS OF CALIFORNIA
Address: 8830 EAST SLAUSON AVENUE
Address 2: Not reported
City,State,Zip: PICO RIVERA, CA 90660
EPA ID: CAC002933140
Inactive Date: 01/19/2018
Create Date: 10/19/2017
Last Act Date: 01/19/2018
Mailing Name: Not reported
Mailing Address: 555 IH-35 SOUTH
Mailing Address 2: Not reported
Mailing City,State,Zip: NEW BRAUNFELS, TX 78130
Owner Name: RUSH TRUCK CENTERS OF CALIFORNIA
Owner Address: 555 IH-35 SOUTH
Owner Address 2: Not reported
Owner City,State,Zip: NEW BRAUNFELS, TX 78130
Contact Name: GENERAL MANAGER
Contact Address: 555 IH-35 SOUTH
Contact Address 2: Not reported
City,State,Zip: NEW BRAUNFELS, TX 78130

G53
NNE
1/8-1/4
0.144 mi.
759 ft.

8830 E SLAUSON AVE # 2
PICO RIVERA, CA
Site 3 of 8 in cluster G

CA AST A100345391
N/A

Relative:
Higher
Actual:
150 ft.

AST:

Name: Not reported
Address: 8830 E SLAUSON AVE # 2
City/Zip: PICO RIVERA,
Certified Unified Program Agencies: Los Angeles County
Owner: RUSH TRUCK CENTERS PICO RIVERA
Total Gallons: 3701
CERSID: Not reported
Facility ID: Not reported
Business Name: Not reported
Phone: Not reported
Fax: Not reported
Mailing Address: Not reported
Mailing Address City: Not reported
Mailing Address State: Not reported
Mailing Address Zip Code: Not reported
Operator Name: Not reported
Operator Phone: Not reported
Owner Phone: Not reported
Owner Mail Address: Not reported
Owner State: Not reported
Owner Zip Code: Not reported
Owner Country: Not reported
Property Owner Name: Not reported
Property Owner Phone: Not reported
Property Owner Mailing Address: Not reported
Property Owner City: Not reported
Property Owner Stat : Not reported
Property Owner Zip Code: Not reported

Map ID
 Direction
 Distance
 Elevation

MAP FINDINGS

Site

Database(s)

EDR ID Number
 EPA ID Number

(Continued)

A100345391

Property Owner Country: Not reported
 EPAID: Not reported

H54
ENE
 1/8-1/4
 0.150 mi.
 794 ft.

YANIK TEXACO SERVICE STATION
9010 SLAUSON AVE
PICO RIVERA, CA 90660

CA SWEEPS UST
CA LOS ANGELES CO. HMS

S102061326
N/A

Site 1 of 4 in cluster H

Relative:
Higher
Actual:
152 ft.

SWEEPS UST:
 Name: YANIK TEXACO SERV STA
 Address: 9010 E SLAUSON AVE
 City: PICO RIVERA
 Status: Active
 Comp Number: 10890
 Number: 9
 Board Of Equalization: Not reported
 Referral Date: 06-30-89
 Action Date: Not reported
 Created Date: 06-30-89
 Owner Tank Id: Not reported
 SWRCB Tank Id: Not reported
 Tank Status: Not reported
 Capacity: Not reported
 Active Date: Not reported
 Tank Use: Not reported
 STG: Not reported
 Content: Not reported
 Number Of Tanks: Not reported

LOS ANGELES CO. HMS:

Name: YANIK TEXACO SERVICE STATION
 Address: 9010 SLAUSON AVE
 City,State,Zip: PICO RIVERA, CA 90660
 Region: LA
 Permit Category: Not reported
 Facility Id: 010914-010890
 Facility Type: Not reported
 Facility Status: Removed
 Area: 1L
 Permit Number: Not reported
 Permit Status: Not reported

I55
NW
 1/8-1/4
 0.156 mi.
 825 ft.

GREAT WESTERN BUILDING MATERIALS
8542 SLAUSON AVE
PICO RIVERA, CA 90660

CA CERS HAZ WASTE
CA CERS TANKS
CA HAZNET
CA CERS
CA HWTS

S112979759
N/A

Site 1 of 3 in cluster I

Relative:
Higher
Actual:
150 ft.

CERS HAZ WASTE:
 Name: THD RENTALS #5711
 Address: 8542 SLAUSON AVE
 City,State,Zip: PICO RIVERA, CA 90660
 Site ID: 394107
 CERS ID: 10280491
 CERS Description: Hazardous Waste Generator

Map ID
Direction
Distance
Elevation

MAP FINDINGS

Site

Database(s)

EDR ID Number
EPA ID Number

GREAT WESTERN BUILDING MATERIALS (Continued)

S112979759

CERS TANKS:

Name: THD RENTALS #5711
Address: 8542 SLAUSON AVE
City,State,Zip: PICO RIVERA, CA 90660
Site ID: 394107
CERS ID: 10280491
CERS Description: Aboveground Petroleum Storage

HAZNET:

Name: GREAT WESTERN BUILDING MATERIALS
Address: 8542 SLAUSON AVE
Address 2: Not reported
City,State,Zip: PICO RIVERA, CA 906604327
Contact: DEREK KOSKI
Telephone: 5629499730
Mailing Name: Not reported
Mailing Address: 8542 SLAUSON AVE

Year: 2009
Gepaid: CAC002645251
TSD EPA ID: NVT330010000
CA Waste Code: 141 - Off-specification, aged or surplus inorganics
Disposal Method: H039 - Other Recovery Of Reclamation For Reuse Including Acid
Regeneration, Organics Recovery Ect

Tons: 1

Additional Info:

Year: 2009
Gen EPA ID: CAC002645251

Shipment Date: 20090827
Creation Date: 3/5/2010 18:30:17
Receipt Date: 20090910
Manifest ID: 002158086SKS
Trans EPA ID: TXR000050930
Trans Name: SAFETY-KLEEN SYSTEMS INC
Trans 2 EPA ID: OKD981588791
Trans 2 Name: TRIAD
TSD EPA ID: NVT330010000
Trans Name: US ECOLOGY NEVADA
TSD EPA Alt ID: Not reported
TSD EPA Alt Name: Not reported
Waste Code Description: 141 - Off-specification, aged, or surplus inorganics
RCRA Code: Not reported
Meth Code: H039 - Other Recovery Of Reclamation For Reuse Including Acid
Regeneration, Organics Recovery Ect

Quantity Tons: 1
Waste Quantity: 2000
Quantity Unit: P
Additional Code 1: Not reported
Additional Code 2: Not reported
Additional Code 3: Not reported
Additional Code 4: Not reported
Additional Code 5: Not reported

Map ID
Direction
Distance
Elevation

MAP FINDINGS

Site

Database(s)

EDR ID Number
EPA ID Number

GREAT WESTERN BUILDING MATERIALS (Continued)

S112979759

CERS:

Name: THD RENTALS #5711
Address: 8542 SLAUSON AVE
City,State,Zip: PICO RIVERA, CA 90660
Site ID: 394107
CERS ID: 10280491
CERS Description: Chemical Storage Facilities

Violations:

Site ID: 394107
Site Name: THD Rentals #5711
Violation Date: 05-09-2019
Citation: HSC 6.95 25508(a)(1) - California Health and Safety Code, Chapter 6.95, Section(s) 25508(a)(1)
Violation Description: Failure to establish and electronically submit an adequate emergency response plan and procedures for a release or threatened release of a hazardous material.
Violation Notes: Returned to compliance on 09/10/2020. OBSERVATION: The emergency response plan submitted in CERS was not accepted due to missing information. CORRECTIVE ACTION: See the comments noted on the previous CERS submittal and submit the corrected emergency response plan.
Violation Division: Los Angeles County Fire Department
Violation Program: HMRRP
Violation Source: CERS

Site ID: 394107
Site Name: THD Rentals #5711
Violation Date: 05-09-2019
Citation: HSC 6.95 25508(a)(1) - California Health and Safety Code, Chapter 6.95, Section(s) 25508(a)(1)
Violation Description: Failure to complete and electronically submit a site map with all required content.
Violation Notes: Returned to compliance on 09/10/2020. OBSERVATION: The business failed to complete and electronically submit a site map with all required content including: north orientation, loading area, internal roads, adjacent streets, storm and sewer drains, access and exit points, emergency shut offs, evacuation staging area, hazardous materials/waste storage areas and emergency response equipment. Some of the required items are missing from the previously submitted site map in CERS. CORRECTIVE ACTION: Complete and electronically submit a site map with all required content.
Violation Division: Los Angeles County Fire Department
Violation Program: HMRRP
Violation Source: CERS

Site ID: 394107
Site Name: THD Rentals #5711
Violation Date: 05-09-2019
Citation: HSC 6.95 25508(a)(1) - California Health and Safety Code, Chapter 6.95, Section(s) 25508(a)(1)
Violation Description: Failure to complete and electronically submit hazardous material inventory information for all reportable hazardous materials on site at or above reportable quantities.
Violation Notes: Returned to compliance on 09/10/2020. OBSERVATION: Your hazardous materials inventory was not accepted in CERS based on failure to check the applicable new Federal Hazard Categories (24) on your reported chemical(s). CORRECTIVE ACTION: Please review the Warning Signs, and

Map ID
Direction
Distance
Elevation

MAP FINDINGS

Site

Database(s)

EDR ID Number
EPA ID Number

GREAT WESTERN BUILDING MATERIALS (Continued)

S112979759

or Required Fields, update as necessary, and resubmit. For assistance, please call the data operations unit at (323) 890-4000.

Violation Division: Los Angeles County Fire Department
Violation Program: HMRRP
Violation Source: CERS

Site ID: 394107
Site Name: THD Rentals #5711
Violation Date: 06-03-2014
Citation: HSC 6.95 25505(a) - California Health and Safety Code, Chapter 6.95, Section(s) 25505(a)

Violation Description: Owner/Operator failed to complete and/or submit a Hazardous Materials Business Plan when storing hazardous materials at or above the thresholds quantities of 55 gallons/500 lbs/200 cubic feet.

Violation Notes: Returned to compliance on 06/30/2015. Observed incomplete CERS submittals such as Haz. Materials Inventory, Site Map, Emergency Response/Contingency Plan, and Training Plan.

Violation Division: Los Angeles County Fire Department
Violation Program: HMRRP
Violation Source: CERS

Evaluation:
Eval General Type: Compliance Evaluation Inspection
Eval Date: 05-09-2019
Violations Found: Yes
Eval Type: Routine done by local agency
Eval Notes: Victor Navarro, Operations Manager
Eval Division: Los Angeles County Fire Department
Eval Program: HMRRP
Eval Source: CERS

Eval General Type: Compliance Evaluation Inspection
Eval Date: 06-03-2014
Violations Found: Yes
Eval Type: Routine done by local agency
Eval Notes: Not reported
Eval Division: Los Angeles County Fire Department
Eval Program: HMRRP
Eval Source: CERS

Eval General Type: Other/Unknown
Eval Date: 06-30-2015
Violations Found: No
Eval Type: Other, not routine, done by local agency
Eval Notes: Not reported
Eval Division: Los Angeles County Fire Department
Eval Program: HMRRP
Eval Source: CERS

Eval General Type: Compliance Evaluation Inspection
Eval Date: 09-11-2019
Violations Found: No
Eval Type: Routine done by local agency
Eval Notes: Facility Out of Business. Conduct a walkthrough of the facility. Construction crew on-site. Building empty.
Eval Division: Los Angeles County Fire Department
Eval Program: HMRRP

Map ID
Direction
Distance
Elevation

MAP FINDINGS

Site

Database(s)

EDR ID Number
EPA ID Number

GREAT WESTERN BUILDING MATERIALS (Continued)

S112979759

Eval Source: CERS

Coordinates:
Site ID: 394107
Facility Name: THD Rentals #5711
Env Int Type Code: HMBP
Program ID: 10280491
Coord Name: Not reported
Ref Point Type Desc: Center of a facility or station.
Latitude: 33.972190
Longitude: -118.112370

Affiliation:
Affiliation Type Desc: Facility Mailing Address
Entity Name: Mailing Address
Entity Title: Not reported
Affiliation Address: 8542 E Slauson
Affiliation City: Pico Rivera
Affiliation State: CA
Affiliation Country: Not reported
Affiliation Zip: 90660
Affiliation Phone: Not reported

Affiliation Type Desc: Legal Owner
Entity Name: The Home Depot U.S.A., Inc.
Entity Title: Not reported
Affiliation Address: 2455 Paces Ferry Rd SE
Affiliation City: Atlanta
Affiliation State: GA
Affiliation Country: United States
Affiliation Zip: 30339
Affiliation Phone: (770) 433-8211

Affiliation Type Desc: CUPA District
Entity Name: Los Angeles County Fire
Entity Title: Not reported
Affiliation Address: 5825 Rickenbacker Road
Affiliation City: Commerce
Affiliation State: CA
Affiliation Country: Not reported
Affiliation Zip: 90040-3027
Affiliation Phone: (323) 890-4000

Affiliation Type Desc: Document Preparer
Entity Name: Arcadis U.S. Inc.
Entity Title: Not reported
Affiliation Address: Not reported
Affiliation City: Not reported
Affiliation State: Not reported
Affiliation Country: Not reported
Affiliation Zip: Not reported
Affiliation Phone: Not reported

Affiliation Type Desc: Identification Signer
Entity Name: John Falcetti, Agent for The Home Depot U.S.A., Inc.
Entity Title: Regulatory Compliance Specialist

Map ID
Direction
Distance
Elevation

MAP FINDINGS

Site

Database(s)

EDR ID Number
EPA ID Number

GREAT WESTERN BUILDING MATERIALS (Continued)

S112979759

Affiliation Address: Not reported
Affiliation City: Not reported
Affiliation State: Not reported
Affiliation Country: Not reported
Affiliation Zip: Not reported
Affiliation Phone: Not reported

Affiliation Type Desc: Operator
Entity Name: THD Rental 5711
Entity Title: Not reported
Affiliation Address: Not reported
Affiliation City: Not reported
Affiliation State: Not reported
Affiliation Country: Not reported
Affiliation Zip: Not reported
Affiliation Phone: (770) 433-8211

Affiliation Type Desc: Parent Corporation
Entity Name: THD Rentals
Entity Title: Not reported
Affiliation Address: Not reported
Affiliation City: Not reported
Affiliation State: Not reported
Affiliation Country: Not reported
Affiliation Zip: Not reported
Affiliation Phone: Not reported

Affiliation Type Desc: Environmental Contact
Entity Name: Arcadis U.S. Inc.
Entity Title: Not reported
Affiliation Address: 213 Court Street, Suite 700 c/o Compliance Dept.
Affiliation City: Middletown
Affiliation State: CA
Affiliation Country: Not reported
Affiliation Zip: 06457
Affiliation Phone: Not reported

Affiliation Type Desc: Property Owner
Entity Name: THE HOME DEPOT U.S.A., INC.
Entity Title: Not reported
Affiliation Address: 2455 Paces Ferry Rd, C19
Affiliation City: Atlanta
Affiliation State: GA
Affiliation Country: United States
Affiliation Zip: 30339
Affiliation Phone: (770) 433-8211

HWTS:

Name: GREAT WESTERN BUILDING MATERIALS
Address: 8542 SLAUSON AVE
Address 2: Not reported
City, State, Zip: PICO RIVERA, CA 906604327
EPA ID: CAC002645251
Inactive Date: 02/07/2010
Create Date: 08/10/2009
Last Act Date: 03/02/2010

Map ID
Direction
Distance
Elevation

MAP FINDINGS

Site

Database(s)

EDR ID Number
EPA ID Number

GREAT WESTERN BUILDING MATERIALS (Continued)

S112979759

Mailing Name: Not reported
Mailing Address: 8542 SLAUSON AVE
Mailing Address 2: Not reported
Mailing City,State,Zip: PICO RIVERA, CA 906604327
Owner Name: GREAT WESTERN BUILDING MATERIALS
Owner Address: 8542 SLAUSON AVE
Owner Address 2: Not reported
Owner City,State,Zip: PICO RIVERA, CA 906604327
Contact Name: DEREK KOSKI
Contact Address: 8542 SLAUSON AVE
Contact Address 2: Not reported
City,State,Zip: PICO RIVERA, CA 906604327

Name: THD RENTAL #5711
Address: 8542 SLAUSON AVE
Address 2: Not reported
City,State,Zip: PICO RIVERA, CA 90660
EPA ID: CAR000304782
Inactive Date: 06/30/2020
Create Date: 02/18/2020
Last Act Date: 09/14/2020
Mailing Name: Not reported
Mailing Address: 3207 GREY HAWK CT STE 200
Mailing Address 2: Not reported
Mailing City,State,Zip: CARLSBAD, CA 92010
Owner Name: THE HOME DEPOT INC U.S.A.
Owner Address: 2455 PACES FERRY RD C-19
Owner Address 2: Not reported
Owner City,State,Zip: ATLANTA, GA 30339
Contact Name: TYLER LEWIS
Contact Address: 2455 PACES FERRY RD
Contact Address 2: C-19
City,State,Zip: ATLANTA, GA 30339

NAICS:
EPA ID: CAR000304782
Create Date: 2020-02-18 08:16:36.120
NAICS Code: 444210
NAICS Description: Outdoor Power Equipment Stores
Issued EPA ID Date: 2020-02-18 08:16:36.12000
Inactive Date: 2020-06-30 00:00:00
Facility Name: THD RENTAL #5711
Facility Address: 8542 SLAUSON AVE
Facility Address 2: Not reported
Facility City: PICO RIVERA
Facility County: Not reported
Facility State: CA
Facility Zip: 90660

Map ID
 Direction
 Distance
 Elevation

MAP FINDINGS

Site

Database(s)

EDR ID Number
 EPA ID Number

I56 NW 1/8-1/4 0.156 mi. 825 ft.	THD RENTAL #5711 8542 SLAUSON AVE PICO RIVERA, CA 90660	RCRA NonGen / NLR	1026057797 CAR000304782
Relative: Site 2 of 3 in cluster I Higher RCRA NonGen / NLR:			
Actual: 150 ft.	Date Form Received by Agency:	THD RENTAL #5711	2020-09-14 00:00:00.0
	Handler Name:		
	Handler Address:		8542 SLAUSON AVE
	Handler City,State,Zip:		PICO RIVERA, CA 90660
	EPA ID:		CAR000304782
	Contact Name:		TYLER LEWIS
	Contact Address:		PACES FERRY RD, C-19
	Contact City,State,Zip:		ATLANTA, GA 30339
	Contact Telephone:		770-433-8211 x82365
	Contact Fax:		Not reported
	Contact Email:		TYLER_J_LEWIS@HOMEDEPOT.COM
	Contact Title:		Not reported
	EPA Region:		09
	Land Type:		Private
	Federal Waste Generator Description:		Not a generator, verified
	Non-Notifier:		Not reported
	Biennial Report Cycle:		Not reported
	Accessibility:		Not reported
	Active Site Indicator:		Not reported
	State District Owner:		Not reported
	State District:		Not reported
	Mailing Address:		GREY HAWK CT, SUITE 200
	Mailing City,State,Zip:		CARLSBAD, CA 92010
	Owner Name:		THE HOME DEPOT INC., U.S.A
	Owner Type:		Private
	Operator Name:		THE HOME DEPOT INC., U.S.A
	Operator Type:		Private
	Short-Term Generator Activity:		No
	Importer Activity:		No
	Mixed Waste Generator:		No
	Transporter Activity:		No
	Transfer Facility Activity:		No
	Recycler Activity with Storage:		No
	Small Quantity On-Site Burner Exemption:		No
	Smelting Melting and Refining Furnace Exemption:		No
	Underground Injection Control:		No
	Off-Site Waste Receipt:		No
	Universal Waste Indicator:		No
	Universal Waste Destination Facility:		No
	Federal Universal Waste:		No
	Active Site Fed-Reg Treatment Storage and Disposal Facility:		Not reported
	Active Site Converter Treatment storage and Disposal Facility:		Not reported
	Active Site State-Reg Treatment Storage and Disposal Facility:		Not reported
	Active Site State-Reg Handler:		---
	Federal Facility Indicator:		Not reported
	Hazardous Secondary Material Indicator:		N
	Sub-Part K Indicator:		Not reported
	Commercial TSD Indicator:		No
	Treatment Storage and Disposal Type:		Not reported
	2018 GPRR Permit Baseline:		Not on the Baseline
	2018 GPRR Renewals Baseline:		Not on the Baseline
	Permit Renewals Workload Universe:		Not reported

Map ID
 Direction
 Distance
 Elevation

MAP FINDINGS

Site

Database(s)

EDR ID Number
 EPA ID Number

THD RENTAL #5711 (Continued)

1026057797

Permit Workload Universe:	Not reported
Permit Progress Universe:	Not reported
Post-Closure Workload Universe:	Not reported
Closure Workload Universe:	Not reported
202 GPRA Corrective Action Baseline:	No
Corrective Action Workload Universe:	No
Subject to Corrective Action Universe:	No
Non-TSDFs Where RCRA CA has Been Imposed Universe:	No
TSDFs Potentially Subject to CA Under 3004 (u)/(v) Universe:	No
TSDFs Only Subject to CA under Discretionary Auth Universe:	No
Corrective Action Priority Ranking:	No NCAPS ranking
Environmental Control Indicator:	No
Institutional Control Indicator:	No
Human Exposure Controls Indicator:	N/A
Groundwater Controls Indicator:	N/A
Operating TSDF Universe:	Not reported
Full Enforcement Universe:	Not reported
Significant Non-Complier Universe:	No
Unaddressed Significant Non-Complier Universe:	No
Addressed Significant Non-Complier Universe:	No
Significant Non-Complier With a Compliance Schedule Universe:	No
Financial Assurance Required:	Not reported
Handler Date of Last Change:	2020-09-18 14:35:42.0
Recognized Trader-Importer:	No
Recognized Trader-Exporter:	No
Importer of Spent Lead Acid Batteries:	No
Exporter of Spent Lead Acid Batteries:	No
Recycler Activity Without Storage:	No
Manifest Broker:	No
Sub-Part P Indicator:	No

Hazardous Waste Summary:

Waste Code:	D001
Waste Description:	IGNITABLE WASTE
Waste Code:	D002
Waste Description:	CORROSIVE WASTE
Waste Code:	D018
Waste Description:	BENZENE

Handler - Owner Operator:

Owner/Operator Indicator:	Owner
Owner/Operator Name:	THE HOME DEPOT INC., U.S.A
Legal Status:	Private
Date Became Current:	2019-12-31 00:00:00.
Date Ended Current:	Not reported
Owner/Operator Address:	2455 PACES FERRY RD
Owner/Operator City,State,Zip:	ATLANTA, GA 30339
Owner/Operator Telephone:	Not reported
Owner/Operator Telephone Ext:	Not reported
Owner/Operator Fax:	Not reported
Owner/Operator Email:	Not reported
Owner/Operator Indicator:	Owner

Map ID
Direction
Distance
Elevation

MAP FINDINGS

Site

Database(s)

EDR ID Number
EPA ID Number

THD RENTAL #5711 (Continued)

1026057797

Owner/Operator Name: THE HOME DEPOT INC., U.S.A
Legal Status: Private
Date Became Current: 2019-12-31 00:00:00.
Date Ended Current: Not reported
Owner/Operator Address: 2455 PACES FERRY RD
Owner/Operator City,State,Zip: ATLANTA, GA 30339
Owner/Operator Telephone: Not reported
Owner/Operator Telephone Ext: Not reported
Owner/Operator Fax: Not reported
Owner/Operator Email: Not reported

Owner/Operator Indicator: Operator
Owner/Operator Name: THE HOME DEPOT INC., U.S.A
Legal Status: Private
Date Became Current: 2020-05-18 00:00:00.
Date Ended Current: Not reported
Owner/Operator Address: 2455 PACES FERRY RD
Owner/Operator City,State,Zip: ATLANTA, GA 30339
Owner/Operator Telephone: Not reported
Owner/Operator Telephone Ext: Not reported
Owner/Operator Fax: Not reported
Owner/Operator Email: Not reported

Owner/Operator Indicator: Operator
Owner/Operator Name: THE HOME DEPOT INC., U.S.A
Legal Status: Private
Date Became Current: 2020-05-18 00:00:00.
Date Ended Current: Not reported
Owner/Operator Address: 2455 PACES FERRY RD
Owner/Operator City,State,Zip: ATLANTA, GA 30339
Owner/Operator Telephone: Not reported
Owner/Operator Telephone Ext: Not reported
Owner/Operator Fax: Not reported
Owner/Operator Email: Not reported

Historic Generators:

Receive Date: 2020-09-14 00:00:00.0
Handler Name: THD RENTAL #5711
Federal Waste Generator Description: Not a generator, verified
State District Owner: Not reported
Large Quantity Handler of Universal Waste: No
Recognized Trader Importer: No
Recognized Trader Exporter: No
Spent Lead Acid Battery Importer: No
Spent Lead Acid Battery Exporter: No
Current Record: Yes
Non Storage Recycler Activity: No
Electronic Manifest Broker: No

Receive Date: 2020-02-14 00:00:00.0
Handler Name: THD RENTAL #5711
Federal Waste Generator Description: Small Quantity Generator
State District Owner: Not reported
Large Quantity Handler of Universal Waste: No
Recognized Trader Importer: No
Recognized Trader Exporter: No
Spent Lead Acid Battery Importer: No

Map ID
 Direction
 Distance
 Elevation

MAP FINDINGS

Site

Database(s)

EDR ID Number
 EPA ID Number

THD RENTAL #5711 (Continued)

1026057797

Spent Lead Acid Battery Exporter: No
 Current Record: No
 Non Storage Recycler Activity: No
 Electronic Manifest Broker: No

List of NAICS Codes and Descriptions:

NAICS Code: 444210
 NAICS Description: OUTDOOR POWER EQUIPMENT STORES

Facility Has Received Notices of Violations:

Violations: No Violations Found

Evaluation Action Summary:

Evaluations: No Evaluations Found

**I57
 NW
 1/8-1/4
 0.156 mi.
 825 ft.**

**THD RENTAL #5711
 8542 E SLAUSEN AVE
 PICO RIVERA, CA 90660**

Site 3 of 3 in cluster I

**RCRA-SQG 1000254563
 FINDS CAD982480428
 ECHO
 CA EMI
 CA LOS ANGELES CO. HMS**

**Relative:
 Higher
 Actual:
 150 ft.**

RCRA-SQG:
 Date Form Received by Agency: 2020-02-18 00:00:00.0
 Handler Name: THD RENTAL #5711
 Handler Address: 8542 E SLAUSEN AVE
 Handler City,State,Zip: PICO RIVERA, CA 90660
 EPA ID: CAD982480428
 Contact Name: TYLER LEWIS
 Contact Address: PACES FERRY RD C-19
 Contact City,State,Zip: ATLANTA, GA 30339
 Contact Telephone: 770-433-8211 x82365
 Contact Fax: Not reported
 Contact Email: TYLER_J_LEWIS@HOMEDEPOT.COM
 Contact Title: Not reported
 EPA Region: 09
 Land Type: Private
 Federal Waste Generator Description: Small Quantity Generator
 Non-Notifier: Not reported
 Biennial Report Cycle: Not reported
 Accessibility: Not reported
 Active Site Indicator: Handler Activities
 State District Owner: CA
 State District: 3
 Mailing Address: GREY HAWK CT STE 200
 Mailing City,State,Zip: CARLSBAD 92010
 Owner Name: THE HOME DEPOT INC U.S.A.
 Owner Type: Private
 Operator Name: THE HOME DEPOT INC U.S.A.
 Operator Type: Private
 Short-Term Generator Activity: No
 Importer Activity: No
 Mixed Waste Generator: No
 Transporter Activity: No
 Transfer Facility Activity: No
 Recycler Activity with Storage: No

Map ID
 Direction
 Distance
 Elevation

MAP FINDINGS

Site

Database(s)

EDR ID Number
 EPA ID Number

THD RENTAL #5711 (Continued)

1000254563

Small Quantity On-Site Burner Exemption:	No
Smelting Melting and Refining Furnace Exemption:	No
Underground Injection Control:	No
Off-Site Waste Receipt:	No
Universal Waste Indicator:	No
Universal Waste Destination Facility:	No
Federal Universal Waste:	No
Active Site Fed-Reg Treatment Storage and Disposal Facility:	Not reported
Active Site Converter Treatment storage and Disposal Facility:	Not reported
Active Site State-Reg Treatment Storage and Disposal Facility:	Not reported
Active Site State-Reg Handler:	---
Federal Facility Indicator:	Not reported
Hazardous Secondary Material Indicator:	N
Sub-Part K Indicator:	Not reported
Commercial TSD Indicator:	No
Treatment Storage and Disposal Type:	Not reported
2018 GPRA Permit Baseline:	Not on the Baseline
2018 GPRA Renewals Baseline:	Not on the Baseline
Permit Renewals Workload Universe:	Not reported
Permit Workload Universe:	Not reported
Permit Progress Universe:	Not reported
Post-Closure Workload Universe:	Not reported
Closure Workload Universe:	Not reported
202 GPRA Corrective Action Baseline:	No
Corrective Action Workload Universe:	No
Subject to Corrective Action Universe:	No
Non-TSDFs Where RCRA CA has Been Imposed Universe:	No
TSDFs Potentially Subject to CA Under 3004 (u)/(v) Universe:	No
TSDFs Only Subject to CA under Discretionary Auth Universe:	No
Corrective Action Priority Ranking:	No NCAPS ranking
Environmental Control Indicator:	No
Institutional Control Indicator:	No
Human Exposure Controls Indicator:	N/A
Groundwater Controls Indicator:	N/A
Operating TSDF Universe:	Not reported
Full Enforcement Universe:	Not reported
Significant Non-Complier Universe:	No
Unaddressed Significant Non-Complier Universe:	No
Addressed Significant Non-Complier Universe:	No
Significant Non-Complier With a Compliance Schedule Universe:	No
Financial Assurance Required:	Not reported
Handler Date of Last Change:	2020-05-18 12:30:22.0
Recognized Trader-Importer:	No
Recognized Trader-Exporter:	No
Importer of Spent Lead Acid Batteries:	No
Exporter of Spent Lead Acid Batteries:	No
Recycler Activity Without Storage:	No
Manifest Broker:	No
Sub-Part P Indicator:	No

Hazardous Waste Summary:

Waste Code:	D001
Waste Description:	IGNITABLE WASTE
Waste Code:	D002
Waste Description:	CORROSIVE WASTE

Map ID
Direction
Distance
Elevation

MAP FINDINGS

Site

Database(s)

EDR ID Number
EPA ID Number

THD RENTAL #5711 (Continued)

1000254563

Waste Code: D018
Waste Description: BENZENE

Handler - Owner Operator:

Owner/Operator Indicator: Operator
Owner/Operator Name: THE HOME DEPOT INC U.S.A.
Legal Status: Private
Date Became Current: 2020-05-18 00:00:00.
Date Ended Current: Not reported
Owner/Operator Address: 2455 PACES FERRY RD
Owner/Operator City,State,Zip: ATLANTA, GA 30339
Owner/Operator Telephone: Not reported
Owner/Operator Telephone Ext: Not reported
Owner/Operator Fax: Not reported
Owner/Operator Email: Not reported

Owner/Operator Indicator: Owner
Owner/Operator Name: TRAILMOBILE INC
Legal Status: Private
Date Became Current: Not reported
Date Ended Current: Not reported
Owner/Operator Address: 8542 E SLAUSON AVE
Owner/Operator City,State,Zip: PICO RIVERA, CA 90660
Owner/Operator Telephone: 310-949-6591
Owner/Operator Telephone Ext: Not reported
Owner/Operator Fax: Not reported
Owner/Operator Email: Not reported

Owner/Operator Indicator: Operator
Owner/Operator Name: NOT REQUIRED
Legal Status: Private
Date Became Current: Not reported
Date Ended Current: Not reported
Owner/Operator Address: NOT REQUIRED
Owner/Operator City,State,Zip: NOT REQUIRED, ME 99999
Owner/Operator Telephone: 415-555-1212
Owner/Operator Telephone Ext: Not reported
Owner/Operator Fax: Not reported
Owner/Operator Email: Not reported

Owner/Operator Indicator: Owner
Owner/Operator Name: THE HOME DEPOT INC U.S.A.
Legal Status: Private
Date Became Current: 2019-12-31 00:00:00.
Date Ended Current: Not reported
Owner/Operator Address: 2455 PACES FERRY RD
Owner/Operator City,State,Zip: ATLANTA, GA 30339
Owner/Operator Telephone: Not reported
Owner/Operator Telephone Ext: Not reported
Owner/Operator Fax: Not reported
Owner/Operator Email: Not reported

Historic Generators:

Receive Date: 2020-02-18 00:00:00.0
Handler Name: THD RENTAL #5711
Federal Waste Generator Description: Small Quantity Generator

Map ID
Direction
Distance
Elevation

MAP FINDINGS

Site

Database(s)

EDR ID Number
EPA ID Number

THD RENTAL #5711 (Continued)

1000254563

State District Owner:	CA
Large Quantity Handler of Universal Waste:	No
Recognized Trader Importer:	No
Recognized Trader Exporter:	No
Spent Lead Acid Battery Importer:	No
Spent Lead Acid Battery Exporter:	No
Current Record:	Yes
Non Storage Recycler Activity:	No
Electronic Manifest Broker:	No
Receive Date:	1993-01-25 00:00:00.0
Handler Name:	TRAILMOBILE INC
Federal Waste Generator Description:	Small Quantity Generator
State District Owner:	CA
Large Quantity Handler of Universal Waste:	No
Recognized Trader Importer:	No
Recognized Trader Exporter:	No
Spent Lead Acid Battery Importer:	No
Spent Lead Acid Battery Exporter:	No
Current Record:	No
Non Storage Recycler Activity:	Not reported
Electronic Manifest Broker:	Not reported

List of NAICS Codes and Descriptions:

NAICS Code:	44131
NAICS Description:	AUTOMOTIVE PARTS AND ACCESSORIES STORES
NAICS Code:	444210
NAICS Description:	OUTDOOR POWER EQUIPMENT STORES

Facility Has Received Notices of Violations:

Violations: No Violations Found

Evaluation Action Summary:

Evaluations: No Evaluations Found

FINDS:

Registry ID: 110002824757

Click Here:

Environmental Interest/Information System:

California Hazardous Waste Tracking System - Datamart (HWTS-DATAMART) provides California with information on hazardous waste shipments for generators, transporters, and treatment, storage, and disposal facilities.

RCRAInfo is a national information system that supports the Resource Conservation and Recovery Act (RCRA) program through the tracking of events and activities related to facilities that generate, transport, and treat, store, or dispose of hazardous waste. RCRAInfo allows RCRA program staff to track the notification, permit, compliance, and corrective action activities required under RCRA.

[Click this hyperlink](#) while viewing on your computer to access additional FINDS: detail in the EDR Site Report.

Map ID
Direction
Distance
Elevation

MAP FINDINGS

Site

Database(s)

EDR ID Number
EPA ID Number

THD RENTAL #5711 (Continued)

1000254563

ECHO:

Envid: 1000254563
Registry ID: 110002824757
DFR URL: <http://echo.epa.gov/detailed-facility-report?fid=110002824757>
Name: THD RENTAL #5711
Address: 8542 E SLAUSEN AVE
City,State,Zip: PICO RIVERA, CA 90660

EMI:

Name: TRAILMOBILE, DIV PULLMAN INC
Address: 8542 E SLAUSON AV
City,State,Zip: PICO RIVERA, CA 906600000
Year: 1987
County Code: 19
Air Basin: SC
Facility ID: 22658
Air District Name: SC
SIC Code: 5511
Air District Name: SOUTH COAST AQMD
Community Health Air Pollution Info System: Not reported
Consolidated Emission Reporting Rule: Not reported
Total Organic Hydrocarbon Gases Tons/Yr: 0
Reactive Organic Gases Tons/Yr: 0
Carbon Monoxide Emissions Tons/Yr: 0
NOX - Oxides of Nitrogen Tons/Yr: 0
SOX - Oxides of Sulphur Tons/Yr: 0
Particulate Matter Tons/Yr: 0
Part. Matter 10 Micrometers and Smllr Tons/Yr:0

Name: TRAILMOBILE, DIV PULLMAN INC
Address: 8542 E SLAUSON AV
City,State,Zip: PICO RIVERA, CA 906600000
Year: 1990
County Code: 19
Air Basin: SC
Facility ID: 22658
Air District Name: SC
SIC Code: 7538
Air District Name: SOUTH COAST AQMD
Community Health Air Pollution Info System: Not reported
Consolidated Emission Reporting Rule: Not reported
Total Organic Hydrocarbon Gases Tons/Yr: 6
Reactive Organic Gases Tons/Yr: 4
Carbon Monoxide Emissions Tons/Yr: 0
NOX - Oxides of Nitrogen Tons/Yr: 0
SOX - Oxides of Sulphur Tons/Yr: 0
Particulate Matter Tons/Yr: 0
Part. Matter 10 Micrometers and Smllr Tons/Yr:0

Name: TRAILMOBILE, DIV PULLMAN INC
Address: 8542 E SLAUSON AV
City,State,Zip: PICO RIVERA, CA 906600000
Year: 1995
County Code: 19
Air Basin: SC
Facility ID: 22658

Map ID
Direction
Distance
Elevation

MAP FINDINGS

Site

Database(s)

EDR ID Number
EPA ID Number

THD RENTAL #5711 (Continued)

1000254563

Air District Name: SC
SIC Code: 7538
Air District Name: SOUTH COAST AQMD
Community Health Air Pollution Info System: Not reported
Consolidated Emission Reporting Rule: Not reported
Total Organic Hydrocarbon Gases Tons/Yr: 1
Reactive Organic Gases Tons/Yr: 1
Carbon Monoxide Emissions Tons/Yr: 0
NOX - Oxides of Nitrogen Tons/Yr: 0
SOX - Oxides of Sulphur Tons/Yr: 0
Particulate Matter Tons/Yr: 0
Part. Matter 10 Micrometers and Smllr Tons/Yr:0

LOS ANGELES CO. HMS:

Name: TRAILMOBILE
Address: 8542 SLAUSON AVE
City,State,Zip: PICO RIVERA, CA 906604327
Region: LA
Permit Category: Not reported
Facility Id: 004007-004153
Facility Type: Not reported
Facility Status: OPEN
Area: 1L
Permit Number: Not reported
Permit Status: Not reported

Name: GREAT WESTERN BUILDING MATERIA
Address: 8542 SLAUSON AVE
City,State,Zip: PICO RIVERA, CA 906604327
Region: LA
Permit Category: Not reported
Facility Id: 004007-054409
Facility Type: Not reported
Facility Status: OPEN
Area: 1L
Permit Number: Not reported
Permit Status: Not reported

Name: TRAILMOBILE
Address: 8542 SLAUSON AVE
City,State,Zip: PICO RIVERA, CA 906604327
Region: LA
Permit Category: I
Facility Id: 004007-I04153
Facility Type: 01
Facility Status: Closed
Area: 1L
Permit Number: 000003594
Permit Status: Closed

Name: TRAILMOBILE
Address: 8542 SLAUSON AVE
City,State,Zip: PICO RIVERA, CA 906604327
Region: LA
Permit Category: I
Facility Id: 004007-I04153
Facility Type: 01

Map ID
 Direction
 Distance
 Elevation

MAP FINDINGS

Site _____ Database(s) _____ EDR ID Number
 _____ EPA ID Number

THD RENTAL #5711 (Continued)

1000254563

Facility Status: Closed
 Area: 1L
 Permit Number: 000012553
 Permit Status: Closed

58
SSW
1/8-1/4
0.158 mi.
834 ft.

WILLIAM SCHULZ
8454 TERRADELL ST
PICO RIVERA, CA 90660

RCRA NonGen / NLR 1025835087
CAC003014671

Relative:
Lower
Actual:
147 ft.

RCRA NonGen / NLR:		
Date Form Received by Agency:		2019-05-13 00:00:00.0
Handler Name:	WILLIAM SCHULZ	
Handler Address:		8454 TERRADELL ST
Handler City,State,Zip:		PICO RIVERA, CA 90660
EPA ID:		CAC003014671
Contact Name:		WILLIAM SCHULZ
Contact Address:		8454 TERRADELL ST
Contact City,State,Zip:		PICO RIVERA, CA 90660
Contact Telephone:		323-240-9090
Contact Fax:		Not reported
Contact Email:		NANCYRUIZ@ALLIANCE-ENVIRO.COM
Contact Title:		Not reported
EPA Region:		09
Land Type:		Not reported
Federal Waste Generator Description:		Not a generator, verified
Non-Notifier:		Not reported
Biennial Report Cycle:		Not reported
Accessibility:		Not reported
Active Site Indicator:		Handler Activities
State District Owner:		Not reported
State District:		Not reported
Mailing Address:		8454 TERRADELL ST
Mailing City,State,Zip:		PICO RIVERA, CA 90660
Owner Name:		WILLIAM SCHULZ
Owner Type:		Other
Operator Name:		WILLIAM SCHULZ
Operator Type:		Other
Short-Term Generator Activity:		No
Importer Activity:		No
Mixed Waste Generator:		No
Transporter Activity:		No
Transfer Facility Activity:		No
Recycler Activity with Storage:		No
Small Quantity On-Site Burner Exemption:		No
Smelting Melting and Refining Furnace Exemption:		No
Underground Injection Control:		No
Off-Site Waste Receipt:		No
Universal Waste Indicator:		Yes
Universal Waste Destination Facility:		Yes
Federal Universal Waste:		No
Active Site Fed-Reg Treatment Storage and Disposal Facility:		Not reported
Active Site Converter Treatment storage and Disposal Facility:		Not reported
Active Site State-Reg Treatment Storage and Disposal Facility:		Not reported
Active Site State-Reg Handler:		---
Federal Facility Indicator:		Not reported
Hazardous Secondary Material Indicator:		N

Map ID
 Direction
 Distance
 Elevation

MAP FINDINGS

Site

Database(s)

EDR ID Number
 EPA ID Number

WILLIAM SCHULZ (Continued)

1025835087

Sub-Part K Indicator:	Not reported
Commercial TSD Indicator:	No
Treatment Storage and Disposal Type:	Not reported
2018 GPRA Permit Baseline:	Not on the Baseline
2018 GPRA Renewals Baseline:	Not on the Baseline
Permit Renewals Workload Universe:	Not reported
Permit Workload Universe:	Not reported
Permit Progress Universe:	Not reported
Post-Closure Workload Universe:	Not reported
Closure Workload Universe:	Not reported
202 GPRA Corrective Action Baseline:	No
Corrective Action Workload Universe:	No
Subject to Corrective Action Universe:	No
Non-TSDFs Where RCRA CA has Been Imposed Universe:	No
TSDFs Potentially Subject to CA Under 3004 (u)/(v) Universe:	No
TSDFs Only Subject to CA under Discretionary Auth Universe:	No
Corrective Action Priority Ranking:	No NCAPS ranking
Environmental Control Indicator:	No
Institutional Control Indicator:	No
Human Exposure Controls Indicator:	N/A
Groundwater Controls Indicator:	N/A
Operating TSDF Universe:	Not reported
Full Enforcement Universe:	Not reported
Significant Non-Complier Universe:	No
Unaddressed Significant Non-Complier Universe:	No
Addressed Significant Non-Complier Universe:	No
Significant Non-Complier With a Compliance Schedule Universe:	No
Financial Assurance Required:	Not reported
Handler Date of Last Change:	2019-06-27 11:35:03.0
Recognized Trader-Importer:	No
Recognized Trader-Exporter:	No
Importer of Spent Lead Acid Batteries:	No
Exporter of Spent Lead Acid Batteries:	No
Recycler Activity Without Storage:	No
Manifest Broker:	No
Sub-Part P Indicator:	No

Handler - Owner Operator:

Owner/Operator Indicator:	Owner
Owner/Operator Name:	WILLIAM SCHULZ
Legal Status:	Other
Date Became Current:	Not reported
Date Ended Current:	Not reported
Owner/Operator Address:	8454 TERRADELL ST
Owner/Operator City,State,Zip:	PICO RIVERA, CA 90660
Owner/Operator Telephone:	323-240-9090
Owner/Operator Telephone Ext:	Not reported
Owner/Operator Fax:	Not reported
Owner/Operator Email:	Not reported

Owner/Operator Indicator:	Operator
Owner/Operator Name:	WILLIAM SCHULZ
Legal Status:	Other
Date Became Current:	Not reported
Date Ended Current:	Not reported
Owner/Operator Address:	8454 TERRADELL ST

Map ID
Direction
Distance
Elevation

MAP FINDINGS

Site

Database(s)

EDR ID Number
EPA ID Number

WILLIAM SCHULZ (Continued)

1025835087

Owner/Operator City,State,Zip: PICO RIVERA, CA 90660
Owner/Operator Telephone: 323-240-9090
Owner/Operator Telephone Ext: Not reported
Owner/Operator Fax: Not reported
Owner/Operator Email: Not reported

Historic Generators:

Receive Date: 2019-05-13 00:00:00.0
Handler Name: WILLIAM SCHULZ
Federal Waste Generator Description: Not a generator, verified
State District Owner: Not reported
Large Quantity Handler of Universal Waste: No
Recognized Trader Importer: No
Recognized Trader Exporter: No
Spent Lead Acid Battery Importer: No
Spent Lead Acid Battery Exporter: No
Current Record: Yes
Non Storage Recycler Activity: Not reported
Electronic Manifest Broker: Not reported

List of NAICS Codes and Descriptions:

NAICS Code: 56299
NAICS Description: ALL OTHER WASTE MANAGEMENT SERVICES

Facility Has Received Notices of Violations:

Violations: No Violations Found

Evaluation Action Summary:

Evaluations: No Evaluations Found

H59
ENE
1/8-1/4
0.159 mi.
841 ft.

ROSE SLAUSON ANIMAL HOSPITAL
9024 SLAUSON AVE STE J
PICO RIVERA, CA 90660
Site 2 of 4 in cluster H

RCRA NonGen / NLR **1024814477**
CAL000309188

Relative:
Higher
Actual:
152 ft.

RCRA NonGen / NLR:
Date Form Received by Agency: 2006-07-18 00:00:00.0
Handler Name: ROSE SLAUSON ANIMAL HOSPITAL
Handler Address: 9024 SLAUSON AVE STE J
Handler City,State,Zip: PICO RIVERA, CA 90660-4573
EPA ID: CAL000309188
Contact Name: PAUL CHANG
Contact Address: 9024 SLAUSON AVE STE J
Contact City,State,Zip: PICO RIVERA, CA 90660
Contact Telephone: 562-801-1273
Contact Fax: 562-801-1275
Contact Email: CBCHANGDVM@GMAIL.COM
Contact Title: Not reported
EPA Region: 09
Land Type: Not reported
Federal Waste Generator Description: Not a generator, verified
Non-Notifier: Not reported
Biennial Report Cycle: Not reported
Accessibility: Not reported

Map ID
 Direction
 Distance
 Elevation

MAP FINDINGS

Site

Database(s)

EDR ID Number
 EPA ID Number

ROSE SLAUSON ANIMAL HOSPITAL (Continued)

1024814477

Active Site Indicator:	Handler Activities
State District Owner:	Not reported
State District:	Not reported
Mailing Address:	9024 SLAUSON AVE STE J
Mailing City,State,Zip:	PICO RIVERA, CA 90660-4573
Owner Name:	PAUL CHANG
Owner Type:	Other
Operator Name:	PAUL CHANG
Operator Type:	Other
Short-Term Generator Activity:	No
Importer Activity:	No
Mixed Waste Generator:	No
Transporter Activity:	No
Transfer Facility Activity:	No
Recycler Activity with Storage:	No
Small Quantity On-Site Burner Exemption:	No
Smelting Melting and Refining Furnace Exemption:	No
Underground Injection Control:	No
Off-Site Waste Receipt:	No
Universal Waste Indicator:	Yes
Universal Waste Destination Facility:	Yes
Federal Universal Waste:	No
Active Site Fed-Reg Treatment Storage and Disposal Facility:	Not reported
Active Site Converter Treatment storage and Disposal Facility:	Not reported
Active Site State-Reg Treatment Storage and Disposal Facility:	Not reported
Active Site State-Reg Handler:	---
Federal Facility Indicator:	Not reported
Hazardous Secondary Material Indicator:	N
Sub-Part K Indicator:	Not reported
Commercial TSD Indicator:	No
Treatment Storage and Disposal Type:	Not reported
2018 GPRA Permit Baseline:	Not on the Baseline
2018 GPRA Renewals Baseline:	Not on the Baseline
Permit Renewals Workload Universe:	Not reported
Permit Workload Universe:	Not reported
Permit Progress Universe:	Not reported
Post-Closure Workload Universe:	Not reported
Closure Workload Universe:	Not reported
202 GPRA Corrective Action Baseline:	No
Corrective Action Workload Universe:	No
Subject to Corrective Action Universe:	No
Non-TSDs Where RCRA CA has Been Imposed Universe:	No
TSDs Potentially Subject to CA Under 3004 (u)/(v) Universe:	No
TSDs Only Subject to CA under Discretionary Auth Universe:	No
Corrective Action Priority Ranking:	No NCAPS ranking
Environmental Control Indicator:	No
Institutional Control Indicator:	No
Human Exposure Controls Indicator:	N/A
Groundwater Controls Indicator:	N/A
Operating TSDF Universe:	Not reported
Full Enforcement Universe:	Not reported
Significant Non-Complier Universe:	No
Unaddressed Significant Non-Complier Universe:	No
Addressed Significant Non-Complier Universe:	No
Significant Non-Complier With a Compliance Schedule Universe:	No
Financial Assurance Required:	Not reported
Handler Date of Last Change:	2018-09-05 20:28:24.0

Map ID
Direction
Distance
Elevation

MAP FINDINGS

Site

Database(s)

EDR ID Number
EPA ID Number

ROSE SLAUSON ANIMAL HOSPITAL (Continued)

1024814477

Recognized Trader-Importer: No
Recognized Trader-Exporter: No
Importer of Spent Lead Acid Batteries: No
Exporter of Spent Lead Acid Batteries: No
Recycler Activity Without Storage: No
Manifest Broker: No
Sub-Part P Indicator: No

Handler - Owner Operator:

Owner/Operator Indicator: Operator
Owner/Operator Name: PAUL CHANG
Legal Status: Other
Date Became Current: Not reported
Date Ended Current: Not reported
Owner/Operator Address: 9024 SLAUSON AVE STE J
Owner/Operator City,State,Zip: PICO RIVERA, CA 90660
Owner/Operator Telephone: 562-801-1273
Owner/Operator Telephone Ext: Not reported
Owner/Operator Fax: Not reported
Owner/Operator Email: Not reported

Owner/Operator Indicator: Owner
Owner/Operator Name: PAUL CHANG
Legal Status: Other
Date Became Current: Not reported
Date Ended Current: Not reported
Owner/Operator Address: 9024 SLAUSON AVE STE J
Owner/Operator City,State,Zip: PICO RIVERA, CA 90660-4573
Owner/Operator Telephone: 562-801-1273
Owner/Operator Telephone Ext: Not reported
Owner/Operator Fax: Not reported
Owner/Operator Email: Not reported

Historic Generators:

Receive Date: 2006-07-18 00:00:00.0
Handler Name: ROSE SLAUSON ANIMAL HOSPITAL
Federal Waste Generator Description: Not a generator, verified
State District Owner: Not reported
Large Quantity Handler of Universal Waste: No
Recognized Trader Importer: No
Recognized Trader Exporter: No
Spent Lead Acid Battery Importer: No
Spent Lead Acid Battery Exporter: No
Current Record: Yes
Non Storage Recycler Activity: Not reported
Electronic Manifest Broker: Not reported

List of NAICS Codes and Descriptions:

NAICS Code: 54194
NAICS Description: VETERINARY SERVICES

Facility Has Received Notices of Violations:

Violations: No Violations Found

Map ID
Direction
Distance
Elevation

MAP FINDINGS

Site

Database(s)

EDR ID Number
EPA ID Number

ROSE SLAUSON ANIMAL HOSPITAL (Continued)

1024814477

Evaluation Action Summary:

Evaluations:

No Evaluations Found

G60
NNE
1/8-1/4
0.178 mi.
939 ft.

AGRICULTURAL COMMISSINER FIELD
8841 SLAUSON AVE
PICO RIVERA, CA 90660

CA HIST UST **U001564921**
N/A

Site 4 of 8 in cluster G

Relative:
Higher
Actual:
150 ft.

HIST UST:

Name: AGRICULTURAL COMMISSINER FIELD
Address: 8841 SLAUSON AVE
City,State,Zip: PICO RIVERA, CA 90660
File Number: Not reported
URL: Not reported
Region: STATE
Facility ID: 00000035366
Facility Type: Other
Other Type: PESTICIDE WASTE STOR
Contact Name: RICHARD WIGHTMAN
Telephone: 8185755461
Owner Name: LOS ANGELES COUNTY AGRICULTURA
Owner Address: 3400 LA MADERA AVENUE
Owner City,St,Zip: EL MONTE, CA 91706
Total Tanks: 0001

Tank Num: 001
Container Num: AC-#1
Year Installed: 1976
Tank Capacity: 00004000
Tank Used for: WASTE
Type of Fuel: Not reported
Container Construction Thickness: Not reported
Leak Detection: Visual, Pressure Test

G61
NNE
1/8-1/4
0.178 mi.
939 ft.

CO OF LA DEPT OF AGRICULTURE/COMM WEIGHTS & MEASUR
8841 E SLAUSON AVE
PICO RIVERA, CA 90660

CA ENVIROSTOR **S101582661**
CA SWEEPS UST **N/A**
CA FID UST

Site 5 of 8 in cluster G

Relative:
Higher
Actual:
150 ft.

ENVIROSTOR:

Name: LOS ANGELES COUNTY AGRICULTURAL COMMISSION
Address: 8841 E SLAUSON AVE
City,State,Zip: PICO RIVERA, CA 906600000
Facility ID: 80001305
Status: Active
Status Date: 01/01/2008
Site Code: 530021
Site Type: Corrective Action
Site Type Detailed: Corrective Action
Acres: 1.7
NPL: NO
Regulatory Agencies: SMBRP
Lead Agency: WM

Map ID
Direction
Distance
Elevation

MAP FINDINGS

Site

Database(s)

EDR ID Number
EPA ID Number

CO OF LA DEPT OF AGRICULTURE/COMM WEIGHTS & MEASURES (Continued)

S101582661

Program Manager: Steven Rounds
Supervisor: Allan Plaza
Division Branch: Cleanup Chatsworth
Assembly: 58
Senate: 32
Special Program: Not reported
Restricted Use: NO
Site Mgmt Req: NONE SPECIFIED
Funding: Not reported
Latitude: 33.97181
Longitude: -118.1071
APN: NONE SPECIFIED
Past Use: HAZARDOUS WASTE STORAGE - TANKS/CONTAINERS, HAZARDOUS WASTE TREATMENT, PESTICIDE/INSECTIDE/RODENTICIDE STORAGE
Potential COC: Arsenic Chlordane DDT Mercury (elemental Chlorpyrifos 4-(2,4-Dichlorophenoxy)butyric Acid (2,4-DB) 2,4-Dichlorophenoxyacetic Acid (2,4-D Dieldrin Lead, Organic (tetraethyl lead Mercury and compounds Phosphoric acid Sodium fluoroacetate Strychnine Thallium and compounds 2,4,5-Trichlorophenoxyacetic Acid 2-(2,4,5-Trichlorophenoxy) propionic acid Warfarin Zinc Zinc phosphide
Confirmed COC: Not reported
Potential Description: SOIL, UE
Alias Name: CAD000626077
Alias Type: EPA Identification Number
Alias Name: 530021
Alias Type: Project Code (Site Code)
Alias Name: 19960001
Alias Type: Envirostor ID Number
Alias Name: 80001305
Alias Type: Envirostor ID Number
Completed Info:
Completed Area Name: PROJECT WIDE
Completed Sub Area Name: Not reported
Completed Document Type: Technical Report
Completed Date: 04/26/2017
Comments: Final Toxicological comments are complete and submitted in advance of May 1, 2017.

Completed Area Name: PROJECT WIDE
Completed Sub Area Name: Not reported
Completed Document Type: Fact Sheets
Completed Date: 10/06/2020
Comments: Not reported

Completed Area Name: PROJECT WIDE
Completed Sub Area Name: Not reported
Completed Document Type: Public Notice
Completed Date: 10/06/2020
Comments: Not reported

Completed Area Name: PROJECT WIDE
Completed Sub Area Name: Not reported
Completed Document Type: Community Profile
Completed Date: 10/07/2020
Comments: Not reported

Map ID
Direction
Distance
Elevation

MAP FINDINGS

Site

Database(s)

EDR ID Number
EPA ID Number

CO OF LA DEPT OF AGRICULTURE/COMM WEIGHTS & MEASURES (Continued)

S101582661

Completed Area Name: PROJECT WIDE
Completed Sub Area Name: Not reported
Completed Document Type: RCRA Facility Assessment Report
Completed Date: 06/06/1990
Comments: Not reported

Completed Area Name: PROJECT WIDE
Completed Sub Area Name: Not reported
Completed Document Type: Consent Order
Completed Date: 06/21/1993
Comments: Not reported

Completed Area Name: PROJECT WIDE
Completed Sub Area Name: Not reported
Completed Document Type: Consent Order
Completed Date: 03/29/1997
Comments: Not reported

Completed Area Name: PROJECT WIDE
Completed Sub Area Name: Not reported
Completed Document Type: RCRA Facility Assessment Report
Completed Date: 06/06/1990
Comments: Not reported

Completed Area Name: PROJECT WIDE
Completed Sub Area Name: Not reported
Completed Document Type: Interim Measures Questionnaire
Completed Date: 08/15/1994
Comments: Not reported

Completed Area Name: PROJECT WIDE
Completed Sub Area Name: Not reported
Completed Document Type: RCRA Facility Assessment Report
Completed Date: 06/04/1993
Comments: Not reported

Completed Area Name: PROJECT WIDE
Completed Sub Area Name: Not reported
Completed Document Type: Correspondence
Completed Date: 11/18/2011
Comments: Memorandum needs pdf conversion before uploading completion to the system.

Completed Area Name: PROJECT WIDE
Completed Sub Area Name: Not reported
Completed Document Type: Correspondence
Completed Date: 11/17/2011
Comments: Memorandum needs pdf conversion before uploading to the system.

Completed Area Name: PROJECT WIDE
Completed Sub Area Name: Not reported
Completed Document Type: Human Exposure Controlled
Completed Date: 05/04/1999
Comments: Not reported

Completed Area Name: PROJECT WIDE
Completed Sub Area Name: Not reported

Map ID
Direction
Distance
Elevation

MAP FINDINGS

Site

Database(s)

EDR ID Number
EPA ID Number

CO OF LA DEPT OF AGRICULTURE/COMM WEIGHTS & MEASURES (Continued)

S101582661

Completed Document Type: Groundwater Migration Controlled
Completed Date: 05/01/2000
Comments: Not reported

Completed Area Name: PROJECT WIDE
Completed Sub Area Name: Not reported
Completed Document Type: Human Exposure Controlled
Completed Date: 05/01/2000
Comments: Not reported

Completed Area Name: PROJECT WIDE
Completed Sub Area Name: Not reported
Completed Document Type: Groundwater Migration Controlled
Completed Date: 05/04/1999
Comments: Not reported

Completed Area Name: PROJECT WIDE
Completed Sub Area Name: Not reported
Completed Document Type: RFI Report
Completed Date: 03/24/2005
Comments: Not reported

Completed Area Name: PROJECT WIDE
Completed Sub Area Name: Not reported
Completed Document Type: RFI Report
Completed Date: 03/16/2007
Comments: RFI Report Approval for the entire Facility.

Completed Area Name: PROJECT WIDE
Completed Sub Area Name: Not reported
Completed Document Type: RFI Workplan
Completed Date: 03/23/1995
Comments: Not reported

Completed Area Name: PROJECT WIDE
Completed Sub Area Name: Not reported
Completed Document Type: Interim Measures Implementation Report
Completed Date: 01/01/1992
Comments: Not reported

Completed Area Name: PROJECT WIDE
Completed Sub Area Name: Not reported
Completed Document Type: Interim Measures Implementation Report
Completed Date: 01/01/1996
Comments: Not reported

Completed Area Name: PROJECT WIDE
Completed Sub Area Name: Not reported
Completed Document Type: Preliminary Assessment Report
Completed Date: 06/06/1990
Comments: Not reported

Completed Area Name: PROJECT WIDE
Completed Sub Area Name: Not reported
Completed Document Type: Interim Measures Workplan
Completed Date: 09/27/1990
Comments: Not reported

Map ID
Direction
Distance
Elevation

MAP FINDINGS

Site

Database(s)

EDR ID Number
EPA ID Number

CO OF LA DEPT OF AGRICULTURE/COMM WEIGHTS & MEASURES (Continued)

S101582661

Completed Area Name: PROJECT WIDE
Completed Sub Area Name: Not reported
Completed Document Type: RFI Workplan
Completed Date: 06/12/2003
Comments: GW MONITORING.

Completed Area Name: PROJECT WIDE
Completed Sub Area Name: Not reported
Completed Document Type: Interim Measures Workplan
Completed Date: 07/20/1994
Comments: Not reported

Completed Area Name: PROJECT WIDE
Completed Sub Area Name: Not reported
Completed Document Type: Removal Action Completion Report
Completed Date: 06/26/2012
Comments: DTSC Acknowledged Closure Certification Report (CCR) which did not meet closure standards as indicated in the CCR. DTSC stated in the Acknowledgement Letter that the facility will have to go through RCRA Post Closure process and requirements and is subject to Land Use Covenant

Completed Area Name: PROJECT WIDE
Completed Sub Area Name: Not reported
Completed Document Type: Community Profile
Completed Date: 07/28/2017
Comments: Delayed due to prioritization issues

Completed Area Name: PROJECT WIDE
Completed Sub Area Name: Not reported
Completed Document Type: Annual Oversight Cost Estimate
Completed Date: 10/12/2015
Comments: Not reported

Completed Area Name: PROJECT WIDE
Completed Sub Area Name: Not reported
Completed Document Type: Correspondence
Completed Date: 10/14/2013
Comments: Needs pdf conversion to upload.

Future Area Name: Not reported
Future Sub Area Name: Not reported
Future Document Type: Not reported
Future Due Date: Not reported
Schedule Area Name: PROJECT WIDE
Schedule Sub Area Name: Not reported
Schedule Document Type: Remedy Construction Complete
Schedule Due Date: 05/05/2021
Schedule Revised Date: Not reported
Schedule Area Name: PROJECT WIDE
Schedule Sub Area Name: Not reported
Schedule Document Type: Land Use Restriction
Schedule Due Date: 10/18/2020
Schedule Revised Date: Not reported
Schedule Area Name: PROJECT WIDE
Schedule Sub Area Name: Not reported
Schedule Document Type: Remedy Selection and Statement of Basis

Map ID
Direction
Distance
Elevation

MAP FINDINGS

Site

Database(s)

EDR ID Number
EPA ID Number

CO OF LA DEPT OF AGRICULTURE/COMM WEIGHTS & MEASURES (Continued)

S101582661

Schedule Due Date: 01/04/2021
Schedule Revised Date: Not reported

SWEEPS UST:

Name: CO OF LA DEPT OF AGRICULTURE/COMM WEIGHTS & MEASURES
Address: 8841 E SLAUSON AVE
City: PICO RIVERA
Status: Active
Comp Number: 3244
Number: 5
Board Of Equalization: 44-025435
Referral Date: 07-02-92
Action Date: 07-02-92
Created Date: 06-30-89
Owner Tank Id: 1
SWRCB Tank Id: 19-000-003244-000001
Tank Status: A
Capacity: 4000
Active Date: 07-02-92
Tank Use: CHEMICAL
STG: W
Content: Not reported
Number Of Tanks: 1

CA FID UST:

Facility ID: 19000987
Regulated By: UTNKA
Regulated ID: CAN000626
Cortese Code: Not reported
SIC Code: Not reported
Facility Phone: 3109498972
Mail To: Not reported
Mailing Address: 3400 LA MODERA AVE
Mailing Address 2: Not reported
Mailing City,St,Zip: PICO RIVERA 90660
Contact: Not reported
Contact Phone: Not reported
DUNS Number: Not reported
NPDES Number: Not reported
EPA ID: Not reported
Comments: Not reported
Status: Active

G62
NNE
1/8-1/4
0.178 mi.
939 ft.

AGRICULTURAL COMMISSINER FIELD
8841 E SLAUSON AVE
PICO RIVERA, CA 90660

CA ENVIROSTOR S100866979
CA HIST UST N/A
CA HWP

Site 6 of 8 in cluster G

Relative:
Higher
Actual:
150 ft.

ENVIROSTOR:
Name: LOS ANGELES COUNTY AG COMMISSIONER
Address: 8841 E SLAUSON
City,State,Zip: PICO RIVERA, CA 90660
Facility ID: 19960001
Status: Refer: RCRA
Status Date: 02/02/1995
Site Code: Not reported

Map ID
Direction
Distance
Elevation

MAP FINDINGS

Site

Database(s)

EDR ID Number
EPA ID Number

AGRICULTURAL COMMISSINER FIELD (Continued)

S100866979

Site Type: Historical
Site Type Detailed: * Historical
Acres: Not reported
NPL: NO
Regulatory Agencies: NONE SPECIFIED
Lead Agency: NONE SPECIFIED
Program Manager: Not reported
Supervisor: Referred - Not Assigned
Division Branch: Cleanup Chatsworth
Assembly: Not reported
Senate: Not reported
Special Program: Not reported
Restricted Use: NO
Site Mgmt Req: NONE SPECIFIED
Funding: Not reported
Latitude: 33.97186
Longitude: -118.1073
APN: NONE SPECIFIED
Past Use: NONE SPECIFIED
Potential COC: NONE SPECIFIED
Confirmed COC: NONE SPECIFIED
Potential Description: NONE SPECIFIED
Alias Name: AGRICULTURAL COMMISSION DEPT LOS ANGELES
Alias Type: Alternate Name
Alias Name: CAD000626077
Alias Type: EPA Identification Number
Alias Name: 19960001
Alias Type: Envirostor ID Number

Completed Info:

Completed Area Name: PROJECT WIDE
Completed Sub Area Name: Not reported
Completed Document Type: Site Screening
Completed Date: 01/06/1994
Comments: Site is a TSD. S & E conducted an inspection 11.17.93. They issued an order to remediate the site, and are actively working on abating the site's contamination. Refer to S & E as an active facility.

Completed Area Name: PROJECT WIDE
Completed Sub Area Name: Not reported
Completed Document Type: * Discovery
Completed Date: 01/15/1981
Comments: FACILITY IDENTIFIED FAC ID LACE LACE HOLDING TANK

Future Area Name: Not reported
Future Sub Area Name: Not reported
Future Document Type: Not reported
Future Due Date: Not reported
Schedule Area Name: Not reported
Schedule Sub Area Name: Not reported
Schedule Document Type: Not reported
Schedule Due Date: Not reported
Schedule Revised Date: Not reported

HIST UST:

Name: AGRICULTURAL COMMISSINER FIELD
Address: 8841 E SLAUSON AVE

Map ID
Direction
Distance
Elevation

MAP FINDINGS

Site

Database(s)

EDR ID Number
EPA ID Number

AGRICULTURAL COMMISSINER FIELD (Continued)

S100866979

City,State,Zip: PICO RIVERA, CA 90660
File Number: 000276A0
URL: <http://geotracker.waterboards.ca.gov/ustpdfs/pdf/000276A0.pdf>
Region: Not reported
Facility ID: Not reported
Facility Type: Not reported
Other Type: Not reported
Contact Name: Not reported
Telephone: Not reported
Owner Name: Not reported
Owner Address: Not reported
Owner City,St,Zip: Not reported
Total Tanks: Not reported

Tank Num: Not reported
Container Num: Not reported
Year Installed: Not reported
Tank Capacity: Not reported
Tank Used for: Not reported
Type of Fuel: Not reported
Container Construction Thickness: Not reported
Leak Detection: Not reported

[Click here for Geo Tracker PDF:](#)

HWP:

Name: LOS ANGELES CTY AGRICULTURAL COMMISSION
Address: 8841 E SLAUSON AVE
City,State,Zip: PICO RIVERA, CA 906600000
EPA Id: CAD000626077
Cleanup Status: CLOSED
Latitude: 33.97181
Longitude: -118.1071
Facility Type: Historical - Non-Operating
Facility Size: Not reported
Team: Not reported
Supervisor: Not reported
Site Code: 530021
Assembly District: 58
Senate District: 32
Public Information Officer: Not reported
Public Information Officer: Not reported

Activities:

EPA Id: CAD000626077
Facility Type: Historical - Non-Operating
Unit Names: CONTAIN1, TANKSTR1
Event Description: New Operating Permit - FINAL PERMIT - WITHDRAWAL REQUEST RECEIVED
Actual Date: 08/30/1991

EPA Id: CAD000626077
Facility Type: Historical - Non-Operating
Unit Names: CONTAIN1, TANKSTR1
Event Description: New Operating Permit - APPLICATION PART A RECEIVED
Actual Date: 04/15/1991

EPA Id: CAD000626077

Map ID
Direction
Distance
Elevation

MAP FINDINGS

Site

Database(s)

EDR ID Number
EPA ID Number

AGRICULTURAL COMMISSINER FIELD (Continued)

S100866979

Facility Type: Historical - Non-Operating
Unit Names: CONTAIN1, TANKSTR1
Event Description: New Operating Permit - CALL-IN LETTER ISSUED
Actual Date: 11/08/1988

EPA Id: CAD000626077
Facility Type: Historical - Non-Operating
Unit Names: CONTAIN1, TANKSTR1
Event Description: New Operating Permit - TECHNICAL COMPLETE LETTER
Actual Date: 03/02/2007

Closure:
EPA Id: CAD000626077
Facility Type: Historical - Non-Operating
Unit Names: CONTAIN1, TANKSTR1
Event Description: Closure Final - CLOSURE PLAN RECEIVED
Actual Date: 09/01/2003

EPA Id: CAD000626077
Facility Type: Historical - Non-Operating
Unit Names: CONTAIN1, TANKSTR1
Event Description: Closure Final - ISSUE CLOSURE VERIFICATION
Actual Date: 06/26/2012

EPA Id: CAD000626077
Facility Type: Historical - Non-Operating
Unit Names: CONTAIN1, TANKSTR1
Event Description: Closure Final - 1ST NOTICE OF DEFICIENCY ISSUED
Actual Date: 10/23/2003

Alias:
EPA Id: CAD000626077
Facility Type: Historical - Non-Operating
Alias Type: Envirostor ID Number
Alias: 19960001

EPA Id: CAD000626077
Facility Type: Historical - Non-Operating
Alias Type: Project Code (Site Code)
Alias: 530021

G63 **LOS ANGELES CO AGRI COMM**
NNE **8841 E SLAUSON AVE**
1/8-1/4 **PICO RIVERA, CA 90660**
0.178 mi.
939 ft. **Site 7 of 8 in cluster G**

SEMS-ARCHIVE **1000102021**
CORRACTS **CAD000626077**
RCRA-TSDF
RCRA-SQG
2020 COR ACTION

Relative: SEMS Archive:
Higher Site ID: 0900322
EPA ID: CAD000626077
Actual: Name: LOS ANGELES COUNTY AGRICULTURAL COMM
150 ft. Address: 8831 E SLAUSON AVE
Address 2: Not reported
City,State,Zip: PICO RIVERA, CA 90660
Cong District: 34
FIPS Code: 06037

Map ID
Direction
Distance
Elevation

MAP FINDINGS

Site

Database(s)

EDR ID Number
EPA ID Number

LOS ANGELES CO AGRI COMM (Continued)

1000102021

FF: N
NPL: Not on the NPL
Non NPL Status: Deferred to RCRA (Subtitle C)

SEMS Archive Detail:

Region: 09
Site ID: 0900322
EPA ID: CAD000626077
Site Name: LOS ANGELES COUNTY AGRICULTURAL COMM
NPL: N
FF: N
OU: 00
Action Code: VS
Action Name: ARCH SITE
SEQ: 1
Start Date: Not reported
Finish Date: 1996-01-23 05:00:00
Qual: Not reported
Current Action Lead: EPA Perf In-Hse

Region: 09
Site ID: 0900322
EPA ID: CAD000626077
Site Name: LOS ANGELES COUNTY AGRICULTURAL COMM
NPL: N
FF: N
OU: 00
Action Code: PA
Action Name: PA
SEQ: 1
Start Date: Not reported
Finish Date: 1990-06-06 04:00:00
Qual: D
Current Action Lead: EPA Perf

Region: 09
Site ID: 0900322
EPA ID: CAD000626077
Site Name: LOS ANGELES COUNTY AGRICULTURAL COMM
NPL: N
FF: N
OU: 00
Action Code: DS
Action Name: DISCVRY
SEQ: 1
Start Date: 1989-07-28 04:00:00
Finish Date: 1989-07-28 04:00:00
Qual: Not reported
Current Action Lead: EPA Perf

CORRACTS:

Name: LOS ANGELES CO AGRI COMM
Address: 8841 E SLAUSON AVE
Address 2: Not reported
EPA ID: CAD000626077
Area Name: ENTIRE FACILITY

Map ID
Direction
Distance
Elevation

MAP FINDINGS

Site

Database(s)

EDR ID Number
EPA ID Number

LOS ANGELES CO AGRI COMM (Continued)

1000102021

Corrective Action: CA050
Actual Date: 1993-06-04 00:00:00.0
Air Release Indicator: Not reported
Groundwater Release Indicator: Not reported
Soil Release Indicator: Not reported
Surface Water Release Indicator: Not reported

Name: LOS ANGELES CO AGRI COMM
Address: 8841 E SLAUSON AVE
Address 2: Not reported
EPA ID: CAD000626077
Area Name: ENTIRE FACILITY
Corrective Action: CA070YE
Actual Date: 1993-06-04 00:00:00.0
Air Release Indicator: Not reported
Groundwater Release Indicator: Not reported
Soil Release Indicator: Not reported
Surface Water Release Indicator: Not reported

Name: LOS ANGELES CO AGRI COMM
Address: 8841 E SLAUSON AVE
Address 2: Not reported
EPA ID: CAD000626077
Area Name: ENTIRE FACILITY
Corrective Action: CA150
Actual Date: 2003-06-12 00:00:00.0
Air Release Indicator: Not reported
Groundwater Release Indicator: Not reported
Soil Release Indicator: Not reported
Surface Water Release Indicator: Not reported

Name: LOS ANGELES CO AGRI COMM
Address: 8841 E SLAUSON AVE
Address 2: Not reported
EPA ID: CAD000626077
Area Name: ENTIRE FACILITY
Corrective Action: CA200
Actual Date: 2005-03-24 00:00:00.0
Air Release Indicator: Not reported
Groundwater Release Indicator: Not reported
Soil Release Indicator: Not reported
Surface Water Release Indicator: Not reported

Name: LOS ANGELES CO AGRI COMM
Address: 8841 E SLAUSON AVE
Address 2: Not reported
EPA ID: CAD000626077
Area Name: ENTIRE FACILITY
Corrective Action: CA200
Actual Date: 2007-03-16 00:00:00.0
Air Release Indicator: Not reported
Groundwater Release Indicator: Not reported
Soil Release Indicator: Not reported
Surface Water Release Indicator: Not reported

Name: LOS ANGELES CO AGRI COMM
Address: 8841 E SLAUSON AVE

Map ID
Direction
Distance
Elevation

MAP FINDINGS

Site

Database(s)

EDR ID Number
EPA ID Number

LOS ANGELES CO AGRI COMM (Continued)

1000102021

Address 2: Not reported
EPA ID: CAD000626077
Area Name: ENTIRE FACILITY
Corrective Action: CA150
Actual Date: 1995-03-23 00:00:00.0
Air Release Indicator: Not reported
Groundwater Release Indicator: Not reported
Soil Release Indicator: Not reported
Surface Water Release Indicator: Not reported

Name: LOS ANGELES CO AGRI COMM
Address: 8841 E SLAUSON AVE
Address 2: Not reported
EPA ID: CAD000626077
Area Name: ENTIRE FACILITY
Corrective Action: CA725IN
Actual Date: 1999-05-04 00:00:00.0
Air Release Indicator: Not reported
Groundwater Release Indicator: Not reported
Soil Release Indicator: Not reported
Surface Water Release Indicator: Not reported

Name: LOS ANGELES CO AGRI COMM
Address: 8841 E SLAUSON AVE
Address 2: Not reported
EPA ID: CAD000626077
Area Name: ENTIRE FACILITY
Corrective Action: CA725YE
Actual Date: 2000-05-01 00:00:00.0
Air Release Indicator: Not reported
Groundwater Release Indicator: Not reported
Soil Release Indicator: Not reported
Surface Water Release Indicator: Not reported

Name: LOS ANGELES CO AGRI COMM
Address: 8841 E SLAUSON AVE
Address 2: Not reported
EPA ID: CAD000626077
Area Name: ENTIRE FACILITY
Corrective Action: CA750IN
Actual Date: 1999-05-04 00:00:00.0
Air Release Indicator: Not reported
Groundwater Release Indicator: Not reported
Soil Release Indicator: Not reported
Surface Water Release Indicator: Not reported

Name: LOS ANGELES CO AGRI COMM
Address: 8841 E SLAUSON AVE
Address 2: Not reported
EPA ID: CAD000626077
Area Name: ENTIRE FACILITY
Corrective Action: CA750YE
Actual Date: 2000-05-01 00:00:00.0
Air Release Indicator: Not reported
Groundwater Release Indicator: Not reported
Soil Release Indicator: Not reported
Surface Water Release Indicator: Not reported

Map ID
Direction
Distance
Elevation

MAP FINDINGS

Site

Database(s)

EDR ID Number
EPA ID Number

LOS ANGELES CO AGRI COMM (Continued)

1000102021

Name: LOS ANGELES CO AGRI COMM
Address: 8841 E SLAUSON AVE
Address 2: Not reported
EPA ID: CAD000626077
Area Name: ENTIRE FACILITY
Corrective Action: CA380
Actual Date: 2020-10-06 00:00:00.0
Air Release Indicator: Not reported
Groundwater Release Indicator: Not reported
Soil Release Indicator: Not reported
Surface Water Release Indicator: Not reported

[Click this hyperlink](#) while viewing on your computer to access
1 additional CORRACTS: record(s) in the EDR Site Report.

RCRA-SQG:

Date Form Received by Agency: 1996-09-01 00:00:00.0
Handler Name: LOS ANGELES CO AGRI COMM
Handler Address: 8841 E SLAUSON AVE
Handler City,State,Zip: PICO RIVERA, CA 90660
EPA ID: CAD000626077
Contact Name: Not reported
Contact Address: Not reported
Contact City,State,Zip: Not reported
Contact Telephone: Not reported
Contact Fax: Not reported
Contact Email: Not reported
Contact Title: Not reported
EPA Region: 09
Land Type: Not reported
Federal Waste Generator Description: Small Quantity Generator
Non-Notifier: Not reported
Biennial Report Cycle: Not reported
Accessibility: Not reported
Active Site Indicator: Handler Activities, Permitting Activities, Corrective Action Activities

State District Owner: CA
State District: 3
Mailing Address: 3400 LA MADERA AVE
Mailing City,State,Zip: EL MONTE, CA 91732
Owner Name: Not reported
Owner Type: Not reported
Operator Name: LA CO AGRICULTURAL COMMISSIONER
Operator Type: County
Short-Term Generator Activity: No
Importer Activity: No
Mixed Waste Generator: No
Transporter Activity: Yes
Transfer Facility Activity: No
Recycler Activity with Storage: No
Small Quantity On-Site Burner Exemption: No
Smelting Melting and Refining Furnace Exemption: No
Underground Injection Control: No
Off-Site Waste Receipt: Yes
Universal Waste Indicator: No
Universal Waste Destination Facility: No
Federal Universal Waste: No

Map ID
 Direction
 Distance
 Elevation

MAP FINDINGS

Site

Database(s)

EDR ID Number
 EPA ID Number

LOS ANGELES CO AGRI COMM (Continued)

1000102021

Active Site Fed-Reg Treatment Storage and Disposal Facility:	Storage
Active Site Converter Treatment storage and Disposal Facility:	Not reported
Active Site State-Reg Treatment Storage and Disposal Facility:	Not reported
Active Site State-Reg Handler:	---
Federal Facility Indicator:	Not reported
Hazardous Secondary Material Indicator:	NN
Sub-Part K Indicator:	Not reported
Commercial TSD Indicator:	No
Treatment Storage and Disposal Type:	Storage
2018 GPRC Permit Baseline:	Not on the Baseline
2018 GPRC Renewals Baseline:	Not on the Baseline
Permit Renewals Workload Universe:	Not reported
Permit Workload Universe:	Not reported
Permit Progress Universe:	Storage
Post-Closure Workload Universe:	Not reported
Closure Workload Universe:	Not reported
202 GPRC Corrective Action Baseline:	Yes
Corrective Action Workload Universe:	Yes
Subject to Corrective Action Universe:	Yes
Non-TSDFs Where RCRA CA has Been Imposed Universe:	No
TSDFs Potentially Subject to CA Under 3004 (u)/(v) Universe:	Yes
TSDFs Only Subject to CA under Discretionary Auth Universe:	No
Corrective Action Priority Ranking:	No NCAPS ranking
Environmental Control Indicator:	No
Institutional Control Indicator:	No
Human Exposure Controls Indicator:	Yes
Groundwater Controls Indicator:	Yes
Operating TSDF Universe:	Not reported
Full Enforcement Universe:	Storage
Significant Non-Complier Universe:	No
Unaddressed Significant Non-Complier Universe:	No
Addressed Significant Non-Complier Universe:	No
Significant Non-Complier With a Compliance Schedule Universe:	No
Financial Assurance Required:	Not reported
Handler Date of Last Change:	2006-09-05 00:00:00.0
Recognized Trader-Importer:	No
Recognized Trader-Exporter:	No
Importer of Spent Lead Acid Batteries:	No
Exporter of Spent Lead Acid Batteries:	No
Recycler Activity Without Storage:	Not reported
Manifest Broker:	Not reported
Sub-Part P Indicator:	Not reported

Handler - Owner Operator:

Owner/Operator Indicator:	Operator
Owner/Operator Name:	LA CO AGRICULTURAL COMMISSIONER
Legal Status:	County
Date Became Current:	Not reported
Date Ended Current:	Not reported
Owner/Operator Address:	883 E SLAUSON AVE
Owner/Operator City,State,Zip:	CITY NOT REPORTED, CA 99999
Owner/Operator Telephone:	818-459-8892
Owner/Operator Telephone Ext:	Not reported
Owner/Operator Fax:	Not reported
Owner/Operator Email:	Not reported

Map ID
Direction
Distance
Elevation

MAP FINDINGS

Site

Database(s)

EDR ID Number
EPA ID Number

LOS ANGELES CO AGRI COMM (Continued)

1000102021

Owner/Operator Indicator: Operator
Owner/Operator Name: LA CO AGRICULTURAL COMMISSIONER
Legal Status: County
Date Became Current: Not reported
Date Ended Current: Not reported
Owner/Operator Address: 883 E SLAUSON AVE
Owner/Operator City,State,Zip: CITY NOT REPORTED, CA 99999
Owner/Operator Telephone: 818-459-8892
Owner/Operator Telephone Ext: Not reported
Owner/Operator Fax: Not reported
Owner/Operator Email: Not reported

Owner/Operator Indicator: Owner
Owner/Operator Name: LA CO AGRICULTURAL COMMISSIONER
Legal Status: County
Date Became Current: Not reported
Date Ended Current: Not reported
Owner/Operator Address: 3400 LA MADERA AVE
Owner/Operator City,State,Zip: EL MONTE, CA 91732
Owner/Operator Telephone: 818-459-8892
Owner/Operator Telephone Ext: Not reported
Owner/Operator Fax: Not reported
Owner/Operator Email: Not reported

Historic Generators:

Receive Date: 1996-09-01 00:00:00.0
Handler Name: LOS ANGELES CO AGRI COMM
Federal Waste Generator Description: Large Quantity Generator
State District Owner: CA
Large Quantity Handler of Universal Waste: No
Recognized Trader Importer: No
Recognized Trader Exporter: No
Spent Lead Acid Battery Importer: No
Spent Lead Acid Battery Exporter: No
Current Record: No
Non Storage Recycler Activity: Not reported
Electronic Manifest Broker: Not reported

Receive Date: 1996-09-01 00:00:00.0
Handler Name: LOS ANGELES CO AGRI COMM
Federal Waste Generator Description: Small Quantity Generator
State District Owner: CA
Large Quantity Handler of Universal Waste: No
Recognized Trader Importer: No
Recognized Trader Exporter: No
Spent Lead Acid Battery Importer: No
Spent Lead Acid Battery Exporter: No
Current Record: Yes
Non Storage Recycler Activity: Not reported
Electronic Manifest Broker: Not reported

Receive Date: 1980-08-18 00:00:00.0
Handler Name: LOS ANGELES CO AGRI COMM
Federal Waste Generator Description: Not a generator, verified
State District Owner: CA
Large Quantity Handler of Universal Waste: No
Recognized Trader Importer: No

Map ID
Direction
Distance
Elevation

MAP FINDINGS

Site

Database(s)

EDR ID Number
EPA ID Number

LOS ANGELES CO AGRI COMM (Continued)

1000102021

Recognized Trader Exporter: No
Spent Lead Acid Battery Importer: No
Spent Lead Acid Battery Exporter: No
Current Record: No
Non Storage Recycler Activity: Not reported
Electronic Manifest Broker: Not reported

Receive Date: 1992-02-27 00:00:00.0
Handler Name: LOS ANGELES CTY AGRICULTURAL C
Federal Waste Generator Description: Large Quantity Generator
State District Owner: Not reported
Large Quantity Handler of Universal Waste: No
Recognized Trader Importer: No
Recognized Trader Exporter: No
Spent Lead Acid Battery Importer: No
Spent Lead Acid Battery Exporter: No
Current Record: No
Non Storage Recycler Activity: Not reported
Electronic Manifest Broker: Not reported

List of NAICS Codes and Descriptions:

NAICS Code: 92111
NAICS Description: EXECUTIVE OFFICES

NAICS Code: 92614
NAICS Description: REGULATION OF AGRICULTURAL MARKETING AND COMMODITIES

Facility Has Received Notices of Violation:

Found Violation: Yes
Agency Which Determined Violation: State
Violation Short Description: Formal Enforcement Agreement or Order
Date Violation was Determined: 1993-12-27 00:00:00.0
Actual Return to Compliance Date: 1995-10-10 00:00:00.0
Return to Compliance Qualifier: Observed
Violation Responsible Agency: State
Scheduled Compliance Date: Not reported
Enforcement Identifier: 004
Date of Enforcement Action: 1993-12-28 00:00:00.0
Enforcement Responsible Agency: State
Enforcement Docket Number: Not reported
Enforcement Attorney: Not reported
Corrective Action Component: No
Appeal Initiated Date: Not reported
Appeal Resolution Date: Not reported
Disposition Status Date: Not reported
Disposition Status: Not reported
Disposition Status Description: Not reported
Consent/Final Order Sequence Number: Not reported
Consent/Final Order Respondent Name: Not reported
Consent/Final Order Lead Agency: Not reported
Enforcement Type: WRITTEN INFORMAL
Enforcement Responsible Person: R9STA
Enforcement Responsible Sub-Organization: Not reported
SEP Sequence Number: Not reported
SEP Expenditure Amount: Not reported
SEP Scheduled Completion Date: Not reported

Map ID
 Direction
 Distance
 Elevation

MAP FINDINGS

Site

Database(s)

EDR ID Number
 EPA ID Number

LOS ANGELES CO AGRI COMM (Continued)

1000102021

SEP Actual Date:	Not reported
SEP Defaulted Date:	Not reported
SEP Type:	Not reported
SEP Type Description:	Not reported
Proposed Amount:	Not reported
Final Monetary Amount:	Not reported
Paid Amount:	Not reported
Final Count:	Not reported
Final Amount:	Not reported
Found Violation:	Yes
Agency Which Determined Violation:	EPA
Violation Short Description:	TSD - General
Date Violation was Determined:	1987-09-24 00:00:00.0
Actual Return to Compliance Date:	1988-06-30 00:00:00.0
Return to Compliance Qualifier:	Unverifiable
Violation Responsible Agency:	EPA
Scheduled Compliance Date:	Not reported
Enforcement Identifier:	Not reported
Date of Enforcement Action:	Not reported
Enforcement Responsible Agency:	Not reported
Enforcement Docket Number:	Not reported
Enforcement Attorney:	Not reported
Corrective Action Component:	Not reported
Appeal Initiated Date:	Not reported
Appeal Resolution Date:	Not reported
Disposition Status Date:	Not reported
Disposition Status:	Not reported
Disposition Status Description:	Not reported
Consent/Final Order Sequence Number:	Not reported
Consent/Final Order Respondent Name:	Not reported
Consent/Final Order Lead Agency:	Not reported
Enforcement Type:	Not reported
Enforcement Responsible Person:	Not reported
Enforcement Responsible Sub-Organization:	Not reported
SEP Sequence Number:	Not reported
SEP Expenditure Amount:	Not reported
SEP Scheduled Completion Date:	Not reported
SEP Actual Date:	Not reported
SEP Defaulted Date:	Not reported
SEP Type:	Not reported
SEP Type Description:	Not reported
Proposed Amount:	Not reported
Final Monetary Amount:	Not reported
Paid Amount:	Not reported
Final Count:	Not reported
Final Amount:	Not reported
Found Violation:	Yes
Agency Which Determined Violation:	EPA
Violation Short Description:	LDR - General
Date Violation was Determined:	1988-12-13 00:00:00.0
Actual Return to Compliance Date:	1990-09-27 00:00:00.0
Return to Compliance Qualifier:	Unverifiable
Violation Responsible Agency:	State
Scheduled Compliance Date:	1989-04-12 00:00:00.0
Enforcement Identifier:	002

Map ID
 Direction
 Distance
 Elevation

MAP FINDINGS

Site

Database(s)

EDR ID Number
 EPA ID Number

LOS ANGELES CO AGRI COMM (Continued)

1000102021

Date of Enforcement Action:	1989-03-13 00:00:00.0
Enforcement Responsible Agency:	EPA
Enforcement Docket Number:	Not reported
Enforcement Attorney:	Not reported
Corrective Action Component:	No
Appeal Initiated Date:	Not reported
Appeal Resolution Date:	Not reported
Disposition Status Date:	Not reported
Disposition Status:	Not reported
Disposition Status Description:	Not reported
Consent/Final Order Sequence Number:	Not reported
Consent/Final Order Respondent Name:	Not reported
Consent/Final Order Lead Agency:	Not reported
Enforcement Type:	WRITTEN INFORMAL
Enforcement Responsible Person:	R9EPA
Enforcement Responsible Sub-Organization:	Not reported
SEP Sequence Number:	Not reported
SEP Expenditure Amount:	Not reported
SEP Scheduled Completion Date:	Not reported
SEP Actual Date:	Not reported
SEP Defaulted Date:	Not reported
SEP Type:	Not reported
SEP Type Description:	Not reported
Proposed Amount:	Not reported
Final Monetary Amount:	Not reported
Paid Amount:	Not reported
Final Count:	Not reported
Final Amount:	Not reported
Found Violation:	Yes
Agency Which Determined Violation:	EPA
Violation Short Description:	LDR - General
Date Violation was Determined:	1988-12-13 00:00:00.0
Actual Return to Compliance Date:	1990-09-27 00:00:00.0
Return to Compliance Qualifier:	Unverifiable
Violation Responsible Agency:	State
Scheduled Compliance Date:	1989-04-12 00:00:00.0
Enforcement Identifier:	Not reported
Date of Enforcement Action:	Not reported
Enforcement Responsible Agency:	Not reported
Enforcement Docket Number:	Not reported
Enforcement Attorney:	Not reported
Corrective Action Component:	Not reported
Appeal Initiated Date:	Not reported
Appeal Resolution Date:	Not reported
Disposition Status Date:	Not reported
Disposition Status:	Not reported
Disposition Status Description:	Not reported
Consent/Final Order Sequence Number:	Not reported
Consent/Final Order Respondent Name:	Not reported
Consent/Final Order Lead Agency:	Not reported
Enforcement Type:	Not reported
Enforcement Responsible Person:	Not reported
Enforcement Responsible Sub-Organization:	Not reported
SEP Sequence Number:	Not reported
SEP Expenditure Amount:	Not reported
SEP Scheduled Completion Date:	Not reported

Map ID
 Direction
 Distance
 Elevation

MAP FINDINGS

Site

Database(s)

EDR ID Number
 EPA ID Number

LOS ANGELES CO AGRI COMM (Continued)

1000102021

SEP Actual Date:	Not reported
SEP Defaulted Date:	Not reported
SEP Type:	Not reported
SEP Type Description:	Not reported
Proposed Amount:	Not reported
Final Monetary Amount:	Not reported
Paid Amount:	Not reported
Final Count:	Not reported
Final Amount:	Not reported
Found Violation:	Yes
Agency Which Determined Violation:	State
Violation Short Description:	TSD - General
Date Violation was Determined:	1993-12-27 00:00:00.0
Actual Return to Compliance Date:	1995-10-10 00:00:00.0
Return to Compliance Qualifier:	Observed
Violation Responsible Agency:	State
Scheduled Compliance Date:	Not reported
Enforcement Identifier:	005
Date of Enforcement Action:	1995-06-27 00:00:00.0
Enforcement Responsible Agency:	State
Enforcement Docket Number:	Not reported
Enforcement Attorney:	Not reported
Corrective Action Component:	No
Appeal Initiated Date:	Not reported
Appeal Resolution Date:	Not reported
Disposition Status Date:	Not reported
Disposition Status:	Not reported
Disposition Status Description:	Not reported
Consent/Final Order Sequence Number:	Not reported
Consent/Final Order Respondent Name:	Not reported
Consent/Final Order Lead Agency:	Not reported
Enforcement Type:	FINAL 3008(A) COMPLIANCE ORDER
Enforcement Responsible Person:	R9STA
Enforcement Responsible Sub-Organization:	Not reported
SEP Sequence Number:	Not reported
SEP Expenditure Amount:	Not reported
SEP Scheduled Completion Date:	Not reported
SEP Actual Date:	Not reported
SEP Defaulted Date:	Not reported
SEP Type:	Not reported
SEP Type Description:	Not reported
Proposed Amount:	Not reported
Final Monetary Amount:	4000
Paid Amount:	4000
Final Count:	1
Final Amount:	4000
Found Violation:	Yes
Agency Which Determined Violation:	State
Violation Short Description:	TSD - General
Date Violation was Determined:	1993-12-27 00:00:00.0
Actual Return to Compliance Date:	1995-10-10 00:00:00.0
Return to Compliance Qualifier:	Observed
Violation Responsible Agency:	State
Scheduled Compliance Date:	Not reported
Enforcement Identifier:	004

Map ID
Direction
Distance
Elevation

MAP FINDINGS

Site

Database(s)

EDR ID Number
EPA ID Number

LOS ANGELES CO AGRI COMM (Continued)

1000102021

Date of Enforcement Action: 1993-12-28 00:00:00.0
Enforcement Responsible Agency: State
Enforcement Docket Number: Not reported
Enforcement Attorney: Not reported
Corrective Action Component: No
Appeal Initiated Date: Not reported
Appeal Resolution Date: Not reported
Disposition Status Date: Not reported
Disposition Status: Not reported
Disposition Status Description: Not reported
Consent/Final Order Sequence Number: Not reported
Consent/Final Order Respondent Name: Not reported
Consent/Final Order Lead Agency: Not reported
Enforcement Type: WRITTEN INFORMAL
Enforcement Responsible Person: R9STA
Enforcement Responsible Sub-Organization: Not reported
SEP Sequence Number: Not reported
SEP Expenditure Amount: Not reported
SEP Scheduled Completion Date: Not reported
SEP Actual Date: Not reported
SEP Defaulted Date: Not reported
SEP Type: Not reported
SEP Type Description: Not reported
Proposed Amount: Not reported
Final Monetary Amount: Not reported
Paid Amount: Not reported
Final Count: Not reported
Final Amount: Not reported

Found Violation: No
Agency Which Determined Violation: Not reported
Violation Short Description: Not reported
Date Violation was Determined: Not reported
Actual Return to Compliance Date: Not reported
Return to Compliance Qualifier: Not reported
Violation Responsible Agency: Not reported
Scheduled Compliance Date: Not reported
Enforcement Identifier: Not reported
Date of Enforcement Action: Not reported
Enforcement Responsible Agency: Not reported
Enforcement Docket Number: Not reported
Enforcement Attorney: Not reported
Corrective Action Component: Not reported
Appeal Initiated Date: Not reported
Appeal Resolution Date: Not reported
Disposition Status Date: Not reported
Disposition Status: Not reported
Disposition Status Description: Not reported
Consent/Final Order Sequence Number: Not reported
Consent/Final Order Respondent Name: Not reported
Consent/Final Order Lead Agency: Not reported
Enforcement Type: Not reported
Enforcement Responsible Person: Not reported
Enforcement Responsible Sub-Organization: Not reported
SEP Sequence Number: Not reported
SEP Expenditure Amount: Not reported
SEP Scheduled Completion Date: Not reported

Map ID
 Direction
 Distance
 Elevation

MAP FINDINGS

Site

Database(s)

EDR ID Number
 EPA ID Number

LOS ANGELES CO AGRI COMM (Continued)

1000102021

SEP Actual Date:	Not reported
SEP Defaulted Date:	Not reported
SEP Type:	Not reported
SEP Type Description:	Not reported
Proposed Amount:	Not reported
Final Monetary Amount:	Not reported
Paid Amount:	Not reported
Final Count:	Not reported
Final Amount:	Not reported
Found Violation:	Yes
Agency Which Determined Violation:	EPA
Violation Short Description:	LDR - General
Date Violation was Determined:	1988-12-13 00:00:00.0
Actual Return to Compliance Date:	1990-09-27 00:00:00.0
Return to Compliance Qualifier:	Unverifiable
Violation Responsible Agency:	State
Scheduled Compliance Date:	1989-04-12 00:00:00.0
Enforcement Identifier:	Not reported
Date of Enforcement Action:	Not reported
Enforcement Responsible Agency:	Not reported
Enforcement Docket Number:	Not reported
Enforcement Attorney:	Not reported
Corrective Action Component:	Not reported
Appeal Initiated Date:	Not reported
Appeal Resolution Date:	Not reported
Disposition Status Date:	Not reported
Disposition Status:	Not reported
Disposition Status Description:	Not reported
Consent/Final Order Sequence Number:	Not reported
Consent/Final Order Respondent Name:	Not reported
Consent/Final Order Lead Agency:	Not reported
Enforcement Type:	Not reported
Enforcement Responsible Person:	Not reported
Enforcement Responsible Sub-Organization:	Not reported
SEP Sequence Number:	Not reported
SEP Expenditure Amount:	Not reported
SEP Scheduled Completion Date:	Not reported
SEP Actual Date:	Not reported
SEP Defaulted Date:	Not reported
SEP Type:	Not reported
SEP Type Description:	Not reported
Proposed Amount:	Not reported
Final Monetary Amount:	Not reported
Paid Amount:	Not reported
Final Count:	Not reported
Final Amount:	Not reported
Found Violation:	Yes
Agency Which Determined Violation:	EPA
Violation Short Description:	LDR - General
Date Violation was Determined:	1988-12-13 00:00:00.0
Actual Return to Compliance Date:	1990-09-27 00:00:00.0
Return to Compliance Qualifier:	Unverifiable
Violation Responsible Agency:	State
Scheduled Compliance Date:	1989-04-12 00:00:00.0
Enforcement Identifier:	002

Map ID
Direction
Distance
Elevation

MAP FINDINGS

Site

Database(s)

EDR ID Number
EPA ID Number

LOS ANGELES CO AGRI COMM (Continued)

1000102021

Date of Enforcement Action: 1989-03-13 00:00:00.0
Enforcement Responsible Agency: EPA
Enforcement Docket Number: Not reported
Enforcement Attorney: Not reported
Corrective Action Component: No
Appeal Initiated Date: Not reported
Appeal Resolution Date: Not reported
Disposition Status Date: Not reported
Disposition Status: Not reported
Disposition Status Description: Not reported
Consent/Final Order Sequence Number: Not reported
Consent/Final Order Respondent Name: Not reported
Consent/Final Order Lead Agency: Not reported
Enforcement Type: WRITTEN INFORMAL
Enforcement Responsible Person: R9EPA
Enforcement Responsible Sub-Organization: Not reported
SEP Sequence Number: Not reported
SEP Expenditure Amount: Not reported
SEP Scheduled Completion Date: Not reported
SEP Actual Date: Not reported
SEP Defaulted Date: Not reported
SEP Type: Not reported
SEP Type Description: Not reported
Proposed Amount: Not reported
Final Monetary Amount: Not reported
Paid Amount: Not reported
Final Count: Not reported
Final Amount: Not reported

Found Violation: Yes
Agency Which Determined Violation: State
Violation Short Description: TSD - Closure/Post-Closure
Date Violation was Determined: 1990-09-27 00:00:00.0
Actual Return to Compliance Date: 1993-11-17 00:00:00.0
Return to Compliance Qualifier: Observed
Violation Responsible Agency: State
Scheduled Compliance Date: Not reported
Enforcement Identifier: 003
Date of Enforcement Action: 1991-06-05 00:00:00.0
Enforcement Responsible Agency: State
Enforcement Docket Number: Not reported
Enforcement Attorney: Not reported
Corrective Action Component: No
Appeal Initiated Date: Not reported
Appeal Resolution Date: Not reported
Disposition Status Date: Not reported
Disposition Status: Not reported
Disposition Status Description: Not reported
Consent/Final Order Sequence Number: Not reported
Consent/Final Order Respondent Name: Not reported
Consent/Final Order Lead Agency: Not reported
Enforcement Type: FINAL 3008(A) COMPLIANCE ORDER
Enforcement Responsible Person: R9STA
Enforcement Responsible Sub-Organization: Not reported
SEP Sequence Number: Not reported
SEP Expenditure Amount: Not reported
SEP Scheduled Completion Date: Not reported

Map ID
Direction
Distance
Elevation

MAP FINDINGS

Site

Database(s)

EDR ID Number
EPA ID Number

LOS ANGELES CO AGRI COMM (Continued)

1000102021

SEP Actual Date:	Not reported
SEP Defaulted Date:	Not reported
SEP Type:	Not reported
SEP Type Description:	Not reported
Proposed Amount:	Not reported
Final Monetary Amount:	145000
Paid Amount:	Not reported
Final Count:	1
Final Amount:	145000
Found Violation:	Yes
Agency Which Determined Violation:	EPA
Violation Short Description:	TSD - General
Date Violation was Determined:	1988-06-30 00:00:00.0
Actual Return to Compliance Date:	1988-12-13 00:00:00.0
Return to Compliance Qualifier:	Unverifiable
Violation Responsible Agency:	EPA
Scheduled Compliance Date:	Not reported
Enforcement Identifier:	Not reported
Date of Enforcement Action:	Not reported
Enforcement Responsible Agency:	Not reported
Enforcement Docket Number:	Not reported
Enforcement Attorney:	Not reported
Corrective Action Component:	Not reported
Appeal Initiated Date:	Not reported
Appeal Resolution Date:	Not reported
Disposition Status Date:	Not reported
Disposition Status:	Not reported
Disposition Status Description:	Not reported
Consent/Final Order Sequence Number:	Not reported
Consent/Final Order Respondent Name:	Not reported
Consent/Final Order Lead Agency:	Not reported
Enforcement Type:	Not reported
Enforcement Responsible Person:	Not reported
Enforcement Responsible Sub-Organization:	Not reported
SEP Sequence Number:	Not reported
SEP Expenditure Amount:	Not reported
SEP Scheduled Completion Date:	Not reported
SEP Actual Date:	Not reported
SEP Defaulted Date:	Not reported
SEP Type:	Not reported
SEP Type Description:	Not reported
Proposed Amount:	Not reported
Final Monetary Amount:	Not reported
Paid Amount:	Not reported
Final Count:	Not reported
Final Amount:	Not reported
Found Violation:	Yes
Agency Which Determined Violation:	State
Violation Short Description:	TSD - General
Date Violation was Determined:	1993-12-27 00:00:00.0
Actual Return to Compliance Date:	1995-10-10 00:00:00.0
Return to Compliance Qualifier:	Observed
Violation Responsible Agency:	State
Scheduled Compliance Date:	Not reported
Enforcement Identifier:	004

Map ID
Direction
Distance
Elevation

MAP FINDINGS

Site

Database(s)

EDR ID Number
EPA ID Number

LOS ANGELES CO AGRI COMM (Continued)

1000102021

Date of Enforcement Action: 1993-12-28 00:00:00.0
Enforcement Responsible Agency: State
Enforcement Docket Number: Not reported
Enforcement Attorney: Not reported
Corrective Action Component: No
Appeal Initiated Date: Not reported
Appeal Resolution Date: Not reported
Disposition Status Date: Not reported
Disposition Status: Not reported
Disposition Status Description: Not reported
Consent/Final Order Sequence Number: Not reported
Consent/Final Order Respondent Name: Not reported
Consent/Final Order Lead Agency: Not reported
Enforcement Type: WRITTEN INFORMAL
Enforcement Responsible Person: R9STA
Enforcement Responsible Sub-Organization: Not reported
SEP Sequence Number: Not reported
SEP Expenditure Amount: Not reported
SEP Scheduled Completion Date: Not reported
SEP Actual Date: Not reported
SEP Defaulted Date: Not reported
SEP Type: Not reported
SEP Type Description: Not reported
Proposed Amount: Not reported
Final Monetary Amount: Not reported
Paid Amount: Not reported
Final Count: Not reported
Final Amount: Not reported

Found Violation: Yes
Agency Which Determined Violation: State
Violation Short Description: TSD - General
Date Violation was Determined: 1990-09-27 00:00:00.0
Actual Return to Compliance Date: 1993-11-17 00:00:00.0
Return to Compliance Qualifier: Observed
Violation Responsible Agency: State
Scheduled Compliance Date: Not reported
Enforcement Identifier: 003
Date of Enforcement Action: 1991-06-05 00:00:00.0
Enforcement Responsible Agency: State
Enforcement Docket Number: Not reported
Enforcement Attorney: Not reported
Corrective Action Component: No
Appeal Initiated Date: Not reported
Appeal Resolution Date: Not reported
Disposition Status Date: Not reported
Disposition Status: Not reported
Disposition Status Description: Not reported
Consent/Final Order Sequence Number: Not reported
Consent/Final Order Respondent Name: Not reported
Consent/Final Order Lead Agency: Not reported
Enforcement Type: FINAL 3008(A) COMPLIANCE ORDER
Enforcement Responsible Person: R9STA
Enforcement Responsible Sub-Organization: Not reported
SEP Sequence Number: Not reported
SEP Expenditure Amount: Not reported
SEP Scheduled Completion Date: Not reported

Map ID
 Direction
 Distance
 Elevation

MAP FINDINGS

Site

Database(s)

EDR ID Number
 EPA ID Number

LOS ANGELES CO AGRI COMM (Continued)

1000102021

SEP Actual Date: Not reported
 SEP Defaulted Date: Not reported
 SEP Type: Not reported
 SEP Type Description: Not reported
 Proposed Amount: Not reported
 Final Monetary Amount: 145000
 Paid Amount: Not reported
 Final Count: 1
 Final Amount: 145000

Found Violation: No
 Agency Which Determined Violation: Not reported
 Violation Short Description: Not reported
 Date Violation was Determined: Not reported
 Actual Return to Compliance Date: Not reported
 Return to Compliance Qualifier: Not reported
 Violation Responsible Agency: Not reported
 Scheduled Compliance Date: Not reported
 Enforcement Identifier: Not reported
 Date of Enforcement Action: Not reported
 Enforcement Responsible Agency: Not reported
 Enforcement Docket Number: Not reported
 Enforcement Attorney: Not reported
 Corrective Action Component: Not reported
 Appeal Initiated Date: Not reported
 Appeal Resolution Date: Not reported
 Disposition Status Date: Not reported
 Disposition Status: Not reported
 Disposition Status Description: Not reported
 Consent/Final Order Sequence Number: Not reported
 Consent/Final Order Respondent Name: Not reported
 Consent/Final Order Lead Agency: Not reported
 Enforcement Type: Not reported
 Enforcement Responsible Person: Not reported
 Enforcement Responsible Sub-Organization: Not reported
 SEP Sequence Number: Not reported
 SEP Expenditure Amount: Not reported
 SEP Scheduled Completion Date: Not reported
 SEP Actual Date: Not reported
 SEP Defaulted Date: Not reported
 SEP Type: Not reported
 SEP Type Description: Not reported
 Proposed Amount: Not reported
 Final Monetary Amount: Not reported
 Paid Amount: Not reported
 Final Count: Not reported
 Final Amount: Not reported

Found Violation: Yes
 Agency Which Determined Violation: State
 Violation Short Description: Formal Enforcement Agreement or Order
 Date Violation was Determined: 1993-12-27 00:00:00.0
 Actual Return to Compliance Date: 1995-10-10 00:00:00.0
 Return to Compliance Qualifier: Observed
 Violation Responsible Agency: State
 Scheduled Compliance Date: Not reported
 Enforcement Identifier: 005

Map ID
Direction
Distance
Elevation

MAP FINDINGS

Site

Database(s)

EDR ID Number
EPA ID Number

LOS ANGELES CO AGRI COMM (Continued)

1000102021

Date of Enforcement Action: 1995-06-27 00:00:00.0
Enforcement Responsible Agency: State
Enforcement Docket Number: Not reported
Enforcement Attorney: Not reported
Corrective Action Component: No
Appeal Initiated Date: Not reported
Appeal Resolution Date: Not reported
Disposition Status Date: Not reported
Disposition Status: Not reported
Disposition Status Description: Not reported
Consent/Final Order Sequence Number: Not reported
Consent/Final Order Respondent Name: Not reported
Consent/Final Order Lead Agency: Not reported
Enforcement Type: FINAL 3008(A) COMPLIANCE ORDER
Enforcement Responsible Person: R9STA
Enforcement Responsible Sub-Organization: Not reported
SEP Sequence Number: Not reported
SEP Expenditure Amount: Not reported
SEP Scheduled Completion Date: Not reported
SEP Actual Date: Not reported
SEP Defaulted Date: Not reported
SEP Type: Not reported
SEP Type Description: Not reported
Proposed Amount: Not reported
Final Monetary Amount: 4000
Paid Amount: 4000
Final Count: 1
Final Amount: 4000

Found Violation: No
Agency Which Determined Violation: Not reported
Violation Short Description: Not reported
Date Violation was Determined: Not reported
Actual Return to Compliance Date: Not reported
Return to Compliance Qualifier: Not reported
Violation Responsible Agency: Not reported
Scheduled Compliance Date: Not reported
Enforcement Identifier: Not reported
Date of Enforcement Action: Not reported
Enforcement Responsible Agency: Not reported
Enforcement Docket Number: Not reported
Enforcement Attorney: Not reported
Corrective Action Component: Not reported
Appeal Initiated Date: Not reported
Appeal Resolution Date: Not reported
Disposition Status Date: Not reported
Disposition Status: Not reported
Disposition Status Description: Not reported
Consent/Final Order Sequence Number: Not reported
Consent/Final Order Respondent Name: Not reported
Consent/Final Order Lead Agency: Not reported
Enforcement Type: Not reported
Enforcement Responsible Person: Not reported
Enforcement Responsible Sub-Organization: Not reported
SEP Sequence Number: Not reported
SEP Expenditure Amount: Not reported
SEP Scheduled Completion Date: Not reported

Map ID
 Direction
 Distance
 Elevation

MAP FINDINGS

Site

Database(s)

EDR ID Number
 EPA ID Number

LOS ANGELES CO AGRI COMM (Continued)

1000102021

SEP Actual Date:	Not reported
SEP Defaulted Date:	Not reported
SEP Type:	Not reported
SEP Type Description:	Not reported
Proposed Amount:	Not reported
Final Monetary Amount:	Not reported
Paid Amount:	Not reported
Final Count:	Not reported
Final Amount:	Not reported
Found Violation:	Yes
Agency Which Determined Violation:	State
Violation Short Description:	TSD - Financial Requirements
Date Violation was Determined:	1985-12-27 00:00:00.0
Actual Return to Compliance Date:	1986-07-21 00:00:00.0
Return to Compliance Qualifier:	Observed
Violation Responsible Agency:	State
Scheduled Compliance Date:	Not reported
Enforcement Identifier:	001
Date of Enforcement Action:	1985-12-27 00:00:00.0
Enforcement Responsible Agency:	State
Enforcement Docket Number:	Not reported
Enforcement Attorney:	Not reported
Corrective Action Component:	No
Appeal Initiated Date:	Not reported
Appeal Resolution Date:	Not reported
Disposition Status Date:	Not reported
Disposition Status:	Not reported
Disposition Status Description:	Not reported
Consent/Final Order Sequence Number:	Not reported
Consent/Final Order Respondent Name:	Not reported
Consent/Final Order Lead Agency:	Not reported
Enforcement Type:	WRITTEN INFORMAL
Enforcement Responsible Person:	R9STA
Enforcement Responsible Sub-Organization:	Not reported
SEP Sequence Number:	Not reported
SEP Expenditure Amount:	Not reported
SEP Scheduled Completion Date:	Not reported
SEP Actual Date:	Not reported
SEP Defaulted Date:	Not reported
SEP Type:	Not reported
SEP Type Description:	Not reported
Proposed Amount:	Not reported
Final Monetary Amount:	Not reported
Paid Amount:	Not reported
Final Count:	Not reported
Final Amount:	Not reported
Found Violation:	Yes
Agency Which Determined Violation:	EPA
Violation Short Description:	TSD - General
Date Violation was Determined:	1988-12-13 00:00:00.0
Actual Return to Compliance Date:	1990-09-27 00:00:00.0
Return to Compliance Qualifier:	Unverifiable
Violation Responsible Agency:	State
Scheduled Compliance Date:	1989-04-12 00:00:00.0
Enforcement Identifier:	Not reported

Map ID
 Direction
 Distance
 Elevation

MAP FINDINGS

Site

Database(s)

EDR ID Number
 EPA ID Number

LOS ANGELES CO AGRI COMM (Continued)

1000102021

Date of Enforcement Action:	Not reported
Enforcement Responsible Agency:	Not reported
Enforcement Docket Number:	Not reported
Enforcement Attorney:	Not reported
Corrective Action Component:	Not reported
Appeal Initiated Date:	Not reported
Appeal Resolution Date:	Not reported
Disposition Status Date:	Not reported
Disposition Status:	Not reported
Disposition Status Description:	Not reported
Consent/Final Order Sequence Number:	Not reported
Consent/Final Order Respondent Name:	Not reported
Consent/Final Order Lead Agency:	Not reported
Enforcement Type:	Not reported
Enforcement Responsible Person:	Not reported
Enforcement Responsible Sub-Organization:	Not reported
SEP Sequence Number:	Not reported
SEP Expenditure Amount:	Not reported
SEP Scheduled Completion Date:	Not reported
SEP Actual Date:	Not reported
SEP Defaulted Date:	Not reported
SEP Type:	Not reported
SEP Type Description:	Not reported
Proposed Amount:	Not reported
Final Monetary Amount:	Not reported
Paid Amount:	Not reported
Final Count:	Not reported
Final Amount:	Not reported
Found Violation:	Yes
Agency Which Determined Violation:	State
Violation Short Description:	TSD - General
Date Violation was Determined:	1990-09-27 00:00:00.0
Actual Return to Compliance Date:	1993-11-17 00:00:00.0
Return to Compliance Qualifier:	Observed
Violation Responsible Agency:	State
Scheduled Compliance Date:	Not reported
Enforcement Identifier:	002
Date of Enforcement Action:	1990-11-08 00:00:00.0
Enforcement Responsible Agency:	State
Enforcement Docket Number:	Not reported
Enforcement Attorney:	Not reported
Corrective Action Component:	No
Appeal Initiated Date:	Not reported
Appeal Resolution Date:	Not reported
Disposition Status Date:	Not reported
Disposition Status:	Not reported
Disposition Status Description:	Not reported
Consent/Final Order Sequence Number:	Not reported
Consent/Final Order Respondent Name:	Not reported
Consent/Final Order Lead Agency:	Not reported
Enforcement Type:	WRITTEN INFORMAL
Enforcement Responsible Person:	R9STA
Enforcement Responsible Sub-Organization:	Not reported
SEP Sequence Number:	Not reported
SEP Expenditure Amount:	Not reported
SEP Scheduled Completion Date:	Not reported

Map ID
 Direction
 Distance
 Elevation

MAP FINDINGS

Site

Database(s)

EDR ID Number
 EPA ID Number

LOS ANGELES CO AGRI COMM (Continued)

1000102021

SEP Actual Date:	Not reported
SEP Defaulted Date:	Not reported
SEP Type:	Not reported
SEP Type Description:	Not reported
Proposed Amount:	Not reported
Final Monetary Amount:	Not reported
Paid Amount:	Not reported
Final Count:	Not reported
Final Amount:	Not reported
Found Violation:	Yes
Agency Which Determined Violation:	EPA
Violation Short Description:	TSD - General
Date Violation was Determined:	1988-12-13 00:00:00.0
Actual Return to Compliance Date:	1990-09-27 00:00:00.0
Return to Compliance Qualifier:	Unverifiable
Violation Responsible Agency:	State
Scheduled Compliance Date:	1989-04-12 00:00:00.0
Enforcement Identifier:	002
Date of Enforcement Action:	1989-03-13 00:00:00.0
Enforcement Responsible Agency:	EPA
Enforcement Docket Number:	Not reported
Enforcement Attorney:	Not reported
Corrective Action Component:	No
Appeal Initiated Date:	Not reported
Appeal Resolution Date:	Not reported
Disposition Status Date:	Not reported
Disposition Status:	Not reported
Disposition Status Description:	Not reported
Consent/Final Order Sequence Number:	Not reported
Consent/Final Order Respondent Name:	Not reported
Consent/Final Order Lead Agency:	Not reported
Enforcement Type:	WRITTEN INFORMAL
Enforcement Responsible Person:	R9EPA
Enforcement Responsible Sub-Organization:	Not reported
SEP Sequence Number:	Not reported
SEP Expenditure Amount:	Not reported
SEP Scheduled Completion Date:	Not reported
SEP Actual Date:	Not reported
SEP Defaulted Date:	Not reported
SEP Type:	Not reported
SEP Type Description:	Not reported
Proposed Amount:	Not reported
Final Monetary Amount:	Not reported
Paid Amount:	Not reported
Final Count:	Not reported
Final Amount:	Not reported
Found Violation:	Yes
Agency Which Determined Violation:	State
Violation Short Description:	TSD - General
Date Violation was Determined:	1993-12-27 00:00:00.0
Actual Return to Compliance Date:	1995-10-10 00:00:00.0
Return to Compliance Qualifier:	Observed
Violation Responsible Agency:	State
Scheduled Compliance Date:	Not reported
Enforcement Identifier:	005

Map ID
Direction
Distance
Elevation

MAP FINDINGS

Site

Database(s)

EDR ID Number
EPA ID Number

LOS ANGELES CO AGRI COMM (Continued)

1000102021

Date of Enforcement Action:	1995-06-27 00:00:00.0
Enforcement Responsible Agency:	State
Enforcement Docket Number:	Not reported
Enforcement Attorney:	Not reported
Corrective Action Component:	No
Appeal Initiated Date:	Not reported
Appeal Resolution Date:	Not reported
Disposition Status Date:	Not reported
Disposition Status:	Not reported
Disposition Status Description:	Not reported
Consent/Final Order Sequence Number:	Not reported
Consent/Final Order Respondent Name:	Not reported
Consent/Final Order Lead Agency:	Not reported
Enforcement Type:	FINAL 3008(A) COMPLIANCE ORDER
Enforcement Responsible Person:	R9STA
Enforcement Responsible Sub-Organization:	Not reported
SEP Sequence Number:	Not reported
SEP Expenditure Amount:	Not reported
SEP Scheduled Completion Date:	Not reported
SEP Actual Date:	Not reported
SEP Defaulted Date:	Not reported
SEP Type:	Not reported
SEP Type Description:	Not reported
Proposed Amount:	Not reported
Final Monetary Amount:	4000
Paid Amount:	4000
Final Count:	1
Final Amount:	4000
Found Violation:	No
Agency Which Determined Violation:	Not reported
Violation Short Description:	Not reported
Date Violation was Determined:	Not reported
Actual Return to Compliance Date:	Not reported
Return to Compliance Qualifier:	Not reported
Violation Responsible Agency:	Not reported
Scheduled Compliance Date:	Not reported
Enforcement Identifier:	Not reported
Date of Enforcement Action:	Not reported
Enforcement Responsible Agency:	Not reported
Enforcement Docket Number:	Not reported
Enforcement Attorney:	Not reported
Corrective Action Component:	Not reported
Appeal Initiated Date:	Not reported
Appeal Resolution Date:	Not reported
Disposition Status Date:	Not reported
Disposition Status:	Not reported
Disposition Status Description:	Not reported
Consent/Final Order Sequence Number:	Not reported
Consent/Final Order Respondent Name:	Not reported
Consent/Final Order Lead Agency:	Not reported
Enforcement Type:	Not reported
Enforcement Responsible Person:	Not reported
Enforcement Responsible Sub-Organization:	Not reported
SEP Sequence Number:	Not reported
SEP Expenditure Amount:	Not reported
SEP Scheduled Completion Date:	Not reported

Map ID
 Direction
 Distance
 Elevation

MAP FINDINGS

Site

Database(s)

EDR ID Number
 EPA ID Number

LOS ANGELES CO AGRI COMM (Continued)

1000102021

SEP Actual Date:	Not reported
SEP Defaulted Date:	Not reported
SEP Type:	Not reported
SEP Type Description:	Not reported
Proposed Amount:	Not reported
Final Monetary Amount:	Not reported
Paid Amount:	Not reported
Final Count:	Not reported
Final Amount:	Not reported
Found Violation:	Yes
Agency Which Determined Violation:	State
Violation Short Description:	TSD - Closure/Post-Closure
Date Violation was Determined:	1990-09-27 00:00:00.0
Actual Return to Compliance Date:	1993-11-17 00:00:00.0
Return to Compliance Qualifier:	Observed
Violation Responsible Agency:	State
Scheduled Compliance Date:	Not reported
Enforcement Identifier:	002
Date of Enforcement Action:	1990-11-08 00:00:00.0
Enforcement Responsible Agency:	State
Enforcement Docket Number:	Not reported
Enforcement Attorney:	Not reported
Corrective Action Component:	No
Appeal Initiated Date:	Not reported
Appeal Resolution Date:	Not reported
Disposition Status Date:	Not reported
Disposition Status:	Not reported
Disposition Status Description:	Not reported
Consent/Final Order Sequence Number:	Not reported
Consent/Final Order Respondent Name:	Not reported
Consent/Final Order Lead Agency:	Not reported
Enforcement Type:	WRITTEN INFORMAL
Enforcement Responsible Person:	R9STA
Enforcement Responsible Sub-Organization:	Not reported
SEP Sequence Number:	Not reported
SEP Expenditure Amount:	Not reported
SEP Scheduled Completion Date:	Not reported
SEP Actual Date:	Not reported
SEP Defaulted Date:	Not reported
SEP Type:	Not reported
SEP Type Description:	Not reported
Proposed Amount:	Not reported
Final Monetary Amount:	Not reported
Paid Amount:	Not reported
Final Count:	Not reported
Final Amount:	Not reported

Evaluation Action Summary:

Evaluation Date:	1993-11-17 00:00:00.0
Evaluation Responsible Agency:	State
Found Violation:	Yes
Evaluation Type Description:	COMPLIANCE EVALUATION INSPECTION ON-SITE
Evaluation Responsible Person Identifier:	R9STA
Evaluation Responsible Sub-Organization:	Not reported
Actual Return to Compliance Date:	1995-10-10 00:00:00.0
Scheduled Compliance Date:	Not reported

Map ID
Direction
Distance
Elevation

MAP FINDINGS

Site

Database(s)

EDR ID Number
EPA ID Number

LOS ANGELES CO AGRI COMM (Continued)

1000102021

Date of Request:	Not reported
Date Response Received:	Not reported
Request Agency:	Not reported
Former Citation:	Not reported
Evaluation Date:	1987-09-24 00:00:00.0
Evaluation Responsible Agency:	EPA
Found Violation:	Yes
Evaluation Type Description:	COMPLIANCE EVALUATION INSPECTION ON-SITE
Evaluation Responsible Person Identifier:	R9EPA
Evaluation Responsible Sub-Organization:	Not reported
Actual Return to Compliance Date:	1988-06-30 00:00:00.0
Scheduled Compliance Date:	Not reported
Date of Request:	Not reported
Date Response Received:	Not reported
Request Agency:	Not reported
Former Citation:	Not reported
Evaluation Date:	1988-12-13 00:00:00.0
Evaluation Responsible Agency:	EPA
Found Violation:	Yes
Evaluation Type Description:	COMPLIANCE EVALUATION INSPECTION ON-SITE
Evaluation Responsible Person Identifier:	R9EPA
Evaluation Responsible Sub-Organization:	Not reported
Actual Return to Compliance Date:	1990-09-27 00:00:00.0
Scheduled Compliance Date:	1989-04-12 00:00:00.0
Date of Request:	Not reported
Date Response Received:	Not reported
Request Agency:	Not reported
Former Citation:	Not reported
Evaluation Date:	1988-12-13 00:00:00.0
Evaluation Responsible Agency:	EPA
Found Violation:	Yes
Evaluation Type Description:	COMPLIANCE EVALUATION INSPECTION ON-SITE
Evaluation Responsible Person Identifier:	R9EPA
Evaluation Responsible Sub-Organization:	Not reported
Actual Return to Compliance Date:	1990-09-27 00:00:00.0
Scheduled Compliance Date:	1989-04-12 00:00:00.0
Date of Request:	Not reported
Date Response Received:	Not reported
Request Agency:	Not reported
Former Citation:	Not reported
Evaluation Date:	1993-11-17 00:00:00.0
Evaluation Responsible Agency:	State
Found Violation:	Yes
Evaluation Type Description:	COMPLIANCE EVALUATION INSPECTION ON-SITE
Evaluation Responsible Person Identifier:	R9STA
Evaluation Responsible Sub-Organization:	Not reported
Actual Return to Compliance Date:	1995-10-10 00:00:00.0
Scheduled Compliance Date:	Not reported
Date of Request:	Not reported
Date Response Received:	Not reported
Request Agency:	Not reported
Former Citation:	Not reported

Map ID
Direction
Distance
Elevation

MAP FINDINGS

Site

Database(s)

EDR ID Number
EPA ID Number

LOS ANGELES CO AGRI COMM (Continued)

1000102021

Evaluation Date: 1993-11-17 00:00:00.0
Evaluation Responsible Agency: State
Found Violation: Yes
Evaluation Type Description: COMPLIANCE EVALUATION INSPECTION ON-SITE
Evaluation Responsible Person Identifier: R9STA
Evaluation Responsible Sub-Organization: Not reported
Actual Return to Compliance Date: 1995-10-10 00:00:00.0
Scheduled Compliance Date: Not reported
Date of Request: Not reported
Date Response Received: Not reported
Request Agency: Not reported
Former Citation: Not reported

Evaluation Date: 1996-01-31 00:00:00.0
Evaluation Responsible Agency: State
Found Violation: No
Evaluation Type Description: COMPLIANCE EVALUATION INSPECTION ON-SITE
Evaluation Responsible Person Identifier: R9STA
Evaluation Responsible Sub-Organization: Not reported
Actual Return to Compliance Date: Not reported
Scheduled Compliance Date: Not reported
Date of Request: Not reported
Date Response Received: Not reported
Request Agency: Not reported
Former Citation: Not reported

Evaluation Date: 1988-12-13 00:00:00.0
Evaluation Responsible Agency: EPA
Found Violation: Yes
Evaluation Type Description: COMPLIANCE EVALUATION INSPECTION ON-SITE
Evaluation Responsible Person Identifier: R9EPA
Evaluation Responsible Sub-Organization: Not reported
Actual Return to Compliance Date: 1990-09-27 00:00:00.0
Scheduled Compliance Date: 1989-04-12 00:00:00.0
Date of Request: Not reported
Date Response Received: Not reported
Request Agency: Not reported
Former Citation: Not reported

Evaluation Date: 1988-12-13 00:00:00.0
Evaluation Responsible Agency: EPA
Found Violation: Yes
Evaluation Type Description: COMPLIANCE EVALUATION INSPECTION ON-SITE
Evaluation Responsible Person Identifier: R9EPA
Evaluation Responsible Sub-Organization: Not reported
Actual Return to Compliance Date: 1990-09-27 00:00:00.0
Scheduled Compliance Date: 1989-04-12 00:00:00.0
Date of Request: Not reported
Date Response Received: Not reported
Request Agency: Not reported
Former Citation: Not reported

Evaluation Date: 1990-09-27 00:00:00.0
Evaluation Responsible Agency: State
Found Violation: Yes
Evaluation Type Description: COMPLIANCE EVALUATION INSPECTION ON-SITE
Evaluation Responsible Person Identifier: R9STA

Map ID
Direction
Distance
Elevation

MAP FINDINGS

Site

Database(s)

EDR ID Number
EPA ID Number

LOS ANGELES CO AGRI COMM (Continued)

1000102021

Evaluation Responsible Sub-Organization:	Not reported
Actual Return to Compliance Date:	1993-11-17 00:00:00.0
Scheduled Compliance Date:	Not reported
Date of Request:	Not reported
Date Response Received:	Not reported
Request Agency:	Not reported
Former Citation:	Not reported
Evaluation Date:	1988-06-30 00:00:00.0
Evaluation Responsible Agency:	EPA
Found Violation:	Yes
Evaluation Type Description:	COMPLIANCE EVALUATION INSPECTION ON-SITE
Evaluation Responsible Person Identifier:	R9EPA
Evaluation Responsible Sub-Organization:	Not reported
Actual Return to Compliance Date:	1988-12-13 00:00:00.0
Scheduled Compliance Date:	Not reported
Date of Request:	Not reported
Date Response Received:	Not reported
Request Agency:	Not reported
Former Citation:	Not reported
Evaluation Date:	1993-11-17 00:00:00.0
Evaluation Responsible Agency:	State
Found Violation:	Yes
Evaluation Type Description:	COMPLIANCE EVALUATION INSPECTION ON-SITE
Evaluation Responsible Person Identifier:	R9STA
Evaluation Responsible Sub-Organization:	Not reported
Actual Return to Compliance Date:	1995-10-10 00:00:00.0
Scheduled Compliance Date:	Not reported
Date of Request:	Not reported
Date Response Received:	Not reported
Request Agency:	Not reported
Former Citation:	Not reported
Evaluation Date:	1990-09-27 00:00:00.0
Evaluation Responsible Agency:	State
Found Violation:	Yes
Evaluation Type Description:	COMPLIANCE EVALUATION INSPECTION ON-SITE
Evaluation Responsible Person Identifier:	R9STA
Evaluation Responsible Sub-Organization:	Not reported
Actual Return to Compliance Date:	1993-11-17 00:00:00.0
Scheduled Compliance Date:	Not reported
Date of Request:	Not reported
Date Response Received:	Not reported
Request Agency:	Not reported
Former Citation:	Not reported
Evaluation Date:	1993-01-26 00:00:00.0
Evaluation Responsible Agency:	State
Found Violation:	No
Evaluation Type Description:	FINANCIAL RECORD REVIEW
Evaluation Responsible Person Identifier:	R9STA
Evaluation Responsible Sub-Organization:	Not reported
Actual Return to Compliance Date:	Not reported
Scheduled Compliance Date:	Not reported
Date of Request:	Not reported
Date Response Received:	Not reported

Map ID
Direction
Distance
Elevation

MAP FINDINGS

Site

Database(s)

EDR ID Number
EPA ID Number

LOS ANGELES CO AGRI COMM (Continued)

1000102021

Request Agency:	Not reported
Former Citation:	Not reported
Evaluation Date:	1993-11-17 00:00:00.0
Evaluation Responsible Agency:	State
Found Violation:	Yes
Evaluation Type Description:	COMPLIANCE EVALUATION INSPECTION ON-SITE
Evaluation Responsible Person Identifier:	R9STA
Evaluation Responsible Sub-Organization:	Not reported
Actual Return to Compliance Date:	1995-10-10 00:00:00.0
Scheduled Compliance Date:	Not reported
Date of Request:	Not reported
Date Response Received:	Not reported
Request Agency:	Not reported
Former Citation:	Not reported
Evaluation Date:	1996-12-19 00:00:00.0
Evaluation Responsible Agency:	State
Found Violation:	No
Evaluation Type Description:	COMPLIANCE EVALUATION INSPECTION ON-SITE
Evaluation Responsible Person Identifier:	R9STA
Evaluation Responsible Sub-Organization:	Not reported
Actual Return to Compliance Date:	Not reported
Scheduled Compliance Date:	Not reported
Date of Request:	Not reported
Date Response Received:	Not reported
Request Agency:	Not reported
Former Citation:	Not reported
Evaluation Date:	1985-12-27 00:00:00.0
Evaluation Responsible Agency:	State
Found Violation:	Yes
Evaluation Type Description:	FINANCIAL RECORD REVIEW
Evaluation Responsible Person Identifier:	R9STA
Evaluation Responsible Sub-Organization:	Not reported
Actual Return to Compliance Date:	1986-07-21 00:00:00.0
Scheduled Compliance Date:	Not reported
Date of Request:	Not reported
Date Response Received:	Not reported
Request Agency:	Not reported
Former Citation:	Not reported
Evaluation Date:	1988-12-13 00:00:00.0
Evaluation Responsible Agency:	EPA
Found Violation:	Yes
Evaluation Type Description:	COMPLIANCE EVALUATION INSPECTION ON-SITE
Evaluation Responsible Person Identifier:	R9EPA
Evaluation Responsible Sub-Organization:	Not reported
Actual Return to Compliance Date:	1990-09-27 00:00:00.0
Scheduled Compliance Date:	1989-04-12 00:00:00.0
Date of Request:	Not reported
Date Response Received:	Not reported
Request Agency:	Not reported
Former Citation:	Not reported
Evaluation Date:	1990-09-27 00:00:00.0
Evaluation Responsible Agency:	State

Map ID
Direction
Distance
Elevation

MAP FINDINGS

Site

Database(s)

EDR ID Number
EPA ID Number

LOS ANGELES CO AGRI COMM (Continued)

1000102021

Found Violation:	Yes
Evaluation Type Description:	COMPLIANCE EVALUATION INSPECTION ON-SITE
Evaluation Responsible Person Identifier:	R9STA
Evaluation Responsible Sub-Organization:	Not reported
Actual Return to Compliance Date:	1993-11-17 00:00:00.0
Scheduled Compliance Date:	Not reported
Date of Request:	Not reported
Date Response Received:	Not reported
Request Agency:	Not reported
Former Citation:	Not reported
Evaluation Date:	1988-12-13 00:00:00.0
Evaluation Responsible Agency:	EPA
Found Violation:	Yes
Evaluation Type Description:	COMPLIANCE EVALUATION INSPECTION ON-SITE
Evaluation Responsible Person Identifier:	R9EPA
Evaluation Responsible Sub-Organization:	Not reported
Actual Return to Compliance Date:	1990-09-27 00:00:00.0
Scheduled Compliance Date:	1989-04-12 00:00:00.0
Date of Request:	Not reported
Date Response Received:	Not reported
Request Agency:	Not reported
Former Citation:	Not reported
Evaluation Date:	1993-11-17 00:00:00.0
Evaluation Responsible Agency:	State
Found Violation:	Yes
Evaluation Type Description:	COMPLIANCE EVALUATION INSPECTION ON-SITE
Evaluation Responsible Person Identifier:	R9STA
Evaluation Responsible Sub-Organization:	Not reported
Actual Return to Compliance Date:	1995-10-10 00:00:00.0
Scheduled Compliance Date:	Not reported
Date of Request:	Not reported
Date Response Received:	Not reported
Request Agency:	Not reported
Former Citation:	Not reported
Evaluation Date:	1996-06-24 00:00:00.0
Evaluation Responsible Agency:	State
Found Violation:	No
Evaluation Type Description:	COMPLIANCE EVALUATION INSPECTION ON-SITE
Evaluation Responsible Person Identifier:	R9STA
Evaluation Responsible Sub-Organization:	Not reported
Actual Return to Compliance Date:	Not reported
Scheduled Compliance Date:	Not reported
Date of Request:	Not reported
Date Response Received:	Not reported
Request Agency:	Not reported
Former Citation:	Not reported
Evaluation Date:	1990-09-27 00:00:00.0
Evaluation Responsible Agency:	State
Found Violation:	Yes
Evaluation Type Description:	COMPLIANCE EVALUATION INSPECTION ON-SITE
Evaluation Responsible Person Identifier:	R9STA
Evaluation Responsible Sub-Organization:	Not reported
Actual Return to Compliance Date:	1993-11-17 00:00:00.0

Map ID
Direction
Distance
Elevation

MAP FINDINGS

Site

Database(s)

EPA ID Number
EPA ID Number

LOS ANGELES CO AGRI COMM (Continued)

1000102021

Scheduled Compliance Date:	Not reported
Date of Request:	Not reported
Date Response Received:	Not reported
Request Agency:	Not reported
Former Citation:	Not reported

RCRA-SQG:

Date Form Received by Agency:	1996-09-01 00:00:00.0
Handler Name:	LOS ANGELES CO AGRI COMM
Handler Address:	8841 E SLAUSON AVE
Handler City,State,Zip:	PICO RIVERA, CA 90660

Map ID
 Direction
 Distance
 Elevation

MAP FINDINGS

Site

Database(s)

EDR ID Number
 EPA ID Number

LOS ANGELES CO AGRI COMM (Continued)

1000102021

EPA ID:	CAD000626077
Contact Name:	Not reported
Contact Address:	Not reported
Contact City,State,Zip:	Not reported
Contact Telephone:	Not reported
Contact Fax:	Not reported
Contact Email:	Not reported
Contact Title:	Not reported
EPA Region:	09
Land Type:	Not reported
Federal Waste Generator Description:	Small Quantity Generator
Non-Notifier:	Not reported
Biennial Report Cycle:	Not reported
Accessibility:	Not reported
Active Site Indicator:	Handler Activities, Permitting Activities, Corrective Action Activities
State District Owner:	CA
State District:	3
Mailing Address:	3400 LA MADERA AVE
Mailing City,State,Zip:	EL MONTE, CA 91732
Owner Name:	Not reported
Owner Type:	Not reported
Operator Name:	LA CO AGRICULTURAL COMMISSIONER
Operator Type:	County
Short-Term Generator Activity:	No
Importer Activity:	No
Mixed Waste Generator:	No
Transporter Activity:	Yes
Transfer Facility Activity:	No
Recycler Activity with Storage:	No
Small Quantity On-Site Burner Exemption:	No
Smelting Melting and Refining Furnace Exemption:	No
Underground Injection Control:	No
Off-Site Waste Receipt:	Yes
Universal Waste Indicator:	No
Universal Waste Destination Facility:	No
Federal Universal Waste:	No
Active Site Fed-Reg Treatment Storage and Disposal Facility:	Storage
Active Site Converter Treatment storage and Disposal Facility:	Not reported
Active Site State-Reg Treatment Storage and Disposal Facility:	Not reported
Active Site State-Reg Handler:	---
Federal Facility Indicator:	Not reported
Hazardous Secondary Material Indicator:	NN
Sub-Part K Indicator:	Not reported
Commercial TSD Indicator:	No
Treatment Storage and Disposal Type:	Storage
2018 GPRA Permit Baseline:	Not on the Baseline
2018 GPRA Renewals Baseline:	Not on the Baseline
Permit Renewals Workload Universe:	Not reported
Permit Workload Universe:	Not reported
Permit Progress Universe:	Storage
Post-Closure Workload Universe:	Not reported
Closure Workload Universe:	Not reported
202 GPRA Corrective Action Baseline:	Yes
Corrective Action Workload Universe:	Yes
Subject to Corrective Action Universe:	Yes
Non-TSDFs Where RCRA CA has Been Imposed Universe:	No

Map ID
 Direction
 Distance
 Elevation

MAP FINDINGS

Site

Database(s)

EDR ID Number
 EPA ID Number

LOS ANGELES CO AGRI COMM (Continued)

1000102021

TSDFs Potentially Subject to CA Under 3004 (u)/(v) Universe:	Yes
TSDFs Only Subject to CA under Discretionary Auth Universe:	No
Corrective Action Priority Ranking:	No NCAPS ranking
Environmental Control Indicator:	No
Institutional Control Indicator:	No
Human Exposure Controls Indicator:	Yes
Groundwater Controls Indicator:	Yes
Operating TSDF Universe:	Not reported
Full Enforcement Universe:	Storage
Significant Non-Complier Universe:	No
Unaddressed Significant Non-Complier Universe:	No
Addressed Significant Non-Complier Universe:	No
Significant Non-Complier With a Compliance Schedule Universe:	No
Financial Assurance Required:	Not reported
Handler Date of Last Change:	2006-09-05 00:00:00.0
Recognized Trader-Importer:	No
Recognized Trader-Exporter:	No
Importer of Spent Lead Acid Batteries:	No
Exporter of Spent Lead Acid Batteries:	No
Recycler Activity Without Storage:	Not reported
Manifest Broker:	Not reported
Sub-Part P Indicator:	Not reported

Handler - Owner Operator:

Owner/Operator Indicator:	Operator
Owner/Operator Name:	LA CO AGRICULTURAL COMMISSIONER
Legal Status:	County
Date Became Current:	Not reported
Date Ended Current:	Not reported
Owner/Operator Address:	883 E SLAUSON AVE
Owner/Operator City,State,Zip:	CITY NOT REPORTED, CA 99999
Owner/Operator Telephone:	818-459-8892
Owner/Operator Telephone Ext:	Not reported
Owner/Operator Fax:	Not reported
Owner/Operator Email:	Not reported

Owner/Operator Indicator:	Operator
Owner/Operator Name:	LA CO AGRICULTURAL COMMISSIONER
Legal Status:	County
Date Became Current:	Not reported
Date Ended Current:	Not reported
Owner/Operator Address:	883 E SLAUSON AVE
Owner/Operator City,State,Zip:	CITY NOT REPORTED, CA 99999
Owner/Operator Telephone:	818-459-8892
Owner/Operator Telephone Ext:	Not reported
Owner/Operator Fax:	Not reported
Owner/Operator Email:	Not reported

Owner/Operator Indicator:	Owner
Owner/Operator Name:	LA CO AGRICULTURAL COMMISSIONER
Legal Status:	County
Date Became Current:	Not reported
Date Ended Current:	Not reported
Owner/Operator Address:	3400 LA MADERA AVE
Owner/Operator City,State,Zip:	EL MONTE, CA 91732
Owner/Operator Telephone:	818-459-8892

Map ID
Direction
Distance
Elevation

MAP FINDINGS

Site

Database(s)

EDR ID Number
EPA ID Number

LOS ANGELES CO AGRI COMM (Continued)

1000102021

Owner/Operator Telephone Ext: Not reported
Owner/Operator Fax: Not reported
Owner/Operator Email: Not reported

Historic Generators:

Receive Date: 1996-09-01 00:00:00.0
Handler Name: LOS ANGELES CO AGRI COMM
Federal Waste Generator Description: Large Quantity Generator
State District Owner: CA
Large Quantity Handler of Universal Waste: No
Recognized Trader Importer: No
Recognized Trader Exporter: No
Spent Lead Acid Battery Importer: No
Spent Lead Acid Battery Exporter: No
Current Record: No
Non Storage Recycler Activity: Not reported
Electronic Manifest Broker: Not reported

Receive Date: 1996-09-01 00:00:00.0
Handler Name: LOS ANGELES CO AGRI COMM
Federal Waste Generator Description: Small Quantity Generator
State District Owner: CA
Large Quantity Handler of Universal Waste: No
Recognized Trader Importer: No
Recognized Trader Exporter: No
Spent Lead Acid Battery Importer: No
Spent Lead Acid Battery Exporter: No
Current Record: Yes
Non Storage Recycler Activity: Not reported
Electronic Manifest Broker: Not reported

Receive Date: 1980-08-18 00:00:00.0
Handler Name: LOS ANGELES CO AGRI COMM
Federal Waste Generator Description: Not a generator, verified
State District Owner: CA
Large Quantity Handler of Universal Waste: No
Recognized Trader Importer: No
Recognized Trader Exporter: No
Spent Lead Acid Battery Importer: No
Spent Lead Acid Battery Exporter: No
Current Record: No
Non Storage Recycler Activity: Not reported
Electronic Manifest Broker: Not reported

Receive Date: 1992-02-27 00:00:00.0
Handler Name: LOS ANGELES CTY AGRICULTURAL C
Federal Waste Generator Description: Large Quantity Generator
State District Owner: Not reported
Large Quantity Handler of Universal Waste: No
Recognized Trader Importer: No
Recognized Trader Exporter: No
Spent Lead Acid Battery Importer: No
Spent Lead Acid Battery Exporter: No
Current Record: No
Non Storage Recycler Activity: Not reported
Electronic Manifest Broker: Not reported

Map ID
Direction
Distance
Elevation

MAP FINDINGS

Site

Database(s)

EDR ID Number
EPA ID Number

LOS ANGELES CO AGRI COMM (Continued)

1000102021

List of NAICS Codes and Descriptions:

NAICS Code: 92111
NAICS Description: EXECUTIVE OFFICES

NAICS Code: 92614
NAICS Description: REGULATION OF AGRICULTURAL MARKETING AND COMMODITIES

Facility Has Received Notices of Violation:

Found Violation: Yes
Agency Which Determined Violation: State
Violation Short Description: Formal Enforcement Agreement or Order
Date Violation was Determined: 1993-12-27 00:00:00.0
Actual Return to Compliance Date: 1995-10-10 00:00:00.0
Return to Compliance Qualifier: Observed
Violation Responsible Agency: State
Scheduled Compliance Date: Not reported
Enforcement Identifier: 004
Date of Enforcement Action: 1993-12-28 00:00:00.0
Enforcement Responsible Agency: State
Enforcement Docket Number: Not reported
Enforcement Attorney: Not reported
Corrective Action Component: No
Appeal Initiated Date: Not reported
Appeal Resolution Date: Not reported
Disposition Status Date: Not reported
Disposition Status: Not reported
Disposition Status Description: Not reported
Consent/Final Order Sequence Number: Not reported
Consent/Final Order Respondent Name: Not reported
Consent/Final Order Lead Agency: Not reported
Enforcement Type: WRITTEN INFORMAL
Enforcement Responsible Person: R9STA
Enforcement Responsible Sub-Organization: Not reported
SEP Sequence Number: Not reported
SEP Expenditure Amount: Not reported
SEP Scheduled Completion Date: Not reported
SEP Actual Date: Not reported
SEP Defaulted Date: Not reported
SEP Type: Not reported
SEP Type Description: Not reported
Proposed Amount: Not reported
Final Monetary Amount: Not reported
Paid Amount: Not reported
Final Count: Not reported
Final Amount: Not reported

Found Violation: Yes
Agency Which Determined Violation: EPA
Violation Short Description: TSD - General
Date Violation was Determined: 1987-09-24 00:00:00.0
Actual Return to Compliance Date: 1988-06-30 00:00:00.0
Return to Compliance Qualifier: Unverifiable
Violation Responsible Agency: EPA
Scheduled Compliance Date: Not reported
Enforcement Identifier: Not reported
Date of Enforcement Action: Not reported

Map ID
Direction
Distance
Elevation

MAP FINDINGS

Site

Database(s)

EDR ID Number
EPA ID Number

LOS ANGELES CO AGRI COMM (Continued)

1000102021

Enforcement Responsible Agency:	Not reported
Enforcement Docket Number:	Not reported
Enforcement Attorney:	Not reported
Corrective Action Component:	Not reported
Appeal Initiated Date:	Not reported
Appeal Resolution Date:	Not reported
Disposition Status Date:	Not reported
Disposition Status:	Not reported
Disposition Status Description:	Not reported
Consent/Final Order Sequence Number:	Not reported
Consent/Final Order Respondent Name:	Not reported
Consent/Final Order Lead Agency:	Not reported
Enforcement Type:	Not reported
Enforcement Responsible Person:	Not reported
Enforcement Responsible Sub-Organization:	Not reported
SEP Sequence Number:	Not reported
SEP Expenditure Amount:	Not reported
SEP Scheduled Completion Date:	Not reported
SEP Actual Date:	Not reported
SEP Defaulted Date:	Not reported
SEP Type:	Not reported
SEP Type Description:	Not reported
Proposed Amount:	Not reported
Final Monetary Amount:	Not reported
Paid Amount:	Not reported
Final Count:	Not reported
Final Amount:	Not reported
Found Violation:	Yes
Agency Which Determined Violation:	EPA
Violation Short Description:	LDR - General
Date Violation was Determined:	1988-12-13 00:00:00.0
Actual Return to Compliance Date:	1990-09-27 00:00:00.0
Return to Compliance Qualifier:	Unverifiable
Violation Responsible Agency:	State
Scheduled Compliance Date:	1989-04-12 00:00:00.0
Enforcement Identifier:	002
Date of Enforcement Action:	1989-03-13 00:00:00.0
Enforcement Responsible Agency:	EPA
Enforcement Docket Number:	Not reported
Enforcement Attorney:	Not reported
Corrective Action Component:	No
Appeal Initiated Date:	Not reported
Appeal Resolution Date:	Not reported
Disposition Status Date:	Not reported
Disposition Status:	Not reported
Disposition Status Description:	Not reported
Consent/Final Order Sequence Number:	Not reported
Consent/Final Order Respondent Name:	Not reported
Consent/Final Order Lead Agency:	Not reported
Enforcement Type:	WRITTEN INFORMAL
Enforcement Responsible Person:	R9EPA
Enforcement Responsible Sub-Organization:	Not reported
SEP Sequence Number:	Not reported
SEP Expenditure Amount:	Not reported
SEP Scheduled Completion Date:	Not reported
SEP Actual Date:	Not reported

Map ID
Direction
Distance
Elevation

MAP FINDINGS

Site

Database(s)

EDR ID Number
EPA ID Number

LOS ANGELES CO AGRI COMM (Continued)

1000102021

SEP Defaulted Date:	Not reported
SEP Type:	Not reported
SEP Type Description:	Not reported
Proposed Amount:	Not reported
Final Monetary Amount:	Not reported
Paid Amount:	Not reported
Final Count:	Not reported
Final Amount:	Not reported
Found Violation:	Yes
Agency Which Determined Violation:	EPA
Violation Short Description:	LDR - General
Date Violation was Determined:	1988-12-13 00:00:00.0
Actual Return to Compliance Date:	1990-09-27 00:00:00.0
Return to Compliance Qualifier:	Unverifiable
Violation Responsible Agency:	State
Scheduled Compliance Date:	1989-04-12 00:00:00.0
Enforcement Identifier:	Not reported
Date of Enforcement Action:	Not reported
Enforcement Responsible Agency:	Not reported
Enforcement Docket Number:	Not reported
Enforcement Attorney:	Not reported
Corrective Action Component:	Not reported
Appeal Initiated Date:	Not reported
Appeal Resolution Date:	Not reported
Disposition Status Date:	Not reported
Disposition Status:	Not reported
Disposition Status Description:	Not reported
Consent/Final Order Sequence Number:	Not reported
Consent/Final Order Respondent Name:	Not reported
Consent/Final Order Lead Agency:	Not reported
Enforcement Type:	Not reported
Enforcement Responsible Person:	Not reported
Enforcement Responsible Sub-Organization:	Not reported
SEP Sequence Number:	Not reported
SEP Expenditure Amount:	Not reported
SEP Scheduled Completion Date:	Not reported
SEP Actual Date:	Not reported
SEP Defaulted Date:	Not reported
SEP Type:	Not reported
SEP Type Description:	Not reported
Proposed Amount:	Not reported
Final Monetary Amount:	Not reported
Paid Amount:	Not reported
Final Count:	Not reported
Final Amount:	Not reported
Found Violation:	Yes
Agency Which Determined Violation:	State
Violation Short Description:	TSD - General
Date Violation was Determined:	1993-12-27 00:00:00.0
Actual Return to Compliance Date:	1995-10-10 00:00:00.0
Return to Compliance Qualifier:	Observed
Violation Responsible Agency:	State
Scheduled Compliance Date:	Not reported
Enforcement Identifier:	005
Date of Enforcement Action:	1995-06-27 00:00:00.0

Map ID
Direction
Distance
Elevation

MAP FINDINGS

Site

Database(s)

EDR ID Number
EPA ID Number

LOS ANGELES CO AGRI COMM (Continued)

1000102021

Enforcement Responsible Agency: State
Enforcement Docket Number: Not reported
Enforcement Attorney: Not reported
Corrective Action Component: No
Appeal Initiated Date: Not reported
Appeal Resolution Date: Not reported
Disposition Status Date: Not reported
Disposition Status: Not reported
Disposition Status Description: Not reported
Consent/Final Order Sequence Number: Not reported
Consent/Final Order Respondent Name: Not reported
Consent/Final Order Lead Agency: Not reported
Enforcement Type: FINAL 3008(A) COMPLIANCE ORDER
Enforcement Responsible Person: R9STA
Enforcement Responsible Sub-Organization: Not reported
SEP Sequence Number: Not reported
SEP Expenditure Amount: Not reported
SEP Scheduled Completion Date: Not reported
SEP Actual Date: Not reported
SEP Defaulted Date: Not reported
SEP Type: Not reported
SEP Type Description: Not reported
Proposed Amount: Not reported
Final Monetary Amount: 4000
Paid Amount: 4000
Final Count: 1
Final Amount: 4000

Found Violation: Yes
Agency Which Determined Violation: State
Violation Short Description: TSD - General
Date Violation was Determined: 1993-12-27 00:00:00.0
Actual Return to Compliance Date: 1995-10-10 00:00:00.0
Return to Compliance Qualifier: Observed
Violation Responsible Agency: State
Scheduled Compliance Date: Not reported
Enforcement Identifier: 004
Date of Enforcement Action: 1993-12-28 00:00:00.0
Enforcement Responsible Agency: State
Enforcement Docket Number: Not reported
Enforcement Attorney: Not reported
Corrective Action Component: No
Appeal Initiated Date: Not reported
Appeal Resolution Date: Not reported
Disposition Status Date: Not reported
Disposition Status: Not reported
Disposition Status Description: Not reported
Consent/Final Order Sequence Number: Not reported
Consent/Final Order Respondent Name: Not reported
Consent/Final Order Lead Agency: Not reported
Enforcement Type: WRITTEN INFORMAL
Enforcement Responsible Person: R9STA
Enforcement Responsible Sub-Organization: Not reported
SEP Sequence Number: Not reported
SEP Expenditure Amount: Not reported
SEP Scheduled Completion Date: Not reported
SEP Actual Date: Not reported

Map ID
 Direction
 Distance
 Elevation

MAP FINDINGS

Site

Database(s)

EDR ID Number
 EPA ID Number

LOS ANGELES CO AGRI COMM (Continued)

1000102021

SEP Defaulted Date: Not reported
 SEP Type: Not reported
 SEP Type Description: Not reported
 Proposed Amount: Not reported
 Final Monetary Amount: Not reported
 Paid Amount: Not reported
 Final Count: Not reported
 Final Amount: Not reported

Found Violation: No
 Agency Which Determined Violation: Not reported
 Violation Short Description: Not reported
 Date Violation was Determined: Not reported
 Actual Return to Compliance Date: Not reported
 Return to Compliance Qualifier: Not reported
 Violation Responsible Agency: Not reported
 Scheduled Compliance Date: Not reported
 Enforcement Identifier: Not reported
 Date of Enforcement Action: Not reported
 Enforcement Responsible Agency: Not reported
 Enforcement Docket Number: Not reported
 Enforcement Attorney: Not reported
 Corrective Action Component: Not reported
 Appeal Initiated Date: Not reported
 Appeal Resolution Date: Not reported
 Disposition Status Date: Not reported
 Disposition Status: Not reported
 Disposition Status Description: Not reported
 Consent/Final Order Sequence Number: Not reported
 Consent/Final Order Respondent Name: Not reported
 Consent/Final Order Lead Agency: Not reported
 Enforcement Type: Not reported
 Enforcement Responsible Person: Not reported
 Enforcement Responsible Sub-Organization: Not reported
 SEP Sequence Number: Not reported
 SEP Expenditure Amount: Not reported
 SEP Scheduled Completion Date: Not reported
 SEP Actual Date: Not reported
 SEP Defaulted Date: Not reported
 SEP Type: Not reported
 SEP Type Description: Not reported
 Proposed Amount: Not reported
 Final Monetary Amount: Not reported
 Paid Amount: Not reported
 Final Count: Not reported
 Final Amount: Not reported

Found Violation: Yes
 Agency Which Determined Violation: EPA
 Violation Short Description: LDR - General
 Date Violation was Determined: 1988-12-13 00:00:00.0
 Actual Return to Compliance Date: 1990-09-27 00:00:00.0
 Return to Compliance Qualifier: Unverifiable
 Violation Responsible Agency: State
 Scheduled Compliance Date: 1989-04-12 00:00:00.0
 Enforcement Identifier: Not reported
 Date of Enforcement Action: Not reported

Map ID
 Direction
 Distance
 Elevation

MAP FINDINGS

Site

Database(s)

EDR ID Number
 EPA ID Number

LOS ANGELES CO AGRI COMM (Continued)

1000102021

Enforcement Responsible Agency:	Not reported
Enforcement Docket Number:	Not reported
Enforcement Attorney:	Not reported
Corrective Action Component:	Not reported
Appeal Initiated Date:	Not reported
Appeal Resolution Date:	Not reported
Disposition Status Date:	Not reported
Disposition Status:	Not reported
Disposition Status Description:	Not reported
Consent/Final Order Sequence Number:	Not reported
Consent/Final Order Respondent Name:	Not reported
Consent/Final Order Lead Agency:	Not reported
Enforcement Type:	Not reported
Enforcement Responsible Person:	Not reported
Enforcement Responsible Sub-Organization:	Not reported
SEP Sequence Number:	Not reported
SEP Expenditure Amount:	Not reported
SEP Scheduled Completion Date:	Not reported
SEP Actual Date:	Not reported
SEP Defaulted Date:	Not reported
SEP Type:	Not reported
SEP Type Description:	Not reported
Proposed Amount:	Not reported
Final Monetary Amount:	Not reported
Paid Amount:	Not reported
Final Count:	Not reported
Final Amount:	Not reported
Found Violation:	Yes
Agency Which Determined Violation:	EPA
Violation Short Description:	LDR - General
Date Violation was Determined:	1988-12-13 00:00:00.0
Actual Return to Compliance Date:	1990-09-27 00:00:00.0
Return to Compliance Qualifier:	Unverifiable
Violation Responsible Agency:	State
Scheduled Compliance Date:	1989-04-12 00:00:00.0
Enforcement Identifier:	002
Date of Enforcement Action:	1989-03-13 00:00:00.0
Enforcement Responsible Agency:	EPA
Enforcement Docket Number:	Not reported
Enforcement Attorney:	Not reported
Corrective Action Component:	No
Appeal Initiated Date:	Not reported
Appeal Resolution Date:	Not reported
Disposition Status Date:	Not reported
Disposition Status:	Not reported
Disposition Status Description:	Not reported
Consent/Final Order Sequence Number:	Not reported
Consent/Final Order Respondent Name:	Not reported
Consent/Final Order Lead Agency:	Not reported
Enforcement Type:	WRITTEN INFORMAL
Enforcement Responsible Person:	R9EPA
Enforcement Responsible Sub-Organization:	Not reported
SEP Sequence Number:	Not reported
SEP Expenditure Amount:	Not reported
SEP Scheduled Completion Date:	Not reported
SEP Actual Date:	Not reported

Map ID
Direction
Distance
Elevation

MAP FINDINGS

Site

Database(s)

EDR ID Number
EPA ID Number

LOS ANGELES CO AGRI COMM (Continued)

1000102021

SEP Defaulted Date:	Not reported
SEP Type:	Not reported
SEP Type Description:	Not reported
Proposed Amount:	Not reported
Final Monetary Amount:	Not reported
Paid Amount:	Not reported
Final Count:	Not reported
Final Amount:	Not reported
Found Violation:	Yes
Agency Which Determined Violation:	State
Violation Short Description:	TSD - Closure/Post-Closure
Date Violation was Determined:	1990-09-27 00:00:00.0
Actual Return to Compliance Date:	1993-11-17 00:00:00.0
Return to Compliance Qualifier:	Observed
Violation Responsible Agency:	State
Scheduled Compliance Date:	Not reported
Enforcement Identifier:	003
Date of Enforcement Action:	1991-06-05 00:00:00.0
Enforcement Responsible Agency:	State
Enforcement Docket Number:	Not reported
Enforcement Attorney:	Not reported
Corrective Action Component:	No
Appeal Initiated Date:	Not reported
Appeal Resolution Date:	Not reported
Disposition Status Date:	Not reported
Disposition Status:	Not reported
Disposition Status Description:	Not reported
Consent/Final Order Sequence Number:	Not reported
Consent/Final Order Respondent Name:	Not reported
Consent/Final Order Lead Agency:	Not reported
Enforcement Type:	FINAL 3008(A) COMPLIANCE ORDER
Enforcement Responsible Person:	R9STA
Enforcement Responsible Sub-Organization:	Not reported
SEP Sequence Number:	Not reported
SEP Expenditure Amount:	Not reported
SEP Scheduled Completion Date:	Not reported
SEP Actual Date:	Not reported
SEP Defaulted Date:	Not reported
SEP Type:	Not reported
SEP Type Description:	Not reported
Proposed Amount:	Not reported
Final Monetary Amount:	145000
Paid Amount:	Not reported
Final Count:	1
Final Amount:	145000
Found Violation:	Yes
Agency Which Determined Violation:	EPA
Violation Short Description:	TSD - General
Date Violation was Determined:	1988-06-30 00:00:00.0
Actual Return to Compliance Date:	1988-12-13 00:00:00.0
Return to Compliance Qualifier:	Unverifiable
Violation Responsible Agency:	EPA
Scheduled Compliance Date:	Not reported
Enforcement Identifier:	Not reported
Date of Enforcement Action:	Not reported

Map ID
Direction
Distance
Elevation

MAP FINDINGS

Site

Database(s)

EDR ID Number
EPA ID Number

LOS ANGELES CO AGRI COMM (Continued)

1000102021

Enforcement Responsible Agency:	Not reported
Enforcement Docket Number:	Not reported
Enforcement Attorney:	Not reported
Corrective Action Component:	Not reported
Appeal Initiated Date:	Not reported
Appeal Resolution Date:	Not reported
Disposition Status Date:	Not reported
Disposition Status:	Not reported
Disposition Status Description:	Not reported
Consent/Final Order Sequence Number:	Not reported
Consent/Final Order Respondent Name:	Not reported
Consent/Final Order Lead Agency:	Not reported
Enforcement Type:	Not reported
Enforcement Responsible Person:	Not reported
Enforcement Responsible Sub-Organization:	Not reported
SEP Sequence Number:	Not reported
SEP Expenditure Amount:	Not reported
SEP Scheduled Completion Date:	Not reported
SEP Actual Date:	Not reported
SEP Defaulted Date:	Not reported
SEP Type:	Not reported
SEP Type Description:	Not reported
Proposed Amount:	Not reported
Final Monetary Amount:	Not reported
Paid Amount:	Not reported
Final Count:	Not reported
Final Amount:	Not reported
Found Violation:	Yes
Agency Which Determined Violation:	State
Violation Short Description:	TSD - General
Date Violation was Determined:	1993-12-27 00:00:00.0
Actual Return to Compliance Date:	1995-10-10 00:00:00.0
Return to Compliance Qualifier:	Observed
Violation Responsible Agency:	State
Scheduled Compliance Date:	Not reported
Enforcement Identifier:	004
Date of Enforcement Action:	1993-12-28 00:00:00.0
Enforcement Responsible Agency:	State
Enforcement Docket Number:	Not reported
Enforcement Attorney:	Not reported
Corrective Action Component:	No
Appeal Initiated Date:	Not reported
Appeal Resolution Date:	Not reported
Disposition Status Date:	Not reported
Disposition Status:	Not reported
Disposition Status Description:	Not reported
Consent/Final Order Sequence Number:	Not reported
Consent/Final Order Respondent Name:	Not reported
Consent/Final Order Lead Agency:	Not reported
Enforcement Type:	WRITTEN INFORMAL
Enforcement Responsible Person:	R9STA
Enforcement Responsible Sub-Organization:	Not reported
SEP Sequence Number:	Not reported
SEP Expenditure Amount:	Not reported
SEP Scheduled Completion Date:	Not reported
SEP Actual Date:	Not reported

Map ID
 Direction
 Distance
 Elevation

MAP FINDINGS

Site

Database(s)

EDR ID Number
 EPA ID Number

LOS ANGELES CO AGRI COMM (Continued)

1000102021

SEP Defaulted Date:	Not reported
SEP Type:	Not reported
SEP Type Description:	Not reported
Proposed Amount:	Not reported
Final Monetary Amount:	Not reported
Paid Amount:	Not reported
Final Count:	Not reported
Final Amount:	Not reported
Found Violation:	Yes
Agency Which Determined Violation:	State
Violation Short Description:	TSD - General
Date Violation was Determined:	1990-09-27 00:00:00.0
Actual Return to Compliance Date:	1993-11-17 00:00:00.0
Return to Compliance Qualifier:	Observed
Violation Responsible Agency:	State
Scheduled Compliance Date:	Not reported
Enforcement Identifier:	003
Date of Enforcement Action:	1991-06-05 00:00:00.0
Enforcement Responsible Agency:	State
Enforcement Docket Number:	Not reported
Enforcement Attorney:	Not reported
Corrective Action Component:	No
Appeal Initiated Date:	Not reported
Appeal Resolution Date:	Not reported
Disposition Status Date:	Not reported
Disposition Status:	Not reported
Disposition Status Description:	Not reported
Consent/Final Order Sequence Number:	Not reported
Consent/Final Order Respondent Name:	Not reported
Consent/Final Order Lead Agency:	Not reported
Enforcement Type:	FINAL 3008(A) COMPLIANCE ORDER
Enforcement Responsible Person:	R9STA
Enforcement Responsible Sub-Organization:	Not reported
SEP Sequence Number:	Not reported
SEP Expenditure Amount:	Not reported
SEP Scheduled Completion Date:	Not reported
SEP Actual Date:	Not reported
SEP Defaulted Date:	Not reported
SEP Type:	Not reported
SEP Type Description:	Not reported
Proposed Amount:	Not reported
Final Monetary Amount:	145000
Paid Amount:	Not reported
Final Count:	1
Final Amount:	145000
Found Violation:	No
Agency Which Determined Violation:	Not reported
Violation Short Description:	Not reported
Date Violation was Determined:	Not reported
Actual Return to Compliance Date:	Not reported
Return to Compliance Qualifier:	Not reported
Violation Responsible Agency:	Not reported
Scheduled Compliance Date:	Not reported
Enforcement Identifier:	Not reported
Date of Enforcement Action:	Not reported

Map ID
Direction
Distance
Elevation

MAP FINDINGS

Site

Database(s)

EDR ID Number
EPA ID Number

LOS ANGELES CO AGRI COMM (Continued)

1000102021

Enforcement Responsible Agency:	Not reported
Enforcement Docket Number:	Not reported
Enforcement Attorney:	Not reported
Corrective Action Component:	Not reported
Appeal Initiated Date:	Not reported
Appeal Resolution Date:	Not reported
Disposition Status Date:	Not reported
Disposition Status:	Not reported
Disposition Status Description:	Not reported
Consent/Final Order Sequence Number:	Not reported
Consent/Final Order Respondent Name:	Not reported
Consent/Final Order Lead Agency:	Not reported
Enforcement Type:	Not reported
Enforcement Responsible Person:	Not reported
Enforcement Responsible Sub-Organization:	Not reported
SEP Sequence Number:	Not reported
SEP Expenditure Amount:	Not reported
SEP Scheduled Completion Date:	Not reported
SEP Actual Date:	Not reported
SEP Defaulted Date:	Not reported
SEP Type:	Not reported
SEP Type Description:	Not reported
Proposed Amount:	Not reported
Final Monetary Amount:	Not reported
Paid Amount:	Not reported
Final Count:	Not reported
Final Amount:	Not reported
Found Violation:	Yes
Agency Which Determined Violation:	State
Violation Short Description:	Formal Enforcement Agreement or Order
Date Violation was Determined:	1993-12-27 00:00:00.0
Actual Return to Compliance Date:	1995-10-10 00:00:00.0
Return to Compliance Qualifier:	Observed
Violation Responsible Agency:	State
Scheduled Compliance Date:	Not reported
Enforcement Identifier:	005
Date of Enforcement Action:	1995-06-27 00:00:00.0
Enforcement Responsible Agency:	State
Enforcement Docket Number:	Not reported
Enforcement Attorney:	Not reported
Corrective Action Component:	No
Appeal Initiated Date:	Not reported
Appeal Resolution Date:	Not reported
Disposition Status Date:	Not reported
Disposition Status:	Not reported
Disposition Status Description:	Not reported
Consent/Final Order Sequence Number:	Not reported
Consent/Final Order Respondent Name:	Not reported
Consent/Final Order Lead Agency:	Not reported
Enforcement Type:	FINAL 3008(A) COMPLIANCE ORDER
Enforcement Responsible Person:	R9STA
Enforcement Responsible Sub-Organization:	Not reported
SEP Sequence Number:	Not reported
SEP Expenditure Amount:	Not reported
SEP Scheduled Completion Date:	Not reported
SEP Actual Date:	Not reported

Map ID
 Direction
 Distance
 Elevation

MAP FINDINGS

Site

Database(s)

EDR ID Number
 EPA ID Number

LOS ANGELES CO AGRI COMM (Continued)

1000102021

SEP Defaulted Date:	Not reported
SEP Type:	Not reported
SEP Type Description:	Not reported
Proposed Amount:	Not reported
Final Monetary Amount:	4000
Paid Amount:	4000
Final Count:	1
Final Amount:	4000
Found Violation:	No
Agency Which Determined Violation:	Not reported
Violation Short Description:	Not reported
Date Violation was Determined:	Not reported
Actual Return to Compliance Date:	Not reported
Return to Compliance Qualifier:	Not reported
Violation Responsible Agency:	Not reported
Scheduled Compliance Date:	Not reported
Enforcement Identifier:	Not reported
Date of Enforcement Action:	Not reported
Enforcement Responsible Agency:	Not reported
Enforcement Docket Number:	Not reported
Enforcement Attorney:	Not reported
Corrective Action Component:	Not reported
Appeal Initiated Date:	Not reported
Appeal Resolution Date:	Not reported
Disposition Status Date:	Not reported
Disposition Status:	Not reported
Disposition Status Description:	Not reported
Consent/Final Order Sequence Number:	Not reported
Consent/Final Order Respondent Name:	Not reported
Consent/Final Order Lead Agency:	Not reported
Enforcement Type:	Not reported
Enforcement Responsible Person:	Not reported
Enforcement Responsible Sub-Organization:	Not reported
SEP Sequence Number:	Not reported
SEP Expenditure Amount:	Not reported
SEP Scheduled Completion Date:	Not reported
SEP Actual Date:	Not reported
SEP Defaulted Date:	Not reported
SEP Type:	Not reported
SEP Type Description:	Not reported
Proposed Amount:	Not reported
Final Monetary Amount:	Not reported
Paid Amount:	Not reported
Final Count:	Not reported
Final Amount:	Not reported
Found Violation:	Yes
Agency Which Determined Violation:	State
Violation Short Description:	TSD - Financial Requirements
Date Violation was Determined:	1985-12-27 00:00:00.0
Actual Return to Compliance Date:	1986-07-21 00:00:00.0
Return to Compliance Qualifier:	Observed
Violation Responsible Agency:	State
Scheduled Compliance Date:	Not reported
Enforcement Identifier:	001
Date of Enforcement Action:	1985-12-27 00:00:00.0

Map ID
Direction
Distance
Elevation

MAP FINDINGS

Site

Database(s)

EDR ID Number
EPA ID Number

LOS ANGELES CO AGRI COMM (Continued)

1000102021

Enforcement Responsible Agency:	State
Enforcement Docket Number:	Not reported
Enforcement Attorney:	Not reported
Corrective Action Component:	No
Appeal Initiated Date:	Not reported
Appeal Resolution Date:	Not reported
Disposition Status Date:	Not reported
Disposition Status:	Not reported
Disposition Status Description:	Not reported
Consent/Final Order Sequence Number:	Not reported
Consent/Final Order Respondent Name:	Not reported
Consent/Final Order Lead Agency:	Not reported
Enforcement Type:	WRITTEN INFORMAL
Enforcement Responsible Person:	R9STA
Enforcement Responsible Sub-Organization:	Not reported
SEP Sequence Number:	Not reported
SEP Expenditure Amount:	Not reported
SEP Scheduled Completion Date:	Not reported
SEP Actual Date:	Not reported
SEP Defaulted Date:	Not reported
SEP Type:	Not reported
SEP Type Description:	Not reported
Proposed Amount:	Not reported
Final Monetary Amount:	Not reported
Paid Amount:	Not reported
Final Count:	Not reported
Final Amount:	Not reported
Found Violation:	Yes
Agency Which Determined Violation:	EPA
Violation Short Description:	TSD - General
Date Violation was Determined:	1988-12-13 00:00:00.0
Actual Return to Compliance Date:	1990-09-27 00:00:00.0
Return to Compliance Qualifier:	Unverifiable
Violation Responsible Agency:	State
Scheduled Compliance Date:	1989-04-12 00:00:00.0
Enforcement Identifier:	Not reported
Date of Enforcement Action:	Not reported
Enforcement Responsible Agency:	Not reported
Enforcement Docket Number:	Not reported
Enforcement Attorney:	Not reported
Corrective Action Component:	Not reported
Appeal Initiated Date:	Not reported
Appeal Resolution Date:	Not reported
Disposition Status Date:	Not reported
Disposition Status:	Not reported
Disposition Status Description:	Not reported
Consent/Final Order Sequence Number:	Not reported
Consent/Final Order Respondent Name:	Not reported
Consent/Final Order Lead Agency:	Not reported
Enforcement Type:	Not reported
Enforcement Responsible Person:	Not reported
Enforcement Responsible Sub-Organization:	Not reported
SEP Sequence Number:	Not reported
SEP Expenditure Amount:	Not reported
SEP Scheduled Completion Date:	Not reported
SEP Actual Date:	Not reported

Map ID
Direction
Distance
Elevation

MAP FINDINGS

Site

Database(s)

EDR ID Number
EPA ID Number

LOS ANGELES CO AGRI COMM (Continued)

1000102021

SEP Defaulted Date:	Not reported
SEP Type:	Not reported
SEP Type Description:	Not reported
Proposed Amount:	Not reported
Final Monetary Amount:	Not reported
Paid Amount:	Not reported
Final Count:	Not reported
Final Amount:	Not reported
Found Violation:	Yes
Agency Which Determined Violation:	State
Violation Short Description:	TSD - General
Date Violation was Determined:	1990-09-27 00:00:00.0
Actual Return to Compliance Date:	1993-11-17 00:00:00.0
Return to Compliance Qualifier:	Observed
Violation Responsible Agency:	State
Scheduled Compliance Date:	Not reported
Enforcement Identifier:	002
Date of Enforcement Action:	1990-11-08 00:00:00.0
Enforcement Responsible Agency:	State
Enforcement Docket Number:	Not reported
Enforcement Attorney:	Not reported
Corrective Action Component:	No
Appeal Initiated Date:	Not reported
Appeal Resolution Date:	Not reported
Disposition Status Date:	Not reported
Disposition Status:	Not reported
Disposition Status Description:	Not reported
Consent/Final Order Sequence Number:	Not reported
Consent/Final Order Respondent Name:	Not reported
Consent/Final Order Lead Agency:	Not reported
Enforcement Type:	WRITTEN INFORMAL
Enforcement Responsible Person:	R9STA
Enforcement Responsible Sub-Organization:	Not reported
SEP Sequence Number:	Not reported
SEP Expenditure Amount:	Not reported
SEP Scheduled Completion Date:	Not reported
SEP Actual Date:	Not reported
SEP Defaulted Date:	Not reported
SEP Type:	Not reported
SEP Type Description:	Not reported
Proposed Amount:	Not reported
Final Monetary Amount:	Not reported
Paid Amount:	Not reported
Final Count:	Not reported
Final Amount:	Not reported
Found Violation:	Yes
Agency Which Determined Violation:	EPA
Violation Short Description:	TSD - General
Date Violation was Determined:	1988-12-13 00:00:00.0
Actual Return to Compliance Date:	1990-09-27 00:00:00.0
Return to Compliance Qualifier:	Unverifiable
Violation Responsible Agency:	State
Scheduled Compliance Date:	1989-04-12 00:00:00.0
Enforcement Identifier:	002
Date of Enforcement Action:	1989-03-13 00:00:00.0

Map ID
Direction
Distance
Elevation

MAP FINDINGS

Site

Database(s)

EDR ID Number
EPA ID Number

LOS ANGELES CO AGRI COMM (Continued)

1000102021

Enforcement Responsible Agency:	EPA
Enforcement Docket Number:	Not reported
Enforcement Attorney:	Not reported
Corrective Action Component:	No
Appeal Initiated Date:	Not reported
Appeal Resolution Date:	Not reported
Disposition Status Date:	Not reported
Disposition Status:	Not reported
Disposition Status Description:	Not reported
Consent/Final Order Sequence Number:	Not reported
Consent/Final Order Respondent Name:	Not reported
Consent/Final Order Lead Agency:	Not reported
Enforcement Type:	WRITTEN INFORMAL
Enforcement Responsible Person:	R9EPA
Enforcement Responsible Sub-Organization:	Not reported
SEP Sequence Number:	Not reported
SEP Expenditure Amount:	Not reported
SEP Scheduled Completion Date:	Not reported
SEP Actual Date:	Not reported
SEP Defaulted Date:	Not reported
SEP Type:	Not reported
SEP Type Description:	Not reported
Proposed Amount:	Not reported
Final Monetary Amount:	Not reported
Paid Amount:	Not reported
Final Count:	Not reported
Final Amount:	Not reported
Found Violation:	Yes
Agency Which Determined Violation:	State
Violation Short Description:	TSD - General
Date Violation was Determined:	1993-12-27 00:00:00.0
Actual Return to Compliance Date:	1995-10-10 00:00:00.0
Return to Compliance Qualifier:	Observed
Violation Responsible Agency:	State
Scheduled Compliance Date:	Not reported
Enforcement Identifier:	005
Date of Enforcement Action:	1995-06-27 00:00:00.0
Enforcement Responsible Agency:	State
Enforcement Docket Number:	Not reported
Enforcement Attorney:	Not reported
Corrective Action Component:	No
Appeal Initiated Date:	Not reported
Appeal Resolution Date:	Not reported
Disposition Status Date:	Not reported
Disposition Status:	Not reported
Disposition Status Description:	Not reported
Consent/Final Order Sequence Number:	Not reported
Consent/Final Order Respondent Name:	Not reported
Consent/Final Order Lead Agency:	Not reported
Enforcement Type:	FINAL 3008(A) COMPLIANCE ORDER
Enforcement Responsible Person:	R9STA
Enforcement Responsible Sub-Organization:	Not reported
SEP Sequence Number:	Not reported
SEP Expenditure Amount:	Not reported
SEP Scheduled Completion Date:	Not reported
SEP Actual Date:	Not reported

Map ID
 Direction
 Distance
 Elevation

MAP FINDINGS

Site

Database(s)

EDR ID Number
 EPA ID Number

LOS ANGELES CO AGRI COMM (Continued)

1000102021

SEP Defaulted Date: Not reported
 SEP Type: Not reported
 SEP Type Description: Not reported
 Proposed Amount: Not reported
 Final Monetary Amount: 4000
 Paid Amount: 4000
 Final Count: 1
 Final Amount: 4000

Found Violation: No
 Agency Which Determined Violation: Not reported
 Violation Short Description: Not reported
 Date Violation was Determined: Not reported
 Actual Return to Compliance Date: Not reported
 Return to Compliance Qualifier: Not reported
 Violation Responsible Agency: Not reported
 Scheduled Compliance Date: Not reported
 Enforcement Identifier: Not reported
 Date of Enforcement Action: Not reported
 Enforcement Responsible Agency: Not reported
 Enforcement Docket Number: Not reported
 Enforcement Attorney: Not reported
 Corrective Action Component: Not reported
 Appeal Initiated Date: Not reported
 Appeal Resolution Date: Not reported
 Disposition Status Date: Not reported
 Disposition Status: Not reported
 Disposition Status Description: Not reported
 Consent/Final Order Sequence Number: Not reported
 Consent/Final Order Respondent Name: Not reported
 Consent/Final Order Lead Agency: Not reported
 Enforcement Type: Not reported
 Enforcement Responsible Person: Not reported
 Enforcement Responsible Sub-Organization: Not reported
 SEP Sequence Number: Not reported
 SEP Expenditure Amount: Not reported
 SEP Scheduled Completion Date: Not reported
 SEP Actual Date: Not reported
 SEP Defaulted Date: Not reported
 SEP Type: Not reported
 SEP Type Description: Not reported
 Proposed Amount: Not reported
 Final Monetary Amount: Not reported
 Paid Amount: Not reported
 Final Count: Not reported
 Final Amount: Not reported

Found Violation: Yes
 Agency Which Determined Violation: State
 Violation Short Description: TSD - Closure/Post-Closure
 Date Violation was Determined: 1990-09-27 00:00:00.0
 Actual Return to Compliance Date: 1993-11-17 00:00:00.0
 Return to Compliance Qualifier: Observed
 Violation Responsible Agency: State
 Scheduled Compliance Date: Not reported
 Enforcement Identifier: 002
 Date of Enforcement Action: 1990-11-08 00:00:00.0

Map ID
 Direction
 Distance
 Elevation

MAP FINDINGS

Site

Database(s)

EDR ID Number
 EPA ID Number

LOS ANGELES CO AGRI COMM (Continued)

1000102021

Enforcement Responsible Agency: State
 Enforcement Docket Number: Not reported
 Enforcement Attorney: Not reported
 Corrective Action Component: No
 Appeal Initiated Date: Not reported
 Appeal Resolution Date: Not reported
 Disposition Status Date: Not reported
 Disposition Status: Not reported
 Disposition Status Description: Not reported
 Consent/Final Order Sequence Number: Not reported
 Consent/Final Order Respondent Name: Not reported
 Consent/Final Order Lead Agency: Not reported
 Enforcement Type: WRITTEN INFORMAL
 Enforcement Responsible Person: R9STA
 Enforcement Responsible Sub-Organization: Not reported
 SEP Sequence Number: Not reported
 SEP Expenditure Amount: Not reported
 SEP Scheduled Completion Date: Not reported
 SEP Actual Date: Not reported
 SEP Defaulted Date: Not reported
 SEP Type: Not reported
 SEP Type Description: Not reported
 Proposed Amount: Not reported
 Final Monetary Amount: Not reported
 Paid Amount: Not reported
 Final Count: Not reported
 Final Amount: Not reported

Evaluation Action Summary:

Evaluation Date: 1993-11-17 00:00:00.0
 Evaluation Responsible Agency: State
 Found Violation: Yes
 Evaluation Type Description: COMPLIANCE EVALUATION INSPECTION ON-SITE
 Evaluation Responsible Person Identifier: R9STA
 Evaluation Responsible Sub-Organization: Not reported
 Actual Return to Compliance Date: 1995-10-10 00:00:00.0
 Scheduled Compliance Date: Not reported
 Date of Request: Not reported
 Date Response Received: Not reported
 Request Agency: Not reported
 Former Citation: Not reported

Evaluation Date: 1987-09-24 00:00:00.0
 Evaluation Responsible Agency: EPA
 Found Violation: Yes
 Evaluation Type Description: COMPLIANCE EVALUATION INSPECTION ON-SITE
 Evaluation Responsible Person Identifier: R9EPA
 Evaluation Responsible Sub-Organization: Not reported
 Actual Return to Compliance Date: 1988-06-30 00:00:00.0
 Scheduled Compliance Date: Not reported
 Date of Request: Not reported
 Date Response Received: Not reported
 Request Agency: Not reported
 Former Citation: Not reported

Evaluation Date: 1988-12-13 00:00:00.0
 Evaluation Responsible Agency: EPA

Map ID
Direction
Distance
Elevation

MAP FINDINGS

Site

Database(s)

EDR ID Number
EPA ID Number

LOS ANGELES CO AGRI COMM (Continued)

1000102021

Found Violation:	Yes
Evaluation Type Description:	COMPLIANCE EVALUATION INSPECTION ON-SITE
Evaluation Responsible Person Identifier:	R9EPA
Evaluation Responsible Sub-Organization:	Not reported
Actual Return to Compliance Date:	1990-09-27 00:00:00.0
Scheduled Compliance Date:	1989-04-12 00:00:00.0
Date of Request:	Not reported
Date Response Received:	Not reported
Request Agency:	Not reported
Former Citation:	Not reported
Evaluation Date:	1988-12-13 00:00:00.0
Evaluation Responsible Agency:	EPA
Found Violation:	Yes
Evaluation Type Description:	COMPLIANCE EVALUATION INSPECTION ON-SITE
Evaluation Responsible Person Identifier:	R9EPA
Evaluation Responsible Sub-Organization:	Not reported
Actual Return to Compliance Date:	1990-09-27 00:00:00.0
Scheduled Compliance Date:	1989-04-12 00:00:00.0
Date of Request:	Not reported
Date Response Received:	Not reported
Request Agency:	Not reported
Former Citation:	Not reported
Evaluation Date:	1993-11-17 00:00:00.0
Evaluation Responsible Agency:	State
Found Violation:	Yes
Evaluation Type Description:	COMPLIANCE EVALUATION INSPECTION ON-SITE
Evaluation Responsible Person Identifier:	R9STA
Evaluation Responsible Sub-Organization:	Not reported
Actual Return to Compliance Date:	1995-10-10 00:00:00.0
Scheduled Compliance Date:	Not reported
Date of Request:	Not reported
Date Response Received:	Not reported
Request Agency:	Not reported
Former Citation:	Not reported
Evaluation Date:	1993-11-17 00:00:00.0
Evaluation Responsible Agency:	State
Found Violation:	Yes
Evaluation Type Description:	COMPLIANCE EVALUATION INSPECTION ON-SITE
Evaluation Responsible Person Identifier:	R9STA
Evaluation Responsible Sub-Organization:	Not reported
Actual Return to Compliance Date:	1995-10-10 00:00:00.0
Scheduled Compliance Date:	Not reported
Date of Request:	Not reported
Date Response Received:	Not reported
Request Agency:	Not reported
Former Citation:	Not reported
Evaluation Date:	1996-01-31 00:00:00.0
Evaluation Responsible Agency:	State
Found Violation:	No
Evaluation Type Description:	COMPLIANCE EVALUATION INSPECTION ON-SITE
Evaluation Responsible Person Identifier:	R9STA
Evaluation Responsible Sub-Organization:	Not reported
Actual Return to Compliance Date:	Not reported

Map ID
Direction
Distance
Elevation

MAP FINDINGS

Site

Database(s)

EDR ID Number
EPA ID Number

LOS ANGELES CO AGRI COMM (Continued)

1000102021

Scheduled Compliance Date:	Not reported
Date of Request:	Not reported
Date Response Received:	Not reported
Request Agency:	Not reported
Former Citation:	Not reported
Evaluation Date:	1988-12-13 00:00:00.0
Evaluation Responsible Agency:	EPA
Found Violation:	Yes
Evaluation Type Description:	COMPLIANCE EVALUATION INSPECTION ON-SITE
Evaluation Responsible Person Identifier:	R9EPA
Evaluation Responsible Sub-Organization:	Not reported
Actual Return to Compliance Date:	1990-09-27 00:00:00.0
Scheduled Compliance Date:	1989-04-12 00:00:00.0
Date of Request:	Not reported
Date Response Received:	Not reported
Request Agency:	Not reported
Former Citation:	Not reported
Evaluation Date:	1988-12-13 00:00:00.0
Evaluation Responsible Agency:	EPA
Found Violation:	Yes
Evaluation Type Description:	COMPLIANCE EVALUATION INSPECTION ON-SITE
Evaluation Responsible Person Identifier:	R9EPA
Evaluation Responsible Sub-Organization:	Not reported
Actual Return to Compliance Date:	1990-09-27 00:00:00.0
Scheduled Compliance Date:	1989-04-12 00:00:00.0
Date of Request:	Not reported
Date Response Received:	Not reported
Request Agency:	Not reported
Former Citation:	Not reported
Evaluation Date:	1990-09-27 00:00:00.0
Evaluation Responsible Agency:	State
Found Violation:	Yes
Evaluation Type Description:	COMPLIANCE EVALUATION INSPECTION ON-SITE
Evaluation Responsible Person Identifier:	R9STA
Evaluation Responsible Sub-Organization:	Not reported
Actual Return to Compliance Date:	1993-11-17 00:00:00.0
Scheduled Compliance Date:	Not reported
Date of Request:	Not reported
Date Response Received:	Not reported
Request Agency:	Not reported
Former Citation:	Not reported
Evaluation Date:	1988-06-30 00:00:00.0
Evaluation Responsible Agency:	EPA
Found Violation:	Yes
Evaluation Type Description:	COMPLIANCE EVALUATION INSPECTION ON-SITE
Evaluation Responsible Person Identifier:	R9EPA
Evaluation Responsible Sub-Organization:	Not reported
Actual Return to Compliance Date:	1988-12-13 00:00:00.0
Scheduled Compliance Date:	Not reported
Date of Request:	Not reported
Date Response Received:	Not reported
Request Agency:	Not reported
Former Citation:	Not reported

Map ID
Direction
Distance
Elevation

MAP FINDINGS

Site

Database(s)

EDR ID Number
EPA ID Number

LOS ANGELES CO AGRI COMM (Continued)

1000102021

Evaluation Date: 1993-11-17 00:00:00.0
Evaluation Responsible Agency: State
Found Violation: Yes
Evaluation Type Description: COMPLIANCE EVALUATION INSPECTION ON-SITE
Evaluation Responsible Person Identifier: R9STA
Evaluation Responsible Sub-Organization: Not reported
Actual Return to Compliance Date: 1995-10-10 00:00:00.0
Scheduled Compliance Date: Not reported
Date of Request: Not reported
Date Response Received: Not reported
Request Agency: Not reported
Former Citation: Not reported

Evaluation Date: 1990-09-27 00:00:00.0
Evaluation Responsible Agency: State
Found Violation: Yes
Evaluation Type Description: COMPLIANCE EVALUATION INSPECTION ON-SITE
Evaluation Responsible Person Identifier: R9STA
Evaluation Responsible Sub-Organization: Not reported
Actual Return to Compliance Date: 1993-11-17 00:00:00.0
Scheduled Compliance Date: Not reported
Date of Request: Not reported
Date Response Received: Not reported
Request Agency: Not reported
Former Citation: Not reported

Evaluation Date: 1993-01-26 00:00:00.0
Evaluation Responsible Agency: State
Found Violation: No
Evaluation Type Description: FINANCIAL RECORD REVIEW
Evaluation Responsible Person Identifier: R9STA
Evaluation Responsible Sub-Organization: Not reported
Actual Return to Compliance Date: Not reported
Scheduled Compliance Date: Not reported
Date of Request: Not reported
Date Response Received: Not reported
Request Agency: Not reported
Former Citation: Not reported

Evaluation Date: 1993-11-17 00:00:00.0
Evaluation Responsible Agency: State
Found Violation: Yes
Evaluation Type Description: COMPLIANCE EVALUATION INSPECTION ON-SITE
Evaluation Responsible Person Identifier: R9STA
Evaluation Responsible Sub-Organization: Not reported
Actual Return to Compliance Date: 1995-10-10 00:00:00.0
Scheduled Compliance Date: Not reported
Date of Request: Not reported
Date Response Received: Not reported
Request Agency: Not reported
Former Citation: Not reported

Evaluation Date: 1996-12-19 00:00:00.0
Evaluation Responsible Agency: State
Found Violation: No
Evaluation Type Description: COMPLIANCE EVALUATION INSPECTION ON-SITE
Evaluation Responsible Person Identifier: R9STA

Map ID
Direction
Distance
Elevation

MAP FINDINGS

Site

Database(s)

EDR ID Number
EPA ID Number

LOS ANGELES CO AGRI COMM (Continued)

1000102021

Evaluation Responsible Sub-Organization:	Not reported
Actual Return to Compliance Date:	Not reported
Scheduled Compliance Date:	Not reported
Date of Request:	Not reported
Date Response Received:	Not reported
Request Agency:	Not reported
Former Citation:	Not reported
Evaluation Date:	1985-12-27 00:00:00.0
Evaluation Responsible Agency:	State
Found Violation:	Yes
Evaluation Type Description:	FINANCIAL RECORD REVIEW
Evaluation Responsible Person Identifier:	R9STA
Evaluation Responsible Sub-Organization:	Not reported
Actual Return to Compliance Date:	1986-07-21 00:00:00.0
Scheduled Compliance Date:	Not reported
Date of Request:	Not reported
Date Response Received:	Not reported
Request Agency:	Not reported
Former Citation:	Not reported
Evaluation Date:	1988-12-13 00:00:00.0
Evaluation Responsible Agency:	EPA
Found Violation:	Yes
Evaluation Type Description:	COMPLIANCE EVALUATION INSPECTION ON-SITE
Evaluation Responsible Person Identifier:	R9EPA
Evaluation Responsible Sub-Organization:	Not reported
Actual Return to Compliance Date:	1990-09-27 00:00:00.0
Scheduled Compliance Date:	1989-04-12 00:00:00.0
Date of Request:	Not reported
Date Response Received:	Not reported
Request Agency:	Not reported
Former Citation:	Not reported
Evaluation Date:	1990-09-27 00:00:00.0
Evaluation Responsible Agency:	State
Found Violation:	Yes
Evaluation Type Description:	COMPLIANCE EVALUATION INSPECTION ON-SITE
Evaluation Responsible Person Identifier:	R9STA
Evaluation Responsible Sub-Organization:	Not reported
Actual Return to Compliance Date:	1993-11-17 00:00:00.0
Scheduled Compliance Date:	Not reported
Date of Request:	Not reported
Date Response Received:	Not reported
Request Agency:	Not reported
Former Citation:	Not reported
Evaluation Date:	1988-12-13 00:00:00.0
Evaluation Responsible Agency:	EPA
Found Violation:	Yes
Evaluation Type Description:	COMPLIANCE EVALUATION INSPECTION ON-SITE
Evaluation Responsible Person Identifier:	R9EPA
Evaluation Responsible Sub-Organization:	Not reported
Actual Return to Compliance Date:	1990-09-27 00:00:00.0
Scheduled Compliance Date:	1989-04-12 00:00:00.0
Date of Request:	Not reported
Date Response Received:	Not reported

Map ID
Direction
Distance
Elevation

MAP FINDINGS

Site

Database(s)

EDR ID Number
EPA ID Number

LOS ANGELES CO AGRI COMM (Continued)

1000102021

Request Agency:	Not reported
Former Citation:	Not reported
Evaluation Date:	1993-11-17 00:00:00.0
Evaluation Responsible Agency:	State
Found Violation:	Yes
Evaluation Type Description:	COMPLIANCE EVALUATION INSPECTION ON-SITE
Evaluation Responsible Person Identifier:	R9STA
Evaluation Responsible Sub-Organization:	Not reported
Actual Return to Compliance Date:	1995-10-10 00:00:00.0
Scheduled Compliance Date:	Not reported
Date of Request:	Not reported
Date Response Received:	Not reported
Request Agency:	Not reported
Former Citation:	Not reported
Evaluation Date:	1996-06-24 00:00:00.0
Evaluation Responsible Agency:	State
Found Violation:	No
Evaluation Type Description:	COMPLIANCE EVALUATION INSPECTION ON-SITE
Evaluation Responsible Person Identifier:	R9STA
Evaluation Responsible Sub-Organization:	Not reported
Actual Return to Compliance Date:	Not reported
Scheduled Compliance Date:	Not reported
Date of Request:	Not reported
Date Response Received:	Not reported
Request Agency:	Not reported
Former Citation:	Not reported
Evaluation Date:	1990-09-27 00:00:00.0
Evaluation Responsible Agency:	State
Found Violation:	Yes
Evaluation Type Description:	COMPLIANCE EVALUATION INSPECTION ON-SITE
Evaluation Responsible Person Identifier:	R9STA
Evaluation Responsible Sub-Organization:	Not reported
Actual Return to Compliance Date:	1993-11-17 00:00:00.0
Scheduled Compliance Date:	Not reported
Date of Request:	Not reported
Date Response Received:	Not reported
Request Agency:	Not reported
Former Citation:	Not reported

Map ID
 Direction
 Distance
 Elevation

MAP FINDINGS

Site

Database(s)

EDR ID Number
 EPA ID Number

LOS ANGELES CO AGRI COMM (Continued)

1000102021

2020 COR ACTION:
 EPA ID: CAD000626077
 Region: 9
 Action: Not reported

G64
NNE
1/8-1/4
0.178 mi.
939 ft.

LA CO AG COMMISSIONER
8841 SLAUSON AVE E
PICO RIVERA, CA 90660
Site 8 of 8 in cluster G

CA LUST **S101703923**
CA CPS-SLIC **N/A**
CA HIST CORTESE
CA LOS ANGELES CO. HMS
CA CERS

Relative:
Higher
Actual:
150 ft.

LUST REG 4:
 Region: 4
 Regional Board: 04
 County: Los Angeles
 Facility Id: 906600016
 Status: Pollution Characterization
 Substance: Solvents
 Substance Quantity: Not reported
 Local Case No: Not reported
 Case Type: Groundwater
 Abatement Method Used at the Site: Not reported
 Global ID: T0603701546
 W Global ID: Not reported
 Staff: TOX
 Local Agency: 19000
 Cross Street: Not reported
 Enforcement Type: Not reported
 Date Leak Discovered: Not reported
 Date Leak First Reported: 11/29/1983
 Date Leak Record Entered: 12/31/1986
 Date Confirmation Began: Not reported
 Date Leak Stopped: Not reported
 Date Case Last Changed on Database: 4/20/1990
 Date the Case was Closed: Not reported
 How Leak Discovered: Not reported
 How Leak Stopped: Not reported
 Cause of Leak: UNK
 Leak Source: UNK
 Operator: WIGHTMAN, RICHARD
 Water System: Not reported
 Well Name: Not reported
 Approx. Dist To Production Well (ft): 2292.4063726052272170885138317
 Source of Cleanup Funding: UNK
 Preliminary Site Assessment Workplan Submitted: Not reported
 Preliminary Site Assessment Began: Not reported
 Pollution Characterization Began: 1/1/1988
 Remediation Plan Submitted: Not reported
 Remedial Action Underway: Not reported
 Post Remedial Action Monitoring Began: Not reported
 Enforcement Action Date: Not reported
 Historical Max MTBE Date: Not reported
 Hist Max MTBE Conc in Groundwater: Not reported
 Hist Max MTBE Conc in Soil: Not reported
 Significant Interim Remedial Action Taken: Yes
 GW Qualifier: Not reported
 Soil Qualifier: Not reported

Map ID
Direction
Distance
Elevation

MAP FINDINGS

Site

Database(s)

EDR ID Number
EPA ID Number

LA CO AG COMMISSIONER (Continued)

S101703923

Organization: Not reported
Owner Contact: Not reported
Responsible Party: L.A. COUNTY AG COMMISSIONER
RP Address: 3400 LA MADERA AVENUE, EL MONTE, CA 91732
Program: SLIC
Lat/Long: 33.9721315 / -1
Local Agency Staff: Not reported
Beneficial Use: Not reported
Priority: Not reported
Cleanup Fund Id: Not reported
Suspended: Not reported
Assigned Name: Not reported
Summary: ONE OIL TANK WAS REMOVED. THIS A RCRA FACILITY. USEPA HAS DIRECTED COUNTY AG TO CLOSE THE UGT ACCORDING TO 40 CFR. SITE ALSO HAS ONE PESTICIDE WASH OUT WASTE TANK.

CPS-SLIC:

Name: LA CO AG COMMISSIONER
Address: 8841 SLAUSON AVE E
City,State,Zip: PICO RIVERA, CA 90660
Region: STATE
Facility Status: Open - Inactive
Status Date: 01/30/2015
Global Id: T0603701546
Lead Agency: DEPARTMENT OF TOXIC SUBSTANCES CONTROL
Lead Agency Case Number: 19960001
Latitude: 33.9721315
Longitude: -118.1077469
Case Type: Cleanup Program Site
Case Worker: Not reported
Local Agency: LOS ANGELES COUNTY
RB Case Number: 906600016
File Location: Not reported
Potential Media Affected: Aquifer used for drinking water supply
Potential Contaminants of Concern: * Solvents
Site History: Not reported

[Click here to access the California GeoTracker records for this facility:](#)

HIST CORTESE:

edr_fname: LA CO AG COMMISSIONER
edr_fadd1: 8841 SLAUSON
City,State,Zip: PICO RIVERA, CA 90660
Region: CORTESE
Facility County Code: 19
Reg By: LTNKA
Reg Id: 906600016

LOS ANGELES CO. HMS:

Name: LA CO AG COMM/WTS & MEASURES
Address: 8841 SLAUSON AVE
City,State,Zip: PICO RIVERA, CA 906604438
Region: LA
Permit Category: T
Facility Id: 003132-003244
Facility Type: 0

Map ID
Direction
Distance
Elevation

MAP FINDINGS

Site

Database(s)

EDR ID Number
EPA ID Number

LA CO AG COMMISSIONER (Continued)

S101703923

Facility Status: Removed
Area: 1L
Permit Number: 00006300T
Permit Status: Removed

CERS:

Name: LA CO AG COMMISSIONER
Address: 8841 SLAUSON AVE E
City,State,Zip: PICO RIVERA, CA 90660
Site ID: 221806
CERS ID: T0603701546
CERS Description: Cleanup Program Site

Affiliation:

Affiliation Type Desc: Local Agency Caseworker
Entity Name: JOHN AWUJO - LOS ANGELES COUNTY
Entity Title: Not reported
Affiliation Address: 900 S FREMONT AVE
Affiliation City: ALHAMBRA
Affiliation State: CA
Affiliation Country: Not reported
Affiliation Zip: Not reported
Affiliation Phone: 6264583507

Affiliation Type Desc: Regional Board Caseworker
Entity Name: DTSC - LOS ANGELES RWQCB (REGION 4)
Entity Title: Not reported
Affiliation Address: 1011 N. GRANDVIEW AVE.
Affiliation City: LOS ANGELES
Affiliation State: CA
Affiliation Country: Not reported
Affiliation Zip: Not reported
Affiliation Phone: Not reported

H65
NE
1/8-1/4
0.181 mi.
954 ft.

TUNE UP MAESTRO
7720 ROSEMEAD BLVD
PICO RIVERA, CA 90660

Site 3 of 4 in cluster H

CA CERS HAZ WASTE
CA HAZNET
CA CERS
CA HWTS

S113154383
N/A

Relative:
Higher
Actual:
152 ft.

CERS HAZ WASTE:
Name: TUNE UP MAESTRO
Address: 7720 ROSEMEAD BLVD
City,State,Zip: PICO RIVERA, CA 90660
Site ID: 163783
CERS ID: 10283044
CERS Description: Hazardous Waste Generator

HAZNET:

Name: O&P CORP DBA TUNE-UP MAESTRO INC
Address: 7720 ROSEMEAD BLVD
Address 2: Not reported
City,State,Zip: PICO RIVERA, CA 906600000
Contact: LEO OJEDA
Telephone: 6262747330
Mailing Name: Not reported

Map ID
 Direction
 Distance
 Elevation

MAP FINDINGS

Site

Database(s)

EDR ID Number
 EPA ID Number

TUNE UP MAESTRO (Continued)

S113154383

Mailing Address:	7720 ROSEMEAD BLVD
Year:	2019
Gepaid:	CAL000337519
TSD EPA ID:	CAL000330453
CA Waste Code:	352 - Other organic solids
Disposal Method:	H141 - Storage, Bulking, And/Or Transfer Off Site--No Treatment/Reovery (H010-H129) Or (H131-H135)
Tons:	0.20000
Year:	2019
Gepaid:	CAL000337519
TSD EPA ID:	CAL000330453
CA Waste Code:	352 - Other organic solids
Disposal Method:	H010 - Metals Recovery Including Retoring,Smelting,Chemicals,Ect
Tons:	0.90000
Year:	2018
Gepaid:	CAL000337519
TSD EPA ID:	CAL000330453
CA Waste Code:	352 - Other organic solids
Disposal Method:	H010 - Metals Recovery Including Retoring,Smelting,Chemicals,Ect
Tons:	0.55000
Year:	2017
Gepaid:	CAL000337519
TSD EPA ID:	CAD059494310
CA Waste Code:	223 - Unspecified oil-containing waste
Disposal Method:	H141 - Storage, Bulking, And/Or Transfer Off Site--No Treatment/Reovery (H010-H129) Or (H131-H135)
Tons:	0.15
Year:	2017
Gepaid:	CAL000337519
TSD EPA ID:	CAL000330453
CA Waste Code:	352 - Other organic solids
Disposal Method:	H010 - Metals Recovery Including Retoring,Smelting,Chemicals,Ect
Tons:	0.15
Year:	2013
Gepaid:	CAL000337519
TSD EPA ID:	CAT080013352
CA Waste Code:	134 - Aqueous solution with total organic residues less than 10 percent
Disposal Method:	H039 - Other Recovery Of Reclamation For Reuse Including Acid Regeneration, Organics Recovery Ect
Tons:	0.882
Year:	2012
Gepaid:	CAL000337519
TSD EPA ID:	CAD981696420
CA Waste Code:	134 - Aqueous solution with total organic residues less than 10 percent
Disposal Method:	H141 - Storage, Bulking, And/Or Transfer Off Site--No Treatment/Reovery (H010-H129) Or (H131-H135)
Tons:	0.63

Map ID
Direction
Distance
Elevation

MAP FINDINGS

Site

Database(s)

EDR ID Number
EPA ID Number

TUNE UP MAESTRO (Continued)

S113154383

Year:	2012
Gepaid:	CAL000337519
TSD EPA ID:	NVR000082925
CA Waste Code:	134 - Aqueous solution with total organic residues less than 10 percent
Disposal Method:	-
Tons:	0.714
Year:	2011
Gepaid:	CAL000337519
TSD EPA ID:	CAT080013352
CA Waste Code:	134 - Aqueous solution with total organic residues less than 10 percent
Disposal Method:	H039 - Other Recovery Of Reclamation For Reuse Including Acid Regeneration, Organics Recovery Ect
Tons:	1.323
Year:	2011
Gepaid:	CAL000337519
TSD EPA ID:	NVR000082925
CA Waste Code:	134 - Aqueous solution with total organic residues less than 10 percent
Disposal Method:	-
Tons:	0.1596

[Click this hyperlink](#) while viewing on your computer to access 1 additional CA HAZNET: record(s) in the EDR Site Report.

Additional Info:

Year:	2013
Gen EPA ID:	CAL000337519
Shipment Date:	20130408
Creation Date:	6/11/2013 22:15:07
Receipt Date:	20130411
Manifest ID:	011273518JJK
Trans EPA ID:	CAL000381082
Trans Name:	THERMO FLUIDS INC
Trans 2 EPA ID:	Not reported
Trans 2 Name:	Not reported
TSD EPA ID:	CAT080013352
Trans Name:	DEMENNO-KERDOON
TSD EPA ID:	Not reported
TSD EPA Name:	Not reported
Waste Code Description:	134 - Aqueous solution with <10% total organic residues
RCRA Code:	Not reported
Meth Code:	H039 - Other Recovery Of Reclamation For Reuse Including Acid Regeneration, Organics Recovery Ect
Quantity Tons:	0.546
Waste Quantity:	130
Quantity Unit:	G
Additional Code 1:	Not reported
Additional Code 2:	Not reported
Additional Code 3:	Not reported
Additional Code 4:	Not reported
Additional Code 5:	Not reported

Map ID
Direction
Distance
Elevation

MAP FINDINGS

Site

Database(s)

EDR ID Number
EPA ID Number

TUNE UP MAESTRO (Continued)

S113154383

Shipment Date: 20130211
Creation Date: 4/17/2013 22:15:49
Receipt Date: 20130213
Manifest ID: 010782500JJK
Trans EPA ID: AZR000003681
Trans Name: THERMO FLUIDS INC
Trans 2 EPA ID: Not reported
Trans 2 Name: Not reported
TSDf EPA ID: CAT080013352
Trans Name: DEMENNO-KERDOON
TSDf Alt EPA ID: Not reported
TSDf Alt Name: Not reported
Waste Code Description: 134 - Aqueous solution with <10% total organic residues
RCRA Code: Not reported
Meth Code: H039 - Other Recovery Of Reclamation For Reuse Including Acid
Regeneration, Organics Recovery Ect

Quantity Tons: 0.105
Waste Quantity: 25
Quantity Unit: G
Additional Code 1: Not reported
Additional Code 2: Not reported
Additional Code 3: Not reported
Additional Code 4: Not reported
Additional Code 5: Not reported

Shipment Date: 20130109
Creation Date: 3/15/2013 22:15:20
Receipt Date: 20130111
Manifest ID: 010782043JJK
Trans EPA ID: AZR000003681
Trans Name: THERMO FLUIDS
Trans 2 EPA ID: Not reported
Trans 2 Name: Not reported
TSDf EPA ID: CAT080013352
Trans Name: DEMENNO- KERDOON
TSDf Alt EPA ID: Not reported
TSDf Alt Name: Not reported
Waste Code Description: 134 - Aqueous solution with <10% total organic residues
RCRA Code: Not reported
Meth Code: H039 - Other Recovery Of Reclamation For Reuse Including Acid
Regeneration, Organics Recovery Ect

Quantity Tons: 0.231
Waste Quantity: 55
Quantity Unit: G
Additional Code 1: Not reported
Additional Code 2: Not reported
Additional Code 3: Not reported
Additional Code 4: Not reported
Additional Code 5: Not reported

Additional Info:
Year: 2012
Gen EPA ID: CAL000337519

Shipment Date: 20120928
Creation Date: 11/22/2012 22:15:21
Receipt Date: 20120928

Map ID
Direction
Distance
Elevation

MAP FINDINGS

Site

Database(s)

EDR ID Number
EPA ID Number

TUNE UP MAESTRO (Continued)

S113154383

Manifest ID: 010699548JJK
Trans EPA ID: AZR000003681
Trans Name: THERMO FLUIDS INC
Trans 2 EPA ID: Not reported
Trans 2 Name: Not reported
TSDf EPA ID: CAD981696420
Trans Name: EVERGREEN ENVIRONMENTAL SERVICES
TSDf Alt EPA ID: Not reported
TSDf Alt Name: Not reported
Waste Code Description: 134 - Aqueous solution with <10% total organic residues
RCRA Code: Not reported
Meth Code: H141 - Storage, Bulking, And/Or Transfer Off Site--No Treatment/Reovery (H010-H129) Or (H131-H135)

Quantity Tons: 0.168
Waste Quantity: 40
Quantity Unit: G
Additional Code 1: Not reported
Additional Code 2: Not reported
Additional Code 3: Not reported
Additional Code 4: Not reported
Additional Code 5: Not reported

Shipment Date: 20120726
Creation Date: 9/26/2012 22:15:16
Receipt Date: 20120726
Manifest ID: 010439041JJK
Trans EPA ID: AZR000003681
Trans Name: THERMO FLUIDS INC
Trans 2 EPA ID: Not reported
Trans 2 Name: Not reported
TSDf EPA ID: CAD981696420
Trans Name: EVERGREEN ENVIRONMENTAL SERVICES
TSDf Alt EPA ID: Not reported
TSDf Alt Name: Not reported
Waste Code Description: 134 - Aqueous solution with <10% total organic residues
RCRA Code: Not reported
Meth Code: H141 - Storage, Bulking, And/Or Transfer Off Site--No Treatment/Reovery (H010-H129) Or (H131-H135)

Quantity Tons: 0.462
Waste Quantity: 110
Quantity Unit: G
Additional Code 1: Not reported
Additional Code 2: Not reported
Additional Code 3: Not reported
Additional Code 4: Not reported
Additional Code 5: Not reported

Shipment Date: 20120507
Creation Date: 5/28/2013 22:15:14
Receipt Date: 20120511
Manifest ID: 009734487JJK
Trans EPA ID: CAL000253361
Trans Name: ALL PHASE ENVIRONMENTAL
Trans 2 EPA ID: Not reported
Trans 2 Name: Not reported
TSDf EPA ID: NVR000082925
Trans Name: ROADRUNNER GLYCOL INC

Map ID
Direction
Distance
Elevation

MAP FINDINGS

Site

Database(s)

EDR ID Number
EPA ID Number

TUNE UP MAESTRO (Continued)

S113154383

TSDF Alt EPA ID: Not reported
TSDF Alt Name: Not reported
Waste Code Description: 134 - Aqueous solution with <10% total organic residues
RCRA Code: Not reported
Meth Code: - Not reported
Quantity Tons: 0.294
Waste Quantity: 70
Quantity Unit: G
Additional Code 1: Not reported
Additional Code 2: Not reported
Additional Code 3: Not reported
Additional Code 4: Not reported
Additional Code 5: Not reported

Shipment Date: 20120309
Creation Date: 8/22/2012 22:15:14
Receipt Date: 20120314
Manifest ID: 009733026JJK
Trans EPA ID: CAL000253361
Trans Name: ALL PHASE ENVIRONMENTAL
Trans 2 EPA ID: Not reported
Trans 2 Name: Not reported
TSDF EPA ID: NVR000082925
Trans Name: ROADRUNNER GLYCOL INC
TSDF Alt EPA ID: Not reported
TSDF Alt Name: Not reported
Waste Code Description: 134 - Aqueous solution with <10% total organic residues
RCRA Code: Not reported
Meth Code: - Not reported
Quantity Tons: 0.42
Waste Quantity: 100
Quantity Unit: G
Additional Code 1: Not reported
Additional Code 2: Not reported
Additional Code 3: Not reported
Additional Code 4: Not reported
Additional Code 5: Not reported

Additional Info:

Year: 2017
Gen EPA ID: CAL000337519

Shipment Date: 20171110
Creation Date: 7/13/2018 18:30:08
Receipt Date: 20171110
Manifest ID: 018044168JJK
Trans EPA ID: CAL000330453
Trans Name: CLEANTECH ENVIRONMENTAL
Trans 2 EPA ID: Not reported
Trans 2 Name: Not reported
TSDF EPA ID: CAL000330453
Trans Name: CLEANTECH ENVIRONMENTAL
TSDF Alt EPA ID: Not reported
TSDF Alt Name: Not reported
Waste Code Description: 352 - Other organic solids
RCRA Code: Not reported
Meth Code: H010 - Metals Recovery Including Retoring,Smelting,Chemicals,Ect

Map ID
Direction
Distance
Elevation

MAP FINDINGS

Site

Database(s)

EDR ID Number
EPA ID Number

TUNE UP MAESTRO (Continued)

S113154383

Quantity Tons: 0.15
Waste Quantity: 300
Quantity Unit: P
Additional Code 1: Not reported
Additional Code 2: Not reported
Additional Code 3: Not reported
Additional Code 4: Not reported
Additional Code 5: Not reported

Shipment Date: 20170816
Creation Date: 6/13/2018 18:31:39
Receipt Date: 20170825
Manifest ID: 006131518SKS
Trans EPA ID: TXR000081205
Trans Name: SAFETY-KLEEN SYSTEMS INC
Trans 2 EPA ID: MAD039322250
Trans 2 Name: CLEAN HARBORS ENVIR SVS INC
TSDf EPA ID: CAD059494310
Trans Name: CLEAN HARBORS SAN JOSE
TSDf Alt EPA ID: Not reported
TSDf Alt Name: Not reported
Waste Code Description: 223 - Unspecified oil-containing waste
RCRA Code: Not reported
Meth Code: H141 - Storage, Bulking, And/Or Transfer Off Site--No Treatment/Reovery (H010-H129) Or (H131-H135)

Quantity Tons: 0.15
Waste Quantity: 300
Quantity Unit: P
Additional Code 1: Not reported
Additional Code 2: Not reported
Additional Code 3: Not reported
Additional Code 4: Not reported
Additional Code 5: Not reported

Additional Info:

Year: 2010
Gen EPA ID: CAL000337519

Shipment Date: 20101202
Creation Date: 2/8/2011 18:30:30
Receipt Date: 20101206
Manifest ID: 007747356JJK
Trans EPA ID: CAL000253361
Trans Name: ALL PHASE ENVIRONMENTAL
Trans 2 EPA ID: Not reported
Trans 2 Name: Not reported
TSDf EPA ID: CAT080013352
Trans Name: DEMENNO- KERDOON
TSDf Alt EPA ID: Not reported
TSDf Alt Name: Not reported
Waste Code Description: 134 - Aqueous solution with <10% total organic residues
RCRA Code: Not reported
Meth Code: H039 - Other Recovery Of Reclamation For Reuse Including Acid Regeneration, Organics Recovery Ect

Quantity Tons: 0.126
Waste Quantity: 30
Quantity Unit: G

Map ID
Direction
Distance
Elevation

MAP FINDINGS

Site

Database(s)

EDR ID Number
EPA ID Number

TUNE UP MAESTRO (Continued)

S113154383

Additional Code 1:	Not reported
Additional Code 2:	Not reported
Additional Code 3:	Not reported
Additional Code 4:	Not reported
Additional Code 5:	Not reported
Shipment Date:	20101022
Creation Date:	1/3/2011 18:30:39
Receipt Date:	20101023
Manifest ID:	006879199JJK
Trans EPA ID:	CAL000253361
Trans Name:	ALL PHASE ENVIRONMENTAL
Trans 2 EPA ID:	Not reported
Trans 2 Name:	Not reported
TSDf EPA ID:	CAT080013352
Trans Name:	DEMENNO- KERDOON
TSDf Alt EPA ID:	Not reported
TSDf Alt Name:	Not reported
Waste Code Description:	134 - Aqueous solution with <10% total organic residues
RCRA Code:	Not reported
Meth Code:	H039 - Other Recovery Of Reclamation For Reuse Including Acid Regeneration, Organics Recovery Ect
Quantity Tons:	0.462
Waste Quantity:	110
Quantity Unit:	G
Additional Code 1:	Not reported
Additional Code 2:	Not reported
Additional Code 3:	Not reported
Additional Code 4:	Not reported
Additional Code 5:	Not reported
Shipment Date:	20100819
Creation Date:	10/8/2010 18:30:56
Receipt Date:	20100821
Manifest ID:	007150910JJK
Trans EPA ID:	CAL000253361
Trans Name:	ALL PHASE ENVIRONMENTAL
Trans 2 EPA ID:	Not reported
Trans 2 Name:	Not reported
TSDf EPA ID:	CAT080013352
Trans Name:	DEMENNO- KERDOON
TSDf Alt EPA ID:	Not reported
TSDf Alt Name:	Not reported
Waste Code Description:	134 - Aqueous solution with <10% total organic residues
RCRA Code:	Not reported
Meth Code:	H039 - Other Recovery Of Reclamation For Reuse Including Acid Regeneration, Organics Recovery Ect
Quantity Tons:	0.0588
Waste Quantity:	14
Quantity Unit:	G
Additional Code 1:	Not reported
Additional Code 2:	Not reported
Additional Code 3:	Not reported
Additional Code 4:	Not reported
Additional Code 5:	Not reported
Shipment Date:	20100712

Map ID
Direction
Distance
Elevation

MAP FINDINGS

Site

Database(s)

EDR ID Number
EPA ID Number

TUNE UP MAESTRO (Continued)

S113154383

Creation Date: 9/10/2010 18:31:02
Receipt Date: 20100715
Manifest ID: 006883235JJK
Trans EPA ID: CAL000253361
Trans Name: ALL PHASE ENVIRONMENTAL
Trans 2 EPA ID: Not reported
Trans 2 Name: Not reported
TSDf EPA ID: CAT080013352
Trans Name: DEMENNO- KERDOON
TSDf Alt EPA ID: Not reported
TSDf Alt Name: Not reported
Waste Code Description: 134 - Aqueous solution with <10% total organic residues
RCRA Code: Not reported
Meth Code: H039 - Other Recovery Of Reclamation For Reuse Including Acid
Regeneration, Organics Recovery Ect
Quantity Tons: 0.063
Waste Quantity: 15
Quantity Unit: G
Additional Code 1: Not reported
Additional Code 2: Not reported
Additional Code 3: Not reported
Additional Code 4: Not reported
Additional Code 5: Not reported
Shipment Date: 20100203
Creation Date: 5/27/2010 18:30:18
Receipt Date: 20100211
Manifest ID: 005965554JJK
Trans EPA ID: CAL000253361
Trans Name: ALL PHASE ENVIRONMENTAL
Trans 2 EPA ID: Not reported
Trans 2 Name: Not reported
TSDf EPA ID: CAT080013352
Trans Name: DEMENNO- KERDOON
TSDf Alt EPA ID: Not reported
TSDf Alt Name: Not reported
Waste Code Description: 134 - Aqueous solution with <10% total organic residues
RCRA Code: Not reported
Meth Code: H039 - Other Recovery Of Reclamation For Reuse Including Acid
Regeneration, Organics Recovery Ect
Quantity Tons: 0.378
Waste Quantity: 90
Quantity Unit: G
Additional Code 1: Not reported
Additional Code 2: Not reported
Additional Code 3: Not reported
Additional Code 4: Not reported
Additional Code 5: Not reported
Additional Info:
Year: 2011
Gen EPA ID: CAL000337519
Shipment Date: 20111217
Creation Date: 4/26/2012 20:30:19
Receipt Date: 20111222
Manifest ID: 009288892JJK

Map ID
Direction
Distance
Elevation

MAP FINDINGS

Site

Database(s)

EDR ID Number
EPA ID Number

TUNE UP MAESTRO (Continued)

S113154383

Trans EPA ID:	CAL000253361
Trans Name:	ALL PHASE ENVIRONMENTAL
Trans 2 EPA ID:	Not reported
Trans 2 Name:	Not reported
TSDf EPA ID:	NVR000082925
Trans Name:	ROADRUNNER GLYCOL INC
TSDf Alt EPA ID:	Not reported
TSDf Alt Name:	Not reported
Waste Code Description:	134 - Aqueous solution with <10% total organic residues
RCRA Code:	Not reported
Meth Code:	- Not reported
Quantity Tons:	0.1596
Waste Quantity:	38
Quantity Unit:	G
Additional Code 1:	Not reported
Additional Code 2:	Not reported
Additional Code 3:	Not reported
Additional Code 4:	Not reported
Additional Code 5:	Not reported
Shipment Date:	20111111
Creation Date:	1/27/2012 20:30:28
Receipt Date:	20111114
Manifest ID:	009288443JJK
Trans EPA ID:	CAL000253361
Trans Name:	ALL PHASE ENVIRONMENTAL
Trans 2 EPA ID:	Not reported
Trans 2 Name:	Not reported
TSDf EPA ID:	CAT080013352
Trans Name:	DEMENNO- KERDOON
TSDf Alt EPA ID:	Not reported
TSDf Alt Name:	Not reported
Waste Code Description:	134 - Aqueous solution with <10% total organic residues
RCRA Code:	Not reported
Meth Code:	H039 - Other Recovery Of Reclamation For Reuse Including Acid Regeneration, Organics Recovery Ect
Quantity Tons:	0.105
Waste Quantity:	25
Quantity Unit:	G
Additional Code 1:	Not reported
Additional Code 2:	Not reported
Additional Code 3:	Not reported
Additional Code 4:	Not reported
Additional Code 5:	Not reported
Shipment Date:	20111021
Creation Date:	1/12/2012 18:30:51
Receipt Date:	20111028
Manifest ID:	009288058JJK
Trans EPA ID:	CAL000253361
Trans Name:	ALL PHASE ENVIRONMENTAL
Trans 2 EPA ID:	Not reported
Trans 2 Name:	Not reported
TSDf EPA ID:	CAT080013352
Trans Name:	DEMENNO- KERDOON
TSDf Alt EPA ID:	Not reported
TSDf Alt Name:	Not reported

Map ID
Direction
Distance
Elevation

MAP FINDINGS

Site

Database(s)

EDR ID Number
EPA ID Number

TUNE UP MAESTRO (Continued)

S113154383

Waste Code Description:	134 - Aqueous solution with <10% total organic residues
RCRA Code:	Not reported
Meth Code:	H039 - Other Recovery Of Reclamation For Reuse Including Acid Regeneration, Organics Recovery Ect
Quantity Tons:	0.462
Waste Quantity:	110
Quantity Unit:	G
Additional Code 1:	Not reported
Additional Code 2:	Not reported
Additional Code 3:	Not reported
Additional Code 4:	Not reported
Additional Code 5:	Not reported
Shipment Date:	20110525
Creation Date:	7/23/2011 18:30:24
Receipt Date:	20110527
Manifest ID:	008153179JJK
Trans EPA ID:	CAL000253361
Trans Name:	ALL PHASE ENVIRONMENTAL
Trans 2 EPA ID:	Not reported
Trans 2 Name:	Not reported
TSDf EPA ID:	CAT080013352
Trans Name:	DEMENNO- KERDOON
TSDf Alt EPA ID:	Not reported
TSDf Alt Name:	Not reported
Waste Code Description:	134 - Aqueous solution with <10% total organic residues
RCRA Code:	Not reported
Meth Code:	H039 - Other Recovery Of Reclamation For Reuse Including Acid Regeneration, Organics Recovery Ect
Quantity Tons:	0.294
Waste Quantity:	70
Quantity Unit:	G
Additional Code 1:	Not reported
Additional Code 2:	Not reported
Additional Code 3:	Not reported
Additional Code 4:	Not reported
Additional Code 5:	Not reported
Shipment Date:	20110419
Creation Date:	6/27/2011 18:30:25
Receipt Date:	20110426
Manifest ID:	008152744JJK
Trans EPA ID:	CAL000253361
Trans Name:	ALL PHASE ENVIRONMENTAL
Trans 2 EPA ID:	Not reported
Trans 2 Name:	Not reported
TSDf EPA ID:	CAT080013352
Trans Name:	DEMENNO- KERDOON
TSDf Alt EPA ID:	Not reported
TSDf Alt Name:	Not reported
Waste Code Description:	134 - Aqueous solution with <10% total organic residues
RCRA Code:	Not reported
Meth Code:	H039 - Other Recovery Of Reclamation For Reuse Including Acid Regeneration, Organics Recovery Ect
Quantity Tons:	0.462
Waste Quantity:	110
Quantity Unit:	G

Map ID
Direction
Distance
Elevation

MAP FINDINGS

Site

Database(s)

EDR ID Number
EPA ID Number

TUNE UP MAESTRO (Continued)

S113154383

Additional Code 1: Not reported
Additional Code 2: Not reported
Additional Code 3: Not reported
Additional Code 4: Not reported
Additional Code 5: Not reported

CERS:

Name: TUNE UP MAESTRO
Address: 7720 ROSEMEAD BLVD
City,State,Zip: PICO RIVERA, CA 90660
Site ID: 163783
CERS ID: 10283044
CERS Description: Chemical Storage Facilities

Violations:

Site ID: 163783
Site Name: TUNE UP MAESTRO
Violation Date: 02-18-2016
Citation: HSC 6.95 25508(a)(1) - California Health and Safety Code, Chapter 6.95, Section(s) 25508(a)(1)

Violation Description: Failure to complete and electronically submit hazardous material inventory information for all reportable hazardous materials on site at or above reportable quantities.

Violation Notes: Returned to compliance on 08/16/2016. OBSERVATION: The facility has not submitted the Hazardous Materials Inventory Chemical Description page for Antifreeze and Used Antifreeze to the CUPA. Observed 110 gallons (Maximum Daily Amount) of Antifreeze and 110 gallons (Maximum Daily Amount) of Used Antifreeze on site. CORRECTIVE ACTION: Complete and submit the Hazardous Materials Inventory Chemical Description page for all materials listed above electronically in the California Environmental Reporting System (CERS). Hazardous Material Inventory: Maximum daily amount of 110 gallons of Antifreeze and 110 gallons of Used Antifreeze.

Violation Division: Los Angeles County Fire Department
Violation Program: HMRRP
Violation Source: CERS

Site ID: 163783
Site Name: TUNE UP MAESTRO
Violation Date: 02-18-2016
Citation: 40 CFR 1 265.31 - U.S. Code of Federal Regulations, Title 40, Chapter 1, Section(s) 265.31

Violation Description: Failure to maintain and operate the facility to minimize the possibility of a fire, explosion, or any unplanned sudden or non-sudden release of hazardous waste or hazardous waste constituents to the air, soil, or surface water which could threaten human health or the environment..

Violation Notes: Returned to compliance on 03/23/2016. OBSERVATION: Observed accumulation of soiled absorbent on floor at the used antifreeze and used oil storage area. Facilities shall be maintained and operated to minimize the possibility of a fire, explosion, or release of hazardous waste to air, soil, or surface water which could threaten human health or the environment. CORRECTIVE ACTION: Immediately clean, and manage according to Title 22 hazardous waste regulations. Submit a statement and supporting documentation explaining how this waste was managed by 03/19/2016.

Violation Division: Los Angeles County Fire Department

Map ID
Direction
Distance
Elevation

MAP FINDINGS

Site

Database(s)

EDR ID Number
EPA ID Number

TUNE UP MAESTRO (Continued)

S113154383

Violation Program: HW
Violation Source: CERS

Evaluation:

Eval General Type: Compliance Evaluation Inspection
Eval Date: 02-18-2016
Violations Found: Yes
Eval Type: Routine done by local agency
Eval Notes: Pantaleon Ojeda Martinez (Manager)
Eval Division: Los Angeles County Fire Department
Eval Program: HMRRP
Eval Source: CERS

Eval General Type: Compliance Evaluation Inspection
Eval Date: 02-18-2016
Violations Found: Yes
Eval Type: Routine done by local agency
Eval Notes: Pantaleon Ojeda Martinez (Manager)
Eval Division: Los Angeles County Fire Department
Eval Program: HW
Eval Source: CERS

Eval General Type: Other/Unknown
Eval Date: 03-23-2016
Violations Found: No
Eval Type: Other, not routine, done by local agency
Eval Notes: Francisco Osorio (Manager)
Eval Division: Los Angeles County Fire Department
Eval Program: HW
Eval Source: CERS

Eval General Type: Compliance Evaluation Inspection
Eval Date: 05-11-2019
Violations Found: No
Eval Type: Routine done by local agency
Eval Notes: Leo Ojeda, President
Eval Division: Los Angeles County Fire Department
Eval Program: HMRRP
Eval Source: CERS

Eval General Type: Compliance Evaluation Inspection
Eval Date: 05-11-2019
Violations Found: No
Eval Type: Routine done by local agency
Eval Notes: Leo Ojeda, President
Eval Division: Los Angeles County Fire Department
Eval Program: HW
Eval Source: CERS

Eval General Type: Other/Unknown
Eval Date: 08-16-2016
Violations Found: No
Eval Type: Other, not routine, done by local agency
Eval Notes: Assisted operator to complete CERS reporting on site.
Eval Division: Los Angeles County Fire Department
Eval Program: HMRRP
Eval Source: CERS

Map ID
Direction
Distance
Elevation

MAP FINDINGS

Site

Database(s)

EDR ID Number
EPA ID Number

TUNE UP MAESTRO (Continued)

S113154383

Coordinates:

Site ID: 163783
Facility Name: TUNE UP MAESTRO
Env Int Type Code: HWG
Program ID: 10283044
Coord Name: Not reported
Ref Point Type Desc: Center of a facility or station.
Latitude: 33.971180
Longitude: -118.104570

Affiliation:

Affiliation Type Desc: CUPA District
Entity Name: Los Angeles County Fire
Entity Title: Not reported
Affiliation Address: 5825 Rickenbacker Road
Affiliation City: Commerce
Affiliation State: CA
Affiliation Country: Not reported
Affiliation Zip: 90040-3027
Affiliation Phone: (323) 890-4000

Affiliation Type Desc: Environmental Contact
Entity Name: LEO OJEDA
Entity Title: Not reported
Affiliation Address: 7720 ROSEMEAD BLVD
Affiliation City: PICO RIVERA
Affiliation State: CA
Affiliation Country: Not reported
Affiliation Zip: 90660
Affiliation Phone: Not reported

Affiliation Type Desc: Document Preparer
Entity Name: GEORGE MAYER
Entity Title: Not reported
Affiliation Address: Not reported
Affiliation City: Not reported
Affiliation State: Not reported
Affiliation Country: Not reported
Affiliation Zip: Not reported
Affiliation Phone: Not reported

Affiliation Type Desc: Facility Mailing Address
Entity Name: Mailing Address
Entity Title: Not reported
Affiliation Address: 7720 ROSEMEAD BLVD
Affiliation City: PICO RIVERA
Affiliation State: CA
Affiliation Country: Not reported
Affiliation Zip: 90660
Affiliation Phone: Not reported

Affiliation Type Desc: Legal Owner
Entity Name: O AND P CORP
Entity Title: Not reported
Affiliation Address: 7720 ROSEMEAD BLVD
Affiliation City: PICO RIVERA

Map ID
Direction
Distance
Elevation

MAP FINDINGS

Site

Database(s)

EDR ID Number
EPA ID Number

TUNE UP MAESTRO (Continued)

S113154383

Affiliation State: CA
Affiliation Country: United States
Affiliation Zip: 90660
Affiliation Phone: (562) 949-1015

Affiliation Type Desc: Parent Corporation
Entity Name: TUNEUP MAESTRO
Entity Title: Not reported
Affiliation Address: Not reported
Affiliation City: Not reported
Affiliation State: Not reported
Affiliation Country: Not reported
Affiliation Zip: Not reported
Affiliation Phone: Not reported

Affiliation Type Desc: Operator
Entity Name: TUNE UP MAESTRO
Entity Title: Not reported
Affiliation Address: Not reported
Affiliation City: Not reported
Affiliation State: Not reported
Affiliation Country: Not reported
Affiliation Zip: Not reported
Affiliation Phone: (626) 274-7330

HWTS:

Name: O&P CORP DBA TUNE-UP MAESTRO INC
Address: 7720 ROSEMEAD BLVD
Address 2: Not reported
City,State,Zip: PICO RIVERA, CA 90660
EPA ID: CAL000337519
Inactive Date: Not reported
Create Date: 10/27/2008
Last Act Date: 10/28/2020
Mailing Name: Not reported
Mailing Address: 7720 ROSEMEAD BLVD
Mailing Address 2: Not reported
Mailing City,State,Zip: PICO RIVERA, CA 906600000
Owner Name: O&P CORP
Owner Address: 7720 ROSEMEAD BLVD
Owner Address 2: Not reported
Owner City,State,Zip: PICO RIVERA, CA 906600000
Contact Name: LEO OJEDA
Contact Address: 18203 ESPITO ST
Contact Address 2: Not reported
City,State,Zip: ROWLAND HEIGHTS, CA 91748

NAICS:

EPA ID: CAL000337519
Create Date: 2008-10-27 10:58:27.123
NAICS Code: 99999
NAICS Description: Not Otherwise Specified
Issued EPA ID Date: 2008-10-27 10:58:27.09300
Inactive Date: Not reported
Facility Name: O&P CORP DBA TUNE-UP MAESTRO INC
Facility Address: 7720 ROSEMEAD BLVD

Map ID
 Direction
 Distance
 Elevation

MAP FINDINGS

Site

Database(s)

EDR ID Number
 EPA ID Number

TUNE UP MAESTRO (Continued)

S113154383

Facility Address 2:	Not reported
Facility City:	PICO RIVERA
Facility County:	Not reported
Facility State:	CA
Facility Zip:	90660

**H66
 NE
 1/8-1/4
 0.181 mi.
 954 ft.**

**O&P CORP DBA TUNE-UP MAESTRO INC
 7720 ROSEMEAD BLVD
 PICO RIVERA, CA 90660**

RCRA NonGen / NLR

**1024821517
 CAL000337519**

Site 4 of 4 in cluster H

**Relative:
 Higher
 Actual:
 152 ft.**

RCRA NonGen / NLR:	
Date Form Received by Agency:	2008-10-27 00:00:00.0
Handler Name:	O&P CORP DBA TUNE-UP MAESTRO INC
Handler Address:	7720 ROSEMEAD BLVD
Handler City,State,Zip:	PICO RIVERA, CA 90660
EPA ID:	CAL000337519
Contact Name:	LEO OJEDA
Contact Address:	18203 ESPITO ST
Contact City,State,Zip:	ROWLAND HEIGHTS, CA 91748-1825
Contact Telephone:	626-274-7330
Contact Fax:	562-949-1025
Contact Email:	TUNEUPMAESTRO@YAHOO.COM
Contact Title:	Not reported
EPA Region:	09
Land Type:	Not reported
Federal Waste Generator Description:	Not a generator, verified
Non-Notifier:	Not reported
Biennial Report Cycle:	Not reported
Accessibility:	Not reported
Active Site Indicator:	Handler Activities
State District Owner:	Not reported
State District:	Not reported
Mailing Address:	7720 ROSEMEAD BLVD
Mailing City,State,Zip:	PICO RIVERA, CA 90660
Owner Name:	O&P CORP
Owner Type:	Other
Operator Name:	LEO OJEDA
Operator Type:	Other
Short-Term Generator Activity:	No
Importer Activity:	No
Mixed Waste Generator:	No
Transporter Activity:	No
Transfer Facility Activity:	No
Recycler Activity with Storage:	No
Small Quantity On-Site Burner Exemption:	No
Smelting Melting and Refining Furnace Exemption:	No
Underground Injection Control:	No
Off-Site Waste Receipt:	No
Universal Waste Indicator:	Yes
Universal Waste Destination Facility:	Yes
Federal Universal Waste:	No
Active Site Fed-Reg Treatment Storage and Disposal Facility:	Not reported
Active Site Converter Treatment storage and Disposal Facility:	Not reported
Active Site State-Reg Treatment Storage and Disposal Facility:	Not reported
Active Site State-Reg Handler:	---

Map ID
 Direction
 Distance
 Elevation

MAP FINDINGS

Site

Database(s)

EDR ID Number
 EPA ID Number

O&P CORP DBA TUNE-UP MAESTRO INC (Continued)

1024821517

Federal Facility Indicator:	Not reported
Hazardous Secondary Material Indicator:	N
Sub-Part K Indicator:	Not reported
Commercial TSD Indicator:	No
Treatment Storage and Disposal Type:	Not reported
2018 GPRA Permit Baseline:	Not on the Baseline
2018 GPRA Renewals Baseline:	Not on the Baseline
Permit Renewals Workload Universe:	Not reported
Permit Workload Universe:	Not reported
Permit Progress Universe:	Not reported
Post-Closure Workload Universe:	Not reported
Closure Workload Universe:	Not reported
202 GPRA Corrective Action Baseline:	No
Corrective Action Workload Universe:	No
Subject to Corrective Action Universe:	No
Non-TSDFs Where RCRA CA has Been Imposed Universe:	No
TSDFs Potentially Subject to CA Under 3004 (u)/(v) Universe:	No
TSDFs Only Subject to CA under Discretionary Auth Universe:	No
Corrective Action Priority Ranking:	No NCAPS ranking
Environmental Control Indicator:	No
Institutional Control Indicator:	No
Human Exposure Controls Indicator:	N/A
Groundwater Controls Indicator:	N/A
Operating TSDF Universe:	Not reported
Full Enforcement Universe:	Not reported
Significant Non-Complier Universe:	No
Unaddressed Significant Non-Complier Universe:	No
Addressed Significant Non-Complier Universe:	No
Significant Non-Complier With a Compliance Schedule Universe:	No
Financial Assurance Required:	Not reported
Handler Date of Last Change:	2018-09-05 20:30:46.0
Recognized Trader-Importer:	No
Recognized Trader-Exporter:	No
Importer of Spent Lead Acid Batteries:	No
Exporter of Spent Lead Acid Batteries:	No
Recycler Activity Without Storage:	No
Manifest Broker:	No
Sub-Part P Indicator:	No

Handler - Owner Operator:

Owner/Operator Indicator:	Owner
Owner/Operator Name:	O&P CORP
Legal Status:	Other
Date Became Current:	Not reported
Date Ended Current:	Not reported
Owner/Operator Address:	7720 ROSEMEAD BLVD
Owner/Operator City,State,Zip:	PICO RIVERA, CA 90660
Owner/Operator Telephone:	626-274-7330
Owner/Operator Telephone Ext:	Not reported
Owner/Operator Fax:	Not reported
Owner/Operator Email:	Not reported

Owner/Operator Indicator:	Operator
Owner/Operator Name:	LEO OJEDA
Legal Status:	Other
Date Became Current:	Not reported

Map ID
 Direction
 Distance
 Elevation

MAP FINDINGS

Site

Database(s)

EDR ID Number
 EPA ID Number

O&P CORP DBA TUNE-UP MAESTRO INC (Continued)

1024821517

Date Ended Current: Not reported
 Owner/Operator Address: 18203 ESPITO ST
 Owner/Operator City,State,Zip: ROWLAND HEIGHTS, CA 91748-1825
 Owner/Operator Telephone: 626-274-7330
 Owner/Operator Telephone Ext: Not reported
 Owner/Operator Fax: Not reported
 Owner/Operator Email: Not reported

Historic Generators:

Receive Date: 2008-10-27 00:00:00.0
 Handler Name: O&P CORP DBA TUNE-UP MAESTRO INC
 Federal Waste Generator Description: Not a generator, verified
 State District Owner: Not reported
 Large Quantity Handler of Universal Waste: No
 Recognized Trader Importer: No
 Recognized Trader Exporter: No
 Spent Lead Acid Battery Importer: No
 Spent Lead Acid Battery Exporter: No
 Current Record: Yes
 Non Storage Recycler Activity: Not reported
 Electronic Manifest Broker: Not reported

List of NAICS Codes and Descriptions:

NAICS Code: 56299
 NAICS Description: ALL OTHER WASTE MANAGEMENT SERVICES

Facility Has Received Notices of Violations:

Violations: No Violations Found

Evaluation Action Summary:

Evaluations: No Evaluations Found

67
SW
1/8-1/4
0.188 mi.
995 ft.

CALIFORNIA LABORATORY NETWORK
8432 BIRCHBARK AVE
PICO RIVERA, CA 90660

RCRA-SQG 1000419143
FINDS CAD981648736
ECHO
CA HAZNET
CA HWTS

Relative:
Lower
Actual:
146 ft.

RCRA-SQG:
 Date Form Received by Agency: 1998-07-17 00:00:00.0
 Handler Name: CALIFORNIA LABORATORY NETWORK
 Handler Address: 8432 BIRCHBARK AVE
 Handler City,State,Zip: PICO RIVERA, CA 90660
 EPA ID: CAD981648736
 Contact Name: ROBERT GAN
 Contact Address: 8432 BIRCHBARK AVE
 Contact City,State,Zip: PICO RIVERA, CA 90660
 Contact Telephone: 562-927-8388
 Contact Fax: Not reported
 Contact Email: Not reported
 Contact Title: Not reported
 EPA Region: 09
 Land Type: County
 Federal Waste Generator Description: Small Quantity Generator
 Non-Notifier: Not reported

Map ID
 Direction
 Distance
 Elevation

MAP FINDINGS

Site

Database(s)

EDR ID Number
 EPA ID Number

CALIFORNIA LABORATORY NETWORK (Continued)

1000419143

Biennial Report Cycle:	Not reported
Accessibility:	Not reported
Active Site Indicator:	Handler Activities
State District Owner:	Not reported
State District:	Not reported
Mailing Address:	8432 BIRCHBARK AVE
Mailing City, State, Zip:	PICO RIVERA, CA 90660
Owner Name:	CALIFORNIA LAB NETWORK CORP
Owner Type:	Private
Operator Name:	NOT REQUIRED
Operator Type:	Private
Short-Term Generator Activity:	No
Importer Activity:	No
Mixed Waste Generator:	No
Transporter Activity:	No
Transfer Facility Activity:	No
Recycler Activity with Storage:	No
Small Quantity On-Site Burner Exemption:	No
Smelting Melting and Refining Furnace Exemption:	No
Underground Injection Control:	No
Off-Site Waste Receipt:	No
Universal Waste Indicator:	No
Universal Waste Destination Facility:	No
Federal Universal Waste:	No
Active Site Fed-Reg Treatment Storage and Disposal Facility:	Not reported
Active Site Converter Treatment storage and Disposal Facility:	Not reported
Active Site State-Reg Treatment Storage and Disposal Facility:	Not reported
Active Site State-Reg Handler:	---
Federal Facility Indicator:	Not reported
Hazardous Secondary Material Indicator:	NN
Sub-Part K Indicator:	Not reported
Commercial TSD Indicator:	No
Treatment Storage and Disposal Type:	Not reported
2018 GPRA Permit Baseline:	Not on the Baseline
2018 GPRA Renewals Baseline:	Not on the Baseline
Permit Renewals Workload Universe:	Not reported
Permit Workload Universe:	Not reported
Permit Progress Universe:	Not reported
Post-Closure Workload Universe:	Not reported
Closure Workload Universe:	Not reported
202 GPRA Corrective Action Baseline:	No
Corrective Action Workload Universe:	No
Subject to Corrective Action Universe:	No
Non-TSDFs Where RCRA CA has Been Imposed Universe:	No
TSDFs Potentially Subject to CA Under 3004 (u)/(v) Universe:	No
TSDFs Only Subject to CA under Discretionary Auth Universe:	No
Corrective Action Priority Ranking:	No NCAPS ranking
Environmental Control Indicator:	No
Institutional Control Indicator:	No
Human Exposure Controls Indicator:	N/A
Groundwater Controls Indicator:	N/A
Operating TSDF Universe:	Not reported
Full Enforcement Universe:	Not reported
Significant Non-Complier Universe:	No
Unaddressed Significant Non-Complier Universe:	No
Addressed Significant Non-Complier Universe:	No
Significant Non-Complier With a Compliance Schedule Universe:	No

Map ID
Direction
Distance
Elevation

MAP FINDINGS

Site

Database(s)

EDR ID Number
EPA ID Number

CALIFORNIA LABORATORY NETWORK (Continued)

1000419143

Financial Assurance Required:	Not reported
Handler Date of Last Change:	2002-10-07 16:38:11.0
Recognized Trader-Importer:	No
Recognized Trader-Exporter:	No
Importer of Spent Lead Acid Batteries:	No
Exporter of Spent Lead Acid Batteries:	No
Recycler Activity Without Storage:	Not reported
Manifest Broker:	Not reported
Sub-Part P Indicator:	Not reported

Hazardous Waste Summary:

Waste Code:	D001
Waste Description:	IGNITABLE WASTE

Handler - Owner Operator:

Owner/Operator Indicator:	Owner
Owner/Operator Name:	CALIFORNIA LAB NETWORK CORP
Legal Status:	Private
Date Became Current:	Not reported
Date Ended Current:	Not reported
Owner/Operator Address:	8432 BIRCHBARK AVE
Owner/Operator City,State,Zip:	PICO RIVERA, CA 90660
Owner/Operator Telephone:	562-927-8388
Owner/Operator Telephone Ext:	Not reported
Owner/Operator Fax:	Not reported
Owner/Operator Email:	Not reported

Owner/Operator Indicator:	Operator
Owner/Operator Name:	NOT REQUIRED
Legal Status:	Private
Date Became Current:	Not reported
Date Ended Current:	Not reported
Owner/Operator Address:	NOT REQUIRED
Owner/Operator City,State,Zip:	NOT REQUIRED, ME 99999
Owner/Operator Telephone:	415-555-1212
Owner/Operator Telephone Ext:	Not reported
Owner/Operator Fax:	Not reported
Owner/Operator Email:	Not reported

Historic Generators:

Receive Date:	1998-07-17 00:00:00.0
Handler Name:	CALIFORNIA LABORATORY NETWORK
Federal Waste Generator Description:	Small Quantity Generator
State District Owner:	Not reported
Large Quantity Handler of Universal Waste:	No
Recognized Trader Importer:	No
Recognized Trader Exporter:	No
Spent Lead Acid Battery Importer:	No
Spent Lead Acid Battery Exporter:	No
Current Record:	Yes
Non Storage Recycler Activity:	Not reported
Electronic Manifest Broker:	Not reported

List of NAICS Codes and Descriptions:

Map ID
Direction
Distance
Elevation

MAP FINDINGS

Site

Database(s)

EDR ID Number
EPA ID Number

CALIFORNIA LABORATORY NETWORK (Continued)

1000419143

NAICS Codes: No NAICS Codes Found

Facility Has Received Notices of Violations:
Violations: No Violations Found

Evaluation Action Summary:
Evaluations: No Evaluations Found

FINDS:
Registry ID: 110002736825

Click Here:

Environmental Interest/Information System:

RCRAInfo is a national information system that supports the Resource Conservation and Recovery Act (RCRA) program through the tracking of events and activities related to facilities that generate, transport, and treat, store, or dispose of hazardous waste. RCRAInfo allows RCRA program staff to track the notification, permit, compliance, and corrective action activities required under RCRA.

[Click this hyperlink](#) while viewing on your computer to access additional FINDS: detail in the EDR Site Report.

ECHO:

Envid: 1000419143
Registry ID: 110002736825
DFR URL: <http://echo.epa.gov/detailed-facility-report?fid=110002736825>
Name: CALIFORNIA LABORATORY NETWORK
Address: 8432 BIRCHBARK AVE
City,State,Zip: PICO RIVERA, CA 90660

HAZNET:

Name: CALIFORNIA LABORATORY NETWORK
Address: 8432 BIRCHBARK AVE
Address 2: Not reported
City,State,Zip: PICO RIVERA, CA 906600000
Contact: ROY TANAKA/TITLE
Telephone: 3108062588
Mailing Name: Not reported
Mailing Address: 8432 BIRCHBARK AVE

Year: 1997
Gepaid: CAD981648736
TSD EPA ID: CAD000088252
CA Waste Code: 131 - Aqueous solution (2 < pH < 12.5) containing reactive anions ...
Disposal Method: H01 - Transfer Station
Tons: 0.0083

Year: 1997
Gepaid: CAD981648736
TSD EPA ID: CAD000088252
CA Waste Code: 221 - Waste oil and mixed oil
Disposal Method: H01 - Transfer Station
Tons: 0.114

Map ID
Direction
Distance
Elevation

MAP FINDINGS

Site

Database(s)

EDR ID Number
EPA ID Number

CALIFORNIA LABORATORY NETWORK (Continued)

1000419143

Year:	1997
Gepaid:	CAD981648736
TSD EPA ID:	CAD000088252
CA Waste Code:	343 - Unspecified organic liquid mixture
Disposal Method:	H01 - Transfer Station
Tons:	0.34
Year:	1997
Gepaid:	CAD981648736
TSD EPA ID:	CAD000088252
CA Waste Code:	551 - Laboratory waste chemicals
Disposal Method:	H01 - Transfer Station
Tons:	0.417
Year:	1996
Gepaid:	CAD981648736
TSD EPA ID:	CAD000088252
CA Waste Code:	214 - Unspecified solvent mixture
Disposal Method:	H01 - Transfer Station
Tons:	0.288
Year:	1996
Gepaid:	CAD981648736
TSD EPA ID:	CAD000088252
CA Waste Code:	221 - Waste oil and mixed oil
Disposal Method:	H01 - Transfer Station
Tons:	0.304
Year:	1996
Gepaid:	CAD981648736
TSD EPA ID:	CAD000088252
CA Waste Code:	791 - Liquids with pH <= 2
Disposal Method:	H01 - Transfer Station
Tons:	0.0208
Year:	1996
Gepaid:	CAD981648736
TSD EPA ID:	CAD000088252
CA Waste Code:	132 - Aqueous solution with metals (< restricted levels and (Alkaline solution (pH >= 12.5) with metals))
Disposal Method:	H01 - Transfer Station
Tons:	0.0015
Year:	1996
Gepaid:	CAD981648736
TSD EPA ID:	CAD000088252
CA Waste Code:	181 - Other inorganic solid waste
Disposal Method:	H01 - Transfer Station
Tons:	0.003
Year:	1996
Gepaid:	CAD981648736
TSD EPA ID:	CAD000088252
CA Waste Code:	123 - Unspecified alkaline solution
Disposal Method:	H01 - Transfer Station
Tons:	0.006

Map ID
Direction
Distance
Elevation

MAP FINDINGS

Site

Database(s)

EDR ID Number
EPA ID Number

CALIFORNIA LABORATORY NETWORK (Continued)

1000419143

[Click this hyperlink](#) while viewing on your computer to access 3 additional CA HAZNET: record(s) in the EDR Site Report.

Additional Info:

Year:	1996
Gen EPA ID:	CAD981648736
Shipment Date:	19961204
Creation Date:	5/21/1997 0:00:00
Receipt Date:	19961205
Manifest ID:	96517913
Trans EPA ID:	CAD020763751
Trans Name:	Not reported
Trans 2 EPA ID:	Not reported
Trans 2 Name:	Not reported
TSDF EPA ID:	CAD000088252
Trans Name:	Not reported
TSDF Alt EPA ID:	Not reported
TSDF Alt Name:	Not reported
Waste Code Description:	221 - Waste oil and mixed oil
RCRA Code:	Not reported
Meth Code:	H01 - Transfer Station
Quantity Tons:	0.114
Waste Quantity:	30
Quantity Unit:	G
Additional Code 1:	Not reported
Additional Code 2:	Not reported
Additional Code 3:	Not reported
Additional Code 4:	Not reported
Additional Code 5:	Not reported
Shipment Date:	19961204
Creation Date:	5/21/1997 0:00:00
Receipt Date:	19961205
Manifest ID:	96517913
Trans EPA ID:	CAD020763751
Trans Name:	Not reported
Trans 2 EPA ID:	Not reported
Trans 2 Name:	Not reported
TSDF EPA ID:	CAD000088252
Trans Name:	Not reported
TSDF Alt EPA ID:	Not reported
TSDF Alt Name:	Not reported
Waste Code Description:	791 - Liquids with pH < 2 792 Liquids with pH < 2 with metals
RCRA Code:	D002
Meth Code:	H01 - Transfer Station
Quantity Tons:	0.0208
Waste Quantity:	5
Quantity Unit:	G
Additional Code 1:	Not reported
Additional Code 2:	Not reported
Additional Code 3:	Not reported
Additional Code 4:	Not reported
Additional Code 5:	Not reported
Shipment Date:	19961204

Map ID
Direction
Distance
Elevation

MAP FINDINGS

Site

Database(s)

EDR ID Number
EPA ID Number

CALIFORNIA LABORATORY NETWORK (Continued)

1000419143

Creation Date: 5/21/1997 0:00:00
Receipt Date: 19961205
Manifest ID: 96517913
Trans EPA ID: CAD020763751
Trans Name: Not reported
Trans 2 EPA ID: Not reported
Trans 2 Name: Not reported
TSDf EPA ID: CAD000088252
Trans Name: Not reported
TSDf Alt EPA ID: Not reported
TSDf Alt Name: Not reported
Waste Code Description: 551 - Laboratory waste chemicals 561 Detergent and soap
RCRA Code: D001
Meth Code: H01 - Transfer Station
Quantity Tons: 0.4587
Waste Quantity: 110
Quantity Unit: G
Additional Code 1: Not reported
Additional Code 2: Not reported
Additional Code 3: Not reported
Additional Code 4: Not reported
Additional Code 5: Not reported

Shipment Date: 19960828
Creation Date: 5/30/1997 0:00:00
Receipt Date: 19960903
Manifest ID: 96219900
Trans EPA ID: CAD020763751
Trans Name: Not reported
Trans 2 EPA ID: Not reported
Trans 2 Name: Not reported
TSDf EPA ID: CAD000088252
Trans Name: Not reported
TSDf Alt EPA ID: Not reported
TSDf Alt Name: Not reported
Waste Code Description: 551 - Laboratory waste chemicals 561 Detergent and soap
RCRA Code: D001
Meth Code: H01 - Transfer Station
Quantity Tons: 0.4587
Waste Quantity: 110
Quantity Unit: G
Additional Code 1: Not reported
Additional Code 2: Not reported
Additional Code 3: Not reported
Additional Code 4: Not reported
Additional Code 5: Not reported

Shipment Date: 19960828
Creation Date: 5/30/1997 0:00:00
Receipt Date: 19960903
Manifest ID: 96219900
Trans EPA ID: CAD020763751
Trans Name: Not reported
Trans 2 EPA ID: Not reported
Trans 2 Name: Not reported
TSDf EPA ID: CAD000088252
Trans Name: Not reported

Map ID
Direction
Distance
Elevation

MAP FINDINGS

Site

Database(s)

EDR ID Number
EPA ID Number

CALIFORNIA LABORATORY NETWORK (Continued)

1000419143

TSDf Alt EPA ID:	Not reported
TSDf Alt Name:	Not reported
Waste Code Description:	131 - Aqueous solution (2 < pH < 12.5) containing reactive anions (azide, bromate, chlorate, cyanide, fluoride, hypochlorite, nitrite, perchlorate, and sulfide anions)
RCRA Code:	D002
Meth Code:	H01 - Transfer Station
Quantity Tons:	0.0125
Waste Quantity:	3
Quantity Unit:	G
Additional Code 1:	Not reported
Additional Code 2:	Not reported
Additional Code 3:	Not reported
Additional Code 4:	Not reported
Additional Code 5:	Not reported
Shipment Date:	19960712
Creation Date:	5/30/1997 0:00:00
Receipt Date:	19960716
Manifest ID:	95936323
Trans EPA ID:	CAD020763751
Trans Name:	Not reported
Trans 2 EPA ID:	Not reported
Trans 2 Name:	Not reported
TSDf EPA ID:	CAD000088252
Trans Name:	Not reported
TSDf Alt EPA ID:	Not reported
TSDf Alt Name:	Not reported
Waste Code Description:	131 - Aqueous solution (2 < pH < 12.5) containing reactive anions (azide, bromate, chlorate, cyanide, fluoride, hypochlorite, nitrite, perchlorate, and sulfide anions)
RCRA Code:	Not reported
Meth Code:	H01 - Transfer Station
Quantity Tons:	0.0208
Waste Quantity:	5
Quantity Unit:	G
Additional Code 1:	Not reported
Additional Code 2:	Not reported
Additional Code 3:	Not reported
Additional Code 4:	Not reported
Additional Code 5:	Not reported
Shipment Date:	19960710
Creation Date:	5/30/1997 0:00:00
Receipt Date:	19960716
Manifest ID:	96220276
Trans EPA ID:	CAD020763751
Trans Name:	Not reported
Trans 2 EPA ID:	Not reported
Trans 2 Name:	Not reported
TSDf EPA ID:	CAD000088252
Trans Name:	Not reported
TSDf Alt EPA ID:	Not reported
TSDf Alt Name:	Not reported
Waste Code Description:	551 - Laboratory waste chemicals 561 Detergent and soap
RCRA Code:	D001
Meth Code:	H01 - Transfer Station

Map ID
Direction
Distance
Elevation

MAP FINDINGS

Site

Database(s)

EDR ID Number
EPA ID Number

CALIFORNIA LABORATORY NETWORK (Continued)

1000419143

Quantity Tons: 0.0208
Waste Quantity: 5
Quantity Unit: G
Additional Code 1: Not reported
Additional Code 2: Not reported
Additional Code 3: Not reported
Additional Code 4: Not reported
Additional Code 5: Not reported

Shipment Date: 19960710
Creation Date: 5/30/1997 0:00:00
Receipt Date: 19960716
Manifest ID: 96220276
Trans EPA ID: CAD020763751
Trans Name: Not reported
Trans 2 EPA ID: Not reported
Trans 2 Name: Not reported
TSDf EPA ID: CAD000088252
Trans Name: Not reported
TSDf Alt EPA ID: Not reported
TSDf Alt Name: Not reported
Waste Code Description: 221 - Waste oil and mixed oil
RCRA Code: Not reported
Meth Code: H01 - Transfer Station
Quantity Tons: 0.038
Waste Quantity: 10
Quantity Unit: G
Additional Code 1: Not reported
Additional Code 2: Not reported
Additional Code 3: Not reported
Additional Code 4: Not reported
Additional Code 5: Not reported

Shipment Date: 19960523
Creation Date: 5/20/1997 0:00:00
Receipt Date: 19960524
Manifest ID: 95936321
Trans EPA ID: CAD020763751
Trans Name: Not reported
Trans 2 EPA ID: Not reported
Trans 2 Name: Not reported
TSDf EPA ID: CAD000088252
Trans Name: Not reported
TSDf Alt EPA ID: Not reported
TSDf Alt Name: Not reported
Waste Code Description: 551 - Laboratory waste chemicals 561 Detergent and soap
RCRA Code: F002
Meth Code: H01 - Transfer Station
Quantity Tons: 0.0208
Waste Quantity: 5
Quantity Unit: G
Additional Code 1: Not reported
Additional Code 2: Not reported
Additional Code 3: Not reported
Additional Code 4: Not reported
Additional Code 5: Not reported

Map ID
Direction
Distance
Elevation

MAP FINDINGS

Site

Database(s)

EDR ID Number
EPA ID Number

CALIFORNIA LABORATORY NETWORK (Continued)

1000419143

Shipment Date: 19960523
Creation Date: 5/20/1997 0:00:00
Receipt Date: 19960524
Manifest ID: 95936321
Trans EPA ID: CAD020763751
Trans Name: Not reported
Trans 2 EPA ID: Not reported
Trans 2 Name: Not reported
TSDf EPA ID: CAD000088252
Trans Name: Not reported
TSDf Alt EPA ID: Not reported
TSDf Alt Name: Not reported
Waste Code Description: 214 - Unspecified solvent mixture
RCRA Code: D001
Meth Code: H01 - Transfer Station
Quantity Tons: 0.144
Waste Quantity: 40
Quantity Unit: G
Additional Code 1: Not reported
Additional Code 2: Not reported
Additional Code 3: Not reported
Additional Code 4: Not reported
Additional Code 5: Not reported

Additional Info:

Year: 1997
Gen EPA ID: CAD981648736

Shipment Date: 19970623
Creation Date: 12/4/1997 0:00:00
Receipt Date: 19970624
Manifest ID: 96866022
Trans EPA ID: CAD020763751
Trans Name: Not reported
Trans 2 EPA ID: Not reported
Trans 2 Name: Not reported
TSDf EPA ID: CAD000088252
Trans Name: Not reported
TSDf Alt EPA ID: Not reported
TSDf Alt Name: Not reported
Waste Code Description: 343 - Unspecified organic liquid mixture
RCRA Code: D001
Meth Code: H01 - Transfer Station
Quantity Tons: 0.3094
Waste Quantity: 91
Quantity Unit: G
Additional Code 1: Not reported
Additional Code 2: Not reported
Additional Code 3: Not reported
Additional Code 4: Not reported
Additional Code 5: Not reported

Shipment Date: 19970623
Creation Date: 12/4/1997 0:00:00
Receipt Date: 19970624
Manifest ID: 96866022
Trans EPA ID: CAD020763751

Map ID
Direction
Distance
Elevation

MAP FINDINGS

Site

Database(s)

EDR ID Number
EPA ID Number

CALIFORNIA LABORATORY NETWORK (Continued)

1000419143

Trans Name: Not reported
Trans 2 EPA ID: Not reported
Trans 2 Name: Not reported
TSDf EPA ID: CAD000088252
Trans Name: Not reported
TSDf Alt EPA ID: Not reported
TSDf Alt Name: Not reported
Waste Code Description: 343 - Unspecified organic liquid mixture
RCRA Code: D001
Meth Code: H01 - Transfer Station
Quantity Tons: 0.0306
Waste Quantity: 9
Quantity Unit: G
Additional Code 1: Not reported
Additional Code 2: Not reported
Additional Code 3: Not reported
Additional Code 4: Not reported
Additional Code 5: Not reported

Shipment Date: 19970623
Creation Date: 12/4/1997 0:00:00
Receipt Date: 19970624
Manifest ID: 96866372
Trans EPA ID: CAD020763751
Trans Name: Not reported
Trans 2 EPA ID: Not reported
Trans 2 Name: Not reported
TSDf EPA ID: CAD000088252
Trans Name: Not reported
TSDf Alt EPA ID: Not reported
TSDf Alt Name: Not reported
Waste Code Description: 221 - Waste oil and mixed oil
RCRA Code: Not reported
Meth Code: H01 - Transfer Station
Quantity Tons: 0.114
Waste Quantity: 30
Quantity Unit: G
Additional Code 1: Not reported
Additional Code 2: Not reported
Additional Code 3: Not reported
Additional Code 4: Not reported
Additional Code 5: Not reported

Shipment Date: 19970204
Creation Date: 6/26/1997 0:00:00
Receipt Date: 19970214
Manifest ID: 96517912
Trans EPA ID: CAD020763751
Trans Name: Not reported
Trans 2 EPA ID: Not reported
Trans 2 Name: Not reported
TSDf EPA ID: CAD000088252
Trans Name: Not reported
TSDf Alt EPA ID: CAD000088252
TSDf Alt Name: Not reported
Waste Code Description: 131 - Aqueous solution (2 < pH < 12.5) containing reactive anions (azide, bromate, chlorate, cyanide, fluoride, hypochlorite, nitrite,

Map ID
Direction
Distance
Elevation

MAP FINDINGS

Site

Database(s)

EDR ID Number
EPA ID Number

CALIFORNIA LABORATORY NETWORK (Continued)

1000419143

perchlorate, and sulfide anions
RCRA Code: D002
Meth Code: H01 - Transfer Station
Quantity Tons: 0.0083
Waste Quantity: 2
Quantity Unit: G
Additional Code 1: Not reported
Additional Code 2: Not reported
Additional Code 3: Not reported
Additional Code 4: Not reported
Additional Code 5: Not reported

Shipment Date: 19970204
Creation Date: 6/26/1997 0:00:00
Receipt Date: 19970214
Manifest ID: 96517912
Trans EPA ID: CAD020763751
Trans Name: Not reported
Trans 2 EPA ID: Not reported
Trans 2 Name: Not reported
TSDf EPA ID: CAD000088252
Trans Name: Not reported
TSDf Alt EPA ID: CAD000088252
TSDf Alt Name: Not reported
Waste Code Description: 551 - Laboratory waste chemicals 561 Detergent and soap
RCRA Code: D001
Meth Code: H01 - Transfer Station
Quantity Tons: 0.417
Waste Quantity: 100
Quantity Unit: G
Additional Code 1: Not reported
Additional Code 2: Not reported
Additional Code 3: Not reported
Additional Code 4: Not reported
Additional Code 5: Not reported

HWTS:

Name: CALIFORNIA LABORATORY NETWORK
Address: 8432 BIRCHBARK AVE
Address 2: Not reported
City,State,Zip: PICO RIVERA, CA 906600000
EPA ID: CAD981648736
Inactive Date: 06/30/1999
Create Date: 07/03/1987
Last Act Date: 08/10/2004
Mailing Name: Not reported
Mailing Address: 8432 BIRCHBARK AVE
Mailing Address 2: Not reported
Mailing City,State,Zip: PICO RIVERA, CA 906604904
Owner Name: KENJI SAYAMA
Owner Address: 8432 BIRCHBARK AVE
Owner Address 2: Not reported
Owner City,State,Zip: PICO RIVERA, CA 906604904
Contact Name: ROY TANAKA/TITLE
Contact Address: INACT 99VQ FINAL NOTICE - BATCH
Contact Address 2: 4/11/00
City,State,Zip: PICO RIVERA, CA 906604904

Map ID
Direction
Distance
Elevation

MAP FINDINGS

Site

Database(s)

EDR ID Number
EPA ID Number

BURKE STREET FEE OWNER, LLC. (Continued)

1024749527

Permit Workload Universe:	Not reported
Permit Progress Universe:	Not reported
Post-Closure Workload Universe:	Not reported
Closure Workload Universe:	Not reported
202 GPRA Corrective Action Baseline:	No
Corrective Action Workload Universe:	No
Subject to Corrective Action Universe:	No
Non-TSDFs Where RCRA CA has Been Imposed Universe:	No
TSDFs Potentially Subject to CA Under 3004 (u)/(v) Universe:	No
TSDFs Only Subject to CA under Discretionary Auth Universe:	No
Corrective Action Priority Ranking:	No NCAPS ranking
Environmental Control Indicator:	No
Institutional Control Indicator:	No
Human Exposure Controls Indicator:	N/A
Groundwater Controls Indicator:	N/A
Operating TSDF Universe:	Not reported
Full Enforcement Universe:	Not reported
Significant Non-Complier Universe:	No
Unaddressed Significant Non-Complier Universe:	No
Addressed Significant Non-Complier Universe:	No
Significant Non-Complier With a Compliance Schedule Universe:	No
Financial Assurance Required:	Not reported
Handler Date of Last Change:	2018-08-31 17:15:17.0
Recognized Trader-Importer:	No
Recognized Trader-Exporter:	No
Importer of Spent Lead Acid Batteries:	No
Exporter of Spent Lead Acid Batteries:	No
Recycler Activity Without Storage:	No
Manifest Broker:	No
Sub-Part P Indicator:	No

Handler - Owner Operator:

Owner/Operator Indicator:	Operator
Owner/Operator Name:	JOHN M. FISCHER
Legal Status:	Other
Date Became Current:	Not reported
Date Ended Current:	Not reported
Owner/Operator Address:	12100 WILSHIRE BLVD.,
Owner/Operator City,State,Zip:	LOS ANGELES, CA 90025-7119
Owner/Operator Telephone:	424-325-2760
Owner/Operator Telephone Ext:	Not reported
Owner/Operator Fax:	Not reported
Owner/Operator Email:	Not reported
Owner/Operator Indicator:	Owner
Owner/Operator Name:	BURKE STREET FEE OWNER, LLC.
Legal Status:	Other
Date Became Current:	Not reported
Date Ended Current:	Not reported
Owner/Operator Address:	12100 WILSHIRE BLVD.,
Owner/Operator City,State,Zip:	LOS ANGELES, CA 90025-7119
Owner/Operator Telephone:	424-325-2760
Owner/Operator Telephone Ext:	Not reported
Owner/Operator Fax:	Not reported
Owner/Operator Email:	Not reported

Map ID
Direction
Distance
Elevation

MAP FINDINGS

Site

Database(s)

EDR ID Number
EPA ID Number

BURKE STREET FEE OWNER, LLC. (Continued)

1024749527

Historic Generators:

Receive Date: 2018-07-03 00:00:00.0
Handler Name: BURKE STREET FEE OWNER, LLC.
Federal Waste Generator Description: Not a generator, verified
State District Owner: Not reported
Large Quantity Handler of Universal Waste: No
Recognized Trader Importer: No
Recognized Trader Exporter: No
Spent Lead Acid Battery Importer: No
Spent Lead Acid Battery Exporter: No
Current Record: Yes
Non Storage Recycler Activity: Not reported
Electronic Manifest Broker: Not reported

List of NAICS Codes and Descriptions:

NAICS Code: 56299
NAICS Description: ALL OTHER WASTE MANAGEMENT SERVICES

Facility Has Received Notices of Violations:

Violations: No Violations Found

Evaluation Action Summary:

Evaluations: No Evaluations Found

J69
East
1/8-1/4
0.192 mi.
1016 ft.

BURKE STREET FEE OWNER, LLC.
9128 BURKE STREET
PICO RIVERA, CA 90660
Site 2 of 8 in cluster J

RCRA NonGen / NLR **1024774424**
CAC002994346

Relative:
Higher
Actual:
152 ft.

RCRA NonGen / NLR:
Date Form Received by Agency: 2018-12-26 00:00:00.0
Handler Name: BURKE STREET FEE OWNER, LLC.
Handler Address: 9128 BURKE STREET
Handler City,State,Zip: PICO RIVERA, CA 90660
EPA ID: CAC002994346
Contact Name: JOHN M. FISCHER
Contact Address: 12100 WILSHIRE BOULEVARD
Contact City,State,Zip: LOS ANGELES, CA 90025
Contact Telephone: 424-325-2760
Contact Fax: Not reported
Contact Email: VIANCATARANGO@ALLIANCE-ENVIRO.COM
Contact Title: Not reported
EPA Region: 09
Land Type: Not reported
Federal Waste Generator Description: Not a generator, verified
Non-Notifier: Not reported
Biennial Report Cycle: Not reported
Accessibility: Not reported
Active Site Indicator: Handler Activities
State District Owner: Not reported
State District: Not reported
Mailing Address: 12100 WILSHIRE BOULEVARD
Mailing City,State,Zip: LOS ANGELES, CA 90025
Owner Name: BURKE STREET FEE OWNER, LLC.

Map ID
Direction
Distance
Elevation

MAP FINDINGS

Site

Database(s)

EDR ID Number
EPA ID Number

BURKE STREET FEE OWNER, LLC. (Continued)

1024774424

Owner Type:	Other
Operator Name:	JOHN M. FISCHER
Operator Type:	Other
Short-Term Generator Activity:	No
Importer Activity:	No
Mixed Waste Generator:	No
Transporter Activity:	No
Transfer Facility Activity:	No
Recycler Activity with Storage:	No
Small Quantity On-Site Burner Exemption:	No
Smelting Melting and Refining Furnace Exemption:	No
Underground Injection Control:	No
Off-Site Waste Receipt:	No
Universal Waste Indicator:	Yes
Universal Waste Destination Facility:	Yes
Federal Universal Waste:	No
Active Site Fed-Reg Treatment Storage and Disposal Facility:	Not reported
Active Site Converter Treatment storage and Disposal Facility:	Not reported
Active Site State-Reg Treatment Storage and Disposal Facility:	Not reported
Active Site State-Reg Handler:	---
Federal Facility Indicator:	Not reported
Hazardous Secondary Material Indicator:	N
Sub-Part K Indicator:	Not reported
Commercial TSD Indicator:	No
Treatment Storage and Disposal Type:	Not reported
2018 GPRA Permit Baseline:	Not on the Baseline
2018 GPRA Renewals Baseline:	Not on the Baseline
Permit Renewals Workload Universe:	Not reported
Permit Workload Universe:	Not reported
Permit Progress Universe:	Not reported
Post-Closure Workload Universe:	Not reported
Closure Workload Universe:	Not reported
202 GPRA Corrective Action Baseline:	No
Corrective Action Workload Universe:	No
Subject to Corrective Action Universe:	No
Non-TSDs Where RCRA CA has Been Imposed Universe:	No
TSDs Potentially Subject to CA Under 3004 (u)/(v) Universe:	No
TSDs Only Subject to CA under Discretionary Auth Universe:	No
Corrective Action Priority Ranking:	No NCAPS ranking
Environmental Control Indicator:	No
Institutional Control Indicator:	No
Human Exposure Controls Indicator:	N/A
Groundwater Controls Indicator:	N/A
Operating TSD Universe:	Not reported
Full Enforcement Universe:	Not reported
Significant Non-Complier Universe:	No
Unaddressed Significant Non-Complier Universe:	No
Addressed Significant Non-Complier Universe:	No
Significant Non-Complier With a Compliance Schedule Universe:	No
Financial Assurance Required:	Not reported
Handler Date of Last Change:	2019-02-22 19:39:14.0
Recognized Trader-Importer:	No
Recognized Trader-Exporter:	No
Importer of Spent Lead Acid Batteries:	No
Exporter of Spent Lead Acid Batteries:	No
Recycler Activity Without Storage:	No
Manifest Broker:	No

Map ID
Direction
Distance
Elevation

MAP FINDINGS

Site

Database(s)

EDR ID Number
EPA ID Number

BURKE STREET FEE OWNER, LLC. (Continued)

1024774424

Sub-Part P Indicator: No

Handler - Owner Operator:

Owner/Operator Indicator: Owner
Owner/Operator Name: BURKE STREET FEE OWNER, LLC.
Legal Status: Other
Date Became Current: Not reported
Date Ended Current: Not reported
Owner/Operator Address: 12100 WILSHIRE BOULEVARD
Owner/Operator City,State,Zip: LOS ANGELES, CA 90025
Owner/Operator Telephone: 424-325-2760
Owner/Operator Telephone Ext: Not reported
Owner/Operator Fax: Not reported
Owner/Operator Email: Not reported

Owner/Operator Indicator: Operator
Owner/Operator Name: JOHN M. FISCHER
Legal Status: Other
Date Became Current: Not reported
Date Ended Current: Not reported
Owner/Operator Address: 12100 WILSHIRE BOULEVARD
Owner/Operator City,State,Zip: LOS ANGELES, CA 90025
Owner/Operator Telephone: 424-325-2760
Owner/Operator Telephone Ext: Not reported
Owner/Operator Fax: Not reported
Owner/Operator Email: Not reported

Historic Generators:

Receive Date: 2018-12-26 00:00:00.0
Handler Name: BURKE STREET FEE OWNER, LLC.
Federal Waste Generator Description: Not a generator, verified
State District Owner: Not reported
Large Quantity Handler of Universal Waste: No
Recognized Trader Importer: No
Recognized Trader Exporter: No
Spent Lead Acid Battery Importer: No
Spent Lead Acid Battery Exporter: No
Current Record: Yes
Non Storage Recycler Activity: Not reported
Electronic Manifest Broker: Not reported

List of NAICS Codes and Descriptions:

NAICS Code: 56299
NAICS Description: ALL OTHER WASTE MANAGEMENT SERVICES

Facility Has Received Notices of Violations:

Violations: No Violations Found

Evaluation Action Summary:

Evaluations: No Evaluations Found

Map ID
 Direction
 Distance
 Elevation

MAP FINDINGS

Site

Database(s)

EDR ID Number
 EPA ID Number

BURKE STREET FEE OWNER, LLC (Continued)

1025832593

Permit Workload Universe:	Not reported
Permit Progress Universe:	Not reported
Post-Closure Workload Universe:	Not reported
Closure Workload Universe:	Not reported
202 GPRA Corrective Action Baseline:	No
Corrective Action Workload Universe:	No
Subject to Corrective Action Universe:	No
Non-TSDFs Where RCRA CA has Been Imposed Universe:	No
TSDFs Potentially Subject to CA Under 3004 (u)/(v) Universe:	No
TSDFs Only Subject to CA under Discretionary Auth Universe:	No
Corrective Action Priority Ranking:	No NCAPS ranking
Environmental Control Indicator:	No
Institutional Control Indicator:	No
Human Exposure Controls Indicator:	N/A
Groundwater Controls Indicator:	N/A
Operating TSDF Universe:	Not reported
Full Enforcement Universe:	Not reported
Significant Non-Complier Universe:	No
Unaddressed Significant Non-Complier Universe:	No
Addressed Significant Non-Complier Universe:	No
Significant Non-Complier With a Compliance Schedule Universe:	No
Financial Assurance Required:	Not reported
Handler Date of Last Change:	2019-06-27 11:34:10.0
Recognized Trader-Importer:	No
Recognized Trader-Exporter:	No
Importer of Spent Lead Acid Batteries:	No
Exporter of Spent Lead Acid Batteries:	No
Recycler Activity Without Storage:	No
Manifest Broker:	No
Sub-Part P Indicator:	No

Handler - Owner Operator:

Owner/Operator Indicator:	Operator
Owner/Operator Name:	JOHN M. FISCHER
Legal Status:	Other
Date Became Current:	Not reported
Date Ended Current:	Not reported
Owner/Operator Address:	12100 WILSHIRE BLVD
Owner/Operator City,State,Zip:	LOS ANGELES, CA 90025-7117
Owner/Operator Telephone:	424-325-2760
Owner/Operator Telephone Ext:	Not reported
Owner/Operator Fax:	Not reported
Owner/Operator Email:	Not reported
Owner/Operator Indicator:	Owner
Owner/Operator Name:	BURKE STREET FEE OWNER, LLC
Legal Status:	Other
Date Became Current:	Not reported
Date Ended Current:	Not reported
Owner/Operator Address:	12100 WILSHIRE BLVD
Owner/Operator City,State,Zip:	LOS ANGELES, CA 90025-7117
Owner/Operator Telephone:	424-325-2760
Owner/Operator Telephone Ext:	Not reported
Owner/Operator Fax:	Not reported
Owner/Operator Email:	Not reported

Map ID
 Direction
 Distance
 Elevation

MAP FINDINGS

Site

Database(s)

EDR ID Number
 EPA ID Number

BURKE STREET FEE OWNER, LLC (Continued)

1025832593

Historic Generators:

Receive Date:	2019-04-26 00:00:00.0
Handler Name:	BURKE STREET FEE OWNER, LLC
Federal Waste Generator Description:	Not a generator, verified
State District Owner:	Not reported
Large Quantity Handler of Universal Waste:	No
Recognized Trader Importer:	No
Recognized Trader Exporter:	No
Spent Lead Acid Battery Importer:	No
Spent Lead Acid Battery Exporter:	No
Current Record:	Yes
Non Storage Recycler Activity:	Not reported
Electronic Manifest Broker:	Not reported

List of NAICS Codes and Descriptions:

NAICS Code:	56299
NAICS Description:	ALL OTHER WASTE MANAGEMENT SERVICES

Facility Has Received Notices of Violations:

Violations:	No Violations Found
-------------	---------------------

Evaluation Action Summary:

Evaluations:	No Evaluations Found
--------------	----------------------

J71
 East
 1/8-1/4
 0.192 mi.
 1016 ft.

BURKE STREET FEE OWNER, LLC
9128 BURKE ST
PICO RIVERA, CA 90660
Site 4 of 8 in cluster J

RCRA NonGen / NLR 1025850764
CAC003030864

Relative:
Higher
Actual:
152 ft.

RCRA NonGen / NLR:	
Date Form Received by Agency:	2019-08-23 00:00:00.0
Handler Name:	BURKE STREET FEE OWNER, LLC
Handler Address:	9128 BURKE ST
Handler City,State,Zip:	PICO RIVERA, CA 90660
EPA ID:	CAC003030864
Contact Name:	JOHN M FISCHER
Contact Address:	12100 WILSHIRE BLVD
Contact City,State,Zip:	LOS ANGELES, CA 90025-7117
Contact Telephone:	424-325-2760
Contact Fax:	Not reported
Contact Email:	TAMMYHURLEY@ALLIANCE-ENVIRO.COM
Contact Title:	Not reported
EPA Region:	09
Land Type:	Not reported
Federal Waste Generator Description:	Not a generator, verified
Non-Notifier:	Not reported
Biennial Report Cycle:	Not reported
Accessibility:	Not reported
Active Site Indicator:	Not reported
State District Owner:	Not reported
State District:	Not reported
Mailing Address:	12100 WILSHIRE BLVD
Mailing City,State,Zip:	LOS ANGELES, CA 90025-7117
Owner Name:	BURKE STREET FEE OWNER, LLC

Map ID
 Direction
 Distance
 Elevation

MAP FINDINGS

Site

Database(s)

EDR ID Number
 EPA ID Number

BURKE STREET FEE OWNER, LLC (Continued)

1025850764

Owner Type:	Other
Operator Name:	JOHN M FISCHER
Operator Type:	Other
Short-Term Generator Activity:	No
Importer Activity:	No
Mixed Waste Generator:	No
Transporter Activity:	No
Transfer Facility Activity:	No
Recycler Activity with Storage:	No
Small Quantity On-Site Burner Exemption:	No
Smelting Melting and Refining Furnace Exemption:	No
Underground Injection Control:	No
Off-Site Waste Receipt:	No
Universal Waste Indicator:	No
Universal Waste Destination Facility:	No
Federal Universal Waste:	No
Active Site Fed-Reg Treatment Storage and Disposal Facility:	Not reported
Active Site Converter Treatment storage and Disposal Facility:	Not reported
Active Site State-Reg Treatment Storage and Disposal Facility:	Not reported
Active Site State-Reg Handler:	---
Federal Facility Indicator:	Not reported
Hazardous Secondary Material Indicator:	N
Sub-Part K Indicator:	Not reported
Commercial TSD Indicator:	No
Treatment Storage and Disposal Type:	Not reported
2018 GPRA Permit Baseline:	Not on the Baseline
2018 GPRA Renewals Baseline:	Not on the Baseline
Permit Renewals Workload Universe:	Not reported
Permit Workload Universe:	Not reported
Permit Progress Universe:	Not reported
Post-Closure Workload Universe:	Not reported
Closure Workload Universe:	Not reported
202 GPRA Corrective Action Baseline:	No
Corrective Action Workload Universe:	No
Subject to Corrective Action Universe:	No
Non-TSDs Where RCRA CA has Been Imposed Universe:	No
TSDs Potentially Subject to CA Under 3004 (u)/(v) Universe:	No
TSDs Only Subject to CA under Discretionary Auth Universe:	No
Corrective Action Priority Ranking:	No NCAPS ranking
Environmental Control Indicator:	No
Institutional Control Indicator:	No
Human Exposure Controls Indicator:	N/A
Groundwater Controls Indicator:	N/A
Operating TSD Universe:	Not reported
Full Enforcement Universe:	Not reported
Significant Non-Complier Universe:	No
Unaddressed Significant Non-Complier Universe:	No
Addressed Significant Non-Complier Universe:	No
Significant Non-Complier With a Compliance Schedule Universe:	No
Financial Assurance Required:	Not reported
Handler Date of Last Change:	2019-09-10 12:40:20.0
Recognized Trader-Importer:	No
Recognized Trader-Exporter:	No
Importer of Spent Lead Acid Batteries:	No
Exporter of Spent Lead Acid Batteries:	No
Recycler Activity Without Storage:	No
Manifest Broker:	No

Map ID
Direction
Distance
Elevation

MAP FINDINGS

Site

Database(s)

EDR ID Number
EPA ID Number

BURKE STREET FEE OWNER, LLC (Continued)

1025850764

Sub-Part P Indicator: No

Handler - Owner Operator:
Owner/Operator Indicator: Operator
Owner/Operator Name: JOHN M FISCHER
Legal Status: Other
Date Became Current: Not reported
Date Ended Current: Not reported
Owner/Operator Address: 12100 WILSHIRE BLVD
Owner/Operator City,State,Zip: LOS ANGELES, CA 90025-7117
Owner/Operator Telephone: 424-325-2760
Owner/Operator Telephone Ext: Not reported
Owner/Operator Fax: Not reported
Owner/Operator Email: Not reported

Owner/Operator Indicator: Owner
Owner/Operator Name: BURKE STREET FEE OWNER, LLC
Legal Status: Other
Date Became Current: Not reported
Date Ended Current: Not reported
Owner/Operator Address: 12100 WILSHIRE BLVD
Owner/Operator City,State,Zip: LOS ANGELES, CA 90025-7117
Owner/Operator Telephone: 424-325-2760
Owner/Operator Telephone Ext: Not reported
Owner/Operator Fax: Not reported
Owner/Operator Email: Not reported

Historic Generators:
Receive Date: 2019-08-23 00:00:00.0
Handler Name: BURKE STREET FEE OWNER, LLC
Federal Waste Generator Description: Not a generator, verified
State District Owner: Not reported
Large Quantity Handler of Universal Waste: No
Recognized Trader Importer: No
Recognized Trader Exporter: No
Spent Lead Acid Battery Importer: No
Spent Lead Acid Battery Exporter: No
Current Record: Yes
Non Storage Recycler Activity: Not reported
Electronic Manifest Broker: Not reported

List of NAICS Codes and Descriptions:
NAICS Code: 56299
NAICS Description: ALL OTHER WASTE MANAGEMENT SERVICES

Facility Has Received Notices of Violations:
Violations: No Violations Found

Evaluation Action Summary:
Evaluations: No Evaluations Found

Map ID
 Direction
 Distance
 Elevation

MAP FINDINGS

Site

Database(s)

EDR ID Number
 EPA ID Number

CORSICA APARTMENTS (Continued)

1024777573

Permit Workload Universe:	Not reported
Permit Progress Universe:	Not reported
Post-Closure Workload Universe:	Not reported
Closure Workload Universe:	Not reported
202 GPRA Corrective Action Baseline:	No
Corrective Action Workload Universe:	No
Subject to Corrective Action Universe:	No
Non-TSDFs Where RCRA CA has Been Imposed Universe:	No
TSDFs Potentially Subject to CA Under 3004 (u)/(v) Universe:	No
TSDFs Only Subject to CA under Discretionary Auth Universe:	No
Corrective Action Priority Ranking:	No NCAPS ranking
Environmental Control Indicator:	No
Institutional Control Indicator:	No
Human Exposure Controls Indicator:	N/A
Groundwater Controls Indicator:	N/A
Operating TSDF Universe:	Not reported
Full Enforcement Universe:	Not reported
Significant Non-Complier Universe:	No
Unaddressed Significant Non-Complier Universe:	No
Addressed Significant Non-Complier Universe:	No
Significant Non-Complier With a Compliance Schedule Universe:	No
Financial Assurance Required:	Not reported
Handler Date of Last Change:	2019-02-22 19:40:20.0
Recognized Trader-Importer:	No
Recognized Trader-Exporter:	No
Importer of Spent Lead Acid Batteries:	No
Exporter of Spent Lead Acid Batteries:	No
Recycler Activity Without Storage:	No
Manifest Broker:	No
Sub-Part P Indicator:	No

Handler - Owner Operator:

Owner/Operator Indicator:	Owner
Owner/Operator Name:	BURKE STREET FEE OWNER LLC
Legal Status:	Other
Date Became Current:	Not reported
Date Ended Current:	Not reported
Owner/Operator Address:	12100 WILSHIRE BLVD
Owner/Operator City,State,Zip:	LOS ANGELES, CA 90025-7117
Owner/Operator Telephone:	424-325-2760
Owner/Operator Telephone Ext:	Not reported
Owner/Operator Fax:	Not reported
Owner/Operator Email:	Not reported

Owner/Operator Indicator:	Operator
Owner/Operator Name:	JOHN M FISCHER
Legal Status:	Other
Date Became Current:	Not reported
Date Ended Current:	Not reported
Owner/Operator Address:	12100 WILSHIRE BLVD
Owner/Operator City,State,Zip:	LOS ANGELES, CA 90025-7117
Owner/Operator Telephone:	424-325-2760
Owner/Operator Telephone Ext:	Not reported
Owner/Operator Fax:	Not reported
Owner/Operator Email:	Not reported

Map ID
 Direction
 Distance
 Elevation

MAP FINDINGS

Site

Database(s)

EDR ID Number
 EPA ID Number

CORSICA APARTMENTS (Continued)

1024777573

Historic Generators:

Receive Date:	2019-01-22 00:00:00.0
Handler Name:	CORSICA APARTMENTS
Federal Waste Generator Description:	Not a generator, verified
State District Owner:	Not reported
Large Quantity Handler of Universal Waste:	No
Recognized Trader Importer:	No
Recognized Trader Exporter:	No
Spent Lead Acid Battery Importer:	No
Spent Lead Acid Battery Exporter:	No
Current Record:	Yes
Non Storage Recycler Activity:	Not reported
Electronic Manifest Broker:	Not reported

List of NAICS Codes and Descriptions:

NAICS Code:	56299
NAICS Description:	ALL OTHER WASTE MANAGEMENT SERVICES

Facility Has Received Notices of Violations:

Violations:	No Violations Found
-------------	---------------------

Evaluation Action Summary:

Evaluations:	No Evaluations Found
--------------	----------------------

J73
East
1/8-1/4
0.192 mi.
1016 ft.

CORSICA APARTMENTS
9128 BURKE ST.
PICO RIVERA, CA 90660
Site 6 of 8 in cluster J

RCRA NonGen / NLR **1026045916**
CAC003052362

Relative:
Higher
Actual:
152 ft.

RCRA NonGen / NLR:	
Date Form Received by Agency:	2020-01-22 00:00:00.0
Handler Name:	CORSICA APARTMENTS
Handler Address:	9128 BURKE ST.
Handler City,State,Zip:	PICO RIVERA, CA 90660
EPA ID:	CAC003052362
Contact Name:	MARTHA ARACELI
Contact Address:	9128 BURKE ST.
Contact City,State,Zip:	PICO RIVERA, CA 90660
Contact Telephone:	562-222-0021
Contact Fax:	Not reported
Contact Email:	CORSICA.CD@FPIMGT.COM
Contact Title:	Not reported
EPA Region:	09
Land Type:	Not reported
Federal Waste Generator Description:	Not a generator, verified
Non-Notifier:	Not reported
Biennial Report Cycle:	Not reported
Accessibility:	Not reported
Active Site Indicator:	Not reported
State District Owner:	Not reported
State District:	Not reported
Mailing Address:	9128 BURKE ST.
Mailing City,State,Zip:	PICO RIVERA, CA 90660
Owner Name:	CORSICA APARTMENTS

Map ID
 Direction
 Distance
 Elevation

MAP FINDINGS

Site

Database(s)

EDR ID Number
 EPA ID Number

CORSICA APARTMENTS (Continued)

1026045916

Owner Type:	Other
Operator Name:	MARTHA ARACELI
Operator Type:	Other
Short-Term Generator Activity:	No
Importer Activity:	No
Mixed Waste Generator:	No
Transporter Activity:	No
Transfer Facility Activity:	No
Recycler Activity with Storage:	No
Small Quantity On-Site Burner Exemption:	No
Smelting Melting and Refining Furnace Exemption:	No
Underground Injection Control:	No
Off-Site Waste Receipt:	No
Universal Waste Indicator:	No
Universal Waste Destination Facility:	No
Federal Universal Waste:	No
Active Site Fed-Reg Treatment Storage and Disposal Facility:	Not reported
Active Site Converter Treatment storage and Disposal Facility:	Not reported
Active Site State-Reg Treatment Storage and Disposal Facility:	Not reported
Active Site State-Reg Handler:	---
Federal Facility Indicator:	Not reported
Hazardous Secondary Material Indicator:	N
Sub-Part K Indicator:	Not reported
Commercial TSD Indicator:	No
Treatment Storage and Disposal Type:	Not reported
2018 GPRA Permit Baseline:	Not on the Baseline
2018 GPRA Renewals Baseline:	Not on the Baseline
Permit Renewals Workload Universe:	Not reported
Permit Workload Universe:	Not reported
Permit Progress Universe:	Not reported
Post-Closure Workload Universe:	Not reported
Closure Workload Universe:	Not reported
202 GPRA Corrective Action Baseline:	No
Corrective Action Workload Universe:	No
Subject to Corrective Action Universe:	No
Non-TSDs Where RCRA CA has Been Imposed Universe:	No
TSDs Potentially Subject to CA Under 3004 (u)/(v) Universe:	No
TSDs Only Subject to CA under Discretionary Auth Universe:	No
Corrective Action Priority Ranking:	No NCAPS ranking
Environmental Control Indicator:	No
Institutional Control Indicator:	No
Human Exposure Controls Indicator:	N/A
Groundwater Controls Indicator:	N/A
Operating TSD Universe:	Not reported
Full Enforcement Universe:	Not reported
Significant Non-Complier Universe:	No
Unaddressed Significant Non-Complier Universe:	No
Addressed Significant Non-Complier Universe:	No
Significant Non-Complier With a Compliance Schedule Universe:	No
Financial Assurance Required:	Not reported
Handler Date of Last Change:	2020-02-10 17:53:00.0
Recognized Trader-Importer:	No
Recognized Trader-Exporter:	No
Importer of Spent Lead Acid Batteries:	No
Exporter of Spent Lead Acid Batteries:	No
Recycler Activity Without Storage:	No
Manifest Broker:	No

Map ID
Direction
Distance
Elevation

MAP FINDINGS

Site

Database(s)

EDR ID Number
EPA ID Number

CORSICA APARTMENTS (Continued)

1026045916

Sub-Part P Indicator: No

Handler - Owner Operator:
Owner/Operator Indicator: Operator
Owner/Operator Name: MARTHA ARACELI
Legal Status: Other
Date Became Current: Not reported
Date Ended Current: Not reported
Owner/Operator Address: 9128 BURKE ST.
Owner/Operator City,State,Zip: PICO RIVERA, CA 90660
Owner/Operator Telephone: 562-222-0021
Owner/Operator Telephone Ext: Not reported
Owner/Operator Fax: Not reported
Owner/Operator Email: Not reported

Owner/Operator Indicator: Owner
Owner/Operator Name: CORSICA APARTMENTS
Legal Status: Other
Date Became Current: Not reported
Date Ended Current: Not reported
Owner/Operator Address: 9128 BURKE ST.
Owner/Operator City,State,Zip: PICO RIVERA, CA 90660
Owner/Operator Telephone: 562-222-0021
Owner/Operator Telephone Ext: Not reported
Owner/Operator Fax: Not reported
Owner/Operator Email: Not reported

Historic Generators:
Receive Date: 2020-01-22 00:00:00.0
Handler Name: CORSICA APARTMENTS
Federal Waste Generator Description: Not a generator, verified
State District Owner: Not reported
Large Quantity Handler of Universal Waste: No
Recognized Trader Importer: No
Recognized Trader Exporter: No
Spent Lead Acid Battery Importer: No
Spent Lead Acid Battery Exporter: No
Current Record: Yes
Non Storage Recycler Activity: Not reported
Electronic Manifest Broker: Not reported

List of NAICS Codes and Descriptions:
NAICS Code: 336350
NAICS Description: MOTOR VEHICLE TRANSMISSION AND POWER TRAIN PARTS MANUFACTURING

Facility Has Received Notices of Violations:
Violations: No Violations Found

Evaluation Action Summary:
Evaluations: No Evaluations Found

Map ID
 Direction
 Distance
 Elevation

MAP FINDINGS

Site

Database(s)

EDR ID Number
 EPA ID Number

J74 East 1/8-1/4 0.192 mi. 1016 ft. Relative: Higher Actual: 152 ft.	BURKE STREET FEE OWNER, LLC. 9128 BURKE ST PICO RIVERA, CA 90660 Site 7 of 8 in cluster J RCRA NonGen / NLR: Date Form Received by Agency: Handler Name: Handler Address: Handler City,State,Zip: EPA ID: Contact Name: Contact Address: Contact City,State,Zip: Contact Telephone: Contact Fax: Contact Email: Contact Title: EPA Region: Land Type: Federal Waste Generator Description: Non-Notifier: Biennial Report Cycle: Accessibility: Active Site Indicator: State District Owner: State District: Mailing Address: Mailing City,State,Zip: Owner Name: Owner Type: Operator Name: Operator Type: Short-Term Generator Activity: Importer Activity: Mixed Waste Generator: Transporter Activity: Transfer Facility Activity: Recycler Activity with Storage: Small Quantity On-Site Burner Exemption: Smelting Melting and Refining Furnace Exemption: Underground Injection Control: Off-Site Waste Receipt: Universal Waste Indicator: Universal Waste Destination Facility: Federal Universal Waste: Active Site Fed-Reg Treatment Storage and Disposal Facility: Active Site Converter Treatment storage and Disposal Facility: Active Site State-Reg Treatment Storage and Disposal Facility: Active Site State-Reg Handler: Federal Facility Indicator: Hazardous Secondary Material Indicator: Sub-Part K Indicator: Commercial TSD Indicator: Treatment Storage and Disposal Type: 2018 GPRA Permit Baseline: 2018 GPRA Renewals Baseline: Permit Renewals Workload Universe:	RCRA NonGen / NLR 2019-08-12 00:00:00.0 BURKE STREET FEE OWNER, LLC. 9128 BURKE ST PICO RIVERA, CA 90660 CAC003029017 JOHN M. FISCHER 12100 WILSHIRE BLVD LOS ANGELES, CA 90025 424-325-2760 Not reported VIANCATARANGO@ALLIANCE-ENVIRO.COM Not reported 09 Not reported Not a generator, verified Not reported Not reported Not reported Not reported Not reported Not reported Not reported 12100 WILSHIRE BLVD LOS ANGELES, CA 90025 BURKE STREET FEE OWNER, LLC. Other JOHN M. FISCHER Other Not reported Not reported Not reported --- Not reported N Not reported No Not reported Not on the Baseline Not on the Baseline Not reported	RCRA NonGen / NLR 1025848958 CAC003029017
---	--	--	---

Map ID
 Direction
 Distance
 Elevation

MAP FINDINGS

Site

Database(s)

EDR ID Number
 EPA ID Number

BURKE STREET FEE OWNER, LLC. (Continued)

1025848958

Permit Workload Universe:	Not reported
Permit Progress Universe:	Not reported
Post-Closure Workload Universe:	Not reported
Closure Workload Universe:	Not reported
202 GPRA Corrective Action Baseline:	No
Corrective Action Workload Universe:	No
Subject to Corrective Action Universe:	No
Non-TSDFs Where RCRA CA has Been Imposed Universe:	No
TSDFs Potentially Subject to CA Under 3004 (u)/(v) Universe:	No
TSDFs Only Subject to CA under Discretionary Auth Universe:	No
Corrective Action Priority Ranking:	No NCAPS ranking
Environmental Control Indicator:	No
Institutional Control Indicator:	No
Human Exposure Controls Indicator:	N/A
Groundwater Controls Indicator:	N/A
Operating TSDF Universe:	Not reported
Full Enforcement Universe:	Not reported
Significant Non-Complier Universe:	No
Unaddressed Significant Non-Complier Universe:	No
Addressed Significant Non-Complier Universe:	No
Significant Non-Complier With a Compliance Schedule Universe:	No
Financial Assurance Required:	Not reported
Handler Date of Last Change:	2019-09-10 15:06:49.0
Recognized Trader-Importer:	No
Recognized Trader-Exporter:	No
Importer of Spent Lead Acid Batteries:	No
Exporter of Spent Lead Acid Batteries:	No
Recycler Activity Without Storage:	No
Manifest Broker:	No
Sub-Part P Indicator:	No

Handler - Owner Operator:

Owner/Operator Indicator:	Operator
Owner/Operator Name:	JOHN M. FISCHER
Legal Status:	Other
Date Became Current:	Not reported
Date Ended Current:	Not reported
Owner/Operator Address:	12100 WILSHIRE BLVD
Owner/Operator City,State,Zip:	LOS ANGELES, CA 90025
Owner/Operator Telephone:	424-325-2760
Owner/Operator Telephone Ext:	Not reported
Owner/Operator Fax:	Not reported
Owner/Operator Email:	Not reported

Owner/Operator Indicator:	Owner
Owner/Operator Name:	BURKE STREET FEE OWNER, LLC.
Legal Status:	Other
Date Became Current:	Not reported
Date Ended Current:	Not reported
Owner/Operator Address:	12100 WILSHIRE BLVD
Owner/Operator City,State,Zip:	LOS ANGELES, CA 90025
Owner/Operator Telephone:	424-325-2760
Owner/Operator Telephone Ext:	Not reported
Owner/Operator Fax:	Not reported
Owner/Operator Email:	Not reported

Map ID
 Direction
 Distance
 Elevation

MAP FINDINGS

Site

Database(s)

EDR ID Number
 EPA ID Number

BURKE STREET FEE OWNER, LLC. (Continued)

1025848958

Historic Generators:

Receive Date:	2019-08-12 00:00:00.0
Handler Name:	BURKE STREET FEE OWNER, LLC.
Federal Waste Generator Description:	Not a generator, verified
State District Owner:	Not reported
Large Quantity Handler of Universal Waste:	No
Recognized Trader Importer:	No
Recognized Trader Exporter:	No
Spent Lead Acid Battery Importer:	No
Spent Lead Acid Battery Exporter:	No
Current Record:	Yes
Non Storage Recycler Activity:	Not reported
Electronic Manifest Broker:	Not reported

List of NAICS Codes and Descriptions:

NAICS Code:	56299
NAICS Description:	ALL OTHER WASTE MANAGEMENT SERVICES

Facility Has Received Notices of Violations:

Violations:	No Violations Found
-------------	---------------------

Evaluation Action Summary:

Evaluations:	No Evaluations Found
--------------	----------------------

J75
East
1/8-1/4
0.192 mi.
1016 ft.

BURKE STREET FEE OWNER, LLC.
9128 BURKE ST
PICO RIVERA, CA 90660
Site 8 of 8 in cluster J

RCRA NonGen / NLR **1025847603**
CAC003027621

Relative:
Higher
Actual:
152 ft.

RCRA NonGen / NLR:	
Date Form Received by Agency:	2019-08-02 00:00:00.0
Handler Name:	BURKE STREET FEE OWNER, LLC.
Handler Address:	9128 BURKE ST
Handler City,State,Zip:	PICO RIVERA, CA 90660
EPA ID:	CAC003027621
Contact Name:	JOHN M. FISCHER
Contact Address:	12100 WILSHIRE BOULEVARD
Contact City,State,Zip:	LOS ANGELES, CA 90025
Contact Telephone:	424-325-2760
Contact Fax:	Not reported
Contact Email:	VIANCATARANGO@ALLIANCE-ENVIRO.COM
Contact Title:	Not reported
EPA Region:	09
Land Type:	Not reported
Federal Waste Generator Description:	Not a generator, verified
Non-Notifier:	Not reported
Biennial Report Cycle:	Not reported
Accessibility:	Not reported
Active Site Indicator:	Not reported
State District Owner:	Not reported
State District:	Not reported
Mailing Address:	12100 WILSHIRE BOULEVARD
Mailing City,State,Zip:	LOS ANGELES, CA 90025
Owner Name:	BURKE STREET FEE OWNER, LLC.

Map ID
 Direction
 Distance
 Elevation

MAP FINDINGS

Site

Database(s)

EDR ID Number
 EPA ID Number

BURKE STREET FEE OWNER, LLC. (Continued)

1025847603

Owner Type:	Other
Operator Name:	JOHN M. FISCHER
Operator Type:	Other
Short-Term Generator Activity:	No
Importer Activity:	No
Mixed Waste Generator:	No
Transporter Activity:	No
Transfer Facility Activity:	No
Recycler Activity with Storage:	No
Small Quantity On-Site Burner Exemption:	No
Smelting Melting and Refining Furnace Exemption:	No
Underground Injection Control:	No
Off-Site Waste Receipt:	No
Universal Waste Indicator:	No
Universal Waste Destination Facility:	No
Federal Universal Waste:	No
Active Site Fed-Reg Treatment Storage and Disposal Facility:	Not reported
Active Site Converter Treatment storage and Disposal Facility:	Not reported
Active Site State-Reg Treatment Storage and Disposal Facility:	Not reported
Active Site State-Reg Handler:	---
Federal Facility Indicator:	Not reported
Hazardous Secondary Material Indicator:	N
Sub-Part K Indicator:	Not reported
Commercial TSD Indicator:	No
Treatment Storage and Disposal Type:	Not reported
2018 GPRA Permit Baseline:	Not on the Baseline
2018 GPRA Renewals Baseline:	Not on the Baseline
Permit Renewals Workload Universe:	Not reported
Permit Workload Universe:	Not reported
Permit Progress Universe:	Not reported
Post-Closure Workload Universe:	Not reported
Closure Workload Universe:	Not reported
202 GPRA Corrective Action Baseline:	No
Corrective Action Workload Universe:	No
Subject to Corrective Action Universe:	No
Non-TSDs Where RCRA CA has Been Imposed Universe:	No
TSDs Potentially Subject to CA Under 3004 (u)/(v) Universe:	No
TSDs Only Subject to CA under Discretionary Auth Universe:	No
Corrective Action Priority Ranking:	No NCAPS ranking
Environmental Control Indicator:	No
Institutional Control Indicator:	No
Human Exposure Controls Indicator:	N/A
Groundwater Controls Indicator:	N/A
Operating TSD Universe:	Not reported
Full Enforcement Universe:	Not reported
Significant Non-Complier Universe:	No
Unaddressed Significant Non-Complier Universe:	No
Addressed Significant Non-Complier Universe:	No
Significant Non-Complier With a Compliance Schedule Universe:	No
Financial Assurance Required:	Not reported
Handler Date of Last Change:	2019-09-10 15:06:28.0
Recognized Trader-Importer:	No
Recognized Trader-Exporter:	No
Importer of Spent Lead Acid Batteries:	No
Exporter of Spent Lead Acid Batteries:	No
Recycler Activity Without Storage:	No
Manifest Broker:	No

Map ID
Direction
Distance
Elevation

MAP FINDINGS

Site

Database(s)

EDR ID Number
EPA ID Number

BURKE STREET FEE OWNER, LLC. (Continued)

1025847603

Sub-Part P Indicator: No

Handler - Owner Operator:

Owner/Operator Indicator: Owner
Owner/Operator Name: BURKE STREET FEE OWNER, LLC.
Legal Status: Other
Date Became Current: Not reported
Date Ended Current: Not reported
Owner/Operator Address: 12100 WILSHIRE BOULEVARD
Owner/Operator City,State,Zip: LOS ANGELES, CA 90025
Owner/Operator Telephone: 424-325-2760
Owner/Operator Telephone Ext: Not reported
Owner/Operator Fax: Not reported
Owner/Operator Email: Not reported

Owner/Operator Indicator: Operator
Owner/Operator Name: JOHN M. FISCHER
Legal Status: Other
Date Became Current: Not reported
Date Ended Current: Not reported
Owner/Operator Address: 12100 WILSHIRE BOULEVARD
Owner/Operator City,State,Zip: LOS ANGELES, CA 90025
Owner/Operator Telephone: 424-325-2760
Owner/Operator Telephone Ext: Not reported
Owner/Operator Fax: Not reported
Owner/Operator Email: Not reported

Historic Generators:

Receive Date: 2019-08-02 00:00:00.0
Handler Name: BURKE STREET FEE OWNER, LLC.
Federal Waste Generator Description: Not a generator, verified
State District Owner: Not reported
Large Quantity Handler of Universal Waste: No
Recognized Trader Importer: No
Recognized Trader Exporter: No
Spent Lead Acid Battery Importer: No
Spent Lead Acid Battery Exporter: No
Current Record: Yes
Non Storage Recycler Activity: Not reported
Electronic Manifest Broker: Not reported

List of NAICS Codes and Descriptions:

NAICS Code: 56299
NAICS Description: ALL OTHER WASTE MANAGEMENT SERVICES

Facility Has Received Notices of Violations:

Violations: No Violations Found

Evaluation Action Summary:

Evaluations: No Evaluations Found

Map ID
 Direction
 Distance
 Elevation

MAP FINDINGS

Site

Database(s)

EDR ID Number
 EPA ID Number

76
 ESE
 1/8-1/4
 0.202 mi.
 1064 ft.

MARTIN RENTERIA
9144 AERO DRIVE
PICO RIVERA, CA 90660

RCRA NonGen / NLR

1026487946
 CAC003094148

Relative:
Lower
Actual:
147 ft.

RCRA NonGen / NLR:		2020-11-23 00:00:00.0
Date Form Received by Agency:		
Handler Name:	MARTIN RENTERIA	
Handler Address:		9144 AERO DRIVE
Handler City,State,Zip:		PICO RIVERA, CA 90660
EPA ID:		CAC003094148
Contact Name:		MARTIN RENTERIA
Contact Address:		9144 AERO DRIVE
Contact City,State,Zip:		PICO RIVERA, CA 90660
Contact Telephone:		323-313-5063
Contact Fax:		Not reported
Contact Email:		CRISTAL.TEECOR@YAHOO.COM
Contact Title:		Not reported
EPA Region:		09
Land Type:		Not reported
Federal Waste Generator Description:		Not a generator, verified
Non-Notifier:		Not reported
Biennial Report Cycle:		Not reported
Accessibility:		Not reported
Active Site Indicator:		Not reported
State District Owner:		Not reported
State District:		Not reported
Mailing Address:		9144 AERO DRIVE
Mailing City,State,Zip:		PICO RIVERA, CA 90660
Owner Name:		MARTIN RENTERIA
Owner Type:		Other
Operator Name:		MARTIN RENTERIA
Operator Type:		Other
Short-Term Generator Activity:		No
Importer Activity:		No
Mixed Waste Generator:		No
Transporter Activity:		No
Transfer Facility Activity:		No
Recycler Activity with Storage:		No
Small Quantity On-Site Burner Exemption:		No
Smelting Melting and Refining Furnace Exemption:		No
Underground Injection Control:		No
Off-Site Waste Receipt:		No
Universal Waste Indicator:		No
Universal Waste Destination Facility:		No
Federal Universal Waste:		No
Active Site Fed-Reg Treatment Storage and Disposal Facility:		Not reported
Active Site Converter Treatment storage and Disposal Facility:		Not reported
Active Site State-Reg Treatment Storage and Disposal Facility:		Not reported
Active Site State-Reg Handler:		---
Federal Facility Indicator:		Not reported
Hazardous Secondary Material Indicator:		N
Sub-Part K Indicator:		Not reported
Commercial TSD Indicator:		No
Treatment Storage and Disposal Type:		Not reported
2018 GPRA Permit Baseline:		Not on the Baseline
2018 GPRA Renewals Baseline:		Not on the Baseline
Permit Renewals Workload Universe:		Not reported

Map ID
 Direction
 Distance
 Elevation

MAP FINDINGS

Site

Database(s)

EDR ID Number
 EPA ID Number

MARTIN RENTERIA (Continued)

1026487946

Permit Workload Universe:	Not reported
Permit Progress Universe:	Not reported
Post-Closure Workload Universe:	Not reported
Closure Workload Universe:	Not reported
202 GPRA Corrective Action Baseline:	No
Corrective Action Workload Universe:	No
Subject to Corrective Action Universe:	No
Non-TSDFs Where RCRA CA has Been Imposed Universe:	No
TSDFs Potentially Subject to CA Under 3004 (u)/(v) Universe:	No
TSDFs Only Subject to CA under Discretionary Auth Universe:	No
Corrective Action Priority Ranking:	No NCAPS ranking
Environmental Control Indicator:	No
Institutional Control Indicator:	No
Human Exposure Controls Indicator:	N/A
Groundwater Controls Indicator:	N/A
Operating TSDF Universe:	Not reported
Full Enforcement Universe:	Not reported
Significant Non-Complier Universe:	No
Unaddressed Significant Non-Complier Universe:	No
Addressed Significant Non-Complier Universe:	No
Significant Non-Complier With a Compliance Schedule Universe:	No
Financial Assurance Required:	Not reported
Handler Date of Last Change:	2020-11-30 19:32:40.0
Recognized Trader-Importer:	No
Recognized Trader-Exporter:	No
Importer of Spent Lead Acid Batteries:	No
Exporter of Spent Lead Acid Batteries:	No
Recycler Activity Without Storage:	No
Manifest Broker:	No
Sub-Part P Indicator:	No

Handler - Owner Operator:

Owner/Operator Indicator:	Operator
Owner/Operator Name:	MARTIN RENTERIA
Legal Status:	Other
Date Became Current:	Not reported
Date Ended Current:	Not reported
Owner/Operator Address:	9144 AERO DRIVE
Owner/Operator City,State,Zip:	PICO RIVERA, CA 90660
Owner/Operator Telephone:	323-313-5063
Owner/Operator Telephone Ext:	Not reported
Owner/Operator Fax:	Not reported
Owner/Operator Email:	Not reported

Owner/Operator Indicator:	Owner
Owner/Operator Name:	MARTIN RENTERIA
Legal Status:	Other
Date Became Current:	Not reported
Date Ended Current:	Not reported
Owner/Operator Address:	9144 AERO DRIVE
Owner/Operator City,State,Zip:	PICO RIVERA, CA 90660
Owner/Operator Telephone:	323-313-5063
Owner/Operator Telephone Ext:	Not reported
Owner/Operator Fax:	Not reported
Owner/Operator Email:	Not reported

Map ID
 Direction
 Distance
 Elevation

MAP FINDINGS

Site

Database(s)

EDR ID Number
 EPA ID Number

MARTIN RENTERIA (Continued)

1026487946

Historic Generators:

Receive Date:	2020-11-23 00:00:00.0
Handler Name:	MARTIN RENTERIA
Federal Waste Generator Description:	Not a generator, verified
State District Owner:	Not reported
Large Quantity Handler of Universal Waste:	No
Recognized Trader Importer:	No
Recognized Trader Exporter:	No
Spent Lead Acid Battery Importer:	No
Spent Lead Acid Battery Exporter:	No
Current Record:	Yes
Non Storage Recycler Activity:	Not reported
Electronic Manifest Broker:	Not reported

List of NAICS Codes and Descriptions:

NAICS Code:	56299
NAICS Description:	ALL OTHER WASTE MANAGEMENT SERVICES

Facility Has Received Notices of Violations:

Violations:	No Violations Found
-------------	---------------------

Evaluation Action Summary:

Evaluations:	No Evaluations Found
--------------	----------------------

K77
WNW
1/8-1/4
0.216 mi.
1143 ft.

LUBRICATING SPECIALTIES
8015 PARAMOUNT
PICO RIVERA, CA 90660
Site 1 of 7 in cluster K

CA CPS-SLIC **1005454789**
CA ENF **N/A**
CA NPDES
CA CIWQS
CA CERS

Relative:
Higher
Actual:
150 ft.

SLIC REG 4:	
Region:	4
Facility Status:	No further action required
SLIC:	0863
Substance:	TPH/VOCs
Staff:	Manjulika Chakarbarti

CPS-SLIC:

Name:	LUBRICATING SPECIALTIES CO
Address:	8015 PARAMOUNT BLVD
City,State,Zip:	PICO RIVERA, CA
Region:	STATE
Facility Status:	Completed - Case Closed
Status Date:	12/30/1999
Global Id:	SL377452478
Lead Agency:	LOS ANGELES RWQCB (REGION 4)
Lead Agency Case Number:	Not reported
Latitude:	33.972291
Longitude:	-118.112317
Case Type:	Cleanup Program Site
Case Worker:	Not reported
Local Agency:	Not reported
RB Case Number:	0863
File Location:	Not reported

Map ID
Direction
Distance
Elevation

MAP FINDINGS

Site

Database(s)

EDR ID Number
EPA ID Number

LUBRICATING SPECIALTIES (Continued)

1005454789

Potential Media Affected: Not reported
Potential Contaminants of Concern: Not reported
Site History: Not reported

[Click here to access the California GeoTracker records for this facility:](#)

ENF:

Name: PICO RIVERA FACILITY
Address: 8015 PARAMOUNT BOULEVARD
City,State,Zip: PICO RIVERA, CA 90660
Region: 4
Facility Id: 250363
Agency Name: Lubricating Specialties Company
Place Type: Manufacturing
Place Subtype: Manufacturing NEC
Facility Type: Industrial
Agency Type: Privately-Owned Business
Of Agencies: 1
Place Latitude: 33.971827
Place Longitude: -118.11329
SIC Code 1: 2992
SIC Desc 1: Lubricating Oils and Greases
SIC Code 2: Not reported
SIC Desc 2: Not reported
SIC Code 3: Not reported
SIC Desc 3: Not reported
NAICS Code 1: Not reported
NAICS Desc 1: Not reported
NAICS Code 2: Not reported
NAICS Desc 2: Not reported
NAICS Code 3: Not reported
NAICS Desc 3: Not reported
Of Places: 1
Source Of Facility: Reg Meas
Design Flow: 0.258
Threat To Water Quality: 3
Complexity: B
Pretreatment: X - Facility is not a POTW
Facility Waste Type: Stormwater runoff
Facility Waste Type 2: Not reported
Facility Waste Type 3: Not reported
Facility Waste Type 4: Not reported
Program: NPDNONMUNIPRCS
Program Category1: NPDESWW
Program Category2: NPDESWW
Of Programs: 1
WDID: 4B192127001
Reg Measure Id: 412784
Reg Measure Type: NPDES Permits
Region: 4
Order #: R4-2017-0190
Npdes# CA#: CA0059013
Major-Minor: Minor
Npdes Type: OTH
Reclamation: N - No
Dredge Fill Fee: Not reported
301H: N

Map ID
Direction
Distance
Elevation

MAP FINDINGS

Site

Database(s)

EDR ID Number
EPA ID Number

LUBRICATING SPECIALTIES (Continued)

1005454789

Application Fee Amt Received: Not reported
Status: Active
Status Date: 12/11/2017
Effective Date: 12/01/2017
Expiration/Review Date: 11/30/2022
Termination Date: Not reported
WDR Review - Amend: Not reported
WDR Review - Revise/Renew: Not reported
WDR Review - Rescind: Not reported
WDR Review - No Action Required: Not reported
WDR Review - Pending: Not reported
WDR Review - Planned: Not reported
Status Enrollee: N
Individual/General: I
Fee Code: 66 - NPDES Based on Flow
Direction/Voice: Passive
Enforcement Id(EID): 416764
Region: 4
Order / Resolution Number: R4-2017-0191
Enforcement Action Type: Time Schedule Order
Effective Date: 12/01/2017
Adoption/Issuance Date: 10/05/2017
Achieve Date: Not reported
Termination Date: Not reported
ACL Issuance Date: Not reported
EPL Issuance Date: Not reported
Status: Active
Title: TSO R4-2017-0191 for Lubricating Specialties Company
Description: Not reported
Program: NPDNONMUNIPRCS
Latest Milestone Completion Date: Not reported
Of Programs1: 1
Total Assessment Amount: 0
Initial Assessed Amount: 0
Liability \$ Amount: 0
Project \$ Amount: 0
Liability \$ Paid: 0
Project \$ Completed: 0
Total \$ Paid/Completed Amount: 0

Name: PICO RIVERA FACILITY
Address: 8015 PARAMOUNT BOULEVARD
City,State,Zip: PICO RIVERA, CA 90660
Region: 4
Facility Id: 250363
Agency Name: Lubricating Specialties Company
Place Type: Manufacturing
Place Subtype: Manufacturing NEC
Facility Type: Industrial
Agency Type: Privately-Owned Business
Of Agencies: 1
Place Latitude: 33.971827
Place Longitude: -118.11329
SIC Code 1: 2992
SIC Desc 1: Lubricating Oils and Greases
SIC Code 2: Not reported
SIC Desc 2: Not reported

Map ID
Direction
Distance
Elevation

MAP FINDINGS

Site

Database(s)

EDR ID Number
EPA ID Number

LUBRICATING SPECIALTIES (Continued)

1005454789

SIC Code 3:	Not reported
SIC Desc 3:	Not reported
NAICS Code 1:	Not reported
NAICS Desc 1:	Not reported
NAICS Code 2:	Not reported
NAICS Desc 2:	Not reported
NAICS Code 3:	Not reported
NAICS Desc 3:	Not reported
# Of Places:	1
Source Of Facility:	Reg Meas
Design Flow:	0.258
Threat To Water Quality:	3
Complexity:	C
Pretreatment:	X - Facility is not a POTW
Facility Waste Type:	Stormwater runoff
Facility Waste Type 2:	Not reported
Facility Waste Type 3:	Not reported
Facility Waste Type 4:	Not reported
Program:	NPDPNONMUNIPRCS
Program Category1:	NPDESWW
Program Category2:	NPDESWW
# Of Programs:	1
WDID:	4B192127001
Reg Measure Id:	377771
Reg Measure Type:	NPDES Permits
Region:	4
Order #:	R4-2011-0176
Npdes# CA#:	CA0059013
Major-Minor:	Minor
Npdes Type:	OTH
Reclamation:	N - No
Dredge Fill Fee:	Not reported
301H:	N
Application Fee Amt Received:	Not reported
Status:	Historical
Status Date:	12/11/2017
Effective Date:	12/10/2011
Expiration/Review Date:	10/10/2016
Termination Date:	11/30/2017
WDR Review - Amend:	Not reported
WDR Review - Revise/Renew:	Not reported
WDR Review - Rescind:	Not reported
WDR Review - No Action Required:	Not reported
WDR Review - Pending:	Not reported
WDR Review - Planned:	Not reported
Status Enrollee:	N
Individual/General:	I
Fee Code:	66 - NPDES Based on Flow
Direction/Voice:	Passive
Enforcement Id(EID):	412340
Region:	4
Order / Resolution Number:	R4-20017-0032
Enforcement Action Type:	Admin Civil Liability
Effective Date:	06/20/2017
Adoption/Issuance Date:	06/20/2017
Achieve Date:	Not reported
Termination Date:	08/14/2017

Map ID
Direction
Distance
Elevation

MAP FINDINGS

Site

Database(s)

EDR ID Number
EPA ID Number

LUBRICATING SPECIALTIES (Continued)

1005454789

ACL Issuance Date: Not reported
EPL Issuance Date: 03/24/2017
Status: Historical
Title: ACL R4-20017-0032 for Lubricating Specialties Company
Description: EPL No. R4-2017-0032 was issued on 03/24/17 for 16 effluent violations, all of which are subject to MMPs for a total liability of \$48,000.
Program: NPDNONMUNIPRCS
Latest Milestone Completion Date: 8/14/2017
Of Programs1: 1
Total Assessment Amount: 48000
Initial Assessed Amount: 48000
Liability \$ Amount: 48000
Project \$ Amount: 0
Liability \$ Paid: 48000
Project \$ Completed: 0
Total \$ Paid/Completed Amount: 48000

Name: PICO RIVERA FACILITY
Address: 8015 PARAMOUNT BOULEVARD
City,State,Zip: PICO RIVERA, CA 90660
Region: 4
Facility Id: 250363
Agency Name: Lubricating Specialties Company
Place Type: Manufacturing
Place Subtype: Manufacturing NEC
Facility Type: Industrial
Agency Type: Privately-Owned Business
Of Agencies: 1
Place Latitude: 33.971827
Place Longitude: -118.11329
SIC Code 1: 2992
SIC Desc 1: Lubricating Oils and Greases
SIC Code 2: Not reported
SIC Desc 2: Not reported
SIC Code 3: Not reported
SIC Desc 3: Not reported
NAICS Code 1: Not reported
NAICS Desc 1: Not reported
NAICS Code 2: Not reported
NAICS Desc 2: Not reported
NAICS Code 3: Not reported
NAICS Desc 3: Not reported
Of Places: 1
Source Of Facility: Reg Meas
Design Flow: 0.258
Threat To Water Quality: 3
Complexity: C
Pretreatment: X - Facility is not a POTW
Facility Waste Type: Stormwater runoff
Facility Waste Type 2: Not reported
Facility Waste Type 3: Not reported
Facility Waste Type 4: Not reported
Program: NPDNONMUNIPRCS
Program Category1: NPDESWW
Program Category2: NPDESWW
Of Programs: 1

Map ID
Direction
Distance
Elevation

MAP FINDINGS

Site

Database(s)

EDR ID Number
EPA ID Number

LUBRICATING SPECIALTIES (Continued)

1005454789

WDID: 4B192127001
Reg Measure Id: 377771
Reg Measure Type: NPDES Permits
Region: 4
Order #: R4-2011-0176
Npdes# CA#: CA0059013
Major-Minor: Minor
Npdes Type: OTH
Reclamation: N - No
Dredge Fill Fee: Not reported
301H: N
Application Fee Amt Received: Not reported
Status: Historical
Status Date: 12/11/2017
Effective Date: 12/10/2011
Expiration/Review Date: 10/10/2016
Termination Date: 11/30/2017
WDR Review - Amend: Not reported
WDR Review - Revise/Renew: Not reported
WDR Review - Rescind: Not reported
WDR Review - No Action Required: Not reported
WDR Review - Pending: Not reported
WDR Review - Planned: Not reported
Status Enrollee: N
Individual/General: I
Fee Code: 66 - NPDES Based on Flow
Direction/Voice: Passive
Enforcement Id(EID): 401785
Region: 4
Order / Resolution Number: R4-2015-0120
Enforcement Action Type: Admin Civil Liability
Effective Date: 10/30/2015
Adoption/Issuance Date: 10/30/2015
Achieve Date: Not reported
Termination Date: 12/04/2015
ACL Issuance Date: Not reported
EPL Issuance Date: 06/26/2015
Status: Historical
Title: ACL R4-2015-0120 for Lubricating Specialties Company
Description: EPL No. R4-2015-0120 was issued on 06/26/15 for 26 effluent violations, all of which are MMPable for a total liability of \$78,000. Revised to \$90,000.
Program: NPDNONMUNIPRCS
Latest Milestone Completion Date: 12/4/2015
Of Programs1: 1
Total Assessment Amount: 90000
Initial Assessed Amount: 90000
Liability \$ Amount: 90000
Project \$ Amount: 0
Liability \$ Paid: 90000
Project \$ Completed: 0
Total \$ Paid/Completed Amount: 90000
Name: PICO RIVERA FACILITY
Address: 8015 PARAMOUNT BOULEVARD
City,State,Zip: PICO RIVERA, CA 90660
Region: 4

Map ID
Direction
Distance
Elevation

MAP FINDINGS

Site

Database(s)

EDR ID Number
EPA ID Number

LUBRICATING SPECIALTIES (Continued)

1005454789

Facility Id: 250363
Agency Name: Lubricating Specialties Company
Place Type: Manufacturing
Place Subtype: Manufacturing NEC
Facility Type: Industrial
Agency Type: Privately-Owned Business
Of Agencies: 1
Place Latitude: 33.971827
Place Longitude: -118.11329
SIC Code 1: 2992
SIC Desc 1: Lubricating Oils and Greases
SIC Code 2: Not reported
SIC Desc 2: Not reported
SIC Code 3: Not reported
SIC Desc 3: Not reported
NAICS Code 1: Not reported
NAICS Desc 1: Not reported
NAICS Code 2: Not reported
NAICS Desc 2: Not reported
NAICS Code 3: Not reported
NAICS Desc 3: Not reported
Of Places: 1
Source Of Facility: Reg Meas
Design Flow: 0.258
Threat To Water Quality: 3
Complexity: C
Pretreatment: X - Facility is not a POTW
Facility Waste Type: Stormwater runoff
Facility Waste Type 2: Not reported
Facility Waste Type 3: Not reported
Facility Waste Type 4: Not reported
Program: NPDNONMUNIPRCS
Program Category1: NPDESWW
Program Category2: NPDESWW
Of Programs: 1
WDID: 4B192127001
Reg Measure Id: 312598
Reg Measure Type: NPDES Permits
Region: 4
Order #: R4-2006-0065
Npdes# CA#: CA0059013
Major-Minor: Minor
Npdes Type: OTH
Reclamation: N - No
Dredge Fill Fee: Not reported
301H: N
Application Fee Amt Received: 1000
Status: Historical
Status Date: 01/28/2014
Effective Date: 09/02/2006
Expiration/Review Date: 07/10/2011
Termination Date: 12/09/2011
WDR Review - Amend: Not reported
WDR Review - Revise/Renew: Not reported
WDR Review - Rescind: Not reported
WDR Review - No Action Required: Not reported
WDR Review - Pending: Not reported

Map ID
Direction
Distance
Elevation

MAP FINDINGS

Site

Database(s)

EDR ID Number
EPA ID Number

LUBRICATING SPECIALTIES (Continued)

1005454789

WDR Review - Planned: Not reported
Status Enrollee: N
Individual/General: I
Fee Code: 66 - NPDES Based on Flow
Direction/Voice: Passive
Enforcement Id(EID): 397093
Region: 4
Order / Resolution Number: R4-2014-0131
Enforcement Action Type: Admin Civil Liability
Effective Date: 11/03/2014
Adoption/Issuance Date: 11/03/2014
Achieve Date: Not reported
Termination Date: 12/05/2014
ACL Issuance Date: Not reported
EPL Issuance Date: 06/30/2014
Status: Historical
Title: ACL R4-2014-0131 for Lubricating Specialties Company
Description: \$252,000 MMP EPL Offer No. R4-2014-0131 for varied effluent limit violations
Program: NPDNONMUNIPRCS
Latest Milestone Completion Date: 12/5/2014
Of Programs1: 1
Total Assessment Amount: 246000
Initial Assessed Amount: 246000
Liability \$ Amount: 246000
Project \$ Amount: 0
Liability \$ Paid: 246000
Project \$ Completed: 0
Total \$ Paid/Completed Amount: 246000

Name: PICO RIVERA FACILITY
Address: 8015 PARAMOUNT BOULEVARD
City,State,Zip: PICO RIVERA, CA 90660
Region: 4
Facility Id: 250363
Agency Name: Lubricating Specialties Company
Place Type: Manufacturing
Place Subtype: Manufacturing NEC
Facility Type: Industrial
Agency Type: Privately-Owned Business
Of Agencies: 1
Place Latitude: 33.971827
Place Longitude: -118.11329
SIC Code 1: 2992
SIC Desc 1: Lubricating Oils and Greases
SIC Code 2: Not reported
SIC Desc 2: Not reported
SIC Code 3: Not reported
SIC Desc 3: Not reported
NAICS Code 1: Not reported
NAICS Desc 1: Not reported
NAICS Code 2: Not reported
NAICS Desc 2: Not reported
NAICS Code 3: Not reported
NAICS Desc 3: Not reported
Of Places: 1
Source Of Facility: Reg Meas

Map ID
Direction
Distance
Elevation

MAP FINDINGS

Site

Database(s)

EDR ID Number
EPA ID Number

LUBRICATING SPECIALTIES (Continued)

1005454789

Design Flow: 0.258
Threat To Water Quality: 3
Complexity: C
Pretreatment: X - Facility is not a POTW
Facility Waste Type: Stormwater runoff
Facility Waste Type 2: Not reported
Facility Waste Type 3: Not reported
Facility Waste Type 4: Not reported
Program: NPDNONMUNIPRCS
Program Category1: NPDESWW
Program Category2: NPDESWW
Of Programs: 1
WDID: 4B192127001
Reg Measure Id: 312598
Reg Measure Type: NPDES Permits
Region: 4
Order #: R4-2006-0065
Npdes# CA#: CA0059013
Major-Minor: Minor
Npdes Type: OTH
Reclamation: N - No
Dredge Fill Fee: Not reported
301H: N
Application Fee Amt Received: 1000
Status: Historical
Status Date: 01/28/2014
Effective Date: 09/02/2006
Expiration/Review Date: 07/10/2011
Termination Date: 12/09/2011
WDR Review - Amend: Not reported
WDR Review - Revise/Renew: Not reported
WDR Review - Rescind: Not reported
WDR Review - No Action Required: Not reported
WDR Review - Pending: Not reported
WDR Review - Planned: Not reported
Status Enrollee: N
Individual/General: I
Fee Code: 66 - NPDES Based on Flow
Direction/Voice: Passive
Enforcement Id(EID): 375677
Region: 4
Order / Resolution Number: WQ 2013-0054
Enforcement Action Type: Admin Civil Liability
Effective Date: 07/23/2013
Adoption/Issuance Date: 07/23/2013
Achieve Date: Not reported
Termination Date: 09/17/2013
ACL Issuance Date: 08/11/2010
EPL Issuance Date: Not reported
Status: Historical
Title: ACL OE-2010-0006 for Lubricating Specialties Company
Description: MMPC for 16 serious and 8 chronic effluent violations and for 7 late reporting violations for a total of \$93,000. Board held on November 17, 2010. Decision is pending. The State Board adopted ACL on July 23, 2013.
Program: NPDNONMUNIPRCS
Latest Milestone Completion Date: 9/17/2013

Map ID
Direction
Distance
Elevation

MAP FINDINGS

Site

Database(s)

EDR ID Number
EPA ID Number

LUBRICATING SPECIALTIES (Continued)

1005454789

Of Programs1: 1
Total Assessment Amount: 93000
Initial Assessed Amount: 93000
Liability \$ Amount: 93000
Project \$ Amount: 0
Liability \$ Paid: 93000
Project \$ Completed: 0
Total \$ Paid/Completed Amount: 93000

Name: PICO RIVERA FACILITY
Address: 8015 PARAMOUNT BOULEVARD
City,State,Zip: PICO RIVERA, CA 90660
Region: 4
Facility Id: 250363
Agency Name: Lubricating Specialties Company
Place Type: Manufacturing
Place Subtype: Manufacturing NEC
Facility Type: Industrial
Agency Type: Privately-Owned Business
Of Agencies: 1
Place Latitude: 33.971827
Place Longitude: -118.11329
SIC Code 1: 2992
SIC Desc 1: Lubricating Oils and Greases
SIC Code 2: Not reported
SIC Desc 2: Not reported
SIC Code 3: Not reported
SIC Desc 3: Not reported
NAICS Code 1: Not reported
NAICS Desc 1: Not reported
NAICS Code 2: Not reported
NAICS Desc 2: Not reported
NAICS Code 3: Not reported
NAICS Desc 3: Not reported
Of Places: 1
Source Of Facility: Reg Meas
Design Flow: 0.258
Threat To Water Quality: 3
Complexity: C
Pretreatment: X - Facility is not a POTW
Facility Waste Type: Stormwater runoff
Facility Waste Type 2: Not reported
Facility Waste Type 3: Not reported
Facility Waste Type 4: Not reported
Program: NPDESWW
Program Category1: NPDESWW
Program Category2: NPDESWW
Of Programs: 1
WDID: 4B192127001
Reg Measure Id: 136762
Reg Measure Type: NPDES Permits
Region: 4
Order #: R4-1997-0052
Npdes# CA#: CA0059013
Major-Minor: Minor
Npdes Type: OTH
Reclamation: N - No

Map ID
Direction
Distance
Elevation

MAP FINDINGS

Site

Database(s)

EDR ID Number
EPA ID Number

LUBRICATING SPECIALTIES (Continued)

1005454789

Dredge Fill Fee: Not reported
301H: N
Application Fee Amt Received: 1000
Status: Historical
Status Date: 09/01/2006
Effective Date: 05/12/1997
Expiration/Review Date: 04/10/2002
Termination Date: 09/01/2006
WDR Review - Amend: Not reported
WDR Review - Revise/Renew: Not reported
WDR Review - Rescind: Not reported
WDR Review - No Action Required: Not reported
WDR Review - Pending: Not reported
WDR Review - Planned: Not reported
Status Enrollee: N
Individual/General: I
Fee Code: Not reported
Direction/Voice: Passive
Enforcement Id(EID): 357217
Region: 4
Order / Resolution Number: SWB-2008-4-0004
Enforcement Action Type: Expedited Payment Letter
Effective Date: 09/29/2008
Adoption/Issuance Date: 09/29/2008
Achieve Date: Not reported
Termination Date: Not reported
ACL Issuance Date: Not reported
EPL Issuance Date: Not reported
Status: Withdrawn
Title: Expedited Payment Letter for Lubricating Specialties Company
Description: Mandatory Minimum Penalty Amount Owed for Effluent Violations (12 Serious Violations + 5 Chronic Violation) + \$3,000 = \$51,000 to the Cleanup & Abatement Account. Mandatory Minimum Penalty Amount Owed for Reporting Violations (15 Late Reporting Violation + 0 Deficient Reporting Violations) + \$3,000 = \$45,000 to the Waste Discharge Permit Fund.
Program: NPDESWW
Latest Milestone Completion Date: Not reported
Of Programs1: 1
Total Assessment Amount: 0
Initial Assessed Amount: 0
Liability \$ Amount: 0
Project \$ Amount: 0
Liability \$ Paid: 0
Project \$ Completed: 0
Total \$ Paid/Completed Amount: 0
Name: PICO RIVERA FACILITY
Address: 8015 PARAMOUNT BOULEVARD
City,State,Zip: PICO RIVERA, CA 90660
Region: 4
Facility Id: 250363
Agency Name: Lubricating Specialties Company
Place Type: Manufacturing
Place Subtype: Manufacturing NEC
Facility Type: Industrial

Map ID
Direction
Distance
Elevation

MAP FINDINGS

Site

Database(s)

EDR ID Number
EPA ID Number

LUBRICATING SPECIALTIES (Continued)

1005454789

Agency Type: Privately-Owned Business
Of Agencies: 1
Place Latitude: 33.971827
Place Longitude: -118.11329
SIC Code 1: 2992
SIC Desc 1: Lubricating Oils and Greases
SIC Code 2: Not reported
SIC Desc 2: Not reported
SIC Code 3: Not reported
SIC Desc 3: Not reported
NAICS Code 1: Not reported
NAICS Desc 1: Not reported
NAICS Code 2: Not reported
NAICS Desc 2: Not reported
NAICS Code 3: Not reported
NAICS Desc 3: Not reported
Of Places: 1
Source Of Facility: Reg Meas
Design Flow: 0.258
Threat To Water Quality: 3
Complexity: C
Pretreatment: X - Facility is not a POTW
Facility Waste Type: Stormwater runoff
Facility Waste Type 2: Not reported
Facility Waste Type 3: Not reported
Facility Waste Type 4: Not reported
Program: NPDESWW
Program Category1: NPDESWW
Program Category2: NPDESWW
Of Programs: 1
WDID: 4B192127001
Reg Measure Id: 136762
Reg Measure Type: NPDES Permits
Region: 4
Order #: R4-1997-0052
Npdes# CA#: CA0059013
Major-Minor: Minor
Npdes Type: OTH
Reclamation: N - No
Dredge Fill Fee: Not reported
301H: N
Application Fee Amt Received: 1000
Status: Historical
Status Date: 09/01/2006
Effective Date: 05/12/1997
Expiration/Review Date: 04/10/2002
Termination Date: 09/01/2006
WDR Review - Amend: Not reported
WDR Review - Revise/Renew: Not reported
WDR Review - Rescind: Not reported
WDR Review - No Action Required: Not reported
WDR Review - Pending: Not reported
WDR Review - Planned: Not reported
Status Enrollee: N
Individual/General: I
Fee Code: Not reported
Direction/Voice: Passive

Map ID
Direction
Distance
Elevation

MAP FINDINGS

Site

Database(s)

EDR ID Number
EPA ID Number

LUBRICATING SPECIALTIES (Continued)

1005454789

Enforcement Id(EID): 253351
Region: 4
Order / Resolution Number: NOV
Enforcement Action Type: Notice of Violation
Effective Date: 05/18/2004
Adoption/Issuance Date: 05/18/2004
Achieve Date: Not reported
Termination Date: 05/18/2004
ACL Issuance Date: Not reported
EPL Issuance Date: Not reported
Status: Historical
Title: NOV sent 5/18/04 for overdue 4Q03, 2003 annual, 1Q04 reports.
Description: NOV sent 5/18/04 for overdue 4Q03, 2003 annual, 1Q04 reports.
Program: NPDESWW
Latest Milestone Completion Date: Not reported
Of Programs1: 1
Total Assessment Amount: 0
Initial Assessed Amount: 0
Liability \$ Amount: 0
Project \$ Amount: 0
Liability \$ Paid: 0
Project \$ Completed: 0
Total \$ Paid/Completed Amount: 0

NPDES:

Name: AOCLSC INC. DBA AOCUSA
Address: 8015 PARAMOUNT BOULEVARD
City,State,Zip: PICO RIVERA, CA 90660
Facility Status: Historical
NPDES Number: CA0059013
Region: 4
Agency Number: 27275
Regulatory Measure ID: 377771
Place ID: 250363
Order Number: R4-2011-0176
WDID: 4B192127001
Regulatory Measure Type: NPDES Permits
Program Type: NPDNONMUNIPRCS
Adoption Date Of Regulatory Measure: 11/10/2011
Effective Date Of Regulatory Measure: 12/10/2011
Termination Date Of Regulatory Measure: 11/30/2017
Expiration Date Of Regulatory Measure: 10/10/2016
Discharge Address: 8015 Paramount Boulevard
Discharge Name: Lubricating Specialties Company
Discharge City: Pico Rivera
Discharge State: CA
Discharge Zip: 90660
Status: Not reported
Status Date: Not reported
Operator Name: Not reported
Operator Address: Not reported
Operator City: Not reported
Operator State: Not reported
Operator Zip: Not reported

NPDES as of 03/2018:

Map ID
Direction
Distance
Elevation

MAP FINDINGS

Site

Database(s)

EDR ID Number
EPA ID Number

LUBRICATING SPECIALTIES (Continued)

1005454789

NPDES Number: CA0059013
Status: Historical
Agency Number: 27275
Region: 4
Regulatory Measure ID: 377771
Order Number: R4-2011-0176
Regulatory Measure Type: NPDES Permits
Place ID: 250363
WDID: 4B192127001
Program Type: NPDNONMUNIPRCS
Adoption Date Of Regulatory Measure: 11/10/2011
Effective Date Of Regulatory Measure: 12/10/2011
Expiration Date Of Regulatory Measure: 10/10/2016
Termination Date Of Regulatory Measure: 11/30/2017
Discharge Name: Lubricating Specialties Company
Discharge Address: 8015 Paramount Boulevard
Discharge City: Pico Rivera
Discharge State: CA
Discharge Zip: 90660
Received Date: Not reported
Processed Date: Not reported
Status: Not reported
Status Date: Not reported
Place Size: Not reported
Place Size Unit: Not reported
Contact: Not reported
Contact Title: Not reported
Contact Phone: Not reported
Contact Phone Ext: Not reported
Contact Email: Not reported
Operator Name: Not reported
Operator Address: Not reported
Operator City: Not reported
Operator State: Not reported
Operator Zip: Not reported
Operator Contact: Not reported
Operator Contact Title: Not reported
Operator Contact Phone: Not reported
Operator Contact Phone Ext: Not reported
Operator Contact Email: Not reported
Operator Type: Not reported
Developer: Not reported
Developer Address: Not reported
Developer City: Not reported
Developer State: Not reported
Developer Zip: Not reported
Developer Contact: Not reported
Developer Contact Title: Not reported
Constype Linear Utility Ind: Not reported
Emergency Phone: Not reported
Emergency Phone Ext: Not reported
Constype Above Ground Ind: Not reported
Constype Below Ground Ind: Not reported
Constype Cable Line Ind: Not reported
Constype Comm Line Ind: Not reported
Constype Commercial Ind: Not reported
Constype Electrical Line Ind: Not reported

Map ID
Direction
Distance
Elevation

MAP FINDINGS

Site

Database(s)

EDR ID Number
EPA ID Number

LUBRICATING SPECIALTIES (Continued)

1005454789

Constype Gas Line Ind:	Not reported
Constype Industrial Ind:	Not reported
Constype Other Description:	Not reported
Constype Other Ind:	Not reported
Constype Recons Ind:	Not reported
Constype Residential Ind:	Not reported
Constype Transport Ind:	Not reported
Constype Utility Description:	Not reported
Constype Utility Ind:	Not reported
Constype Water Sewer Ind:	Not reported
Dir Discharge Uswater Ind:	Not reported
Receiving Water Name:	Not reported
Certifier:	Not reported
Certifier Title:	Not reported
Certification Date:	Not reported
Primary Sic:	Not reported
Secondary Sic:	Not reported
Tertiary Sic:	Not reported
NPDES Number:	CA0059013
Status:	Active
Agency Number:	27275
Region:	4
Regulatory Measure ID:	412784
Order Number:	R4-2017-0190
Regulatory Measure Type:	NPDES Permits
Place ID:	250363
WDID:	4B192127001
Program Type:	NPDNONMUNIPRCS
Adoption Date Of Regulatory Measure:	10/05/2017
Effective Date Of Regulatory Measure:	12/01/2017
Expiration Date Of Regulatory Measure:	11/30/2022
Termination Date Of Regulatory Measure:	Not reported
Discharge Name:	Lubricating Specialties Company
Discharge Address:	8015 Paramount Boulevard
Discharge City:	Pico Rivera
Discharge State:	CA
Discharge Zip:	90660
Received Date:	Not reported
Processed Date:	Not reported
Status:	Not reported
Status Date:	Not reported
Place Size:	Not reported
Place Size Unit:	Not reported
Contact:	Not reported
Contact Title:	Not reported
Contact Phone:	Not reported
Contact Phone Ext:	Not reported
Contact Email:	Not reported
Operator Name:	Not reported
Operator Address:	Not reported
Operator City:	Not reported
Operator State:	Not reported
Operator Zip:	Not reported
Operator Contact:	Not reported
Operator Contact Title:	Not reported
Operator Contact Phone:	Not reported

Map ID
Direction
Distance
Elevation

MAP FINDINGS

Site

Database(s)

EDR ID Number
EPA ID Number

LUBRICATING SPECIALTIES (Continued)

1005454789

Operator Contact Phone Ext: Not reported
Operator Contact Email: Not reported
Operator Type: Not reported
Developer: Not reported
Developer Address: Not reported
Developer City: Not reported
Developer State: Not reported
Developer Zip: Not reported
Developer Contact: Not reported
Developer Contact Title: Not reported
Constype Linear Utility Ind: Not reported
Emergency Phone: Not reported
Emergency Phone Ext: Not reported
Constype Above Ground Ind: Not reported
Constype Below Ground Ind: Not reported
Constype Cable Line Ind: Not reported
Constype Comm Line Ind: Not reported
Constype Commercial Ind: Not reported
Constype Electrical Line Ind: Not reported
Constype Gas Line Ind: Not reported
Constype Industrial Ind: Not reported
Constype Other Description: Not reported
Constype Other Ind: Not reported
Constype Recons Ind: Not reported
Constype Residential Ind: Not reported
Constype Transport Ind: Not reported
Constype Utility Description: Not reported
Constype Utility Ind: Not reported
Constype Water Sewer Ind: Not reported
Dir Discharge Uswater Ind: Not reported
Receiving Water Name: Not reported
Certifier: Not reported
Certifier Title: Not reported
Certification Date: Not reported
Primary Sic: Not reported
Secondary Sic: Not reported
Tertiary Sic: Not reported

Name: AOCLSC INC. DBA AOCUSA
Address: 8015 PARAMOUNT BOULEVARD
City,State,Zip: PICO RIVERA, CA 90660
Facility Status: Active
NPDES Number: CA0059013
Region: 4
Agency Number: 607776
Regulatory Measure ID: 412784
Place ID: 250363
Order Number: R4-2017-0190
WDID: 4B192127001
Regulatory Measure Type: NPDES Permits
Program Type: NPDNONMUNIPRCS
Adoption Date Of Regulatory Measure: 10/05/2017
Effective Date Of Regulatory Measure: 12/01/2017
Termination Date Of Regulatory Measure: Not reported
Expiration Date Of Regulatory Measure: 11/30/2022
Discharge Address: 8015 Paramount Boulevard

Map ID
Direction
Distance
Elevation

MAP FINDINGS

Site

Database(s)

EDR ID Number
EPA ID Number

LUBRICATING SPECIALTIES (Continued)

1005454789

Discharge Name: AOCLSC INC. DBA AOCUSA
Discharge City: Pico Rivera
Discharge State: CA
Discharge Zip: 90660
Status: Not reported
Status Date: Not reported
Operator Name: Not reported
Operator Address: Not reported
Operator City: Not reported
Operator State: Not reported
Operator Zip: Not reported

NPDES as of 03/2018:

NPDES Number: CA0059013
Status: Historical
Agency Number: 27275
Region: 4
Regulatory Measure ID: 377771
Order Number: R4-2011-0176
Regulatory Measure Type: NPDES Permits
Place ID: 250363
WDID: 4B192127001
Program Type: NPDNONMUNIPRCS
Adoption Date Of Regulatory Measure: 11/10/2011
Effective Date Of Regulatory Measure: 12/10/2011
Expiration Date Of Regulatory Measure: 10/10/2016
Termination Date Of Regulatory Measure: 11/30/2017
Discharge Name: Lubricating Specialties Company
Discharge Address: 8015 Paramount Boulevard
Discharge City: Pico Rivera
Discharge State: CA
Discharge Zip: 90660
Received Date: Not reported
Processed Date: Not reported
Status: Not reported
Status Date: Not reported
Place Size: Not reported
Place Size Unit: Not reported
Contact: Not reported
Contact Title: Not reported
Contact Phone: Not reported
Contact Phone Ext: Not reported
Contact Email: Not reported
Operator Name: Not reported
Operator Address: Not reported
Operator City: Not reported
Operator State: Not reported
Operator Zip: Not reported
Operator Contact: Not reported
Operator Contact Title: Not reported
Operator Contact Phone: Not reported
Operator Contact Phone Ext: Not reported
Operator Contact Email: Not reported
Operator Type: Not reported
Developer: Not reported
Developer Address: Not reported
Developer City: Not reported
Developer State: Not reported

Map ID
Direction
Distance
Elevation

MAP FINDINGS

Site

Database(s)

EDR ID Number
EPA ID Number

LUBRICATING SPECIALTIES (Continued)

1005454789

Developer Zip:	Not reported
Developer Contact:	Not reported
Developer Contact Title:	Not reported
Constype Linear Utility Ind:	Not reported
Emergency Phone:	Not reported
Emergency Phone Ext:	Not reported
Constype Above Ground Ind:	Not reported
Constype Below Ground Ind:	Not reported
Constype Cable Line Ind:	Not reported
Constype Comm Line Ind:	Not reported
Constype Commercial Ind:	Not reported
Constype Electrical Line Ind:	Not reported
Constype Gas Line Ind:	Not reported
Constype Industrial Ind:	Not reported
Constype Other Description:	Not reported
Constype Other Ind:	Not reported
Constype Recons Ind:	Not reported
Constype Residential Ind:	Not reported
Constype Transport Ind:	Not reported
Constype Utility Description:	Not reported
Constype Utility Ind:	Not reported
Constype Water Sewer Ind:	Not reported
Dir Discharge Uswater Ind:	Not reported
Receiving Water Name:	Not reported
Certifier:	Not reported
Certifier Title:	Not reported
Certification Date:	Not reported
Primary Sic:	Not reported
Secondary Sic:	Not reported
Tertiary Sic:	Not reported
NPDES Number:	CA0059013
Status:	Active
Agency Number:	27275
Region:	4
Regulatory Measure ID:	412784
Order Number:	R4-2017-0190
Regulatory Measure Type:	NPDES Permits
Place ID:	250363
WDID:	4B192127001
Program Type:	NPDNONMUNIPRCS
Adoption Date Of Regulatory Measure:	10/05/2017
Effective Date Of Regulatory Measure:	12/01/2017
Expiration Date Of Regulatory Measure:	11/30/2022
Termination Date Of Regulatory Measure:	Not reported
Discharge Name:	Lubricating Specialties Company
Discharge Address:	8015 Paramount Boulevard
Discharge City:	Pico Rivera
Discharge State:	CA
Discharge Zip:	90660
Received Date:	Not reported
Processed Date:	Not reported
Status:	Not reported
Status Date:	Not reported
Place Size:	Not reported
Place Size Unit:	Not reported
Contact:	Not reported

Map ID
Direction
Distance
Elevation

MAP FINDINGS

Site

Database(s)

EDR ID Number
EPA ID Number

LUBRICATING SPECIALTIES (Continued)

1005454789

Contact Title:	Not reported
Contact Phone:	Not reported
Contact Phone Ext:	Not reported
Contact Email:	Not reported
Operator Name:	Not reported
Operator Address:	Not reported
Operator City:	Not reported
Operator State:	Not reported
Operator Zip:	Not reported
Operator Contact:	Not reported
Operator Contact Title:	Not reported
Operator Contact Phone:	Not reported
Operator Contact Phone Ext:	Not reported
Operator Contact Email:	Not reported
Operator Type:	Not reported
Developer:	Not reported
Developer Address:	Not reported
Developer City:	Not reported
Developer State:	Not reported
Developer Zip:	Not reported
Developer Contact:	Not reported
Developer Contact Title:	Not reported
Constype Linear Utility Ind:	Not reported
Emergency Phone:	Not reported
Emergency Phone Ext:	Not reported
Constype Above Ground Ind:	Not reported
Constype Below Ground Ind:	Not reported
Constype Cable Line Ind:	Not reported
Constype Comm Line Ind:	Not reported
Constype Commercial Ind:	Not reported
Constype Electrical Line Ind:	Not reported
Constype Gas Line Ind:	Not reported
Constype Industrial Ind:	Not reported
Constype Other Description:	Not reported
Constype Other Ind:	Not reported
Constype Recons Ind:	Not reported
Constype Residential Ind:	Not reported
Constype Transport Ind:	Not reported
Constype Utility Description:	Not reported
Constype Utility Ind:	Not reported
Constype Water Sewer Ind:	Not reported
Dir Discharge Uswater Ind:	Not reported
Receiving Water Name:	Not reported
Certifier:	Not reported
Certifier Title:	Not reported
Certification Date:	Not reported
Primary Sic:	Not reported
Secondary Sic:	Not reported
Tertiary Sic:	Not reported

CIWQS:

Name:	AOCLSC INC. DBA AOCUSA
Address:	8015 PARAMOUNT BOULEVARD
City,State,Zip:	PICO RIVERA, CA 90660
Agency:	Lubricating Specialties Company
Agency Address:	8015 Paramount Boulevard, Pico Rivera, CA 90660

Map ID
Direction
Distance
Elevation

MAP FINDINGS

Site

Database(s)

EDR ID Number
EPA ID Number

LUBRICATING SPECIALTIES (Continued)

1005454789

Place/Project Type: Manufacturing NEC
SIC/NAICS: 2992
Region: 4
Program: NPDESWW, NPDNONMUNIPRCS
Regulatory Measure Status: Historical
Regulatory Measure Type: NPDES Permit
Order Number: R4-2011-0176
WDID: 4B192127001
NPDES Number: CA0059013
Adoption Date: 11/10/2011
Effective Date: 12/10/2011
Termination Date: 11/30/2017
Expiration/Review Date: 10/10/2016
Design Flow: 0.258
Major/Minor: Minor
Complexity: C
TTWQ: 3
Enforcement Actions within 5 years: 2
Violations within 5 years: 12
Latitude: 33.971827
Longitude: -118.11329

Name: AOCLSC INC. DBA AOCUSA
Address: 8015 PARAMOUNT BOULEVARD
City,State,Zip: PICO RIVERA, CA 90660
Agency: AOCLSC INC. DBA AOCUSA
Agency Address: 8015 Paramount Boulevard, Pico Rivera, CA 90660
Place/Project Type: Manufacturing NEC
SIC/NAICS: 2992
Region: 4
Program: NPDNONMUNIPRCS
Regulatory Measure Status: Active
Regulatory Measure Type: NPDES Permit
Order Number: R4-2017-0190
WDID: 4B192127001
NPDES Number: CA0059013
Adoption Date: 10/05/2017
Effective Date: 12/01/2017
Termination Date: 01/01/1900
Expiration/Review Date: 11/30/2022
Design Flow: 0.258
Major/Minor: Minor
Complexity: B
TTWQ: 3
Enforcement Actions within 5 years: 2
Violations within 5 years: 12
Latitude: 33.971827
Longitude: -118.11329

CERS:

Name: LUBRICATING SPECIALTIES CO
Address: 8015 PARAMOUNT BLVD.
City,State,Zip: PICO RIVERA, CA 90660-4888
Site ID: 498661
CERS ID: 110042247663
CERS Description: US EPA Air Emission Inventory System (EIS)

Map ID
Direction
Distance
Elevation

MAP FINDINGS

Site

Database(s)

EDR ID Number
EPA ID Number

LUBRICATING SPECIALTIES (Continued)

1005454789

Affiliation:

Affiliation Type Desc: Environmental Contact
Entity Name: ANTORIA LOUIE
Entity Title: ENVIRONMENTAL CONTACT
Affiliation Address: 8015 PARAMOUNT BLVD
Affiliation City: PICORIVERA
Affiliation State: CA
Affiliation Country: Not reported
Affiliation Zip: Not reported
Affiliation Phone: Not reported

Affiliation Type Desc: Environmental Contact
Entity Name: STEPHEN MILLER
Entity Title: VP OF MANUFACTURING
Affiliation Address: Not reported
Affiliation City: Not reported
Affiliation State: Not reported
Affiliation Country: Not reported
Affiliation Zip: Not reported
Affiliation Phone: Not reported

Affiliation Type Desc: Public Contact
Entity Name: Antoria Louie
Entity Title: Not reported
Affiliation Address: Not reported
Affiliation City: Not reported
Affiliation State: Not reported
Affiliation Country: Not reported
Affiliation Zip: Not reported
Affiliation Phone: Not reported

Affiliation Type Desc: Environmental Contact
Entity Name: JEFFERY SMITH
Entity Title: Not reported
Affiliation Address: 155 FREEDOM ROAD
Affiliation City: PAINESVILLE
Affiliation State: OH
Affiliation Country: Not reported
Affiliation Zip: Not reported
Affiliation Phone: Not reported

Affiliation Type Desc: Operator
Entity Name: LUBRICATING SPCLTY
Entity Title: OPERATOR
Affiliation Address: 8015 PARAMOUNT BLVD
Affiliation City: PICORIVERA
Affiliation State: CA
Affiliation Country: Not reported
Affiliation Zip: Not reported
Affiliation Phone: Not reported

Affiliation Type Desc: Facility Owner
Entity Name: STEPHEN MILAM
Entity Title: OWNER
Affiliation Address: 8015 PARAMOUNT BLVD
Affiliation City: PICORIVERA
Affiliation State: CA

Map ID
 Direction
 Distance
 Elevation

MAP FINDINGS

Site

Database(s)

EDR ID Number
 EPA ID Number

LUBRICATING SPECIALTIES (Continued)

1005454789

Affiliation Country: Not reported
 Affiliation Zip: Not reported
 Affiliation Phone: Not reported

 Affiliation Type Desc: Environmental Contact
 Entity Name: Jim Wade
 Entity Title: Plant Manager
 Affiliation Address: Not reported
 Affiliation City: Not reported
 Affiliation State: Not reported
 Affiliation Country: Not reported
 Affiliation Zip: Not reported
 Affiliation Phone: Not reported

K78
WNW
1/8-1/4
0.216 mi.
1143 ft.

8015 PARAMOUNT BLVD
PICO RIVERA, CA
Site 2 of 7 in cluster K

CA AST A100345356
N/A

Relative:
Higher
Actual:
150 ft.

AST:
 Name: Not reported
 Address: 8015 PARAMOUNT BLVD
 City/Zip: PICO RIVERA,
 Certified Unified Program Agencies: Los Angeles County
 Owner: LUBRICATING SPECIALTIES CO
 Total Gallons: 3703
 CERSID: Not reported
 Facility ID: Not reported
 Business Name: Not reported
 Phone: Not reported
 Fax: Not reported
 Mailing Address: Not reported
 Mailing Address City: Not reported
 Mailing Address State: Not reported
 Mailing Address Zip Code: Not reported
 Operator Name: Not reported
 Operator Phone: Not reported
 Owner Phone: Not reported
 Owner Mail Address: Not reported
 Owner State: Not reported
 Owner Zip Code: Not reported
 Owner Country: Not reported
 Property Owner Name: Not reported
 Property Owner Phone: Not reported
 Property Owner Mailing Address: Not reported
 Property Owner City: Not reported
 Property Owner Stat : Not reported
 Property Owner Zip Code: Not reported
 Property Owner Country: Not reported
 EPAID: Not reported

Map ID
 Direction
 Distance
 Elevation

MAP FINDINGS

Site

Database(s)

EDR ID Number
 EPA ID Number

THE LUBRIZOL CORP C O L S C (Continued)

1001126712

Permit Workload Universe:	Not reported
Permit Progress Universe:	Not reported
Post-Closure Workload Universe:	Not reported
Closure Workload Universe:	Not reported
202 GPRA Corrective Action Baseline:	No
Corrective Action Workload Universe:	No
Subject to Corrective Action Universe:	No
Non-TSDFs Where RCRA CA has Been Imposed Universe:	No
TSDFs Potentially Subject to CA Under 3004 (u)/(v) Universe:	No
TSDFs Only Subject to CA under Discretionary Auth Universe:	No
Corrective Action Priority Ranking:	No NCAPS ranking
Environmental Control Indicator:	No
Institutional Control Indicator:	No
Human Exposure Controls Indicator:	N/A
Groundwater Controls Indicator:	N/A
Operating TSDF Universe:	Not reported
Full Enforcement Universe:	Not reported
Significant Non-Complier Universe:	No
Unaddressed Significant Non-Complier Universe:	No
Addressed Significant Non-Complier Universe:	No
Significant Non-Complier With a Compliance Schedule Universe:	No
Financial Assurance Required:	Not reported
Handler Date of Last Change:	2002-06-27 03:39:45.0
Recognized Trader-Importer:	No
Recognized Trader-Exporter:	No
Importer of Spent Lead Acid Batteries:	No
Exporter of Spent Lead Acid Batteries:	No
Recycler Activity Without Storage:	Not reported
Manifest Broker:	Not reported
Sub-Part P Indicator:	Not reported

Handler - Owner Operator:

Owner/Operator Indicator:	Owner
Owner/Operator Name:	THE LUBRIZOL CORP
Legal Status:	Private
Date Became Current:	Not reported
Date Ended Current:	Not reported
Owner/Operator Address:	155 FREEDOM RD
Owner/Operator City,State,Zip:	PAINESVILLE, OH 44077
Owner/Operator Telephone:	216-943-1200
Owner/Operator Telephone Ext:	Not reported
Owner/Operator Fax:	Not reported
Owner/Operator Email:	Not reported

Historic Generators:

Receive Date:	1997-02-19 00:00:00.0
Handler Name:	THE LUBRIZOL CORP C O L S C
Federal Waste Generator Description:	Small Quantity Generator
State District Owner:	Not reported
Large Quantity Handler of Universal Waste:	No
Recognized Trader Importer:	No
Recognized Trader Exporter:	No
Spent Lead Acid Battery Importer:	No
Spent Lead Acid Battery Exporter:	No
Current Record:	Yes

Map ID
Direction
Distance
Elevation

MAP FINDINGS

Site

Database(s)

EDR ID Number
EPA ID Number

THE LUBRIZOL CORP C O L S C (Continued)

1001126712

Non Storage Recycler Activity: Not reported
Electronic Manifest Broker: Not reported

List of NAICS Codes and Descriptions:

NAICS Code: 324191
NAICS Description: PETROLEUM LUBRICATING OIL AND GREASE MANUFACTURING

Facility Has Received Notices of Violations:

Violations: No Violations Found

Evaluation Action Summary:

Evaluations: No Evaluations Found

K80
WNW
1/8-1/4
0.216 mi.
1143 ft.

LUBRICATING SPECIALTIES COMPAN
8015 PARAMOUNT BLVD
PICO RIVERA, CA 90660

CA HIST UST **U001564941**
N/A

Site 4 of 7 in cluster K

Relative:
Higher
Actual:
150 ft.

HIST UST:
Name: LUBRICATING SPECIALTIES COMPAN
Address: 8015 PARAMOUNT BLVD
City,State,Zip: PICO RIVERA, CA 90660
File Number: 00027936
URL: <http://geotracker.waterboards.ca.gov/ustpdfs/pdf/00027936.pdf>
Region: STATE
Facility ID: 00000066484
Facility Type: Other
Other Type: BLENDER LUBE OIL
Contact Name: MARK SAWYER
Telephone: 2139283311
Owner Name: LUBRICATING SPECIALTIES COMPAN
Owner Address: 8015 PARAMOUNT BLVD.
Owner City,St,Zip: PICO RIVERA, CA 90660
Total Tanks: 0001

Tank Num: 001
Container Num: 001
Year Installed: 1982
Tank Capacity: 00004000
Tank Used for: WASTE
Type of Fuel: 1
Container Construction Thickness: X
Leak Detection: Stock Inventor

[Click here for Geo Tracker PDF:](#)

Map ID
 Direction
 Distance
 Elevation

MAP FINDINGS

Site

Database(s)

EDR ID Number
 EPA ID Number

LUBRICATING SPECIALTIES CO (Continued)

1024787842

Permit Workload Universe:	Not reported
Permit Progress Universe:	Not reported
Post-Closure Workload Universe:	Not reported
Closure Workload Universe:	Not reported
202 GPRA Corrective Action Baseline:	No
Corrective Action Workload Universe:	No
Subject to Corrective Action Universe:	No
Non-TSDFs Where RCRA CA has Been Imposed Universe:	No
TSDFs Potentially Subject to CA Under 3004 (u)/(v) Universe:	No
TSDFs Only Subject to CA under Discretionary Auth Universe:	No
Corrective Action Priority Ranking:	No NCAPS ranking
Environmental Control Indicator:	No
Institutional Control Indicator:	No
Human Exposure Controls Indicator:	N/A
Groundwater Controls Indicator:	N/A
Operating TSDF Universe:	Not reported
Full Enforcement Universe:	Not reported
Significant Non-Complier Universe:	No
Unaddressed Significant Non-Complier Universe:	No
Addressed Significant Non-Complier Universe:	No
Significant Non-Complier With a Compliance Schedule Universe:	No
Financial Assurance Required:	Not reported
Handler Date of Last Change:	2018-09-05 15:41:26.0
Recognized Trader-Importer:	No
Recognized Trader-Exporter:	No
Importer of Spent Lead Acid Batteries:	No
Exporter of Spent Lead Acid Batteries:	No
Recycler Activity Without Storage:	No
Manifest Broker:	No
Sub-Part P Indicator:	No

Handler - Owner Operator:

Owner/Operator Indicator:	Owner
Owner/Operator Name:	LUBRICATING SPECIALTIES CO
Legal Status:	Other
Date Became Current:	Not reported
Date Ended Current:	Not reported
Owner/Operator Address:	8015 PARAMOUNT BLVD
Owner/Operator City,State,Zip:	PICO RIVERA, CA 90660-4811
Owner/Operator Telephone:	562-776-4000
Owner/Operator Telephone Ext:	Not reported
Owner/Operator Fax:	Not reported
Owner/Operator Email:	Not reported

Owner/Operator Indicator:	Operator
Owner/Operator Name:	HARVEY G. LOPEZ
Legal Status:	Other
Date Became Current:	Not reported
Date Ended Current:	Not reported
Owner/Operator Address:	8015 PARAMOUNT BLVD
Owner/Operator City,State,Zip:	PICO RIVERA, CA 90660
Owner/Operator Telephone:	562-776-4017
Owner/Operator Telephone Ext:	Not reported
Owner/Operator Fax:	Not reported
Owner/Operator Email:	Not reported

Map ID
 Direction
 Distance
 Elevation

MAP FINDINGS

Site

Database(s)

EDR ID Number
 EPA ID Number

LUBRICATING SPECIALTIES CO (Continued)

1024787842

Historic Generators:

Receive Date: 1991-02-15 00:00:00.0
 Handler Name: LUBRICATING SPECIALTIES CO
 Federal Waste Generator Description: Not a generator, verified
 State District Owner: Not reported
 Large Quantity Handler of Universal Waste: No
 Recognized Trader Importer: No
 Recognized Trader Exporter: No
 Spent Lead Acid Battery Importer: No
 Spent Lead Acid Battery Exporter: No
 Current Record: Yes
 Non Storage Recycler Activity: Not reported
 Electronic Manifest Broker: Not reported

List of NAICS Codes and Descriptions:

NAICS Code: 324191
 NAICS Description: PETROLEUM LUBRICATING OIL AND GREASE MANUFACTURING

Facility Has Received Notices of Violations:

Violations: No Violations Found

Evaluation Action Summary:

Evaluations: No Evaluations Found

K82
WNW
1/8-1/4
0.216 mi.
1143 ft.

LUBRICATING SPECIALTIES CO
8015 PARAMOUNT BLVD
PICO RIVERA, CA 90660
Site 6 of 7 in cluster K

CA CERS HAZ WASTE
CA CERS TANKS
CA HAZNET
CA CERS
CA HWTS

S113036779
N/A

Relative:
Higher
Actual:
150 ft.

CERS HAZ WASTE:
 Name: AOCUSA
 Address: 8015 PARAMOUNT BLVD
 City,State,Zip: PICO RIVERA, CA
 Site ID: 45364
 CERS ID: 10285021
 CERS Description: Hazardous Waste Generator

CERS TANKS:
 Name: AOCUSA
 Address: 8015 PARAMOUNT BLVD
 City,State,Zip: PICO RIVERA, CA
 Site ID: 45364
 CERS ID: 10285021
 CERS Description: Aboveground Petroleum Storage

HAZNET:
 Name: AOCUSA
 Address: 8015 PARAMOUNT BLVD
 Address 2: Not reported
 City,State,Zip: PICO RIVERA, CA 906604811
 Contact: HARVEY G. LOPEZ
 Telephone: 5627764017
 Mailing Name: Not reported

Map ID
Direction
Distance
Elevation

MAP FINDINGS

Site

Database(s)

EDR ID Number
EPA ID Number

LUBRICATING SPECIALTIES CO (Continued)

S113036779

Mailing Address:	8015 PARAMOUNT BLVD
Year:	2019
Gepaid:	CAL000038079
TSD EPA ID:	ILR000130062
CA Waste Code:	221 - Waste oil and mixed oil
Disposal Method:	H141 - Storage, Bulking, And/Or Transfer Off Site--No Treatment/Reovery (H010-H129) Or (H131-H135)
Tons:	2.10000
Year:	2019
Gepaid:	CAL000038079
TSD EPA ID:	AZR000521146
CA Waste Code:	352 - Other organic solids
Disposal Method:	H141 - Storage, Bulking, And/Or Transfer Off Site--No Treatment/Reovery (H010-H129) Or (H131-H135)
Tons:	0.75000
Year:	2018
Gepaid:	CAL000038079
TSD EPA ID:	AZR000520304
CA Waste Code:	223 - Unspecified oil-containing waste
Disposal Method:	H141 - Storage, Bulking, And/Or Transfer Off Site--No Treatment/Reovery (H010-H129) Or (H131-H135)
Tons:	3.12750
Year:	2017
Gepaid:	CAL000038079
TSD EPA ID:	CAD044429835
CA Waste Code:	223 - Unspecified oil-containing waste
Disposal Method:	H141 - Storage, Bulking, And/Or Transfer Off Site--No Treatment/Reovery (H010-H129) Or (H131-H135)
Tons:	0.8
Year:	2016
Gepaid:	CAL000038079
TSD EPA ID:	CAT080013352
CA Waste Code:	223 - Unspecified oil-containing waste
Disposal Method:	H039 - Other Recovery Of Reclamation For Reuse Including Acid Regeneration, Organics Recovery Ect
Tons:	3.44025
Year:	2016
Gepaid:	CAL000038079
TSD EPA ID:	CAT080013352
CA Waste Code:	222 - Oil/water separation sludge
Disposal Method:	H039 - Other Recovery Of Reclamation For Reuse Including Acid Regeneration, Organics Recovery Ect
Tons:	11.676
Year:	2015
Gepaid:	CAL000038079
TSD EPA ID:	CAT080013352
CA Waste Code:	223 - Unspecified oil-containing waste
Disposal Method:	H039 - Other Recovery Of Reclamation For Reuse Including Acid Regeneration, Organics Recovery Ect
Tons:	1.8348

Map ID
Direction
Distance
Elevation

MAP FINDINGS

Site

Database(s)

EDR ID Number
EPA ID Number

LUBRICATING SPECIALTIES CO (Continued)

S113036779

Year: 2015
Gepaid: CAL000038079
TSD EPA ID: CAT080013352
CA Waste Code: 223 - Unspecified oil-containing waste
Disposal Method: H061 - Fuel Blending Prior To Energy Recovery At Another Site
Tons: 2.085

Year: 2014
Gepaid: CAL000038079
TSD EPA ID: CAT080013352
CA Waste Code: 221 - Waste oil and mixed oil
Disposal Method: H039 - Other Recovery Of Reclamation For Reuse Including Acid
Regeneration, Organics Recovery Ect
Tons: 15.73

Year: 2013
Gepaid: CAL000038079
TSD EPA ID: CAT080013352
CA Waste Code: 221 - Waste oil and mixed oil
Disposal Method: H039 - Other Recovery Of Reclamation For Reuse Including Acid
Regeneration, Organics Recovery Ect
Tons: 29.1118

[Click this hyperlink](#) while viewing on your computer to access
86 additional CA HAZNET: record(s) in the EDR Site Report.

Additional Info:

Year: 2003
Gen EPA ID: CAL000038079

Shipment Date: 20031114
Creation Date: 8/24/2004 10:00:04
Receipt Date: 20031124
Manifest ID: 22548814
Trans EPA ID: CAD980585293
Trans Name: INDUSTRIAL WASTE UTILIZATION INC
Trans 2 EPA ID: Not reported
Trans 2 Name: Not reported
TSD EPA ID: CAD028409019
Trans Name: CROSBY & OVERTON
TSD Alt EPA ID: CAD028409019
TSD Alt Name: Not reported
Waste Code Description: 352 - Other organic solids
RCRA Code: Not reported
Meth Code: H01 - Transfer Station
Quantity Tons: 0.25
Waste Quantity: 500
Quantity Unit: P
Additional Code 1: Not reported
Additional Code 2: Not reported
Additional Code 3: Not reported
Additional Code 4: Not reported
Additional Code 5: Not reported

Shipment Date: 20030902
Creation Date: 8/4/2004 18:30:55

Map ID
Direction
Distance
Elevation

MAP FINDINGS

Site

Database(s)

EDR ID Number
EPA ID Number

LUBRICATING SPECIALTIES CO (Continued)

S113036779

Receipt Date: 20030912
Manifest ID: 22551122
Trans EPA ID: CAD980585293
Trans Name: INDUSTRIAL WASTE UTILIZATION INC
Trans 2 EPA ID: Not reported
Trans 2 Name: Not reported
TSDf EPA ID: CAD008252405
Trans Name: PACIFIC RESOURCE RECOVERY
TSDf Alt EPA ID: CAD008252405
TSDf Alt Name: Not reported
Waste Code Description: 331 - Off-specification, aged, or surplus organics
RCRA Code: D001
Meth Code: R01 - Recycler
Quantity Tons: 0.363
Waste Quantity: 110
Quantity Unit: G
Additional Code 1: Not reported
Additional Code 2: Not reported
Additional Code 3: Not reported
Additional Code 4: Not reported
Additional Code 5: Not reported

Shipment Date: 20030818
Creation Date: 7/29/2004 7:43:54
Receipt Date: 20030818
Manifest ID: 21759890
Trans EPA ID: CAD982413262
Trans Name: Not reported
Trans 2 EPA ID: Not reported
Trans 2 Name: Not reported
TSDf EPA ID: CAD981696420
Trans Name: Not reported
TSDf Alt EPA ID: CAD981696420
TSDf Alt Name: Not reported
Waste Code Description: 221 - Waste oil and mixed oil
RCRA Code: Not reported
Meth Code: R01 - Recycler
Quantity Tons: 17.1
Waste Quantity: 4500
Quantity Unit: G
Additional Code 1: Not reported
Additional Code 2: Not reported
Additional Code 3: Not reported
Additional Code 4: Not reported
Additional Code 5: Not reported

Shipment Date: 20030812
Creation Date: 7/28/2004 10:47:10
Receipt Date: 20030812
Manifest ID: 21759676
Trans EPA ID: CAD982413262
Trans Name: Not reported
Trans 2 EPA ID: Not reported
Trans 2 Name: Not reported
TSDf EPA ID: CAD981696420
Trans Name: Not reported
TSDf Alt EPA ID: CAD981696420

Map ID
Direction
Distance
Elevation

MAP FINDINGS

Site

Database(s)

EDR ID Number
EPA ID Number

LUBRICATING SPECIALTIES CO (Continued)

S113036779

TSDF Alt Name: Not reported
Waste Code Description: 221 - Waste oil and mixed oil
RCRA Code: Not reported
Meth Code: - Not reported
Quantity Tons: 18.81
Waste Quantity: 4950
Quantity Unit: G
Additional Code 1: Not reported
Additional Code 2: Not reported
Additional Code 3: Not reported
Additional Code 4: Not reported
Additional Code 5: Not reported

Shipment Date: 20030620
Creation Date: 7/23/2004 9:16:48
Receipt Date: 20030703
Manifest ID: 22548584
Trans EPA ID: CAD980585293
Trans Name: Not reported
Trans 2 EPA ID: Not reported
Trans 2 Name: Not reported
TSDF EPA ID: CAD028409019
Trans Name: Not reported
TSDF Alt EPA ID: CAD028409019
TSDF Alt Name: Not reported
Waste Code Description: 352 - Other organic solids
RCRA Code: Not reported
Meth Code: H01 - Transfer Station
Quantity Tons: 0.35
Waste Quantity: 700
Quantity Unit: P
Additional Code 1: Not reported
Additional Code 2: Not reported
Additional Code 3: Not reported
Additional Code 4: Not reported
Additional Code 5: Not reported

Shipment Date: 20030620
Creation Date: 7/23/2004 9:16:48
Receipt Date: 20030703
Manifest ID: 22548584
Trans EPA ID: CAD980585293
Trans Name: Not reported
Trans 2 EPA ID: Not reported
Trans 2 Name: Not reported
TSDF EPA ID: CAD028409019
Trans Name: Not reported
TSDF Alt EPA ID: CAD028409019
TSDF Alt Name: Not reported
Waste Code Description: 352 - Other organic solids
RCRA Code: Not reported
Meth Code: H01 - Transfer Station
Quantity Tons: 0.0125
Waste Quantity: 25
Quantity Unit: P
Additional Code 1: Not reported
Additional Code 2: Not reported

Map ID
Direction
Distance
Elevation

MAP FINDINGS

Site

Database(s)

EDR ID Number
EPA ID Number

LUBRICATING SPECIALTIES CO (Continued)

S113036779

Additional Code 3:	Not reported
Additional Code 4:	Not reported
Additional Code 5:	Not reported
Shipment Date:	20030620
Creation Date:	7/23/2004 9:16:48
Receipt Date:	20030703
Manifest ID:	22548584
Trans EPA ID:	CAD980585293
Trans Name:	Not reported
Trans 2 EPA ID:	Not reported
Trans 2 Name:	Not reported
TSDf EPA ID:	CAD028409019
Trans Name:	Not reported
TSDf Alt EPA ID:	CAD028409019
TSDf Alt Name:	Not reported
Waste Code Description:	352 - Other organic solids
RCRA Code:	Not reported
Meth Code:	H01 - Transfer Station
Quantity Tons:	0.025
Waste Quantity:	50
Quantity Unit:	P
Additional Code 1:	Not reported
Additional Code 2:	Not reported
Additional Code 3:	Not reported
Additional Code 4:	Not reported
Additional Code 5:	Not reported
Shipment Date:	20030501
Creation Date:	9/2/2003 18:30:58
Receipt Date:	20030501
Manifest ID:	21763500
Trans EPA ID:	CAD982413262
Trans Name:	Not reported
Trans 2 EPA ID:	Not reported
Trans 2 Name:	Not reported
TSDf EPA ID:	CAD981696420
Trans Name:	Not reported
TSDf Alt EPA ID:	CAD981696420
TSDf Alt Name:	Not reported
Waste Code Description:	221 - Waste oil and mixed oil
RCRA Code:	Not reported
Meth Code:	R01 - Recycler
Quantity Tons:	15.2
Waste Quantity:	4000
Quantity Unit:	G
Additional Code 1:	Not reported
Additional Code 2:	Not reported
Additional Code 3:	Not reported
Additional Code 4:	Not reported
Additional Code 5:	Not reported
Shipment Date:	20030317
Creation Date:	7/31/2003 18:30:54
Receipt Date:	20030403
Manifest ID:	21999824
Trans EPA ID:	CAD980585293

Map ID
Direction
Distance
Elevation

MAP FINDINGS

Site

Database(s)

EDR ID Number
EPA ID Number

LUBRICATING SPECIALTIES CO (Continued)

S113036779

Trans Name: Not reported
Trans 2 EPA ID: Not reported
Trans 2 Name: Not reported
TSDf EPA ID: CAD028409019
Trans Name: Not reported
TSDf Alt EPA ID: CAD028409019
TSDf Alt Name: Not reported
Waste Code Description: 352 - Other organic solids
RCRA Code: Not reported
Meth Code: H01 - Transfer Station
Quantity Tons: 0.555
Waste Quantity: 1110
Quantity Unit: P
Additional Code 1: Not reported
Additional Code 2: Not reported
Additional Code 3: Not reported
Additional Code 4: Not reported
Additional Code 5: Not reported

Shipment Date: 20030317
Creation Date: 7/31/2003 18:30:54
Receipt Date: 20030403
Manifest ID: 21999824
Trans EPA ID: CAD980585293
Trans Name: Not reported
Trans 2 EPA ID: Not reported
Trans 2 Name: Not reported
TSDf EPA ID: CAD028409019
Trans Name: Not reported
TSDf Alt EPA ID: CAD028409019
TSDf Alt Name: Not reported
Waste Code Description: - Not reported
RCRA Code: Not reported
Meth Code: H01 - Transfer Station
Quantity Tons: 0.8428
Waste Quantity: 1
Quantity Unit: Y
Additional Code 1: Not reported
Additional Code 2: Not reported
Additional Code 3: Not reported
Additional Code 4: Not reported
Additional Code 5: Not reported

Additional Info:

Year: 2005
Gen EPA ID: CAL000038079

Shipment Date: 20051129
Creation Date: 3/22/2006 18:32:18
Receipt Date: 20051220
Manifest ID: 24850540
Trans EPA ID: CAD980585293
Trans Name: INDUSTRIAL WASTE UTILIZATION INC
Trans 2 EPA ID: Not reported
Trans 2 Name: Not reported
TSDf EPA ID: CAD008252405
Trans Name: PACIFIC RESOURCE RECOVERY

Map ID
Direction
Distance
Elevation

MAP FINDINGS

Site

Database(s)

EDR ID Number
EPA ID Number

LUBRICATING SPECIALTIES CO (Continued)

S113036779

TSDF Alt EPA ID: CAD008252405
TSDF Alt Name: Not reported
Waste Code Description: 551 - Laboratory waste chemicals 561 Detergent and soap
RCRA Code: Not reported
Meth Code: H01 - Transfer Station
Quantity Tons: 0.2085
Waste Quantity: 50
Quantity Unit: G
Additional Code 1: Not reported
Additional Code 2: Not reported
Additional Code 3: Not reported
Additional Code 4: Not reported
Additional Code 5: Not reported

Shipment Date: 20051129
Creation Date: 3/22/2006 18:30:36
Receipt Date: 20051209
Manifest ID: 24850541
Trans EPA ID: CAD980585293
Trans Name: INDUSTRIAL WASTE UTILIZATION INC
Trans 2 EPA ID: Not reported
Trans 2 Name: Not reported
TSDF EPA ID: CAT080033681
Trans Name: DK ENVIRONMENTAL
TSDF Alt EPA ID: CAT080033681
TSDF Alt Name: Not reported
Waste Code Description: 352 - Other organic solids
RCRA Code: Not reported
Meth Code: R01 - Recycler
Quantity Tons: 0.75
Waste Quantity: 1500
Quantity Unit: P
Additional Code 1: Not reported
Additional Code 2: Not reported
Additional Code 3: Not reported
Additional Code 4: Not reported
Additional Code 5: Not reported

Shipment Date: 20050930
Creation Date: 3/12/2006 18:31:42
Receipt Date: 20051010
Manifest ID: 24415094
Trans EPA ID: CAD980585293
Trans Name: INDUSTRIAL WASTE UTILIZATION INC
Trans 2 EPA ID: Not reported
Trans 2 Name: Not reported
TSDF EPA ID: CAD028409019
Trans Name: CROSBY & OVERTON
TSDF Alt EPA ID: CAD028409019
TSDF Alt Name: Not reported
Waste Code Description: 352 - Other organic solids
RCRA Code: Not reported
Meth Code: H01 - Transfer Station
Quantity Tons: 0.285
Waste Quantity: 570
Quantity Unit: P
Additional Code 1: Not reported

Map ID
Direction
Distance
Elevation

MAP FINDINGS

Site

Database(s)

EDR ID Number
EPA ID Number

LUBRICATING SPECIALTIES CO (Continued)

S113036779

Additional Code 2:	Not reported
Additional Code 3:	Not reported
Additional Code 4:	Not reported
Additional Code 5:	Not reported
Shipment Date:	20050930
Creation Date:	3/12/2006 18:31:42
Receipt Date:	20051010
Manifest ID:	24415094
Trans EPA ID:	CAD980585293
Trans Name:	INDUSTRIAL WASTE UTILIZATION INC
Trans 2 EPA ID:	Not reported
Trans 2 Name:	Not reported
TSDf EPA ID:	CAD028409019
Trans Name:	CROSBY & OVERTON
TSDf Alt EPA ID:	CAD028409019
TSDf Alt Name:	Not reported
Waste Code Description:	352 - Other organic solids
RCRA Code:	Not reported
Meth Code:	H01 - Transfer Station
Quantity Tons:	0.0075
Waste Quantity:	15
Quantity Unit:	P
Additional Code 1:	Not reported
Additional Code 2:	Not reported
Additional Code 3:	Not reported
Additional Code 4:	Not reported
Additional Code 5:	Not reported
Shipment Date:	20050804
Creation Date:	10/27/2005 10:10:50
Receipt Date:	20050805
Manifest ID:	24342631
Trans EPA ID:	CAD982413262
Trans Name:	EVERGREEN ENVIRONMENTAL SERVICES
Trans 2 EPA ID:	Not reported
Trans 2 Name:	Not reported
TSDf EPA ID:	CAD981696420
Trans Name:	EVERGREEN ENVIRONMENTAL SERVICES
TSDf Alt EPA ID:	CAD981696420
TSDf Alt Name:	Not reported
Waste Code Description:	221 - Waste oil and mixed oil
RCRA Code:	Not reported
Meth Code:	H01 - Transfer Station
Quantity Tons:	17.48
Waste Quantity:	4600
Quantity Unit:	G
Additional Code 1:	Not reported
Additional Code 2:	Not reported
Additional Code 3:	Not reported
Additional Code 4:	Not reported
Additional Code 5:	Not reported
Shipment Date:	20050630
Creation Date:	10/11/2005 18:31:29
Receipt Date:	20050712
Manifest ID:	24416991

Map ID
Direction
Distance
Elevation

MAP FINDINGS

Site

Database(s)

EDR ID Number
EPA ID Number

LUBRICATING SPECIALTIES CO (Continued)

S113036779

Trans EPA ID: CAD980585293
Trans Name: INDUSTRIAL WASTE UTILIZATION INC
Trans 2 EPA ID: Not reported
Trans 2 Name: Not reported
TSDf EPA ID: CAD028409019
Trans Name: CROSBY & OVERTON
TSDf Alt EPA ID: CAD028409019
TSDf Alt Name: Not reported
Waste Code Description: 352 - Other organic solids
RCRA Code: Not reported
Meth Code: H01 - Transfer Station
Quantity Tons: 0.0125
Waste Quantity: 25
Quantity Unit: P
Additional Code 1: Not reported
Additional Code 2: Not reported
Additional Code 3: Not reported
Additional Code 4: Not reported
Additional Code 5: Not reported

Shipment Date: 20050630
Creation Date: 10/11/2005 18:31:29
Receipt Date: 20050712
Manifest ID: 24416991
Trans EPA ID: CAD980585293
Trans Name: INDUSTRIAL WASTE UTILIZATION INC
Trans 2 EPA ID: Not reported
Trans 2 Name: Not reported
TSDf EPA ID: CAD028409019
Trans Name: CROSBY & OVERTON
TSDf Alt EPA ID: CAD028409019
TSDf Alt Name: Not reported
Waste Code Description: 352 - Other organic solids
RCRA Code: Not reported
Meth Code: H01 - Transfer Station
Quantity Tons: 0.8
Waste Quantity: 1600
Quantity Unit: P
Additional Code 1: Not reported
Additional Code 2: Not reported
Additional Code 3: Not reported
Additional Code 4: Not reported
Additional Code 5: Not reported

Shipment Date: 20050425
Creation Date: 7/28/2005 18:30:54
Receipt Date: 20050425
Manifest ID: 24387992
Trans EPA ID: CAD982413262
Trans Name: EVERGREEN ENVIRONMENTAL SERVICES
Trans 2 EPA ID: Not reported
Trans 2 Name: Not reported
TSDf EPA ID: CAD981696420
Trans Name: EVERGREEN ENVIRONMENTAL SERVICES
TSDf Alt EPA ID: CAD981696420
TSDf Alt Name: Not reported
Waste Code Description: 221 - Waste oil and mixed oil

Map ID
Direction
Distance
Elevation

MAP FINDINGS

Site

Database(s)

EDR ID Number
EPA ID Number

LUBRICATING SPECIALTIES CO (Continued)

S113036779

RCRA Code:	NONE
Meth Code:	R01 - Recycler
Quantity Tons:	18.24
Waste Quantity:	4800
Quantity Unit:	G
Additional Code 1:	Not reported
Additional Code 2:	Not reported
Additional Code 3:	Not reported
Additional Code 4:	Not reported
Additional Code 5:	Not reported
Shipment Date:	20050404
Creation Date:	7/20/2005 18:30:55
Receipt Date:	20050405
Manifest ID:	24387763
Trans EPA ID:	CAD982413262
Trans Name:	EVERGREEN ENVIRONMENTAL SERVICES
Trans 2 EPA ID:	Not reported
Trans 2 Name:	Not reported
TSDf EPA ID:	CAD981696420
Trans Name:	EVERGREEN ENVIRONMENTAL SERVICES
TSDf Alt EPA ID:	CAD981696420
TSDf Alt Name:	Not reported
Waste Code Description:	221 - Waste oil and mixed oil
RCRA Code:	NONE
Meth Code:	R01 - Recycler
Quantity Tons:	19
Waste Quantity:	5000
Quantity Unit:	G
Additional Code 1:	Not reported
Additional Code 2:	Not reported
Additional Code 3:	Not reported
Additional Code 4:	Not reported
Additional Code 5:	Not reported
Shipment Date:	20050304
Creation Date:	5/29/2005 18:31:56
Receipt Date:	20050304
Manifest ID:	23800120
Trans EPA ID:	CAD982413262
Trans Name:	EVERGREEN ENVIRONMENTAL SERVICES
Trans 2 EPA ID:	Not reported
Trans 2 Name:	Not reported
TSDf EPA ID:	CAD981696420
Trans Name:	EVERGREEN ENVIRONMENTAL SERVICES
TSDf Alt EPA ID:	CAD981696420
TSDf Alt Name:	Not reported
Waste Code Description:	- Not reported
RCRA Code:	NONE
Meth Code:	R01 - Recycler
Quantity Tons:	0.0834
Waste Quantity:	20
Quantity Unit:	G
Additional Code 1:	Not reported
Additional Code 2:	Not reported
Additional Code 3:	Not reported
Additional Code 4:	Not reported

Map ID
Direction
Distance
Elevation

MAP FINDINGS

Site

Database(s)

EDR ID Number
EPA ID Number

LUBRICATING SPECIALTIES CO (Continued)

S113036779

Additional Code 5: Not reported

Additional Info:

Year: 1996
Gen EPA ID: CAL000038079

Shipment Date: 19961211
Creation Date: 5/20/1997 0:00:00
Receipt Date: 19961211
Manifest ID: 96239682
Trans EPA ID: CAL000027724
Trans Name: Not reported
Trans 2 EPA ID: Not reported
Trans 2 Name: Not reported
TSDf EPA ID: CAD981696420
Trans Name: Not reported
TSDf Alt EPA ID: Not reported
TSDf Alt Name: Not reported
Waste Code Description: 221 - Waste oil and mixed oil
RCRA Code: Not reported
Meth Code: H01 - Transfer Station
Quantity Tons: 19
Waste Quantity: 5000
Quantity Unit: G
Additional Code 1: Not reported
Additional Code 2: Not reported
Additional Code 3: Not reported
Additional Code 4: Not reported
Additional Code 5: Not reported

Shipment Date: 19961119
Creation Date: 5/20/1997 0:00:00
Receipt Date: 19961202
Manifest ID: 96299676
Trans EPA ID: CAD008252405
Trans Name: Not reported
Trans 2 EPA ID: CAT982518433
Trans 2 Name: Not reported
TSDf EPA ID: CAD089446710
Trans Name: Not reported
TSDf Alt EPA ID: Not reported
TSDf Alt Name: Not reported
Waste Code Description: 343 - Unspecified organic liquid mixture
RCRA Code: D001
Meth Code: H01 - Transfer Station
Quantity Tons: 0.153
Waste Quantity: 45
Quantity Unit: G
Additional Code 1: Not reported
Additional Code 2: Not reported
Additional Code 3: Not reported
Additional Code 4: Not reported
Additional Code 5: Not reported

Shipment Date: 19961031
Creation Date: 5/20/1997 0:00:00
Receipt Date: 19961031

Map ID
Direction
Distance
Elevation

MAP FINDINGS

Site

Database(s)

EDR ID Number
EPA ID Number

LUBRICATING SPECIALTIES CO (Continued)

S113036779

Manifest ID: 91002791
Trans EPA ID: CAL000027724
Trans Name: Not reported
Trans 2 EPA ID: Not reported
Trans 2 Name: Not reported
TSDf EPA ID: CAD981696420
Trans Name: Not reported
TSDf Alt EPA ID: Not reported
TSDf Alt Name: Not reported
Waste Code Description: 221 - Waste oil and mixed oil
RCRA Code: Not reported
Meth Code: H01 - Transfer Station
Quantity Tons: 17.1
Waste Quantity: 4500
Quantity Unit: G
Additional Code 1: Not reported
Additional Code 2: Not reported
Additional Code 3: Not reported
Additional Code 4: Not reported
Additional Code 5: Not reported

Shipment Date: 19961021
Creation Date: 5/20/1997 0:00:00
Receipt Date: 19961021
Manifest ID: 91002793
Trans EPA ID: CAL000027724
Trans Name: Not reported
Trans 2 EPA ID: Not reported
Trans 2 Name: Not reported
TSDf EPA ID: CAD981696420
Trans Name: Not reported
TSDf Alt EPA ID: Not reported
TSDf Alt Name: Not reported
Waste Code Description: 221 - Waste oil and mixed oil
RCRA Code: Not reported
Meth Code: H01 - Transfer Station
Quantity Tons: 11.4
Waste Quantity: 3000
Quantity Unit: G
Additional Code 1: Not reported
Additional Code 2: Not reported
Additional Code 3: Not reported
Additional Code 4: Not reported
Additional Code 5: Not reported

Shipment Date: 19961016
Creation Date: 5/20/1997 0:00:00
Receipt Date: 19961016
Manifest ID: 91002794
Trans EPA ID: CAL000027724
Trans Name: Not reported
Trans 2 EPA ID: Not reported
Trans 2 Name: Not reported
TSDf EPA ID: CAD981696420
Trans Name: Not reported
TSDf Alt EPA ID: Not reported
TSDf Alt Name: Not reported

Map ID
Direction
Distance
Elevation

MAP FINDINGS

Site

Database(s)

EDR ID Number
EPA ID Number

LUBRICATING SPECIALTIES CO (Continued)

S113036779

Waste Code Description: 221 - Waste oil and mixed oil
RCRA Code: Not reported
Meth Code: H01 - Transfer Station
Quantity Tons: 11.02
Waste Quantity: 2900
Quantity Unit: G
Additional Code 1: Not reported
Additional Code 2: Not reported
Additional Code 3: Not reported
Additional Code 4: Not reported
Additional Code 5: Not reported

Shipment Date: 19961014
Creation Date: 5/20/1997 0:00:00
Receipt Date: 19961014
Manifest ID: 91002782
Trans EPA ID: CAL000027724
Trans Name: Not reported
Trans 2 EPA ID: Not reported
Trans 2 Name: Not reported
TSDf EPA ID: CAD981696420
Trans Name: Not reported
TSDf Alt EPA ID: Not reported
TSDf Alt Name: Not reported
Waste Code Description: 221 - Waste oil and mixed oil
RCRA Code: Not reported
Meth Code: H01 - Transfer Station
Quantity Tons: 11.21
Waste Quantity: 2950
Quantity Unit: G
Additional Code 1: Not reported
Additional Code 2: Not reported
Additional Code 3: Not reported
Additional Code 4: Not reported
Additional Code 5: Not reported

Shipment Date: 19961010
Creation Date: 5/20/1997 0:00:00
Receipt Date: 19961010
Manifest ID: 96339691
Trans EPA ID: CAL000027724
Trans Name: Not reported
Trans 2 EPA ID: Not reported
Trans 2 Name: Not reported
TSDf EPA ID: CAD981696420
Trans Name: Not reported
TSDf Alt EPA ID: Not reported
TSDf Alt Name: Not reported
Waste Code Description: 221 - Waste oil and mixed oil
RCRA Code: Not reported
Meth Code: H01 - Transfer Station
Quantity Tons: 11.02
Waste Quantity: 2900
Quantity Unit: G
Additional Code 1: Not reported
Additional Code 2: Not reported
Additional Code 3: Not reported

Map ID
Direction
Distance
Elevation

MAP FINDINGS

Site

Database(s)

EDR ID Number
EPA ID Number

LUBRICATING SPECIALTIES CO (Continued)

S113036779

Additional Code 4: Not reported
Additional Code 5: Not reported

Shipment Date: 19961008
Creation Date: 5/20/1997 0:00:00
Receipt Date: 19961008
Manifest ID: 91002780
Trans EPA ID: CAL000027724
Trans Name: Not reported
Trans 2 EPA ID: Not reported
Trans 2 Name: Not reported
TSDf EPA ID: CAD981696420
Trans Name: Not reported
TSDf Alt EPA ID: Not reported
TSDf Alt Name: Not reported
Waste Code Description: 221 - Waste oil and mixed oil
RCRA Code: Not reported
Meth Code: H01 - Transfer Station
Quantity Tons: 10.2714
Waste Quantity: 2703
Quantity Unit: G
Additional Code 1: Not reported
Additional Code 2: Not reported
Additional Code 3: Not reported
Additional Code 4: Not reported
Additional Code 5: Not reported

Shipment Date: 19960801
Creation Date: 5/30/1997 0:00:00
Receipt Date: 19960801
Manifest ID: 96239720
Trans EPA ID: CAL000027724
Trans Name: Not reported
Trans 2 EPA ID: Not reported
Trans 2 Name: Not reported
TSDf EPA ID: CAD981696420
Trans Name: Not reported
TSDf Alt EPA ID: Not reported
TSDf Alt Name: Not reported
Waste Code Description: 221 - Waste oil and mixed oil
RCRA Code: Not reported
Meth Code: H01 - Transfer Station
Quantity Tons: 18.62
Waste Quantity: 4900
Quantity Unit: G
Additional Code 1: Not reported
Additional Code 2: Not reported
Additional Code 3: Not reported
Additional Code 4: Not reported
Additional Code 5: Not reported

Shipment Date: 19960708
Creation Date: 5/30/1997 0:00:00
Receipt Date: 19960708
Manifest ID: 96232175
Trans EPA ID: CAD982359671
Trans Name: Not reported

Map ID
Direction
Distance
Elevation

MAP FINDINGS

Site

Database(s)

EDR ID Number
EPA ID Number

LUBRICATING SPECIALTIES CO (Continued)

S113036779

Trans 2 EPA ID: Not reported
Trans 2 Name: Not reported
TSDf EPA ID: CAD099452708
Trans Name: Not reported
TSDf Alt EPA ID: Not reported
TSDf Alt Name: Not reported
Waste Code Description: 222 - Oil/water separation sludge
RCRA Code: Not reported
Meth Code: R01 - Recycler
Quantity Tons: 6.8805
Waste Quantity: 1650
Quantity Unit: G
Additional Code 1: Not reported
Additional Code 2: Not reported
Additional Code 3: Not reported
Additional Code 4: Not reported
Additional Code 5: Not reported

Additional Info:

Year: 2011
Gen EPA ID: CAL000038079

Shipment Date: 20111104
Creation Date: 1/20/2012 20:31:22
Receipt Date: 20111109
Manifest ID: 008386859JJK
Trans EPA ID: CAD982413262
Trans Name: EVERGREEN ENVIRONMENTAL SERVICES
Trans 2 EPA ID: Not reported
Trans 2 Name: Not reported
TSDf EPA ID: CAD097030993
Trans Name: SIEMENS INDUSTRY
TSDf Alt EPA ID: Not reported
TSDf Alt Name: Not reported
Waste Code Description: 352 - Other organic solids
RCRA Code: Not reported
Meth Code: H141 - Storage, Bulking, And/Or Transfer Off Site--No Treatment/Reovery (H010-H129) Or (H131-H135)
Quantity Tons: 1.038
Waste Quantity: 2076
Quantity Unit: P
Additional Code 1: Not reported
Additional Code 2: Not reported
Additional Code 3: Not reported
Additional Code 4: Not reported
Additional Code 5: Not reported

Shipment Date: 20111011
Creation Date: 12/27/2011 18:30:48
Receipt Date: 20111011
Manifest ID: 009005437JJK
Trans EPA ID: CAD028277036
Trans Name: ASBURY ENVIRONMENTAL SERVICES
Trans 2 EPA ID: Not reported
Trans 2 Name: Not reported
TSDf EPA ID: CAT080013352
Trans Name: DEMENNO / KERDOON

Map ID
Direction
Distance
Elevation

MAP FINDINGS

Site

Database(s)

EDR ID Number
EPA ID Number

LUBRICATING SPECIALTIES CO (Continued)

S113036779

TSDf Alt EPA ID:	Not reported
TSDf Alt Name:	Not reported
Waste Code Description:	221 - Waste oil and mixed oil
RCRA Code:	Not reported
Meth Code:	H039 - Other Recovery Of Reclamation For Reuse Including Acid Regeneration, Organics Recovery Ect
Quantity Tons:	16.1082
Waste Quantity:	4239
Quantity Unit:	G
Additional Code 1:	Not reported
Additional Code 2:	Not reported
Additional Code 3:	Not reported
Additional Code 4:	Not reported
Additional Code 5:	Not reported
Shipment Date:	20110520
Creation Date:	11/30/2011 18:30:12
Receipt Date:	20110525
Manifest ID:	008382048JJK
Trans EPA ID:	CAD982413262
Trans Name:	EVERGREEN ENVIRONMENTAL SERVICES
Trans 2 EPA ID:	CAD008252405
Trans 2 Name:	PACIFIC RESOURCE RECOVERY
TSDf EPA ID:	CAD008252405
Trans Name:	PACIFIC RESOURCE RECOVERY
TSDf Alt EPA ID:	Not reported
TSDf Alt Name:	Not reported
Waste Code Description:	331 - Off-specification, aged, or surplus organics
RCRA Code:	D001
Meth Code:	H061 - Fuel Blending Prior To Energy Recovery At Another Site
Quantity Tons:	1.075
Waste Quantity:	2150
Quantity Unit:	P
Additional Code 1:	Not reported
Additional Code 2:	Not reported
Additional Code 3:	Not reported
Additional Code 4:	Not reported
Additional Code 5:	Not reported
Shipment Date:	20110415
Creation Date:	10/1/2011 18:31:02
Receipt Date:	20110421
Manifest ID:	008378176JJK
Trans EPA ID:	CAD982413262
Trans Name:	EVERGREEN ENVIRONMENTAL SERVICES
Trans 2 EPA ID:	CAD008252405
Trans 2 Name:	PACIFIC RESOURCE RECOVERY
TSDf EPA ID:	CAD008252405
Trans Name:	PACIFIC RESOURCE RECOVERY
TSDf Alt EPA ID:	Not reported
TSDf Alt Name:	Not reported
Waste Code Description:	331 - Off-specification, aged, or surplus organics
RCRA Code:	D001
Meth Code:	H061 - Fuel Blending Prior To Energy Recovery At Another Site
Quantity Tons:	1.044
Waste Quantity:	2088
Quantity Unit:	P

Map ID
Direction
Distance
Elevation

MAP FINDINGS

Site

Database(s)

EDR ID Number
EPA ID Number

LUBRICATING SPECIALTIES CO (Continued)

S113036779

Additional Code 1: Not reported
Additional Code 2: Not reported
Additional Code 3: Not reported
Additional Code 4: Not reported
Additional Code 5: Not reported

Shipment Date: 20110225
Creation Date: 8/26/2011 18:30:13
Receipt Date: 20110302
Manifest ID: 008372760JJK
Trans EPA ID: CAD982413262
Trans Name: EVERGREEN ENVIRONMENTAL SERVICES
Trans 2 EPA ID: CAD008252405
Trans 2 Name: PACIFIC RESOURCE RECOVERY
TSDf EPA ID: CAD008252405
Trans Name: PACIFIC RESOURCE RECOVERY
TSDf Alt EPA ID: Not reported
TSDf Alt Name: Not reported
Waste Code Description: 331 - Off-specification, aged, or surplus organics
RCRA Code: D001
Meth Code: H020 - Solvents Recovery
Quantity Tons: 1
Waste Quantity: 2000
Quantity Unit: P
Additional Code 1: Not reported
Additional Code 2: Not reported
Additional Code 3: Not reported
Additional Code 4: Not reported
Additional Code 5: Not reported

Shipment Date: 20110124
Creation Date: 6/27/2011 18:30:19
Receipt Date: 20110126
Manifest ID: 007825143JJK
Trans EPA ID: CAD982413262
Trans Name: EVERGREEN ENVIRONMENTAL SERVICES
Trans 2 EPA ID: Not reported
Trans 2 Name: Not reported
TSDf EPA ID: CAD008252405
Trans Name: PACIFIC RESOURCE RECOVERY
TSDf Alt EPA ID: Not reported
TSDf Alt Name: Not reported
Waste Code Description: 331 - Off-specification, aged, or surplus organics
RCRA Code: D001
Meth Code: H061 - Fuel Blending Prior To Energy Recovery At Another Site
Quantity Tons: 1.0955
Waste Quantity: 2191
Quantity Unit: P
Additional Code 1: Not reported
Additional Code 2: Not reported
Additional Code 3: Not reported
Additional Code 4: Not reported
Additional Code 5: Not reported

Additional Info:
Year: 2001
Gen EPA ID: CAL000038079

Map ID
Direction
Distance
Elevation

MAP FINDINGS

Site

Database(s)

EDR ID Number
EPA ID Number

LUBRICATING SPECIALTIES CO (Continued)

S113036779

Shipment Date: 20010724
Creation Date: 10/3/2001 0:00:00
Receipt Date: 20010724
Manifest ID: 20427087
Trans EPA ID: CAD981685886
Trans Name: Not reported
Trans 2 EPA ID: Not reported
Trans 2 Name: Not reported
TSDf EPA ID: CAT080013352
Trans Name: Not reported
TSDf Alt EPA ID: Not reported
TSDf Alt Name: Not reported
Waste Code Description: 221 - Waste oil and mixed oil
RCRA Code: Not reported
Meth Code: R01 - Recycler
Quantity Tons: 2.66
Waste Quantity: 700
Quantity Unit: G
Additional Code 1: Not reported
Additional Code 2: Not reported
Additional Code 3: Not reported
Additional Code 4: Not reported
Additional Code 5: Not reported

Shipment Date: 20010226
Creation Date: 5/16/2001 0:00:00
Receipt Date: 20010228
Manifest ID: 20426974
Trans EPA ID: CAD981685886
Trans Name: Not reported
Trans 2 EPA ID: Not reported
Trans 2 Name: Not reported
TSDf EPA ID: CAT080013352
Trans Name: Not reported
TSDf Alt EPA ID: Not reported
TSDf Alt Name: Not reported
Waste Code Description: 221 - Waste oil and mixed oil
RCRA Code: Not reported
Meth Code: R01 - Recycler
Quantity Tons: 7.6
Waste Quantity: 2000
Quantity Unit: G
Additional Code 1: Not reported
Additional Code 2: Not reported
Additional Code 3: Not reported
Additional Code 4: Not reported
Additional Code 5: Not reported

Shipment Date: 20010221
Creation Date: 5/16/2001 0:00:00
Receipt Date: 20010221
Manifest ID: 20426969
Trans EPA ID: CAD981685886
Trans Name: Not reported
Trans 2 EPA ID: Not reported
Trans 2 Name: Not reported
TSDf EPA ID: CAT080013352

Map ID
Direction
Distance
Elevation

MAP FINDINGS

Site

Database(s)

EDR ID Number
EPA ID Number

LUBRICATING SPECIALTIES CO (Continued)

S113036779

Trans Name: Not reported
TSDf Alt EPA ID: Not reported
TSDf Alt Name: Not reported
Waste Code Description: 221 - Waste oil and mixed oil
RCRA Code: Not reported
Meth Code: R01 - Recycler
Quantity Tons: 9.576
Waste Quantity: 2520
Quantity Unit: G
Additional Code 1: Not reported
Additional Code 2: Not reported
Additional Code 3: Not reported
Additional Code 4: Not reported
Additional Code 5: Not reported

Additional Info:

Year: 2004
Gen EPA ID: CAL000038079

Shipment Date: 20040928
Creation Date: 12/31/2004 18:30:54
Receipt Date: 20041011
Manifest ID: 23749210
Trans EPA ID: CAD980585293
Trans Name: INDUSTRIAL WASTE UTILIZATION INC
Trans 2 EPA ID: Not reported
Trans 2 Name: Not reported
TSDf EPA ID: CAD028409019
Trans Name: CROSBY & OVERTON
TSDf Alt EPA ID: CAD028409019
TSDf Alt Name: Not reported
Waste Code Description: 352 - Other organic solids
RCRA Code: NONE
Meth Code: H01 - Transfer Station
Quantity Tons: 1
Waste Quantity: 2000
Quantity Unit: P
Additional Code 1: Not reported
Additional Code 2: Not reported
Additional Code 3: Not reported
Additional Code 4: Not reported
Additional Code 5: Not reported

Shipment Date: 20040928
Creation Date: 12/31/2004 18:30:54
Receipt Date: 20041011
Manifest ID: 23749210
Trans EPA ID: CAD980585293
Trans Name: INDUSTRIAL WASTE UTILIZATION INC
Trans 2 EPA ID: Not reported
Trans 2 Name: Not reported
TSDf EPA ID: CAD028409019
Trans Name: CROSBY & OVERTON
TSDf Alt EPA ID: CAD028409019
TSDf Alt Name: Not reported
Waste Code Description: 352 - Other organic solids
RCRA Code: NONE

Map ID
Direction
Distance
Elevation

MAP FINDINGS

Site

Database(s)

EDR ID Number
EPA ID Number

LUBRICATING SPECIALTIES CO (Continued)

S113036779

Meth Code:	H01 - Transfer Station
Quantity Tons:	0.1
Waste Quantity:	200
Quantity Unit:	P
Additional Code 1:	Not reported
Additional Code 2:	Not reported
Additional Code 3:	Not reported
Additional Code 4:	Not reported
Additional Code 5:	Not reported
Shipment Date:	20040811
Creation Date:	1/4/2005 18:32:14
Receipt Date:	20040811
Manifest ID:	23497405
Trans EPA ID:	CAD982413262
Trans Name:	EVERGREEN ENVIRONMENTAL SERVICES
Trans 2 EPA ID:	Not reported
Trans 2 Name:	Not reported
TSDf EPA ID:	CAD981696420
Trans Name:	EVERGREEN ENVIRONMENTAL SERVICES
TSDf Alt EPA ID:	CAD981696420
TSDf Alt Name:	Not reported
Waste Code Description:	- Not reported
RCRA Code:	NONE
Meth Code:	R01 - Recycler
Quantity Tons:	28.356
Waste Quantity:	6800
Quantity Unit:	G
Additional Code 1:	Not reported
Additional Code 2:	Not reported
Additional Code 3:	Not reported
Additional Code 4:	Not reported
Additional Code 5:	Not reported
Shipment Date:	20040714
Creation Date:	11/1/2004 12:36:11
Receipt Date:	20040714
Manifest ID:	23497509
Trans EPA ID:	CAD982413262
Trans Name:	EVERGREEN ENVIRONMENTAL SERVICES
Trans 2 EPA ID:	Not reported
Trans 2 Name:	Not reported
TSDf EPA ID:	CAD981696420
Trans Name:	EVERGREEN ENVIRONMENTAL SERVICES
TSDf Alt EPA ID:	CAD981696420
TSDf Alt Name:	Not reported
Waste Code Description:	221 - Waste oil and mixed oil
RCRA Code:	NONE
Meth Code:	R01 - Recycler
Quantity Tons:	25.84
Waste Quantity:	6800
Quantity Unit:	G
Additional Code 1:	Not reported
Additional Code 2:	Not reported
Additional Code 3:	Not reported
Additional Code 4:	Not reported
Additional Code 5:	Not reported

Map ID
Direction
Distance
Elevation

MAP FINDINGS

Site

Database(s)

EDR ID Number
EPA ID Number

LUBRICATING SPECIALTIES CO (Continued)

S113036779

Shipment Date: 20040623
Creation Date: 11/1/2004 9:00:46
Receipt Date: 20040623
Manifest ID: 23497587
Trans EPA ID: CAD982413262
Trans Name: EVERGREEN ENVIRONMENTAL SERVICES
Trans 2 EPA ID: Not reported
Trans 2 Name: Not reported
TSDf EPA ID: CAD981696420
Trans Name: EVERGREEN ENVIRONMENTAL SERVICES
TSDf Alt EPA ID: CAD981696420
TSDf Alt Name: Not reported
Waste Code Description: - Not reported
RCRA Code: NONE
Meth Code: - Not reported
Quantity Tons: 20.85
Waste Quantity: 5000
Quantity Unit: G
Additional Code 1: Not reported
Additional Code 2: Not reported
Additional Code 3: Not reported
Additional Code 4: Not reported
Additional Code 5: Not reported

Shipment Date: 20040528
Creation Date: 10/15/2004 15:16:06
Receipt Date: 20040528
Manifest ID: 23750014
Trans EPA ID: CAD980585293
Trans Name: INDUSTRIAL WASTE UTILIZATION INC
Trans 2 EPA ID: Not reported
Trans 2 Name: Not reported
TSDf EPA ID: CAD028409019
Trans Name: CROSBY & OVERTON
TSDf Alt EPA ID: CAD028409019
TSDf Alt Name: Not reported
Waste Code Description: 352 - Other organic solids
RCRA Code: Not reported
Meth Code: H01 - Transfer Station
Quantity Tons: 0.4
Waste Quantity: 800
Quantity Unit: P
Additional Code 1: Not reported
Additional Code 2: Not reported
Additional Code 3: Not reported
Additional Code 4: Not reported
Additional Code 5: Not reported

Shipment Date: 20040528
Creation Date: 10/15/2004 15:16:06
Receipt Date: 20040528
Manifest ID: 23750014
Trans EPA ID: CAD980585293
Trans Name: INDUSTRIAL WASTE UTILIZATION INC
Trans 2 EPA ID: Not reported
Trans 2 Name: Not reported
TSDf EPA ID: CAD028409019

Map ID
Direction
Distance
Elevation

MAP FINDINGS

Site

Database(s)

EDR ID Number
EPA ID Number

LUBRICATING SPECIALTIES CO (Continued)

S113036779

Trans Name:	CROSBY & OVERTON
TSDF Alt EPA ID:	CAD028409019
TSDF Alt Name:	Not reported
Waste Code Description:	352 - Other organic solids
RCRA Code:	Not reported
Meth Code:	H01 - Transfer Station
Quantity Tons:	0.015
Waste Quantity:	30
Quantity Unit:	P
Additional Code 1:	Not reported
Additional Code 2:	Not reported
Additional Code 3:	Not reported
Additional Code 4:	Not reported
Additional Code 5:	Not reported
Shipment Date:	20040401
Creation Date:	10/14/2004 7:49:48
Receipt Date:	20040412
Manifest ID:	20969006
Trans EPA ID:	CAD980585293
Trans Name:	INDUSTRIAL WASTE UTILIZATION INC
Trans 2 EPA ID:	Not reported
Trans 2 Name:	Not reported
TSDF EPA ID:	CAD982444481
Trans Name:	FILTER RECYCLING SERVICES INC
TSDF Alt EPA ID:	CAD982444481
TSDF Alt Name:	Not reported
Waste Code Description:	352 - Other organic solids
RCRA Code:	Not reported
Meth Code:	H01 - Transfer Station
Quantity Tons:	1.6
Waste Quantity:	3200
Quantity Unit:	P
Additional Code 1:	Not reported
Additional Code 2:	Not reported
Additional Code 3:	Not reported
Additional Code 4:	Not reported
Additional Code 5:	Not reported
Shipment Date:	20040401
Creation Date:	10/14/2004 7:49:48
Receipt Date:	20040412
Manifest ID:	20969006
Trans EPA ID:	CAD980585293
Trans Name:	INDUSTRIAL WASTE UTILIZATION INC
Trans 2 EPA ID:	Not reported
Trans 2 Name:	Not reported
TSDF EPA ID:	CAD982444481
Trans Name:	FILTER RECYCLING SERVICES INC
TSDF Alt EPA ID:	CAD982444481
TSDF Alt Name:	Not reported
Waste Code Description:	352 - Other organic solids
RCRA Code:	Not reported
Meth Code:	H01 - Transfer Station
Quantity Tons:	0.4
Waste Quantity:	800
Quantity Unit:	P

Map ID
Direction
Distance
Elevation

MAP FINDINGS

Site

Database(s)

EDR ID Number
EPA ID Number

LUBRICATING SPECIALTIES CO (Continued)

S113036779

Additional Code 1: Not reported
Additional Code 2: Not reported
Additional Code 3: Not reported
Additional Code 4: Not reported
Additional Code 5: Not reported

Shipment Date: 20040313
Creation Date: 10/1/2004 18:31:09
Receipt Date: 20040315
Manifest ID: 22546613
Trans EPA ID: CAD980585293
Trans Name: INDUSTRIAL WASTE UTILIZATION INC
Trans 2 EPA ID: Not reported
Trans 2 Name: Not reported
TSDf EPA ID: CAT080013352
Trans Name: DEMENNO KERDOON
TSDf Alt EPA ID: CAT080013352
TSDf Alt Name: Not reported
Waste Code Description: 221 - Waste oil and mixed oil
RCRA Code: Not reported
Meth Code: - Not reported
Quantity Tons: 8.36
Waste Quantity: 2200
Quantity Unit: G
Additional Code 1: Not reported
Additional Code 2: Not reported
Additional Code 3: Not reported
Additional Code 4: Not reported
Additional Code 5: Not reported

Additional Info:

Year: 2006
Gen EPA ID: CAL000038079

Shipment Date: 20061027
Creation Date: 3/30/2007 13:31:59
Receipt Date: 20061031
Manifest ID: 001454482JJK
Trans EPA ID: CAD982413262
Trans Name: EVERGREEN ENVIRONMENTAL SERVICES
Trans 2 EPA ID: Not reported
Trans 2 Name: Not reported
TSDf EPA ID: CAD981696420
Trans Name: EVERGREEN ENVIRONMENTAL SERVICES
TSDf Alt EPA ID: Not reported
TSDf Alt Name: Not reported
Waste Code Description: 221 - Waste oil and mixed oil
RCRA Code: Not reported
Meth Code: H141 - Storage, Bulking, And/Or Transfer Off Site--No Treatment/Reovery (H010-H129) Or (H131-H135)
Quantity Tons: 17.1
Waste Quantity: 4500
Quantity Unit: G
Additional Code 1: Not reported
Additional Code 2: Not reported
Additional Code 3: Not reported
Additional Code 4: Not reported

Map ID
Direction
Distance
Elevation

MAP FINDINGS

Site

Database(s)

EDR ID Number
EPA ID Number

LUBRICATING SPECIALTIES CO (Continued)

S113036779

Additional Code 5:	Not reported
Shipment Date:	20061013
Creation Date:	3/30/2007 13:31:59
Receipt Date:	20061013
Manifest ID:	001454185JJK
Trans EPA ID:	CAD982413262
Trans Name:	EVERGREEN ENVIRONMENTAL SERVICES
Trans 2 EPA ID:	Not reported
Trans 2 Name:	Not reported
TSDf EPA ID:	CAD981696420
Trans Name:	EVERGREEN ENVIRONMENTAL SERVICES
TSDf Alt EPA ID:	Not reported
TSDf Alt Name:	Not reported
Waste Code Description:	221 - Waste oil and mixed oil
RCRA Code:	Not reported
Meth Code:	H141 - Storage, Bulking, And/Or Transfer Off Site--No Treatment/Reovery (H010-H129) Or (H131-H135)
Quantity Tons:	17.1
Waste Quantity:	4500
Quantity Unit:	G
Additional Code 1:	Not reported
Additional Code 2:	Not reported
Additional Code 3:	Not reported
Additional Code 4:	Not reported
Additional Code 5:	Not reported
Shipment Date:	20060710
Creation Date:	9/8/2006 18:30:23
Receipt Date:	20060710
Manifest ID:	25269023
Trans EPA ID:	CAD982413262
Trans Name:	EVERGREEN ENVIRONMENTAL SOUTH
Trans 2 EPA ID:	Not reported
Trans 2 Name:	Not reported
TSDf EPA ID:	CAD981696420
Trans Name:	EVERGREEN ENVIRONMENTAL SERVICES
TSDf Alt EPA ID:	Not reported
TSDf Alt Name:	Not reported
Waste Code Description:	221 - Waste oil and mixed oil
RCRA Code:	Not reported
Meth Code:	H01 - Transfer Station
Quantity Tons:	19
Waste Quantity:	5000
Quantity Unit:	G
Additional Code 1:	Not reported
Additional Code 2:	Not reported
Additional Code 3:	Not reported
Additional Code 4:	Not reported
Additional Code 5:	Not reported
Shipment Date:	20060503
Creation Date:	8/25/2006 18:30:24
Receipt Date:	20060505
Manifest ID:	24901634
Trans EPA ID:	CAD982413262
Trans Name:	EVERGREEN ENVIRONMENTAL SOUTH

Map ID
Direction
Distance
Elevation

MAP FINDINGS

Site

Database(s)

EDR ID Number
EPA ID Number

LUBRICATING SPECIALTIES CO (Continued)

S113036779

Trans 2 EPA ID: Not reported
Trans 2 Name: Not reported
TSDf EPA ID: CAD981696420
Trans Name: EVERGREEN ENVIRONMENTAL SERVICES
TSDf Alt EPA ID: Not reported
TSDf Alt Name: Not reported
Waste Code Description: 352 - Other organic solids
RCRA Code: Not reported
Meth Code: - Not reported
Quantity Tons: 0.3
Waste Quantity: 600
Quantity Unit: P
Additional Code 1: Not reported
Additional Code 2: Not reported
Additional Code 3: Not reported
Additional Code 4: Not reported
Additional Code 5: Not reported

Shipment Date: 20060503
Creation Date: 8/10/2006 18:36:07
Receipt Date: 20060508
Manifest ID: 24901633
Trans EPA ID: CAD982413262
Trans Name: EVERGREEN ENVIRONMENTAL SOUTH
Trans 2 EPA ID: Not reported
Trans 2 Name: Not reported
TSDf EPA ID: CAD028409019
Trans Name: CROSBY OVERTON
TSDf Alt EPA ID: CAD028409019
TSDf Alt Name: Not reported
Waste Code Description: 352 - Other organic solids
RCRA Code: Not reported
Meth Code: H01 - Transfer Station
Quantity Tons: 0.4
Waste Quantity: 800
Quantity Unit: P
Additional Code 1: Not reported
Additional Code 2: Not reported
Additional Code 3: Not reported
Additional Code 4: Not reported
Additional Code 5: Not reported

Shipment Date: 20060222
Creation Date: 7/5/2006 12:02:53
Receipt Date: 20060223
Manifest ID: 23800782
Trans EPA ID: CAD982413262
Trans Name: EVERGREEN ENVIRONMENTAL SOUTH
Trans 2 EPA ID: Not reported
Trans 2 Name: Not reported
TSDf EPA ID: CAD981696420
Trans Name: EVERGREEN ENVIRONMENTAL SERVICES
TSDf Alt EPA ID: CAD981696420
TSDf Alt Name: Not reported
Waste Code Description: 221 - Waste oil and mixed oil
RCRA Code: Not reported
Meth Code: H01 - Transfer Station

Map ID
Direction
Distance
Elevation

MAP FINDINGS

Site

Database(s)

EDR ID Number
EPA ID Number

LUBRICATING SPECIALTIES CO (Continued)

S113036779

Quantity Tons:	17.1
Waste Quantity:	4500
Quantity Unit:	G
Additional Code 1:	Not reported
Additional Code 2:	Not reported
Additional Code 3:	Not reported
Additional Code 4:	Not reported
Additional Code 5:	Not reported
Shipment Date:	20060112
Creation Date:	6/22/2006 18:32:46
Receipt Date:	20060116
Manifest ID:	23800529
Trans EPA ID:	CAD981696420
Trans Name:	EVERGREEN ENVIRONMENTAL SVCS
Trans 2 EPA ID:	Not reported
Trans 2 Name:	Not reported
TSDf EPA ID:	CAD028409019
Trans Name:	CROSBY & OVERTON
TSDf Alt EPA ID:	CAD028409019
TSDf Alt Name:	Not reported
Waste Code Description:	491 - Unspecified sludge waste
RCRA Code:	Not reported
Meth Code:	T01 - Treatment, Tank
Quantity Tons:	1.668
Waste Quantity:	400
Quantity Unit:	G
Additional Code 1:	Not reported
Additional Code 2:	Not reported
Additional Code 3:	Not reported
Additional Code 4:	Not reported
Additional Code 5:	Not reported
Shipment Date:	20060112
Creation Date:	6/22/2006 18:32:46
Receipt Date:	20060116
Manifest ID:	23800529
Trans EPA ID:	CAD981696420
Trans Name:	EVERGREEN ENVIRONMENTAL SVCS
Trans 2 EPA ID:	Not reported
Trans 2 Name:	Not reported
TSDf EPA ID:	CAD028409019
Trans Name:	CROSBY & OVERTON
TSDf Alt EPA ID:	CAD028409019
TSDf Alt Name:	Not reported
Waste Code Description:	352 - Other organic solids
RCRA Code:	Not reported
Meth Code:	H01 - Transfer Station
Quantity Tons:	0.9
Waste Quantity:	1800
Quantity Unit:	P
Additional Code 1:	Not reported
Additional Code 2:	Not reported
Additional Code 3:	Not reported
Additional Code 4:	Not reported
Additional Code 5:	Not reported

Map ID
Direction
Distance
Elevation

MAP FINDINGS

Site

Database(s)

EDR ID Number
EPA ID Number

LUBRICATING SPECIALTIES CO (Continued)

S113036779

Additional Info:

Year: 1997
Gen EPA ID: CAL000038079

Shipment Date: 19971120
Creation Date: 7/23/1998 0:00:00
Receipt Date: 19971124
Manifest ID: 96726351
Trans EPA ID: CAD982413262
Trans Name: Not reported
Trans 2 EPA ID: Not reported
Trans 2 Name: Not reported
TSDf EPA ID: CAD981696420
Trans Name: Not reported
TSDf Alt EPA ID: CAD981696420
TSDf Alt Name: Not reported
Waste Code Description: 221 - Waste oil and mixed oil
RCRA Code: Not reported
Meth Code: H01 - Transfer Station
Quantity Tons: 15.048
Waste Quantity: 3960
Quantity Unit: G
Additional Code 1: Not reported
Additional Code 2: Not reported
Additional Code 3: Not reported
Additional Code 4: Not reported
Additional Code 5: Not reported

Shipment Date: 19971022
Creation Date: 3/18/1998 0:00:00
Receipt Date: 19971025
Manifest ID: 96146974
Trans EPA ID: CAD982497562
Trans Name: Not reported
Trans 2 EPA ID: Not reported
Trans 2 Name: Not reported
TSDf EPA ID: CAT080013352
Trans Name: Not reported
TSDf Alt EPA ID: Not reported
TSDf Alt Name: Not reported
Waste Code Description: 134 - Aqueous solution with <10% total organic residues
RCRA Code: D001
Meth Code: R01 - Recycler
Quantity Tons: 0.84
Waste Quantity: 200
Quantity Unit: G
Additional Code 1: Not reported
Additional Code 2: Not reported
Additional Code 3: Not reported
Additional Code 4: Not reported
Additional Code 5: Not reported

Shipment Date: 19971021
Creation Date: 7/23/1998 0:00:00
Receipt Date: 19971021
Manifest ID: 96726389
Trans EPA ID: CAD982413262

Map ID
Direction
Distance
Elevation

MAP FINDINGS

Site

Database(s)

EDR ID Number
EPA ID Number

LUBRICATING SPECIALTIES CO (Continued)

S113036779

Trans Name: Not reported
Trans 2 EPA ID: Not reported
Trans 2 Name: Not reported
TSDf EPA ID: CAD981696420
Trans Name: Not reported
TSDf Alt EPA ID: CAD981696420
TSDf Alt Name: Not reported
Waste Code Description: 221 - Waste oil and mixed oil
RCRA Code: Not reported
Meth Code: H01 - Transfer Station
Quantity Tons: 17.86
Waste Quantity: 4700
Quantity Unit: G
Additional Code 1: Not reported
Additional Code 2: Not reported
Additional Code 3: Not reported
Additional Code 4: Not reported
Additional Code 5: Not reported

Shipment Date: 19970911
Creation Date: 7/23/1998 0:00:00
Receipt Date: 19970916
Manifest ID: 96724664
Trans EPA ID: CAD982413262
Trans Name: Not reported
Trans 2 EPA ID: Not reported
Trans 2 Name: Not reported
TSDf EPA ID: CAD981696420
Trans Name: Not reported
TSDf Alt EPA ID: CAD981696420
TSDf Alt Name: Not reported
Waste Code Description: 221 - Waste oil and mixed oil
RCRA Code: Not reported
Meth Code: H01 - Transfer Station
Quantity Tons: 17.556
Waste Quantity: 4620
Quantity Unit: G
Additional Code 1: Not reported
Additional Code 2: Not reported
Additional Code 3: Not reported
Additional Code 4: Not reported
Additional Code 5: Not reported

Shipment Date: 19970806
Creation Date: 7/23/1998 0:00:00
Receipt Date: 19970807
Manifest ID: 96864659
Trans EPA ID: CAD982444481
Trans Name: Not reported
Trans 2 EPA ID: Not reported
Trans 2 Name: Not reported
TSDf EPA ID: CAD982444481
Trans Name: Not reported
TSDf Alt EPA ID: CAD982444481
TSDf Alt Name: Not reported
Waste Code Description: 352 - Other organic solids
RCRA Code: Not reported

Map ID
Direction
Distance
Elevation

MAP FINDINGS

Site

Database(s)

EDR ID Number
EPA ID Number

LUBRICATING SPECIALTIES CO (Continued)

S113036779

Meth Code:	H01 - Transfer Station
Quantity Tons:	16.856
Waste Quantity:	20
Quantity Unit:	Y
Additional Code 1:	Not reported
Additional Code 2:	Not reported
Additional Code 3:	Not reported
Additional Code 4:	Not reported
Additional Code 5:	Not reported
Shipment Date:	19970729
Creation Date:	12/4/1997 0:00:00
Receipt Date:	19970729
Manifest ID:	96864658
Trans EPA ID:	CAD982444481
Trans Name:	Not reported
Trans 2 EPA ID:	Not reported
Trans 2 Name:	Not reported
TSDf EPA ID:	CAD982444481
Trans Name:	Not reported
TSDf Alt EPA ID:	Not reported
TSDf Alt Name:	Not reported
Waste Code Description:	343 - Unspecified organic liquid mixture
RCRA Code:	Not reported
Meth Code:	H01 - Transfer Station
Quantity Tons:	6.8
Waste Quantity:	2000
Quantity Unit:	G
Additional Code 1:	Not reported
Additional Code 2:	Not reported
Additional Code 3:	Not reported
Additional Code 4:	Not reported
Additional Code 5:	Not reported
Shipment Date:	19970728
Creation Date:	7/23/1998 0:00:00
Receipt Date:	19970804
Manifest ID:	96840290
Trans EPA ID:	CAT982518433
Trans Name:	Not reported
Trans 2 EPA ID:	Not reported
Trans 2 Name:	Not reported
TSDf EPA ID:	CAD089446710
Trans Name:	Not reported
TSDf Alt EPA ID:	CAD089446710
TSDf Alt Name:	Not reported
Waste Code Description:	214 - Unspecified solvent mixture
RCRA Code:	D001
Meth Code:	H01 - Transfer Station
Quantity Tons:	0.396
Waste Quantity:	110
Quantity Unit:	G
Additional Code 1:	Not reported
Additional Code 2:	Not reported
Additional Code 3:	Not reported
Additional Code 4:	Not reported
Additional Code 5:	Not reported

Map ID
Direction
Distance
Elevation

MAP FINDINGS

Site

Database(s)

EDR ID Number
EPA ID Number

LUBRICATING SPECIALTIES CO (Continued)

S113036779

Shipment Date:	19970728
Creation Date:	7/23/1998 0:00:00
Receipt Date:	19970804
Manifest ID:	96840290
Trans EPA ID:	CAT982518433
Trans Name:	Not reported
Trans 2 EPA ID:	Not reported
Trans 2 Name:	Not reported
TSDf EPA ID:	CAD089446710
Trans Name:	Not reported
TSDf Alt EPA ID:	CAD089446710
TSDf Alt Name:	Not reported
Waste Code Description:	352 - Other organic solids
RCRA Code:	Not reported
Meth Code:	H01 - Transfer Station
Quantity Tons:	0.015
Waste Quantity:	30
Quantity Unit:	P
Additional Code 1:	Not reported
Additional Code 2:	Not reported
Additional Code 3:	Not reported
Additional Code 4:	Not reported
Additional Code 5:	Not reported
Shipment Date:	19970710
Creation Date:	12/4/1997 0:00:00
Receipt Date:	19970714
Manifest ID:	96403492
Trans EPA ID:	OKD981605363
Trans Name:	Not reported
Trans 2 EPA ID:	Not reported
Trans 2 Name:	Not reported
TSDf EPA ID:	CAD044429835
Trans Name:	Not reported
TSDf Alt EPA ID:	Not reported
TSDf Alt Name:	Not reported
Waste Code Description:	343 - Unspecified organic liquid mixture
RCRA Code:	Not reported
Meth Code:	R01 - Recycler
Quantity Tons:	0.4
Waste Quantity:	800
Quantity Unit:	P
Additional Code 1:	Not reported
Additional Code 2:	Not reported
Additional Code 3:	Not reported
Additional Code 4:	Not reported
Additional Code 5:	Not reported
Shipment Date:	19970314
Creation Date:	6/26/1997 0:00:00
Receipt Date:	19970317
Manifest ID:	96588786
Trans EPA ID:	CAT982518433
Trans Name:	Not reported
Trans 2 EPA ID:	Not reported
Trans 2 Name:	Not reported
TSDf EPA ID:	CAD089446710

Map ID
Direction
Distance
Elevation

MAP FINDINGS

Site

Database(s)

EDR ID Number
EPA ID Number

LUBRICATING SPECIALTIES CO (Continued)

S113036779

Trans Name: Not reported
TSDF Alt EPA ID: CAD089446710
TSDF Alt Name: Not reported
Waste Code Description: 352 - Other organic solids
RCRA Code: Not reported
Meth Code: H01 - Transfer Station
Quantity Tons: 7.525
Waste Quantity: 15050
Quantity Unit: P
Additional Code 1: Not reported
Additional Code 2: Not reported
Additional Code 3: Not reported
Additional Code 4: Not reported
Additional Code 5: Not reported

Additional Info:

Year: 1998
Gen EPA ID: CAL000038079

Shipment Date: 19981203
Creation Date: 2/8/1999 0:00:00
Receipt Date: 19981208
Manifest ID: 98533970
Trans EPA ID: CAD982413262
Trans Name: Not reported
Trans 2 EPA ID: Not reported
Trans 2 Name: Not reported
TSDF EPA ID: CAD981696420
Trans Name: Not reported
TSDF Alt EPA ID: Not reported
TSDF Alt Name: Not reported
Waste Code Description: 221 - Waste oil and mixed oil
RCRA Code: Not reported
Meth Code: H01 - Transfer Station
Quantity Tons: 19
Waste Quantity: 5000
Quantity Unit: G
Additional Code 1: Not reported
Additional Code 2: Not reported
Additional Code 3: Not reported
Additional Code 4: Not reported
Additional Code 5: Not reported

Shipment Date: 19980930
Creation Date: 12/7/1998 0:00:00
Receipt Date: 19981008
Manifest ID: 96722845
Trans EPA ID: CAD982413262
Trans Name: Not reported
Trans 2 EPA ID: Not reported
Trans 2 Name: Not reported
TSDF EPA ID: CAD981696420
Trans Name: Not reported
TSDF Alt EPA ID: CAD981696420
TSDF Alt Name: Not reported
Waste Code Description: 221 - Waste oil and mixed oil
RCRA Code: Not reported

Map ID
Direction
Distance
Elevation

MAP FINDINGS

Site

Database(s)

EDR ID Number
EPA ID Number

LUBRICATING SPECIALTIES CO (Continued)

S113036779

Meth Code:	H01 - Transfer Station
Quantity Tons:	13.68
Waste Quantity:	3600
Quantity Unit:	G
Additional Code 1:	Not reported
Additional Code 2:	Not reported
Additional Code 3:	Not reported
Additional Code 4:	Not reported
Additional Code 5:	Not reported
Shipment Date:	19980925
Creation Date:	11/19/1998 0:00:00
Receipt Date:	19980929
Manifest ID:	96722847
Trans EPA ID:	CAD982413262
Trans Name:	Not reported
Trans 2 EPA ID:	Not reported
Trans 2 Name:	Not reported
TSDf EPA ID:	CAD981696420
Trans Name:	Not reported
TSDf Alt EPA ID:	Not reported
TSDf Alt Name:	Not reported
Waste Code Description:	221 - Waste oil and mixed oil
RCRA Code:	Not reported
Meth Code:	H01 - Transfer Station
Quantity Tons:	9.5
Waste Quantity:	2500
Quantity Unit:	G
Additional Code 1:	Not reported
Additional Code 2:	Not reported
Additional Code 3:	Not reported
Additional Code 4:	Not reported
Additional Code 5:	Not reported
Shipment Date:	19980807
Creation Date:	10/20/1998 0:00:00
Receipt Date:	19980807
Manifest ID:	96722835
Trans EPA ID:	CAD982413262
Trans Name:	Not reported
Trans 2 EPA ID:	Not reported
Trans 2 Name:	Not reported
TSDf EPA ID:	CAD981696420
Trans Name:	Not reported
TSDf Alt EPA ID:	Not reported
TSDf Alt Name:	Not reported
Waste Code Description:	221 - Waste oil and mixed oil
RCRA Code:	Not reported
Meth Code:	H01 - Transfer Station
Quantity Tons:	19
Waste Quantity:	5000
Quantity Unit:	G
Additional Code 1:	Not reported
Additional Code 2:	Not reported
Additional Code 3:	Not reported
Additional Code 4:	Not reported
Additional Code 5:	Not reported

Map ID
Direction
Distance
Elevation

MAP FINDINGS

Site

Database(s)

EDR ID Number
EPA ID Number

LUBRICATING SPECIALTIES CO (Continued)

S113036779

Shipment Date: 19980731
Creation Date: 10/20/1998 0:00:00
Receipt Date: 19980731
Manifest ID: 96722839
Trans EPA ID: CAD982413262
Trans Name: Not reported
Trans 2 EPA ID: Not reported
Trans 2 Name: Not reported
TSDf EPA ID: CAD981696420
Trans Name: Not reported
TSDf Alt EPA ID: Not reported
TSDf Alt Name: Not reported
Waste Code Description: 221 - Waste oil and mixed oil
RCRA Code: Not reported
Meth Code: H01 - Transfer Station
Quantity Tons: 16.72
Waste Quantity: 4400
Quantity Unit: G
Additional Code 1: Not reported
Additional Code 2: Not reported
Additional Code 3: Not reported
Additional Code 4: Not reported
Additional Code 5: Not reported

Shipment Date: 19980522
Creation Date: 8/3/1998 0:00:00
Receipt Date: 19980524
Manifest ID: 97244069
Trans EPA ID: CAD982413262
Trans Name: Not reported
Trans 2 EPA ID: Not reported
Trans 2 Name: Not reported
TSDf EPA ID: CAD981696420
Trans Name: Not reported
TSDf Alt EPA ID: CAD981696420
TSDf Alt Name: Not reported
Waste Code Description: 221 - Waste oil and mixed oil
RCRA Code: Not reported
Meth Code: H01 - Transfer Station
Quantity Tons: 19
Waste Quantity: 5000
Quantity Unit: G
Additional Code 1: Not reported
Additional Code 2: Not reported
Additional Code 3: Not reported
Additional Code 4: Not reported
Additional Code 5: Not reported

Shipment Date: 19980324
Creation Date: 5/26/1998 0:00:00
Receipt Date: 19980407
Manifest ID: 97244049
Trans EPA ID: CAD982413262
Trans Name: Not reported
Trans 2 EPA ID: Not reported
Trans 2 Name: Not reported
TSDf EPA ID: CAD981696420

Map ID
Direction
Distance
Elevation

MAP FINDINGS

Site

Database(s)

EDR ID Number
EPA ID Number

LUBRICATING SPECIALTIES CO (Continued)

S113036779

Trans Name: Not reported
TSDf Alt EPA ID: CAD981696420
TSDf Alt Name: Not reported
Waste Code Description: 221 - Waste oil and mixed oil
RCRA Code: Not reported
Meth Code: - Not reported
Quantity Tons: 16.72
Waste Quantity: 4400
Quantity Unit: G
Additional Code 1: Not reported
Additional Code 2: Not reported
Additional Code 3: Not reported
Additional Code 4: Not reported
Additional Code 5: Not reported

Shipment Date: 19980224
Creation Date: 4/16/1998 0:00:00
Receipt Date: 19980226
Manifest ID: 96724263
Trans EPA ID: CAD982413262
Trans Name: Not reported
Trans 2 EPA ID: Not reported
Trans 2 Name: Not reported
TSDf EPA ID: CAD981696420
Trans Name: Not reported
TSDf Alt EPA ID: CAD981696420
TSDf Alt Name: Not reported
Waste Code Description: 221 - Waste oil and mixed oil
RCRA Code: Not reported
Meth Code: H01 - Transfer Station
Quantity Tons: 19
Waste Quantity: 5000
Quantity Unit: G
Additional Code 1: Not reported
Additional Code 2: Not reported
Additional Code 3: Not reported
Additional Code 4: Not reported
Additional Code 5: Not reported

Shipment Date: 19980223
Creation Date: 4/16/1998 0:00:00
Receipt Date: 19980226
Manifest ID: 96724265
Trans EPA ID: CAD982413262
Trans Name: Not reported
Trans 2 EPA ID: Not reported
Trans 2 Name: Not reported
TSDf EPA ID: CAD981696420
Trans Name: Not reported
TSDf Alt EPA ID: CAD981696420
TSDf Alt Name: Not reported
Waste Code Description: 221 - Waste oil and mixed oil
RCRA Code: Not reported
Meth Code: H01 - Transfer Station
Quantity Tons: 19
Waste Quantity: 5000
Quantity Unit: G

Map ID
Direction
Distance
Elevation

MAP FINDINGS

Site

Database(s)

EDR ID Number
EPA ID Number

LUBRICATING SPECIALTIES CO (Continued)

S113036779

Additional Code 1: Not reported
Additional Code 2: Not reported
Additional Code 3: Not reported
Additional Code 4: Not reported
Additional Code 5: Not reported

Shipment Date: 19980211
Creation Date: 4/16/1998 0:00:00
Receipt Date: 19980218
Manifest ID: 96381318
Trans EPA ID: CAL000027724
Trans Name: Not reported
Trans 2 EPA ID: Not reported
Trans 2 Name: Not reported
TSDf EPA ID: CAD981696420
Trans Name: Not reported
TSDf Alt EPA ID: Not reported
TSDf Alt Name: Not reported
Waste Code Description: 221 - Waste oil and mixed oil
RCRA Code: Not reported
Meth Code: H01 - Transfer Station
Quantity Tons: 8.436
Waste Quantity: 2220
Quantity Unit: G
Additional Code 1: Not reported
Additional Code 2: Not reported
Additional Code 3: Not reported
Additional Code 4: Not reported
Additional Code 5: Not reported

Additional Info:

Year: 2016
Gen EPA ID: CAL000038079

Shipment Date: 20151020
Creation Date: 1/11/2016 22:16:14
Receipt Date: 20151023
Manifest ID: 015163197JJK
Trans EPA ID: CAD028277036
Trans Name: ASBURY ENVIRONMENTAL SERVICES
Trans 2 EPA ID: Not reported
Trans 2 Name: Not reported
TSDf EPA ID: CAT080013352
Trans Name: DEMENNO / KERDOON
TSDf Alt EPA ID: Not reported
TSDf Alt Name: Not reported
Waste Code Description: 223 - Unspecified oil-containing waste
RCRA Code: Not reported
Meth Code: H039 - Other Recovery Of Reclamation For Reuse Including Acid
Regeneration, Organics Recovery Ect
Quantity Tons: 1.8348
Waste Quantity: 440
Quantity Unit: G
Additional Code 1: Not reported
Additional Code 2: Not reported
Additional Code 3: Not reported
Additional Code 4: Not reported

Map ID
Direction
Distance
Elevation

MAP FINDINGS

Site

Database(s)

EDR ID Number
EPA ID Number

LUBRICATING SPECIALTIES CO (Continued)

S113036779

Additional Code 5:	Not reported
Shipment Date:	20150721
Creation Date:	10/5/2015 22:15:27
Receipt Date:	20150727
Manifest ID:	014663747JJK
Trans EPA ID:	CAD028277036
Trans Name:	ASBURY ENVIRONMENTAL SERVICES
Trans 2 EPA ID:	Not reported
Trans 2 Name:	Not reported
TSDf EPA ID:	CAT080013352
Trans Name:	DEMENNO / KERDOON
TSDf Alt EPA ID:	Not reported
TSDf Alt Name:	Not reported
Waste Code Description:	223 - Unspecified oil-containing waste
RCRA Code:	D021
Meth Code:	H061 - Fuel Blending Prior To Energy Recovery At Another Site
Quantity Tons:	2.085
Waste Quantity:	500
Quantity Unit:	G
Additional Code 1:	Not reported
Additional Code 2:	Not reported
Additional Code 3:	Not reported
Additional Code 4:	Not reported
Additional Code 5:	Not reported
Additional Info:	
Year:	2000
Gen EPA ID:	CAL000038079
Shipment Date:	20000323
Creation Date:	8/1/2000 0:00:00
Receipt Date:	20000405
Manifest ID:	99543110
Trans EPA ID:	CAD076548635
Trans Name:	Not reported
Trans 2 EPA ID:	Not reported
Trans 2 Name:	Not reported
TSDf EPA ID:	CAD028409019
Trans Name:	Not reported
TSDf Alt EPA ID:	CAD028409019
TSDf Alt Name:	Not reported
Waste Code Description:	551 - Laboratory waste chemicals 561 Detergent and soap
RCRA Code:	U151
Meth Code:	H01 - Transfer Station
Quantity Tons:	0.0025
Waste Quantity:	5
Quantity Unit:	P
Additional Code 1:	Not reported
Additional Code 2:	Not reported
Additional Code 3:	Not reported
Additional Code 4:	Not reported
Additional Code 5:	Not reported
Shipment Date:	20000323
Creation Date:	8/1/2000 0:00:00
Receipt Date:	20000405

Map ID
Direction
Distance
Elevation

MAP FINDINGS

Site

Database(s)

EDR ID Number
EPA ID Number

LUBRICATING SPECIALTIES CO (Continued)

S113036779

Manifest ID: 99543110
Trans EPA ID: CAD076548635
Trans Name: Not reported
Trans 2 EPA ID: Not reported
Trans 2 Name: Not reported
TSDf EPA ID: CAD028409019
Trans Name: Not reported
TSDf Alt EPA ID: CAD028409019
TSDf Alt Name: Not reported
Waste Code Description: 551 - Laboratory waste chemicals 561 Detergent and soap
RCRA Code: D002
Meth Code: H01 - Transfer Station
Quantity Tons: 0.0025
Waste Quantity: 5
Quantity Unit: P
Additional Code 1: Not reported
Additional Code 2: Not reported
Additional Code 3: Not reported
Additional Code 4: Not reported
Additional Code 5: Not reported

Shipment Date: 20000323
Creation Date: Not reported
Receipt Date: Not reported
Manifest ID: 99543110
Trans EPA ID: CAD076548635
Trans Name: Not reported
Trans 2 EPA ID: Not reported
Trans 2 Name: Not reported
TSDf EPA ID: CAD028409019
Trans Name: Not reported
TSDf Alt EPA ID: CAD028409019
TSDf Alt Name: Not reported
Waste Code Description: 551 - Laboratory waste chemicals 561 Detergent and soap
RCRA Code: Not reported
Meth Code: H01 - Transfer Station
Quantity Tons: 0.1251
Waste Quantity: 30
Quantity Unit: G
Additional Code 1: Not reported
Additional Code 2: Not reported
Additional Code 3: Not reported
Additional Code 4: Not reported
Additional Code 5: Not reported

Shipment Date: 20000323
Creation Date: 8/1/2000 0:00:00
Receipt Date: 20000405
Manifest ID: 99543110
Trans EPA ID: CAD076548635
Trans Name: Not reported
Trans 2 EPA ID: Not reported
Trans 2 Name: Not reported
TSDf EPA ID: CAD028409019
Trans Name: Not reported
TSDf Alt EPA ID: CAD028409019
TSDf Alt Name: Not reported

Map ID
Direction
Distance
Elevation

MAP FINDINGS

Site

Database(s)

EDR ID Number
EPA ID Number

LUBRICATING SPECIALTIES CO (Continued)

S113036779

Waste Code Description: 551 - Laboratory waste chemicals 561 Detergent and soap
RCRA Code: D001
Meth Code: H01 - Transfer Station
Quantity Tons: 0.0025
Waste Quantity: 5
Quantity Unit: P
Additional Code 1: Not reported
Additional Code 2: Not reported
Additional Code 3: Not reported
Additional Code 4: Not reported
Additional Code 5: Not reported

Shipment Date: 20000323
Creation Date: 8/1/2000 0:00:00
Receipt Date: 20000405
Manifest ID: 99543110
Trans EPA ID: CAD076548635
Trans Name: Not reported
Trans 2 EPA ID: Not reported
Trans 2 Name: Not reported
TSDf EPA ID: CAD028409019
Trans Name: Not reported
TSDf Alt EPA ID: CAD028409019
TSDf Alt Name: Not reported
Waste Code Description: 551 - Laboratory waste chemicals 561 Detergent and soap
RCRA Code: D002
Meth Code: H01 - Transfer Station
Quantity Tons: 0.0025
Waste Quantity: 5
Quantity Unit: P
Additional Code 1: Not reported
Additional Code 2: Not reported
Additional Code 3: Not reported
Additional Code 4: Not reported
Additional Code 5: Not reported

Additional Info:

Year: 2017
Gen EPA ID: CAL000038079

Shipment Date: 20170508
Creation Date: 5/30/2018 18:33:22
Receipt Date: 20170511
Manifest ID: 006006017SKS
Trans EPA ID: TXR000081205
Trans Name: SAFETY-KLEEN SYSTEMS INC
Trans 2 EPA ID: MAD039322250
Trans 2 Name: CLEAN HARBORS
TSDf EPA ID: CAD044429835
Trans Name: CLEAN HARBORS OF WILMINGTON LLC
TSDf Alt EPA ID: Not reported
TSDf Alt Name: Not reported
Waste Code Description: 223 - Unspecified oil-containing waste
RCRA Code: Not reported
Meth Code: H141 - Storage, Bulking, And/Or Transfer Off Site--No Treatment/Reovery (H010-H129) Or (H131-H135)
Quantity Tons: 0.8

Map ID
Direction
Distance
Elevation

MAP FINDINGS

Site

Database(s)

EDR ID Number
EPA ID Number

LUBRICATING SPECIALTIES CO (Continued)

S113036779

Waste Quantity: 1600
Quantity Unit: P
Additional Code 1: Not reported
Additional Code 2: Not reported
Additional Code 3: Not reported
Additional Code 4: Not reported
Additional Code 5: Not reported

Additional Info:

Year: 2015
Gen EPA ID: CAL000038079

Shipment Date: 20151020
Creation Date: 1/11/2016 22:16:14
Receipt Date: 20151023
Manifest ID: 015163197JJK
Trans EPA ID: CAD028277036
Trans Name: ASBURY ENVIRONMENTAL SERVICES
Trans 2 EPA ID: Not reported
Trans 2 Name: Not reported
TSDf EPA ID: CAT080013352
Trans Name: DEMENNO / KERDOON
TSDf Alt EPA ID: Not reported
TSDf Alt Name: Not reported
Waste Code Description: 223 - Unspecified oil-containing waste
RCRA Code: Not reported
Meth Code: H039 - Other Recovery Of Reclamation For Reuse Including Acid
Regeneration, Organics Recovery Ect

Quantity Tons: 1.8348
Waste Quantity: 440
Quantity Unit: G
Additional Code 1: Not reported
Additional Code 2: Not reported
Additional Code 3: Not reported
Additional Code 4: Not reported
Additional Code 5: Not reported

Shipment Date: 20150721
Creation Date: 10/5/2015 22:15:27
Receipt Date: 20150727
Manifest ID: 014663747JJK
Trans EPA ID: CAD028277036
Trans Name: ASBURY ENVIRONMENTAL SERVICES
Trans 2 EPA ID: Not reported
Trans 2 Name: Not reported
TSDf EPA ID: CAT080013352
Trans Name: DEMENNO / KERDOON
TSDf Alt EPA ID: Not reported
TSDf Alt Name: Not reported
Waste Code Description: 223 - Unspecified oil-containing waste
RCRA Code: D021
Meth Code: H061 - Fuel Blending Prior To Energy Recovery At Another Site
Quantity Tons: 2.085
Waste Quantity: 500
Quantity Unit: G
Additional Code 1: Not reported
Additional Code 2: Not reported

Map ID
Direction
Distance
Elevation

MAP FINDINGS

Site

Database(s)

EDR ID Number
EPA ID Number

LUBRICATING SPECIALTIES CO (Continued)

S113036779

Additional Code 3: Not reported
Additional Code 4: Not reported
Additional Code 5: Not reported

Additional Info:

Year: 2014
Gen EPA ID: CAL000038079

Shipment Date: 20140527
Creation Date: 8/14/2014 22:15:06
Receipt Date: 20140527
Manifest ID: 013078275JJK
Trans EPA ID: CAD028277036
Trans Name: ASBURY ENVIRONMENTAL SERVICES
Trans 2 EPA ID: Not reported
Trans 2 Name: Not reported
TSDf EPA ID: CAT080013352
Trans Name: DEMENNO / KERDOON
TSDf Alt EPA ID: Not reported
TSDf Alt Name: Not reported
Waste Code Description: 221 - Waste oil and mixed oil
RCRA Code: Not reported
Meth Code: H039 - Other Recovery Of Reclamation For Reuse Including Acid
Regeneration, Organics Recovery Ect
Quantity Tons: 15.73
Waste Quantity: 31460
Quantity Unit: P
Additional Code 1: Not reported
Additional Code 2: Not reported
Additional Code 3: Not reported
Additional Code 4: Not reported
Additional Code 5: Not reported

Additional Info:

Year: 1993
Gen EPA ID: CAL000038079

Shipment Date: 19930618
Creation Date: 9/8/1995 0:00:00
Receipt Date: 19930618
Manifest ID: 92661798
Trans EPA ID: CAD981376213
Trans Name: Not reported
Trans 2 EPA ID: Not reported
Trans 2 Name: Not reported
TSDf EPA ID: CAD099452708
Trans Name: Not reported
TSDf Alt EPA ID: CAD099452708
TSDf Alt Name: Not reported
Waste Code Description: 221 - Waste oil and mixed oil
RCRA Code: Not reported
Meth Code: R01 - Recycler
Quantity Tons: 7.6
Waste Quantity: 2000
Quantity Unit: G
Additional Code 1: Not reported

Map ID
Direction
Distance
Elevation

MAP FINDINGS

Site

Database(s)

EDR ID Number
EPA ID Number

LUBRICATING SPECIALTIES CO (Continued)

S113036779

Additional Code 2:	Not reported
Additional Code 3:	Not reported
Additional Code 4:	Not reported
Additional Code 5:	Not reported
Shipment Date:	19930618
Creation Date:	3/29/1996 0:00:00
Receipt Date:	19930618
Manifest ID:	92661811
Trans EPA ID:	CAD981376213
Trans Name:	Not reported
Trans 2 EPA ID:	Not reported
Trans 2 Name:	Not reported
TSDf EPA ID:	CAD099452708
Trans Name:	Not reported
TSDf Alt EPA ID:	CAD099452708
TSDf Alt Name:	Not reported
Waste Code Description:	221 - Waste oil and mixed oil
RCRA Code:	Not reported
Meth Code:	R01 - Recycler
Quantity Tons:	7.6
Waste Quantity:	2000
Quantity Unit:	G
Additional Code 1:	Not reported
Additional Code 2:	Not reported
Additional Code 3:	Not reported
Additional Code 4:	Not reported
Additional Code 5:	Not reported
Shipment Date:	19930617
Creation Date:	9/8/1995 0:00:00
Receipt Date:	19930617
Manifest ID:	92324664
Trans EPA ID:	CAD981376213
Trans Name:	Not reported
Trans 2 EPA ID:	Not reported
Trans 2 Name:	Not reported
TSDf EPA ID:	CAD099452708
Trans Name:	Not reported
TSDf Alt EPA ID:	CAD099452708
TSDf Alt Name:	Not reported
Waste Code Description:	221 - Waste oil and mixed oil
RCRA Code:	Not reported
Meth Code:	R01 - Recycler
Quantity Tons:	19
Waste Quantity:	5000
Quantity Unit:	G
Additional Code 1:	Not reported
Additional Code 2:	Not reported
Additional Code 3:	Not reported
Additional Code 4:	Not reported
Additional Code 5:	Not reported
Shipment Date:	19930225
Creation Date:	9/15/1995 0:00:00
Receipt Date:	19930225
Manifest ID:	92324689

Map ID
Direction
Distance
Elevation

MAP FINDINGS

Site

Database(s)

EDR ID Number
EPA ID Number

LUBRICATING SPECIALTIES CO (Continued)

S113036779

Trans EPA ID: CAD981376213
Trans Name: Not reported
Trans 2 EPA ID: Not reported
Trans 2 Name: Not reported
TSDf EPA ID: CAD099452708
Trans Name: Not reported
TSDf Alt EPA ID: CAD099452708
TSDf Alt Name: Not reported
Waste Code Description: 221 - Waste oil and mixed oil
RCRA Code: Not reported
Meth Code: R01 - Recycler
Quantity Tons: 20.14
Waste Quantity: 5300
Quantity Unit: G
Additional Code 1: Not reported
Additional Code 2: Not reported
Additional Code 3: Not reported
Additional Code 4: Not reported
Additional Code 5: Not reported

Shipment Date: 19930216
Creation Date: 9/15/1995 0:00:00
Receipt Date: 19930216
Manifest ID: 92324662
Trans EPA ID: CAD981376213
Trans Name: Not reported
Trans 2 EPA ID: Not reported
Trans 2 Name: Not reported
TSDf EPA ID: CAD099452708
Trans Name: Not reported
TSDf Alt EPA ID: CAD099452708
TSDf Alt Name: Not reported
Waste Code Description: 221 - Waste oil and mixed oil
RCRA Code: Not reported
Meth Code: R01 - Recycler
Quantity Tons: 20.14
Waste Quantity: 5300
Quantity Unit: G
Additional Code 1: Not reported
Additional Code 2: Not reported
Additional Code 3: Not reported
Additional Code 4: Not reported
Additional Code 5: Not reported

Shipment Date: 19930216
Creation Date: 9/15/1995 0:00:00
Receipt Date: 19930216
Manifest ID: 92324663
Trans EPA ID: CAD981376213
Trans Name: Not reported
Trans 2 EPA ID: Not reported
Trans 2 Name: Not reported
TSDf EPA ID: CAD099452708
Trans Name: Not reported
TSDf Alt EPA ID: CAD099452708
TSDf Alt Name: Not reported
Waste Code Description: 221 - Waste oil and mixed oil

Map ID
Direction
Distance
Elevation

MAP FINDINGS

Site

Database(s)

EDR ID Number
EPA ID Number

LUBRICATING SPECIALTIES CO (Continued)

S113036779

RCRA Code: Not reported
Meth Code: R01 - Recycler
Quantity Tons: 15.39
Waste Quantity: 4050
Quantity Unit: G
Additional Code 1: Not reported
Additional Code 2: Not reported
Additional Code 3: Not reported
Additional Code 4: Not reported
Additional Code 5: Not reported

Additional Info:
Year: 2002
Gen EPA ID: CAL000038079

Shipment Date: 20020311
Creation Date: 1/14/2003 18:31:21
Receipt Date: 20020401
Manifest ID: 21387825
Trans EPA ID: CAD980585293
Trans Name: Not reported
Trans 2 EPA ID: Not reported
Trans 2 Name: Not reported
TSDf EPA ID: AZD980892731
Trans Name: Not reported
TSDf Alt EPA ID: Not reported
TSDf Alt Name: Not reported
Waste Code Description: 135 - Unspecified aqueous solution
RCRA Code: Not reported
Meth Code: R01 - Recycler
Quantity Tons: 1.785
Waste Quantity: 425
Quantity Unit: G
Additional Code 1: Not reported
Additional Code 2: Not reported
Additional Code 3: Not reported
Additional Code 4: Not reported
Additional Code 5: Not reported

Shipment Date: 20020311
Creation Date: 1/14/2003 18:31:21
Receipt Date: 20020401
Manifest ID: 21387825
Trans EPA ID: CAD980585293
Trans Name: Not reported
Trans 2 EPA ID: Not reported
Trans 2 Name: Not reported
TSDf EPA ID: AZD980892731
Trans Name: Not reported
TSDf Alt EPA ID: Not reported
TSDf Alt Name: Not reported
Waste Code Description: 134 - Aqueous solution with <10% total organic residues
RCRA Code: Not reported
Meth Code: R01 - Recycler
Quantity Tons: 8.4
Waste Quantity: 2000
Quantity Unit: G

Map ID
Direction
Distance
Elevation

MAP FINDINGS

Site

Database(s)

EDR ID Number
EPA ID Number

LUBRICATING SPECIALTIES CO (Continued)

S113036779

Additional Code 1: Not reported
Additional Code 2: Not reported
Additional Code 3: Not reported
Additional Code 4: Not reported
Additional Code 5: Not reported

Additional Info:

Year: 2008
Gen EPA ID: CAL000038079

Shipment Date: 20081024
Creation Date: 12/11/2008 18:30:30
Receipt Date: 20081024
Manifest ID: 003055307JJK
Trans EPA ID: CAD983620402
Trans Name: ADVANCED CLEANUP TECHNOLOGIES INC
Trans 2 EPA ID: Not reported
Trans 2 Name: Not reported
TSDf EPA ID: CAD981696420
Trans Name: EVERGREEN ENVIRONMENTAL SERVICES
TSDf Alt EPA ID: Not reported
TSDf Alt Name: Not reported
Waste Code Description: 223 - Unspecified oil-containing waste
RCRA Code: Not reported
Meth Code: H141 - Storage, Bulking, And/Or Transfer Off Site--No Treatment/Reovery (H010-H129) Or (H131-H135)
Quantity Tons: 20.99178
Waste Quantity: 5034
Quantity Unit: G
Additional Code 1: Not reported
Additional Code 2: Not reported
Additional Code 3: Not reported
Additional Code 4: Not reported
Additional Code 5: Not reported

Shipment Date: 20081024
Creation Date: 12/11/2008 18:30:44
Receipt Date: 20081024
Manifest ID: 003055310JJK
Trans EPA ID: CAD983620402
Trans Name: ADVANCED CLEANUP TECHNOLOGIES INC
Trans 2 EPA ID: Not reported
Trans 2 Name: Not reported
TSDf EPA ID: CAD981696420
Trans Name: EVERGREEN ENVIRONMENTAL SERVICES
TSDf Alt EPA ID: Not reported
TSDf Alt Name: Not reported
Waste Code Description: 223 - Unspecified oil-containing waste
RCRA Code: Not reported
Meth Code: H141 - Storage, Bulking, And/Or Transfer Off Site--No Treatment/Reovery (H010-H129) Or (H131-H135)
Quantity Tons: 20.99178
Waste Quantity: 5034
Quantity Unit: G
Additional Code 1: Not reported
Additional Code 2: Not reported
Additional Code 3: Not reported

Map ID
Direction
Distance
Elevation

MAP FINDINGS

Site

Database(s)

EDR ID Number
EPA ID Number

LUBRICATING SPECIALTIES CO (Continued)

S113036779

Additional Code 4:	Not reported
Additional Code 5:	Not reported
Shipment Date:	20081022
Creation Date:	12/16/2008 18:30:08
Receipt Date:	20081022
Manifest ID:	003055292JJK
Trans EPA ID:	CAD983620402
Trans Name:	ADVANCED CLEANUP TECHNOLOGIES INC
Trans 2 EPA ID:	Not reported
Trans 2 Name:	Not reported
TSDf EPA ID:	CAD981696420
Trans Name:	EVERGREEN ENVIRONMENTAL SERVICES
TSDf Alt EPA ID:	Not reported
TSDf Alt Name:	Not reported
Waste Code Description:	223 - Unspecified oil-containing waste
RCRA Code:	Not reported
Meth Code:	H141 - Storage, Bulking, And/Or Transfer Off Site--No Treatment/Reovery (H010-H129) Or (H131-H135)
Quantity Tons:	20.016
Waste Quantity:	4800
Quantity Unit:	G
Additional Code 1:	Not reported
Additional Code 2:	Not reported
Additional Code 3:	Not reported
Additional Code 4:	Not reported
Additional Code 5:	Not reported
Shipment Date:	20081022
Creation Date:	12/16/2008 18:30:08
Receipt Date:	20081023
Manifest ID:	003055293JJK
Trans EPA ID:	CAD983620402
Trans Name:	ADVANCED CLEANUP TECHNOLOGIES INC
Trans 2 EPA ID:	Not reported
Trans 2 Name:	Not reported
TSDf EPA ID:	CAD981696420
Trans Name:	EVERGREEN ENVIRONMENTAL SERVICES
TSDf Alt EPA ID:	Not reported
TSDf Alt Name:	Not reported
Waste Code Description:	223 - Unspecified oil-containing waste
RCRA Code:	Not reported
Meth Code:	H141 - Storage, Bulking, And/Or Transfer Off Site--No Treatment/Reovery (H010-H129) Or (H131-H135)
Quantity Tons:	20.433
Waste Quantity:	4900
Quantity Unit:	G
Additional Code 1:	Not reported
Additional Code 2:	Not reported
Additional Code 3:	Not reported
Additional Code 4:	Not reported
Additional Code 5:	Not reported
Shipment Date:	20080529
Creation Date:	8/4/2008 18:30:42
Receipt Date:	20080530
Manifest ID:	003854033JJK

Map ID
Direction
Distance
Elevation

MAP FINDINGS

Site

Database(s)

EDR ID Number
EPA ID Number

LUBRICATING SPECIALTIES CO (Continued)

S113036779

Trans EPA ID: CAD982413262
Trans Name: EVERGREEN ENVIRONMENTAL SERVICES
Trans 2 EPA ID: Not reported
Trans 2 Name: Not reported
TSDf EPA ID: CAD981696420
Trans Name: EVERGREEN ENVIRONMENTAL SERVICES
TSDf Alt EPA ID: Not reported
TSDf Alt Name: Not reported
Waste Code Description: 221 - Waste oil and mixed oil
RCRA Code: Not reported
Meth Code: H141 - Storage, Bulking, And/Or Transfer Off Site--No Treatment/Recovery (H010-H129) Or (H131-H135)

Quantity Tons: 19
Waste Quantity: 5000
Quantity Unit: G
Additional Code 1: Not reported
Additional Code 2: Not reported
Additional Code 3: Not reported
Additional Code 4: Not reported
Additional Code 5: Not reported

Shipment Date: 20080326
Creation Date: 7/2/2008 18:30:07
Receipt Date: 20080331
Manifest ID: 003860685JJK
Trans EPA ID: CAD982413262
Trans Name: EVERGREEN ENVIRONMENTAL SERVICES
Trans 2 EPA ID: Not reported
Trans 2 Name: Not reported
TSDf EPA ID: CAD028409019
Trans Name: CROSBY & OVERTON
TSDf Alt EPA ID: Not reported
TSDf Alt Name: Not reported
Waste Code Description: 331 - Off-specification, aged, or surplus organics
RCRA Code: Not reported
Meth Code: H061 - Fuel Blending Prior To Energy Recovery At Another Site
Quantity Tons: 8.91
Waste Quantity: 2700
Quantity Unit: G
Additional Code 1: Not reported
Additional Code 2: Not reported
Additional Code 3: Not reported
Additional Code 4: Not reported
Additional Code 5: Not reported

Shipment Date: 20080326
Creation Date: 7/2/2008 18:30:07
Receipt Date: 20080331
Manifest ID: 003941595JJK
Trans EPA ID: CAD982413262
Trans Name: EVERGREEN ENVIRONMENTAL SERVICES
Trans 2 EPA ID: Not reported
Trans 2 Name: Not reported
TSDf EPA ID: CAD028409019
Trans Name: CROSBY & OVERTON
TSDf Alt EPA ID: Not reported
TSDf Alt Name: Not reported

Map ID
Direction
Distance
Elevation

MAP FINDINGS

Site

Database(s)

EDR ID Number
EPA ID Number

LUBRICATING SPECIALTIES CO (Continued)

S113036779

Waste Code Description: 331 - Off-specification, aged, or surplus organics
RCRA Code: D001
Meth Code: H061 - Fuel Blending Prior To Energy Recovery At Another Site
Quantity Tons: 0.1815
Waste Quantity: 55
Quantity Unit: G
Additional Code 1: Not reported
Additional Code 2: Not reported
Additional Code 3: Not reported
Additional Code 4: Not reported
Additional Code 5: Not reported

Shipment Date: 20080228
Creation Date: 4/22/2008 18:30:50
Receipt Date: 20080228
Manifest ID: 003860954JJK
Trans EPA ID: CAD982413262
Trans Name: EVERGREEN ENVIRONMENTAL SERVICES
Trans 2 EPA ID: Not reported
Trans 2 Name: Not reported
TSDf EPA ID: CAD981696420
Trans Name: EVERGREEN ENVIRONMENTAL SVCS
TSDf Alt EPA ID: Not reported
TSDf Alt Name: Not reported
Waste Code Description: 221 - Waste oil and mixed oil
RCRA Code: Not reported
Meth Code: H141 - Storage, Bulking, And/Or Transfer Off Site--No
Treatment/Reovery (H010-H129) Or (H131-H135)

Quantity Tons: 19
Waste Quantity: 5000
Quantity Unit: G
Additional Code 1: Not reported
Additional Code 2: Not reported
Additional Code 3: Not reported
Additional Code 4: Not reported
Additional Code 5: Not reported

Shipment Date: 20080105
Creation Date: 3/24/2009 18:30:20
Receipt Date: 20090105
Manifest ID: 004961100JJK
Trans EPA ID: CAD982413262
Trans Name: EVERGREEN ENVIRONMENTAL SERVICES
Trans 2 EPA ID: Not reported
Trans 2 Name: Not reported
TSDf EPA ID: CAD981696420
Trans Name: EVERGREEN ENVIRONMENTAL SERVICES
TSDf Alt EPA ID: Not reported
TSDf Alt Name: Not reported
Waste Code Description: 221 - Waste oil and mixed oil
RCRA Code: Not reported
Meth Code: H141 - Storage, Bulking, And/Or Transfer Off Site--No
Treatment/Reovery (H010-H129) Or (H131-H135)

Quantity Tons: 17.86
Waste Quantity: 4700
Quantity Unit: G
Additional Code 1: Not reported

Map ID
Direction
Distance
Elevation

MAP FINDINGS

Site

Database(s)

EDR ID Number
EPA ID Number

LUBRICATING SPECIALTIES CO (Continued)

S113036779

Additional Code 2: Not reported
Additional Code 3: Not reported
Additional Code 4: Not reported
Additional Code 5: Not reported

Additional Info:

Year: 1995
Gen EPA ID: CAL000038079

Shipment Date: 19951218
Creation Date: 7/29/1996 0:00:00
Receipt Date: 19951218
Manifest ID: 95864683
Trans EPA ID: CAL000027724
Trans Name: Not reported
Trans 2 EPA ID: Not reported
Trans 2 Name: Not reported
TSDf EPA ID: CAD981696420
Trans Name: Not reported
TSDf Alt EPA ID: Not reported
TSDf Alt Name: Not reported
Waste Code Description: - Not reported
RCRA Code: Not reported
Meth Code: H01 - Transfer Station
Quantity Tons: 11.259
Waste Quantity: 2700
Quantity Unit: G
Additional Code 1: Not reported
Additional Code 2: Not reported
Additional Code 3: Not reported
Additional Code 4: Not reported
Additional Code 5: Not reported

Additional Info:

Year: 2012
Gen EPA ID: CAL000038079

Shipment Date: 20121220
Creation Date: 3/7/2013 22:15:08
Receipt Date: 20121227
Manifest ID: 010865871JJK
Trans EPA ID: CAD028277036
Trans Name: ASBURY ENVIRONMENTAL SERVICES
Trans 2 EPA ID: Not reported
Trans 2 Name: Not reported
TSDf EPA ID: CAD097030993
Trans Name: SIEMENS INDUSTRY INC
TSDf Alt EPA ID: Not reported
TSDf Alt Name: Not reported
Waste Code Description: 352 - Other organic solids
RCRA Code: Not reported
Meth Code: H141 - Storage, Bulking, And/Or Transfer Off Site--No Treatment/Reovery (H010-H129) Or (H131-H135)
Quantity Tons: 2.125
Waste Quantity: 4250
Quantity Unit: P

Map ID
Direction
Distance
Elevation

MAP FINDINGS

Site

Database(s)

EDR ID Number
EPA ID Number

LUBRICATING SPECIALTIES CO (Continued)

S113036779

Additional Code 1:	Not reported
Additional Code 2:	Not reported
Additional Code 3:	Not reported
Additional Code 4:	Not reported
Additional Code 5:	Not reported
Shipment Date:	20121220
Creation Date:	3/7/2013 22:15:18
Receipt Date:	20121226
Manifest ID:	010865876JJK
Trans EPA ID:	CAD028277036
Trans Name:	ASBURY ENVIRONMENTAL SERVICES
Trans 2 EPA ID:	Not reported
Trans 2 Name:	Not reported
TSDf EPA ID:	CAT080013352
Trans Name:	DEMENNO / KERDOON
TSDf Alt EPA ID:	Not reported
TSDf Alt Name:	Not reported
Waste Code Description:	343 - Unspecified organic liquid mixture
RCRA Code:	D001
Meth Code:	H039 - Other Recovery Of Reclamation For Reuse Including Acid Regeneration, Organics Recovery Ect
Quantity Tons:	1.36
Waste Quantity:	400
Quantity Unit:	G
Additional Code 1:	Not reported
Additional Code 2:	Not reported
Additional Code 3:	Not reported
Additional Code 4:	Not reported
Additional Code 5:	Not reported
Shipment Date:	20121116
Creation Date:	1/13/2013 22:15:14
Receipt Date:	20121116
Manifest ID:	010864822JJK
Trans EPA ID:	CAD028277036
Trans Name:	ASBURY ENVIRONMENTAL SERVICES
Trans 2 EPA ID:	Not reported
Trans 2 Name:	Not reported
TSDf EPA ID:	CAT080013352
Trans Name:	DEMENNO / KERDOON
TSDf Alt EPA ID:	Not reported
TSDf Alt Name:	Not reported
Waste Code Description:	222 - Oil/water separation sludge
RCRA Code:	Not reported
Meth Code:	H039 - Other Recovery Of Reclamation For Reuse Including Acid Regeneration, Organics Recovery Ect
Quantity Tons:	14.23
Waste Quantity:	28460
Quantity Unit:	P
Additional Code 1:	Not reported
Additional Code 2:	Not reported
Additional Code 3:	Not reported
Additional Code 4:	Not reported
Additional Code 5:	Not reported
Shipment Date:	20121115

Map ID
Direction
Distance
Elevation

MAP FINDINGS

Site

Database(s)

EDR ID Number
EPA ID Number

LUBRICATING SPECIALTIES CO (Continued)

S113036779

Creation Date: 1/13/2013 22:15:14
Receipt Date: 20121115
Manifest ID: 010864733JJK
Trans EPA ID: CAD028277036
Trans Name: ASBURY ENVIRONMENTAL SERVICES
Trans 2 EPA ID: Not reported
Trans 2 Name: Not reported
TSDf EPA ID: CAT080013352
Trans Name: DEMENNO / KERDOON
TSDf Alt EPA ID: Not reported
TSDf Alt Name: Not reported
Waste Code Description: 222 - Oil/water separation sludge
RCRA Code: Not reported
Meth Code: H039 - Other Recovery Of Reclamation For Reuse Including Acid
Regeneration, Organics Recovery Ect

Quantity Tons: 12.51
Waste Quantity: 3000
Quantity Unit: G
Additional Code 1: Not reported
Additional Code 2: Not reported
Additional Code 3: Not reported
Additional Code 4: Not reported
Additional Code 5: Not reported

Shipment Date: 20120131
Creation Date: 3/28/2012 20:30:25
Receipt Date: 20120201
Manifest ID: 008385290JJK
Trans EPA ID: CAD982413262
Trans Name: EVERGREEN ENVIRONMENTAL SERVICES
Trans 2 EPA ID: Not reported
Trans 2 Name: Not reported
TSDf EPA ID: CAD097030993
Trans Name: SIEMENS INDUSTRY
TSDf Alt EPA ID: Not reported
TSDf Alt Name: Not reported
Waste Code Description: 352 - Other organic solids
RCRA Code: Not reported
Meth Code: H141 - Storage, Bulking, And/Or Transfer Off Site--No
Treatment/Reovery (H010-H129) Or (H131-H135)

Quantity Tons: 0.846
Waste Quantity: 1692
Quantity Unit: P
Additional Code 1: Not reported
Additional Code 2: Not reported
Additional Code 3: Not reported
Additional Code 4: Not reported
Additional Code 5: Not reported

Additional Info:
Year: 1999
Gen EPA ID: CAL000038079

Shipment Date: 19990609
Creation Date: 7/30/1999 0:00:00
Receipt Date: 19990609
Manifest ID: 98742387

Map ID
Direction
Distance
Elevation

MAP FINDINGS

Site

Database(s)

EDR ID Number
EPA ID Number

LUBRICATING SPECIALTIES CO (Continued)

S113036779

Trans EPA ID:	CAD982413262
Trans Name:	Not reported
Trans 2 EPA ID:	Not reported
Trans 2 Name:	Not reported
TSDf EPA ID:	CAD981696420
Trans Name:	Not reported
TSDf Alt EPA ID:	Not reported
TSDf Alt Name:	Not reported
Waste Code Description:	221 - Waste oil and mixed oil
RCRA Code:	Not reported
Meth Code:	H01 - Transfer Station
Quantity Tons:	19
Waste Quantity:	5000
Quantity Unit:	G
Additional Code 1:	Not reported
Additional Code 2:	Not reported
Additional Code 3:	Not reported
Additional Code 4:	Not reported
Additional Code 5:	Not reported
Shipment Date:	19990415
Creation Date:	5/27/1999 0:00:00
Receipt Date:	19990415
Manifest ID:	98762335
Trans EPA ID:	CAD982413262
Trans Name:	Not reported
Trans 2 EPA ID:	Not reported
Trans 2 Name:	Not reported
TSDf EPA ID:	CAD981696420
Trans Name:	Not reported
TSDf Alt EPA ID:	Not reported
TSDf Alt Name:	Not reported
Waste Code Description:	221 - Waste oil and mixed oil
RCRA Code:	Not reported
Meth Code:	H01 - Transfer Station
Quantity Tons:	20.14
Waste Quantity:	5300
Quantity Unit:	G
Additional Code 1:	Not reported
Additional Code 2:	Not reported
Additional Code 3:	Not reported
Additional Code 4:	Not reported
Additional Code 5:	Not reported
Shipment Date:	19990113
Creation Date:	3/15/1999 0:00:00
Receipt Date:	19990113
Manifest ID:	98425446
Trans EPA ID:	CAD982413262
Trans Name:	Not reported
Trans 2 EPA ID:	Not reported
Trans 2 Name:	Not reported
TSDf EPA ID:	CAD981696420
Trans Name:	Not reported
TSDf Alt EPA ID:	Not reported
TSDf Alt Name:	Not reported
Waste Code Description:	221 - Waste oil and mixed oil

Map ID
Direction
Distance
Elevation

MAP FINDINGS

Site

Database(s)

EDR ID Number
EPA ID Number

LUBRICATING SPECIALTIES CO (Continued)

S113036779

RCRA Code: Not reported
Meth Code: H01 - Transfer Station
Quantity Tons: 17.48
Waste Quantity: 4600
Quantity Unit: G
Additional Code 1: Not reported
Additional Code 2: Not reported
Additional Code 3: Not reported
Additional Code 4: Not reported
Additional Code 5: Not reported

Additional Info:

Year: 2009
Gen EPA ID: CAL000038079

Shipment Date: 20091023
Creation Date: 1/8/2010 18:30:08
Receipt Date: 20091023
Manifest ID: 006019750JJK
Trans EPA ID: CAD982413262
Trans Name: EVERGREEN ENVIRONMENTAL SERVICES
Trans 2 EPA ID: Not reported
Trans 2 Name: Not reported
TSDf EPA ID: CAD981696420
Trans Name: EVERGREEN ENVIRONMENTAL SERVICES
TSDf Alt EPA ID: Not reported
TSDf Alt Name: Not reported
Waste Code Description: 221 - Waste oil and mixed oil
RCRA Code: Not reported
Meth Code: H141 - Storage, Bulking, And/Or Transfer Off Site--No Treatment/Reovery (H010-H129) Or (H131-H135)
Quantity Tons: 25.2928
Waste Quantity: 6656
Quantity Unit: G
Additional Code 1: Not reported
Additional Code 2: Not reported
Additional Code 3: Not reported
Additional Code 4: Not reported
Additional Code 5: Not reported

Shipment Date: 20090926
Creation Date: 11/3/2009 18:30:29
Receipt Date: 20090930
Manifest ID: 006130389JJK
Trans EPA ID: CAD982413262
Trans Name: EVERGREEN ENVIRONMENTAL SERVICES
Trans 2 EPA ID: Not reported
Trans 2 Name: Not reported
TSDf EPA ID: CAT000646117
Trans Name: CHEMICAL WASTE MANAGEMENT
TSDf Alt EPA ID: Not reported
TSDf Alt Name: Not reported
Waste Code Description: 491 - Unspecified sludge waste
RCRA Code: Not reported
Meth Code: H132 - Landfill Or Surface Impoundment That Will Be Closed As Landfill(To Include On-Site Treatment And/Or Stabilization)
Quantity Tons: 13.9695

Map ID
Direction
Distance
Elevation

MAP FINDINGS

Site

Database(s)

EDR ID Number
EPA ID Number

LUBRICATING SPECIALTIES CO (Continued)

S113036779

Waste Quantity: 3350
Quantity Unit: G
Additional Code 1: Not reported
Additional Code 2: Not reported
Additional Code 3: Not reported
Additional Code 4: Not reported
Additional Code 5: Not reported

Shipment Date: 20090922
Creation Date: 10/23/2009 18:30:20
Receipt Date: 20090923
Manifest ID: 006130054JJK
Trans EPA ID: CAD982413262
Trans Name: EVERGREEN ENVIRONMENTAL SERVICES
Trans 2 EPA ID: Not reported
Trans 2 Name: Not reported
TSDf EPA ID: CAT000646117
Trans Name: CHEMICAL WASTE MANAGEMENT
TSDf Alt EPA ID: Not reported
TSDf Alt Name: Not reported
Waste Code Description: 491 - Unspecified sludge waste
RCRA Code: Not reported
Meth Code: H132 - Landfill Or Surface Impoundment That Will Be Closed As
Landfill(To Include On-Site Treatment And/Or Stabilization)

Quantity Tons: 13.9695
Waste Quantity: 3350
Quantity Unit: G
Additional Code 1: Not reported
Additional Code 2: Not reported
Additional Code 3: Not reported
Additional Code 4: Not reported
Additional Code 5: Not reported

Shipment Date: 20090919
Creation Date: 11/25/2009 18:30:45
Receipt Date: 20090921
Manifest ID: 006019471JJK
Trans EPA ID: CAD982413262
Trans Name: EVERGREEN ENVIRONMENTAL SERVICES
Trans 2 EPA ID: Not reported
Trans 2 Name: Not reported
TSDf EPA ID: CAD981696420
Trans Name: EVERGREEN ENVIRONMENTAL SERVICES
TSDf Alt EPA ID: Not reported
TSDf Alt Name: Not reported
Waste Code Description: 221 - Waste oil and mixed oil
RCRA Code: Not reported
Meth Code: H141 - Storage, Bulking, And/Or Transfer Off Site--No
Treatment/Reovery (H010-H129) Or (H131-H135)

Quantity Tons: 23.3586
Waste Quantity: 6147
Quantity Unit: G
Additional Code 1: Not reported
Additional Code 2: Not reported
Additional Code 3: Not reported
Additional Code 4: Not reported
Additional Code 5: Not reported

Map ID
Direction
Distance
Elevation

MAP FINDINGS

Site

Database(s)

EDR ID Number
EPA ID Number

LUBRICATING SPECIALTIES CO (Continued)

S113036779

Shipment Date:	20090827
Creation Date:	10/23/2009 18:30:20
Receipt Date:	20090828
Manifest ID:	006019309JJK
Trans EPA ID:	CAD982413262
Trans Name:	EVERGREEN ENVIRONMENTAL SERVICES
Trans 2 EPA ID:	Not reported
Trans 2 Name:	Not reported
TSDf EPA ID:	CAD981696420
Trans Name:	EVERGREEN ENVIRONMENTAL SERVICES
TSDf Alt EPA ID:	Not reported
TSDf Alt Name:	Not reported
Waste Code Description:	223 - Unspecified oil-containing waste
RCRA Code:	Not reported
Meth Code:	H141 - Storage, Bulking, And/Or Transfer Off Site--No Treatment/Reovery (H010-H129) Or (H131-H135)
Quantity Tons:	17.931
Waste Quantity:	4300
Quantity Unit:	G
Additional Code 1:	Not reported
Additional Code 2:	Not reported
Additional Code 3:	Not reported
Additional Code 4:	Not reported
Additional Code 5:	Not reported
Shipment Date:	20090826
Creation Date:	10/23/2009 18:30:20
Receipt Date:	20090827
Manifest ID:	006019261JJK
Trans EPA ID:	CAD982413262
Trans Name:	EVERGREEN ENVIRONMENTAL SERVICES
Trans 2 EPA ID:	Not reported
Trans 2 Name:	Not reported
TSDf EPA ID:	CAD981696420
Trans Name:	EVERGREEN ENVIRONMENTAL SERVICES
TSDf Alt EPA ID:	Not reported
TSDf Alt Name:	Not reported
Waste Code Description:	221 - Waste oil and mixed oil
RCRA Code:	Not reported
Meth Code:	H141 - Storage, Bulking, And/Or Transfer Off Site--No Treatment/Reovery (H010-H129) Or (H131-H135)
Quantity Tons:	14.44
Waste Quantity:	3800
Quantity Unit:	G
Additional Code 1:	Not reported
Additional Code 2:	Not reported
Additional Code 3:	Not reported
Additional Code 4:	Not reported
Additional Code 5:	Not reported
Shipment Date:	20090825
Creation Date:	9/30/2009 18:30:20
Receipt Date:	20090825
Manifest ID:	006020967JJK
Trans EPA ID:	CAD982413262
Trans Name:	EVERGREEN ENVIRONMENTAL SERVICES
Trans 2 EPA ID:	Not reported

Map ID
Direction
Distance
Elevation

MAP FINDINGS

Site

Database(s)

EDR ID Number
EPA ID Number

LUBRICATING SPECIALTIES CO (Continued)

S113036779

Trans 2 Name:	Not reported
TSDf EPA ID:	CAD981696420
Trans Name:	EVERGREEN ENVIRONMENTAL SVCS
TSDf Alt EPA ID:	Not reported
TSDf Alt Name:	Not reported
Waste Code Description:	352 - Other organic solids
RCRA Code:	Not reported
Meth Code:	H141 - Storage, Bulking, And/Or Transfer Off Site--No Treatment/Reovery (H010-H129) Or (H131-H135)
Quantity Tons:	5.4
Waste Quantity:	10800
Quantity Unit:	P
Additional Code 1:	Not reported
Additional Code 2:	Not reported
Additional Code 3:	Not reported
Additional Code 4:	Not reported
Additional Code 5:	Not reported
Shipment Date:	20090825
Creation Date:	10/23/2009 18:30:20
Receipt Date:	20090826
Manifest ID:	006019255JJK
Trans EPA ID:	CAD982413262
Trans Name:	EVERGREEN ENVIRONMENTAL SERVICES
Trans 2 EPA ID:	Not reported
Trans 2 Name:	Not reported
TSDf EPA ID:	CAD981696420
Trans Name:	EVERGREEN ENVIRONMENTAL SERVICES
TSDf Alt EPA ID:	Not reported
TSDf Alt Name:	Not reported
Waste Code Description:	221 - Waste oil and mixed oil
RCRA Code:	Not reported
Meth Code:	H141 - Storage, Bulking, And/Or Transfer Off Site--No Treatment/Reovery (H010-H129) Or (H131-H135)
Quantity Tons:	16.72
Waste Quantity:	4400
Quantity Unit:	G
Additional Code 1:	Not reported
Additional Code 2:	Not reported
Additional Code 3:	Not reported
Additional Code 4:	Not reported
Additional Code 5:	Not reported
Shipment Date:	20090814
Creation Date:	10/6/2009 18:30:28
Receipt Date:	20090814
Manifest ID:	006019225JJK
Trans EPA ID:	CAD982413262
Trans Name:	EVERGREEN ENVIRONMENTAL SERVICES
Trans 2 EPA ID:	Not reported
Trans 2 Name:	Not reported
TSDf EPA ID:	CAD981696420
Trans Name:	EVERGREEN ENVIRONMENTAL SERVICES
TSDf Alt EPA ID:	Not reported
TSDf Alt Name:	Not reported
Waste Code Description:	221 - Waste oil and mixed oil
RCRA Code:	Not reported

Map ID
Direction
Distance
Elevation

MAP FINDINGS

Site

Database(s)

EDR ID Number
EPA ID Number

LUBRICATING SPECIALTIES CO (Continued)

S113036779

Meth Code: H141 - Storage, Bulking, And/Or Transfer Off Site--No Treatment/Reovery (H010-H129) Or (H131-H135)
Quantity Tons: 16.7086
Waste Quantity: 4397
Quantity Unit: G
Additional Code 1: Not reported
Additional Code 2: Not reported
Additional Code 3: Not reported
Additional Code 4: Not reported
Additional Code 5: Not reported

Shipment Date: 20090526
Creation Date: 7/2/2009 18:30:26
Receipt Date: 20090526
Manifest ID: 004966339JJK
Trans EPA ID: CAD982413262
Trans Name: EVERGREEN ENVIRONMENTAL SERVICES
Trans 2 EPA ID: Not reported
Trans 2 Name: Not reported
TSDf EPA ID: CAD981696420
Trans Name: EVERGREEN ENVIRONMENTAL SERVICES
TSDf Alt EPA ID: Not reported
TSDf Alt Name: Not reported
Waste Code Description: 221 - Waste oil and mixed oil
RCRA Code: Not reported
Meth Code: H141 - Storage, Bulking, And/Or Transfer Off Site--No Treatment/Reovery (H010-H129) Or (H131-H135)

Quantity Tons: 15.01
Waste Quantity: 3950
Quantity Unit: G
Additional Code 1: Not reported
Additional Code 2: Not reported
Additional Code 3: Not reported
Additional Code 4: Not reported
Additional Code 5: Not reported

Additional Info:
Year: 2007
Gen EPA ID: CAL000038079

Shipment Date: 20071016
Creation Date: 1/8/2008 18:31:04
Receipt Date: 20071016
Manifest ID: 002471208JJK
Trans EPA ID: CAD982413262
Trans Name: EVERGREEN ENVIRONMENTAL SERVICES
Trans 2 EPA ID: Not reported
Trans 2 Name: Not reported
TSDf EPA ID: CAD981696420
Trans Name: EVERGREEN ENVIRONMENTAL SVCS
TSDf Alt EPA ID: Not reported
TSDf Alt Name: Not reported
Waste Code Description: 221 - Waste oil and mixed oil
RCRA Code: Not reported
Meth Code: H141 - Storage, Bulking, And/Or Transfer Off Site--No Treatment/Reovery (H010-H129) Or (H131-H135)
Quantity Tons: 15.2

Map ID
Direction
Distance
Elevation

MAP FINDINGS

Site

Database(s)

EDR ID Number
EPA ID Number

LUBRICATING SPECIALTIES CO (Continued)

S113036779

Waste Quantity:	4000
Quantity Unit:	G
Additional Code 1:	Not reported
Additional Code 2:	Not reported
Additional Code 3:	Not reported
Additional Code 4:	Not reported
Additional Code 5:	Not reported
Shipment Date:	20070807
Creation Date:	12/28/2007 18:31:37
Receipt Date:	20070810
Manifest ID:	001465977JJK
Trans EPA ID:	CAD982413262
Trans Name:	EVERGREEN ENVIRONMENTAL SERVICES
Trans 2 EPA ID:	Not reported
Trans 2 Name:	Not reported
TSDf EPA ID:	CAD981696420
Trans Name:	EVERGREEN ENVIRONMENTAL SERVICES
TSDf Alt EPA ID:	Not reported
TSDf Alt Name:	Not reported
Waste Code Description:	221 - Waste oil and mixed oil
RCRA Code:	Not reported
Meth Code:	H141 - Storage, Bulking, And/Or Transfer Off Site--No Treatment/Reovery (H010-H129) Or (H131-H135)
Quantity Tons:	20.9
Waste Quantity:	5500
Quantity Unit:	G
Additional Code 1:	Not reported
Additional Code 2:	Not reported
Additional Code 3:	Not reported
Additional Code 4:	Not reported
Additional Code 5:	Not reported
Shipment Date:	20070724
Creation Date:	12/10/2007 18:30:13
Receipt Date:	20070730
Manifest ID:	001461307JJK
Trans EPA ID:	CAD982413262
Trans Name:	EVERGREEN ENVIRONMENTAL SERVICES
Trans 2 EPA ID:	Not reported
Trans 2 Name:	Not reported
TSDf EPA ID:	CAD028409019
Trans Name:	CROSBY AND OVERTON
TSDf Alt EPA ID:	Not reported
TSDf Alt Name:	Not reported
Waste Code Description:	343 - Unspecified organic liquid mixture
RCRA Code:	Not reported
Meth Code:	H141 - Storage, Bulking, And/Or Transfer Off Site--No Treatment/Reovery (H010-H129) Or (H131-H135)
Quantity Tons:	0.187
Waste Quantity:	55
Quantity Unit:	G
Additional Code 1:	Not reported
Additional Code 2:	Not reported
Additional Code 3:	Not reported
Additional Code 4:	Not reported
Additional Code 5:	Not reported

Map ID
Direction
Distance
Elevation

MAP FINDINGS

Site

Database(s)

EDR ID Number
EPA ID Number

LUBRICATING SPECIALTIES CO (Continued)

S113036779

Shipment Date:	20070724
Creation Date:	11/5/2007 18:30:21
Receipt Date:	20070727
Manifest ID:	001465999JJK
Trans EPA ID:	CAD982413262
Trans Name:	EVERGREEN ENVIRONMENTAL SERVICES
Trans 2 EPA ID:	Not reported
Trans 2 Name:	Not reported
TSDf EPA ID:	CAD981696420
Trans Name:	EVERGREEN ENVIRONMENTAL SERVICES
TSDf Alt EPA ID:	Not reported
TSDf Alt Name:	Not reported
Waste Code Description:	352 - Other organic solids
RCRA Code:	Not reported
Meth Code:	H141 - Storage, Bulking, And/Or Transfer Off Site--No Treatment/Reovery (H010-H129) Or (H131-H135)
Quantity Tons:	0.55
Waste Quantity:	1100
Quantity Unit:	P
Additional Code 1:	Not reported
Additional Code 2:	Not reported
Additional Code 3:	Not reported
Additional Code 4:	Not reported
Additional Code 5:	Not reported
Shipment Date:	20070321
Creation Date:	2/4/2008 18:30:07
Receipt Date:	20070326
Manifest ID:	001712813JJK
Trans EPA ID:	CAD982413262
Trans Name:	EVERGREEN ENVIRONMENTAL SERVICES
Trans 2 EPA ID:	Not reported
Trans 2 Name:	Not reported
TSDf EPA ID:	CAD028409019
Trans Name:	CROSBY & OVERTON
TSDf Alt EPA ID:	Not reported
TSDf Alt Name:	Not reported
Waste Code Description:	135 - Unspecified aqueous solution
RCRA Code:	Not reported
Meth Code:	H141 - Storage, Bulking, And/Or Transfer Off Site--No Treatment/Reovery (H010-H129) Or (H131-H135)
Quantity Tons:	0.924
Waste Quantity:	220
Quantity Unit:	G
Additional Code 1:	Not reported
Additional Code 2:	Not reported
Additional Code 3:	Not reported
Additional Code 4:	Not reported
Additional Code 5:	Not reported
Shipment Date:	20070321
Creation Date:	2/4/2008 18:30:07
Receipt Date:	20070326
Manifest ID:	001712813JJK
Trans EPA ID:	CAD982413262
Trans Name:	EVERGREEN ENVIRONMENTAL SERVICES
Trans 2 EPA ID:	Not reported

Map ID
Direction
Distance
Elevation

MAP FINDINGS

Site

Database(s)

EDR ID Number
EPA ID Number

LUBRICATING SPECIALTIES CO (Continued)

S113036779

Trans 2 Name: Not reported
TSDf EPA ID: CAD028409019
Trans Name: CROSBY & OVERTON
TSDf Alt EPA ID: Not reported
TSDf Alt Name: Not reported
Waste Code Description: 352 - Other organic solids
RCRA Code: Not reported
Meth Code: H141 - Storage, Bulking, And/Or Transfer Off Site--No Treatment/Reovery (H010-H129) Or (H131-H135)

Quantity Tons: 1.625
Waste Quantity: 3250
Quantity Unit: P
Additional Code 1: Not reported
Additional Code 2: Not reported
Additional Code 3: Not reported
Additional Code 4: Not reported
Additional Code 5: Not reported

Shipment Date: 20070321
Creation Date: 2/4/2008 18:30:07
Receipt Date: 20070326
Manifest ID: 001712813JJK
Trans EPA ID: CAD982413262
Trans Name: EVERGREEN ENVIRONMENTAL SERVICES
Trans 2 EPA ID: Not reported
Trans 2 Name: Not reported
TSDf EPA ID: CAD028409019
Trans Name: CROSBY & OVERTON
TSDf Alt EPA ID: Not reported
TSDf Alt Name: Not reported
Waste Code Description: 352 - Other organic solids
RCRA Code: Not reported
Meth Code: H141 - Storage, Bulking, And/Or Transfer Off Site--No Treatment/Reovery (H010-H129) Or (H131-H135)

Quantity Tons: 1.5
Waste Quantity: 3000
Quantity Unit: P
Additional Code 1: Not reported
Additional Code 2: Not reported
Additional Code 3: Not reported
Additional Code 4: Not reported
Additional Code 5: Not reported

Shipment Date: 20070321
Creation Date: Not reported
Receipt Date: Not reported
Manifest ID: 001712813JJK
Trans EPA ID: CAD982413262
Trans Name: EVERGREEN ENVIRONMENTAL SERVICES
Trans 2 EPA ID: Not reported
Trans 2 Name: Not reported
TSDf EPA ID: CAD028409019
Trans Name: CROSBY & OVERTON
TSDf Alt EPA ID: Not reported
TSDf Alt Name: Not reported
Waste Code Description: 214 - Unspecified solvent mixture
RCRA Code: D001

Map ID
Direction
Distance
Elevation

MAP FINDINGS

Site

Database(s)

EDR ID Number
EPA ID Number

LUBRICATING SPECIALTIES CO (Continued)

S113036779

Meth Code: - Not reported
Quantity Tons: 0.198
Waste Quantity: 55
Quantity Unit: G
Additional Code 1: Not reported
Additional Code 2: Not reported
Additional Code 3: Not reported
Additional Code 4: Not reported
Additional Code 5: Not reported

Shipment Date: 20070321
Creation Date: Not reported
Receipt Date: Not reported
Manifest ID: 001712813JJK
Trans EPA ID: CAD982413262
Trans Name: EVERGREEN ENVIRONMENTAL SERVICES
Trans 2 EPA ID: Not reported
Trans 2 Name: Not reported
TSDf EPA ID: CAD028409019
Trans Name: CROSBY & OVERTON
TSDf Alt EPA ID: Not reported
TSDf Alt Name: Not reported
Waste Code Description: 214 - Unspecified solvent mixture

RCRA Code: D001
Meth Code: - Not reported
Quantity Tons: 0.108
Waste Quantity: 30
Quantity Unit: G
Additional Code 1: Not reported
Additional Code 2: Not reported
Additional Code 3: Not reported
Additional Code 4: Not reported
Additional Code 5: Not reported

Shipment Date: 20070321
Creation Date: 2/4/2008 18:30:07
Receipt Date: 20070326
Manifest ID: 001712813JJK
Trans EPA ID: CAD982413262
Trans Name: EVERGREEN ENVIRONMENTAL SERVICES
Trans 2 EPA ID: Not reported
Trans 2 Name: Not reported
TSDf EPA ID: CAD028409019
Trans Name: CROSBY & OVERTON
TSDf Alt EPA ID: Not reported
TSDf Alt Name: Not reported
Waste Code Description: 135 - Unspecified aqueous solution
RCRA Code: Not reported
Meth Code: H061 - Fuel Blending Prior To Energy Recovery At Another Site
Quantity Tons: 2.31
Waste Quantity: 550
Quantity Unit: G
Additional Code 1: Not reported
Additional Code 2: Not reported
Additional Code 3: Not reported
Additional Code 4: Not reported
Additional Code 5: Not reported

Map ID
Direction
Distance
Elevation

MAP FINDINGS

Site

Database(s)

EDR ID Number
EPA ID Number

LUBRICATING SPECIALTIES CO (Continued)

S113036779

Additional Info:

Year:	2013
Gen EPA ID:	CAL000038079
Shipment Date:	20131108
Creation Date:	1/12/2014 22:15:07
Receipt Date:	20131113
Manifest ID:	011817968JJK
Trans EPA ID:	CAD028277036
Trans Name:	ASBURY ENVIRONMENTAL SERVICES
Trans 2 EPA ID:	Not reported
Trans 2 Name:	Not reported
TSDf EPA ID:	CAT080013352
Trans Name:	DEMENNO / KERDOON
TSDf Alt EPA ID:	Not reported
TSDf Alt Name:	Not reported
Waste Code Description:	221 - Waste oil and mixed oil
RCRA Code:	Not reported
Meth Code:	H039 - Other Recovery Of Reclamation For Reuse Including Acid Regeneration, Organics Recovery Ect
Quantity Tons:	7.8318
Waste Quantity:	2061
Quantity Unit:	G
Additional Code 1:	Not reported
Additional Code 2:	Not reported
Additional Code 3:	Not reported
Additional Code 4:	Not reported
Additional Code 5:	Not reported
Shipment Date:	20130911
Creation Date:	10/26/2013 22:15:06
Receipt Date:	20130912
Manifest ID:	011887035JJK
Trans EPA ID:	CAD028277036
Trans Name:	ASBURY ENVIRONMENTAL SERVICES
Trans 2 EPA ID:	Not reported
Trans 2 Name:	Not reported
TSDf EPA ID:	CAD097030993
Trans Name:	SIEMENS WATER TECHNOLOGIES LLC
TSDf Alt EPA ID:	Not reported
TSDf Alt Name:	Not reported
Waste Code Description:	352 - Other organic solids
RCRA Code:	Not reported
Meth Code:	H141 - Storage, Bulking, And/Or Transfer Off Site--No Treatment/Reovery (H010-H129) Or (H131-H135)
Quantity Tons:	0.4
Waste Quantity:	800
Quantity Unit:	P
Additional Code 1:	Not reported
Additional Code 2:	Not reported
Additional Code 3:	Not reported
Additional Code 4:	Not reported
Additional Code 5:	Not reported
Shipment Date:	20130813
Creation Date:	10/16/2013 22:15:14
Receipt Date:	20130813

Map ID
Direction
Distance
Elevation

MAP FINDINGS

Site

Database(s)

EDR ID Number
EPA ID Number

LUBRICATING SPECIALTIES CO (Continued)

S113036779

Manifest ID: 011883456JJK
Trans EPA ID: CAD028277036
Trans Name: ASBURY ENVIRONMENTAL SERVICES
Trans 2 EPA ID: Not reported
Trans 2 Name: Not reported
TSDf EPA ID: CAT080013352
Trans Name: DEMENNO / KERDOON
TSDf Alt EPA ID: Not reported
TSDf Alt Name: Not reported
Waste Code Description: 221 - Waste oil and mixed oil
RCRA Code: Not reported
Meth Code: H039 - Other Recovery Of Reclamation For Reuse Including Acid
Regeneration, Organics Recovery Ect
Quantity Tons: 19.38
Waste Quantity: 5100
Quantity Unit: G
Additional Code 1: Not reported
Additional Code 2: Not reported
Additional Code 3: Not reported
Additional Code 4: Not reported
Additional Code 5: Not reported
Shipment Date: 20130612
Creation Date: 9/9/2013 22:15:10
Receipt Date: 20130620
Manifest ID: 011354308JJK
Trans EPA ID: CAD028277036
Trans Name: ASBURY ENVIRONMENTAL SERVICES
Trans 2 EPA ID: Not reported
Trans 2 Name: Not reported
TSDf EPA ID: CAD097030993
Trans Name: SIEMENS INDUSTRY INC
TSDf Alt EPA ID: Not reported
TSDf Alt Name: Not reported
Waste Code Description: 352 - Other organic solids
RCRA Code: Not reported
Meth Code: H141 - Storage, Bulking, And/Or Transfer Off Site--No
Treatment/Reovery (H010-H129) Or (H131-H135)
Quantity Tons: 0.95
Waste Quantity: 1900
Quantity Unit: P
Additional Code 1: Not reported
Additional Code 2: Not reported
Additional Code 3: Not reported
Additional Code 4: Not reported
Additional Code 5: Not reported
Shipment Date: 20130321
Creation Date: 5/8/2013 22:15:09
Receipt Date: 20130328
Manifest ID: 010866012JJK
Trans EPA ID: CAD028277036
Trans Name: ASBURY ENVIRONMENTAL SERVICES
Trans 2 EPA ID: Not reported
Trans 2 Name: Not reported
TSDf EPA ID: CAD097030993
Trans Name: SIEMENS INDUSTRY INC

Map ID
Direction
Distance
Elevation

MAP FINDINGS

Site

Database(s)

EDR ID Number
EPA ID Number

LUBRICATING SPECIALTIES CO (Continued)

S113036779

TSDf Alt EPA ID:	Not reported
TSDf Alt Name:	Not reported
Waste Code Description:	352 - Other organic solids
RCRA Code:	Not reported
Meth Code:	H141 - Storage, Bulking, And/Or Transfer Off Site--No Treatment/Reovery (H010-H129) Or (H131-H135)
Quantity Tons:	1.2
Waste Quantity:	2400
Quantity Unit:	P
Additional Code 1:	Not reported
Additional Code 2:	Not reported
Additional Code 3:	Not reported
Additional Code 4:	Not reported
Additional Code 5:	Not reported
Shipment Date:	20130321
Creation Date:	5/14/2013 22:15:15
Receipt Date:	20130321
Manifest ID:	010866027JJK
Trans EPA ID:	CAD028277036
Trans Name:	ASBURY ENVIRONMENTAL SERVICES
Trans 2 EPA ID:	Not reported
Trans 2 Name:	Not reported
TSDf EPA ID:	CAT080013352
Trans Name:	DEMENNO / KERDOON
TSDf Alt EPA ID:	Not reported
TSDf Alt Name:	Not reported
Waste Code Description:	221 - Waste oil and mixed oil
RCRA Code:	Not reported
Meth Code:	H039 - Other Recovery Of Reclamation For Reuse Including Acid Regeneration, Organics Recovery Ect
Quantity Tons:	1.9
Waste Quantity:	500
Quantity Unit:	G
Additional Code 1:	Not reported
Additional Code 2:	Not reported
Additional Code 3:	Not reported
Additional Code 4:	Not reported
Additional Code 5:	Not reported
Additional Info:	
Year:	1994
Gen EPA ID:	CAL000038079
Shipment Date:	19940819
Creation Date:	10/17/1995 0:00:00
Receipt Date:	19940819
Manifest ID:	93636412
Trans EPA ID:	CAD980694848
Trans Name:	Not reported
Trans 2 EPA ID:	Not reported
Trans 2 Name:	Not reported
TSDf EPA ID:	CAD099452708
Trans Name:	Not reported
TSDf Alt EPA ID:	Not reported
TSDf Alt Name:	Not reported
Waste Code Description:	221 - Waste oil and mixed oil

Map ID
Direction
Distance
Elevation

MAP FINDINGS

Site

Database(s)

EDR ID Number
EPA ID Number

LUBRICATING SPECIALTIES CO (Continued)

S113036779

RCRA Code:	Not reported
Meth Code:	R01 - Recycler
Quantity Tons:	11.02
Waste Quantity:	2900
Quantity Unit:	G
Additional Code 1:	Not reported
Additional Code 2:	Not reported
Additional Code 3:	Not reported
Additional Code 4:	Not reported
Additional Code 5:	Not reported
Shipment Date:	19940617
Creation Date:	10/10/1995 0:00:00
Receipt Date:	19940617
Manifest ID:	93625339
Trans EPA ID:	CAD980694848
Trans Name:	Not reported
Trans 2 EPA ID:	Not reported
Trans 2 Name:	Not reported
TSDf EPA ID:	CAD099452708
Trans Name:	Not reported
TSDf Alt EPA ID:	Not reported
TSDf Alt Name:	Not reported
Waste Code Description:	221 - Waste oil and mixed oil
RCRA Code:	Not reported
Meth Code:	R01 - Recycler
Quantity Tons:	10.64
Waste Quantity:	2800
Quantity Unit:	G
Additional Code 1:	Not reported
Additional Code 2:	Not reported
Additional Code 3:	Not reported
Additional Code 4:	Not reported
Additional Code 5:	Not reported
Shipment Date:	19940613
Creation Date:	10/10/1995 0:00:00
Receipt Date:	19940613
Manifest ID:	93625259
Trans EPA ID:	CAD980694848
Trans Name:	Not reported
Trans 2 EPA ID:	Not reported
Trans 2 Name:	Not reported
TSDf EPA ID:	CAD099452708
Trans Name:	Not reported
TSDf Alt EPA ID:	Not reported
TSDf Alt Name:	Not reported
Waste Code Description:	221 - Waste oil and mixed oil
RCRA Code:	Not reported
Meth Code:	R01 - Recycler
Quantity Tons:	10.64
Waste Quantity:	2800
Quantity Unit:	G
Additional Code 1:	Not reported
Additional Code 2:	Not reported
Additional Code 3:	Not reported
Additional Code 4:	Not reported

Map ID
Direction
Distance
Elevation

MAP FINDINGS

Site

Database(s)

EDR ID Number
EPA ID Number

LUBRICATING SPECIALTIES CO (Continued)

S113036779

Additional Code 5: Not reported

Shipment Date: 19940603
Creation Date: 3/26/1996 0:00:00
Receipt Date: 19940603
Manifest ID: 93625187
Trans EPA ID: CAD980694848
Trans Name: Not reported
Trans 2 EPA ID: Not reported
Trans 2 Name: Not reported
TSDf EPA ID: CAD099452708
Trans Name: Not reported
TSDf Alt EPA ID: CAD099452708
TSDf Alt Name: Not reported
Waste Code Description: 221 - Waste oil and mixed oil
RCRA Code: Not reported
Meth Code: R01 - Recycler
Quantity Tons: 11.4
Waste Quantity: 3000
Quantity Unit: G
Additional Code 1: Not reported
Additional Code 2: Not reported
Additional Code 3: Not reported
Additional Code 4: Not reported
Additional Code 5: Not reported

Shipment Date: 19940303
Creation Date: 10/5/1995 0:00:00
Receipt Date: 19940303
Manifest ID: 93167977
Trans EPA ID: CAD982369993
Trans Name: Not reported
Trans 2 EPA ID: Not reported
Trans 2 Name: Not reported
TSDf EPA ID: CAT080013352
Trans Name: Not reported
TSDf Alt EPA ID: Not reported
TSDf Alt Name: Not reported
Waste Code Description: 221 - Waste oil and mixed oil
RCRA Code: Not reported
Meth Code: R01 - Recycler
Quantity Tons: 19
Waste Quantity: 5000
Quantity Unit: G
Additional Code 1: Not reported
Additional Code 2: Not reported
Additional Code 3: Not reported
Additional Code 4: Not reported
Additional Code 5: Not reported

Additional Info:
Year: 2010
Gen EPA ID: CAL000038079

Shipment Date: 20100521
Creation Date: 8/26/2010 18:30:18
Receipt Date: 20100526

Map ID
Direction
Distance
Elevation

MAP FINDINGS

Site

Database(s)

EDR ID Number
EPA ID Number

LUBRICATING SPECIALTIES CO (Continued)

S113036779

Manifest ID: 006018734JJK
Trans EPA ID: CAD982413262
Trans Name: EVERGREEN ENVIRONMENTAL SERVICES
Trans 2 EPA ID: Not reported
Trans 2 Name: Not reported
TSDf EPA ID: CAT000646117
Trans Name: CHEMICAL WASTE MANAGEMENT
TSDf Alt EPA ID: Not reported
TSDf Alt Name: Not reported
Waste Code Description: 491 - Unspecified sludge waste
RCRA Code: Not reported
Meth Code: H132 - Landfill Or Surface Impoundment That Will Be Closed As
Landfill(To Include On-Site Treatment And/Or Stabilization)
Quantity Tons: 0.3336
Waste Quantity: 80
Quantity Unit: G
Additional Code 1: Not reported
Additional Code 2: Not reported
Additional Code 3: Not reported
Additional Code 4: Not reported
Additional Code 5: Not reported
Shipment Date: 20100405
Creation Date: 6/29/2010 18:30:18
Receipt Date: 20100407
Manifest ID: 006018731JJK
Trans EPA ID: CAD982413262
Trans Name: EVERGREEN ENVIRONMENTAL SERVICES
Trans 2 EPA ID: Not reported
Trans 2 Name: Not reported
TSDf EPA ID: CAT000646117
Trans Name: CHEMICAL WASTE MANAGEMENT
TSDf Alt EPA ID: Not reported
TSDf Alt Name: Not reported
Waste Code Description: 181 - Other inorganic solid waste Organics
RCRA Code: Not reported
Meth Code: H132 - Landfill Or Surface Impoundment That Will Be Closed As
Landfill(To Include On-Site Treatment And/Or Stabilization)
Quantity Tons: 0.696
Waste Quantity: 1392
Quantity Unit: P
Additional Code 1: Not reported
Additional Code 2: Not reported
Additional Code 3: Not reported
Additional Code 4: Not reported
Additional Code 5: Not reported
Shipment Date: 20100405
Creation Date: 5/16/2013 22:15:09
Receipt Date: Not reported
Manifest ID: 006018732JJK
Trans EPA ID: CAD982413262
Trans Name: EVERGREEN ENVIRONMENTAL SERVICES
Trans 2 EPA ID: CAR000181297
Trans 2 Name: WM LAMP TRACKER INC
TSDf EPA ID: AZD983476680
Trans Name: Not reported

Map ID
Direction
Distance
Elevation

MAP FINDINGS

Site

Database(s)

EDR ID Number
EPA ID Number

LUBRICATING SPECIALTIES CO (Continued)

S113036779

TSDf Alt EPA ID:	AZD982434185
TSDf Alt Name:	WM LAMP TRACKER
Waste Code Description:	181 - Other inorganic solid waste Organics
RCRA Code:	D009
Meth Code:	- Not reported
Quantity Tons:	Not reported
Waste Quantity:	Not reported
Quantity Unit:	P
Additional Code 1:	Not reported
Additional Code 2:	Not reported
Additional Code 3:	Not reported
Additional Code 4:	Not reported
Additional Code 5:	Not reported
Shipment Date:	20100405
Creation Date:	6/30/2010 18:30:08
Receipt Date:	20100406
Manifest ID:	006909235JJK
Trans EPA ID:	CAD982413262
Trans Name:	EVERGREEN ENVIRONMENTAL SERVICES
Trans 2 EPA ID:	Not reported
Trans 2 Name:	Not reported
TSDf EPA ID:	CAD008488025
Trans Name:	PHIBRO TECH
TSDf Alt EPA ID:	CAL000038079
TSDf Alt Name:	LUBRICATING SPECIALTIES CORP
Waste Code Description:	141 - Off-specification, aged, or surplus inorganics
RCRA Code:	D002
Meth Code:	- Not reported
Quantity Tons:	0.22935
Waste Quantity:	55
Quantity Unit:	G
Additional Code 1:	Not reported
Additional Code 2:	Not reported
Additional Code 3:	Not reported
Additional Code 4:	Not reported
Additional Code 5:	Not reported
Shipment Date:	20100312
Creation Date:	5/27/2010 18:30:53
Receipt Date:	20100317
Manifest ID:	006018739JJK
Trans EPA ID:	CAD982413262
Trans Name:	EVERGREEN ENVIRONMENTAL SERVICES
Trans 2 EPA ID:	Not reported
Trans 2 Name:	Not reported
TSDf EPA ID:	CAT000646117
Trans Name:	CHEMICAL WASTE MANAGEMENT
TSDf Alt EPA ID:	Not reported
TSDf Alt Name:	Not reported
Waste Code Description:	- Not reported
RCRA Code:	Not reported
Meth Code:	- Not reported
Quantity Tons:	Not reported
Waste Quantity:	Not reported
Quantity Unit:	P
Additional Code 1:	Not reported

Map ID
Direction
Distance
Elevation

MAP FINDINGS

Site

Database(s)

EDR ID Number
EPA ID Number

LUBRICATING SPECIALTIES CO (Continued)

S113036779

Additional Code 2:	Not reported
Additional Code 3:	Not reported
Additional Code 4:	Not reported
Additional Code 5:	Not reported
Shipment Date:	20100312
Creation Date:	5/27/2010 18:30:53
Receipt Date:	20100317
Manifest ID:	006018739JJK
Trans EPA ID:	CAD982413262
Trans Name:	EVERGREEN ENVIRONMENTAL SERVICES
Trans 2 EPA ID:	Not reported
Trans 2 Name:	Not reported
TSDf EPA ID:	CAT000646117
Trans Name:	CHEMICAL WASTE MANAGEMENT
TSDf Alt EPA ID:	Not reported
TSDf Alt Name:	Not reported
Waste Code Description:	181 - Other inorganic solid waste Organics
RCRA Code:	Not reported
Meth Code:	H132 - Landfill Or Surface Impoundment That Will Be Closed As Landfill(To Include On-Site Treatment And/Or Stabilization)
Quantity Tons:	1.075
Waste Quantity:	2150
Quantity Unit:	P
Additional Code 1:	Not reported
Additional Code 2:	Not reported
Additional Code 3:	Not reported
Additional Code 4:	Not reported
Additional Code 5:	Not reported
Shipment Date:	20100225
Creation Date:	5/27/2010 18:30:25
Receipt Date:	20100303
Manifest ID:	002591498FLE
Trans EPA ID:	CAD982413262
Trans Name:	EVERGREEN ENVIRONMENTAL SERVICES
Trans 2 EPA ID:	Not reported
Trans 2 Name:	Not reported
TSDf EPA ID:	CAT000646117
Trans Name:	CHEMICAL WASTE MANAGEMENT
TSDf Alt EPA ID:	Not reported
TSDf Alt Name:	Not reported
Waste Code Description:	181 - Other inorganic solid waste Organics
RCRA Code:	Not reported
Meth Code:	H132 - Landfill Or Surface Impoundment That Will Be Closed As Landfill(To Include On-Site Treatment And/Or Stabilization)
Quantity Tons:	0.7355
Waste Quantity:	1471
Quantity Unit:	P
Additional Code 1:	Not reported
Additional Code 2:	Not reported
Additional Code 3:	Not reported
Additional Code 4:	Not reported
Additional Code 5:	Not reported
Shipment Date:	20100219
Creation Date:	5/20/2010 18:30:54

Map ID
Direction
Distance
Elevation

MAP FINDINGS

Site

Database(s)

EDR ID Number
EPA ID Number

LUBRICATING SPECIALTIES CO (Continued)

S113036779

Receipt Date: 20100225
Manifest ID: 006129840JJK
Trans EPA ID: CAD982413262
Trans Name: EVERGREEN ENVIRONMENTAL SERVICES
Trans 2 EPA ID: Not reported
Trans 2 Name: Not reported
TSDf EPA ID: CAD044429835
Trans Name: CLEAN HARBORS - WILMINGTON LLC
TSDf Alt EPA ID: Not reported
TSDf Alt Name: Not reported
Waste Code Description: 331 - Off-specification, aged, or surplus organics
RCRA Code: D001
Meth Code: H141 - Storage, Bulking, And/Or Transfer Off Site--No Treatment/Reovery (H010-H129) Or (H131-H135)

Quantity Tons: 0.1815
Waste Quantity: 55
Quantity Unit: G
Additional Code 1: Not reported
Additional Code 2: Not reported
Additional Code 3: Not reported
Additional Code 4: Not reported
Additional Code 5: Not reported

CERS:

Name: AOCUSA
Address: 8015 PARAMOUNT BLVD
City,State,Zip: PICO RIVERA, CA
Site ID: 45364
CERS ID: 90660LBRCT8015P
CERS Description: Toxic Release Inventory

Violations:

Site ID: 45364
Site Name: AOCUSA
Violation Date: 05-12-2017
Citation: 22 CCR 12 66262.34(f) - California Code of Regulations, Title 22, Chapter 12, Section(s) 66262.34(f)
Violation Description: Failure to properly label hazardous waste accumulation containers and portable tanks with the following requirements: "Hazardous Waste", name and address of the generator, physical and chemical characteristics of the Hazardous Waste, and starting accumulation date.
Violation Notes: Returned to compliance on 07/16/2017. OBSERVATION: 2 x 3000 gallon waste oil tanks at the tank farm (Tank #157 and Tank #158). All hazardous waste tanks shall be marked with the words G Hazardous WasteG and the accumulation start date. CORRECTIVE ACTION: Immediately ensure that all hazardous waste tanks are marked with the required information.
Violation Division: Los Angeles County Fire Department
Violation Program: HW
Violation Source: CERS

Site ID: 45364
Site Name: AOCUSA
Violation Date: 05-12-2017
Citation: 22 CCR 15 66265.192(a) - California Code of Regulations, Title 22, Chapter 15, Section(s) 66265.192(a)

Map ID
Direction
Distance
Elevation

MAP FINDINGS

Site

Database(s)

EDR ID Number
EPA ID Number

LUBRICATING SPECIALTIES CO (Continued)

S113036779

Violation Description: Failure to obtain and maintain a written assessment reviewed and certified by an independent, qualified, professional engineer prior to placing the tank system in service. The written assessment shall state that, the new hazardous waste tank system has sufficient structural integrity, is acceptable for the transferring, storing and treating of hazardous waste, and that the tanks and containment system including the foundation, structural support, seams, connections, and pressure controls (if applicable) are suitably designed to meet the regulation.

Violation Notes: Returned to compliance on 07/30/2020. OBSERVATION: Owner/Operator does not have a tank assessment for the 2 x 3000 gallon hazardous waste oil tank at the tank farm (Tank #157 and Tank #158). The owner or operator of a hazardous waste tank shall obtain a written assessment reviewed and certified by an independent, qualified, professional engineer, registered in California attesting that the system has sufficient structural integrity, is acceptable for the transferring, storing, and treating of hazardous waste, and that the tanks and containment system are suitably designed. CORRECTIVE ACTION: Immediately have an assessment prepared for the [note size and contents of tank] tank. Submit a schedule showing when this will be accomplished to the CUPA by 6/12/17.

Violation Division: Los Angeles County Fire Department
Violation Program: HW
Violation Source: CERS

Site ID: 45364
Site Name: AOCUSA
Violation Date: 05-12-2017
Citation: 22 CCR 23 66273.34 - California Code of Regulations, Title 22, Chapter 23, Section(s) 66273.34

Violation Description: Failure to label or mark each individual or container or the designated area of universal waste as required. 1) Waste batteries shall be marked with "Universal Waste-Battery(ies)G . 2) Mercury containing equipment shall be marked with "Universal Waste -Mercury-Containing EquipmentG . 3) Lamps shall be marked with G Universal Waste-Lamp(s)G . 4)Each electronic devices or the container or the designated area shall be marked with G Universal Waste-Electronic Device(s)G . 5) Each CRTs or the container or the designated area shall be marked with "Universal Waste-CRT(s)G . 6) CRT glass or the designated area shall be marked with G Universal Waste-CRT glassG .

Violation Notes: Returned to compliance on 07/16/2017. OBSERVATION: A generator shall label or mark universal waste with the words 'Universal Waste' and the type of waste (batteries, mercury containing equipment, lamps/bulbs, electronic devices, CRTs, aerosol cans). Observed +10 flourescent light bulbs stored leaning on the wall stored at the maintenance shop. CORRECTIVE ACTION: Immediately label these wastes and ensure that all universal wastes are labeled with the required information.

Violation Division: Los Angeles County Fire Department
Violation Program: HW
Violation Source: CERS

Site ID: 45364
Site Name: AOCUSA
Violation Date: 07-30-2020
Citation: HSC 6.95 25508(a)(1) - California Health and Safety Code, Chapter 6.95, Section(s) 25508(a)(1)

Violation Description: Failure to establish and electronically submit an adequate emergency

Map ID
Direction
Distance
Elevation

MAP FINDINGS

Site

Database(s)

EDR ID Number
EPA ID Number

LUBRICATING SPECIALTIES CO (Continued)

S113036779

Violation Notes: response plan and procedures for a release or threatened release of a hazardous material.
OBSERVATION: The business failed to establish and electronically submit adequate emergency response procedures for a release or threatened release of a hazardous material. CORRECTIVE ACTION: Establish and electronically submit adequate emergency response procedures for a release or threatened release of a hazardous material within 30 days.

Violation Division: Los Angeles County Fire Department
Violation Program: HMRRP
Violation Source: CERS

Site ID: 45364
Site Name: AOCUSA
Violation Date: 07-30-2020
Citation: 22 CCR 15 66265.16 - California Code of Regulations, Title 22, Chapter 15, Section(s) 66265.16

Violation Description: Failure to provide employees with hazardous waste training program of class room instructions or on-the-job training within the first six months after the date of their employment or assignment to a facility, or to a new position at a facility and annually thereafter. Training records on current personnel shall be kept until closure of the facility and for former employees the record shall be kept for at least three years from the date the employee last worked at the facility. The records shall include the following: the job title for each position at the facility related to hazardous waste management, and the name of the employee filling each job; a written job description for each position, duties of facility personnel assigned to each position, and a written description of the type and amount of both introductory and continuing training that will be given to each person filling a position.

Violation Notes: OBSERVATION: As demonstrated by the number and type of hazardous waste violations observed at the time of inspection, personnel are not adequately trained to perform their duties in a way that ensures the facility's compliance with hazardous waste laws and regulations, and/or employee training records have not been kept or do not contain all required information. CORRECTIVE ACTION: Conduct training with applicable personnel and document it according to the requirements of 22 CCR 15 66265.16(d). Submit a copy of the documentation to the CUPA.

Violation Division: Los Angeles County Fire Department
Violation Program: HW
Violation Source: CERS

Evaluation:
Eval General Type: Compliance Evaluation Inspection
Eval Date: 01-08-2014
Violations Found: No
Eval Type: Routine done by local agency
Eval Notes: Inspected by Alexander Ng Consent given by Antoria Louie
Eval Division: Los Angeles County Fire Department
Eval Program: APSA
Eval Source: CERS

Eval General Type: Compliance Evaluation Inspection
Eval Date: 01-08-2014
Violations Found: No
Eval Type: Routine done by local agency

Map ID
Direction
Distance
Elevation

MAP FINDINGS

Site

Database(s)

EDR ID Number
EPA ID Number

LUBRICATING SPECIALTIES CO (Continued)

S113036779

Eval Notes: Inspected by Alexander Ng Consent given by Antoria Louie
Eval Division: Los Angeles County Fire Department
Eval Program: HMRRP
Eval Source: CERS

Eval General Type: Compliance Evaluation Inspection
Eval Date: 01-08-2014
Violations Found: Yes
Eval Type: Routine done by local agency
Eval Notes: Inspected by Alexander Ng Consent given by Antoria Louie
Eval Division: Los Angeles County Fire Department
Eval Program: HW
Eval Source: CERS

Eval General Type: Other/Unknown
Eval Date: 04-17-2014
Violations Found: No
Eval Type: Other, not routine, done by local agency
Eval Notes: Not reported
Eval Division: Los Angeles County Fire Department
Eval Program: HW
Eval Source: CERS

Eval General Type: Compliance Evaluation Inspection
Eval Date: 05-12-2017
Violations Found: No
Eval Type: Routine done by local agency
Eval Notes: Ingo Giani - Director, gave consent for the inspection.
Eval Division: Los Angeles County Fire Department
Eval Program: APSA
Eval Source: CERS

Eval General Type: Compliance Evaluation Inspection
Eval Date: 05-12-2017
Violations Found: No
Eval Type: Routine done by local agency
Eval Notes: Ingo Giani - Director, gave consent for the inspection.
Eval Division: Los Angeles County Fire Department
Eval Program: HMRRP
Eval Source: CERS

Eval General Type: Compliance Evaluation Inspection
Eval Date: 05-12-2017
Violations Found: Yes
Eval Type: Routine done by local agency
Eval Notes: Ingo Giani - Director, gave consent for the inspection.
Eval Division: Los Angeles County Fire Department
Eval Program: HW
Eval Source: CERS

Eval General Type: Compliance Evaluation Inspection
Eval Date: 07-30-2020
Violations Found: No
Eval Type: Routine done by local agency
Eval Notes: Not reported
Eval Division: Los Angeles County Fire Department
Eval Program: APSA

Map ID
Direction
Distance
Elevation

MAP FINDINGS

Site

Database(s)

EDR ID Number
EPA ID Number

LUBRICATING SPECIALTIES CO (Continued)

S113036779

Eval Source: CERS

Eval General Type: Compliance Evaluation Inspection
Eval Date: 07-30-2020
Violations Found: Yes
Eval Type: Routine done by local agency
Eval Notes: Not reported
Eval Division: Los Angeles County Fire Department
Eval Program: HMRRP
Eval Source: CERS

Eval General Type: Compliance Evaluation Inspection
Eval Date: 07-30-2020
Violations Found: Yes
Eval Type: Routine done by local agency
Eval Notes: Not reported
Eval Division: Los Angeles County Fire Department
Eval Program: HW
Eval Source: CERS

Eval General Type: Compliance Evaluation Inspection
Eval Date: 01-08-2014
Violations Found: No
Eval Type: Routine done by local agency
Eval Notes: Not reported
Eval Division: Los Angeles County Fire Department
Eval Program: HMRRP
Eval Source: CERS

Eval General Type: Compliance Evaluation Inspection
Eval Date: 01-08-2014
Violations Found: No
Eval Type: Routine done by local agency
Eval Notes: Not reported
Eval Division: Los Angeles County Fire Department
Eval Program: HW
Eval Source: CERS

Coordinates:
Site ID: 45364
Facility Name: AOCUSA
Env Int Type Code: APSA
Program ID: 10285021
Coord Name: Not reported
Ref Point Type Desc: Center of a facility or station.
Latitude: 33.971060
Longitude: -118.114860

Affiliation:
Affiliation Type Desc: CUPA District
Entity Name: Los Angeles County Fire
Entity Title: Not reported
Affiliation Address: 5825 Rickenbacker Road
Affiliation City: Commerce
Affiliation State: CA
Affiliation Country: Not reported

Map ID
Direction
Distance
Elevation

MAP FINDINGS

Site

Database(s)

EDR ID Number
EPA ID Number

LUBRICATING SPECIALTIES CO (Continued)

S113036779

Affiliation Zip: 90040-3027
Affiliation Phone: (323) 890-4000

Affiliation Type Desc: Environmental Contact
Entity Name: Harvey Lopez
Entity Title: Not reported
Affiliation Address: 8015 Paramount Blvd
Affiliation City: Pico Rivera
Affiliation State: CA
Affiliation Country: Not reported
Affiliation Zip: 90660
Affiliation Phone: Not reported

Affiliation Type Desc: Parent Company
Entity Name: AMALIE OIL CO
Entity Title: Not reported
Affiliation Address: Not reported
Affiliation City: Not reported
Affiliation State: Not reported
Affiliation Country: Not reported
Affiliation Zip: 90660
Affiliation Phone: Not reported

Affiliation Type Desc: Facility Mailing Address
Entity Name: Mailing Address
Entity Title: Not reported
Affiliation Address: 8015 Paramount Blvd
Affiliation City: Pico Rivera
Affiliation State: CA
Affiliation Country: Not reported
Affiliation Zip: 90660
Affiliation Phone: Not reported

Affiliation Type Desc: Identification Signer
Entity Name: Karen Potikyan
Entity Title: Not reported
Affiliation Address: Not reported
Affiliation City: Not reported
Affiliation State: Not reported
Affiliation Country: Not reported
Affiliation Zip: Not reported
Affiliation Phone: Not reported

Affiliation Type Desc: Legal Owner
Entity Name: Rick Barkett
Entity Title: Not reported
Affiliation Address: 1601 McCloskey
Affiliation City: Tampa
Affiliation State: FL
Affiliation Country: United States
Affiliation Zip: 33605
Affiliation Phone: (562) 776-4000

Affiliation Type Desc: Operator
Entity Name: AOCUSA
Entity Title: Not reported
Affiliation Address: Not reported

Map ID
Direction
Distance
Elevation

MAP FINDINGS

Site

Database(s)

EDR ID Number
EPA ID Number

LUBRICATING SPECIALTIES CO (Continued)

S113036779

Affiliation City: Not reported
Affiliation State: Not reported
Affiliation Country: Not reported
Affiliation Zip: Not reported
Affiliation Phone: (562) 776-4000

Affiliation Type Desc: Parent Corporation
Entity Name: AOCUSA
Entity Title: Not reported
Affiliation Address: Not reported
Affiliation City: Not reported
Affiliation State: Not reported
Affiliation Country: Not reported
Affiliation Zip: Not reported
Affiliation Phone: Not reported

Affiliation Type Desc: Property Owner
Entity Name: Rick Barkett
Entity Title: Not reported
Affiliation Address: 1601 McCloskey
Affiliation City: Tampa
Affiliation State: CA
Affiliation Country: United States
Affiliation Zip: 33605
Affiliation Phone: (562) 776-4000

Affiliation Type Desc: Technical Contact
Entity Name: MARK NEGAST
Entity Title: Not reported
Affiliation Address: Not reported
Affiliation City: Not reported
Affiliation State: Not reported
Affiliation Country: Not reported
Affiliation Zip: 90660
Affiliation Phone: 5627764029

Affiliation Type Desc: Company Official
Entity Name: Harvey Lopez
Entity Title: Compliance Manager
Affiliation Address: Not reported
Affiliation City: Not reported
Affiliation State: Not reported
Affiliation Country: Not reported
Affiliation Zip: 90660
Affiliation Phone: Not reported

Affiliation Type Desc: Document Preparer
Entity Name: Harvey G. Lopez
Entity Title: Not reported
Affiliation Address: Not reported
Affiliation City: Not reported
Affiliation State: Not reported
Affiliation Country: Not reported
Affiliation Zip: Not reported
Affiliation Phone: Not reported

Affiliation Type Desc: Public Contact

Map ID
Direction
Distance
Elevation

MAP FINDINGS

Site

Database(s)

EDR ID Number
EPA ID Number

LUBRICATING SPECIALTIES CO (Continued)

S113036779

Entity Name: INGO GIANI
Entity Title: Not reported
Affiliation Address: Not reported
Affiliation City: Not reported
Affiliation State: Not reported
Affiliation Country: Not reported
Affiliation Zip: 90660
Affiliation Phone: 5627764087

Name: AOCUSA
Address: 8015 PARAMOUNT BLVD
City,State,Zip: PICO RIVERA, CA
Site ID: 45364
CERS ID: SL377452478
CERS Description: Cleanup Program Site

Violations:

Site ID: 45364
Site Name: AOCUSA
Violation Date: 05-12-2017
Citation: 22 CCR 12 66262.34(f) - California Code of Regulations, Title 22, Chapter 12, Section(s) 66262.34(f)

Violation Description: Failure to properly label hazardous waste accumulation containers and portable tanks with the following requirements: "Hazardous Waste", name and address of the generator, physical and chemical characteristics of the Hazardous Waste, and starting accumulation date.

Violation Notes: Returned to compliance on 07/16/2017. OBSERVATION: 2 x 3000 gallon waste oil tanks at the tank farm (Tank #157 and Tank #158). All hazardous waste tanks shall be marked with the words G Hazardous WasteG and the accumulation start date. CORRECTIVE ACTION: Immediately ensure that all hazardous waste tanks are marked with the required information.

Violation Division: Los Angeles County Fire Department
Violation Program: HW
Violation Source: CERS

Site ID: 45364
Site Name: AOCUSA
Violation Date: 05-12-2017
Citation: 22 CCR 15 66265.192(a) - California Code of Regulations, Title 22, Chapter 15, Section(s) 66265.192(a)

Violation Description: Failure to obtain and maintain a written assessment reviewed and certified by an independent, qualified, professional engineer prior to placing the tank system in service. The written assessment shall state that, the new hazardous waste tank system has sufficient structural integrity, is acceptable for the transferring, storing and treating of hazardous waste, and that the tanks and containment system including the foundation, structural support, seams, connections, and pressure controls (if applicable) are suitably designed to meet the regulation.

Violation Notes: Returned to compliance on 07/30/2020. OBSERVATION: Owner/Operator does not have a tank assessment for the 2 x 3000 gallon hazardous waste oil tank at the tank farm (Tank #157 and Tank #158). The owner or operator of a hazardous waste tank shall obtain a written assessment reviewed and certified by an independent, qualified, professional engineer, registered in California attesting that the system has sufficient structural integrity, is acceptable for the transferring, storing, and

Map ID
Direction
Distance
Elevation

MAP FINDINGS

Site

Database(s)

EDR ID Number
EPA ID Number

LUBRICATING SPECIALTIES CO (Continued)

S113036779

treating of hazardous waste, and that the tanks and containment system are suitably designed. CORRECTIVE ACTION: Immediately have an assessment prepared for the [note size and contents of tank] tank. Submit a schedule showing when this will be accomplished to the CUPA by 6/12/17.

Violation Division: Los Angeles County Fire Department
Violation Program: HW
Violation Source: CERS

Site ID: 45364
Site Name: AOCUSA
Violation Date: 05-12-2017
Citation: 22 CCR 23 66273.34 - California Code of Regulations, Title 22, Chapter 23, Section(s) 66273.34

Violation Description: Failure to label or mark each individual or container or the designated area of universal waste as required. 1) Waste batteries shall be marked with "Universal Waste-Battery(ies)G . 2) Mercury containing equipment shall be marked with "Universal Waste -Mercury-Containing EquipmentG . 3) Lamps shall be marked with G Universal Waste-Lamp(s)G . 4) Each electronic devices or the container or the designated area shall be marked with G Universal Waste-Electronic Device(s)G . 5) Each CRTs or the container or the designated area shall be marked with "Universal Waste-CRT(s)G . 6) CRT glass or the designated area shall be marked with G Universal Waste-CRT glassG .

Violation Notes: Returned to compliance on 07/16/2017. OBSERVATION: A generator shall label or mark universal waste with the words 'Universal Waste' and the type of waste (batteries, mercury containing equipment, lamps/bulbs, electronic devices, CRTs, aerosol cans). Observed +10 flourescent light bulbs stored leaning on the wall stored at the maintenance shop. CORRECTIVE ACTION: Immediately label these wastes and ensure that all universal wastes are labeled with the required information.

Violation Division: Los Angeles County Fire Department
Violation Program: HW
Violation Source: CERS

Site ID: 45364
Site Name: AOCUSA
Violation Date: 07-30-2020
Citation: HSC 6.95 25508(a)(1) - California Health and Safety Code, Chapter 6.95, Section(s) 25508(a)(1)

Violation Description: Failure to establish and electronically submit an adequate emergency response plan and procedures for a release or threatened release of a hazardous material.

Violation Notes: OBSERVATION: The business failed to establish and electronically submit adequate emergency response procedures for a release or threatened release of a hazardous material. CORRECTIVE ACTION: Establish and electronically submit adequate emergency response procedures for a release or threatened release of a hazardous material within 30 days.

Violation Division: Los Angeles County Fire Department
Violation Program: HMRRP
Violation Source: CERS

Site ID: 45364
Site Name: AOCUSA
Violation Date: 07-30-2020

Map ID
Direction
Distance
Elevation

MAP FINDINGS

Site

Database(s)

EDR ID Number
EPA ID Number

LUBRICATING SPECIALTIES CO (Continued)

S113036779

Citation: 22 CCR 15 66265.16 - California Code of Regulations, Title 22, Chapter 15, Section(s) 66265.16

Violation Description: Failure to provide employees with hazardous waste training program of class room instructions or on-the-job training within the first six months after the date of their employment or assignment to a facility, or to a new position at a facility and annually thereafter. Training records on current personnel shall be kept until closure of the facility and for former employees the record shall be kept for at least three years from the date the employee last worked at the facility. The records shall include the following: the job title for each position at the facility related to hazardous waste management, and the name of the employee filling each job; a written job description for each position, duties of facility personnel assigned to each position, and a written description of the type and amount of both introductory and continuing training that will be given to each person filling a position.

Violation Notes: OBSERVATION: As demonstrated by the number and type of hazardous waste violations observed at the time of inspection, personnel are not adequately trained to perform their duties in a way that ensures the facility's compliance with hazardous waste laws and regulations, and/or employee training records have not been kept or do not contain all required information. CORRECTIVE ACTION: Conduct training with applicable personnel and document it according to the requirements of 22 CCR 15 66265.16(d). Submit a copy of the documentation to the CUPA.

Violation Division: Los Angeles County Fire Department
Violation Program: HW
Violation Source: CERS

Evaluation:

Eval General Type: Compliance Evaluation Inspection
Eval Date: 01-08-2014
Violations Found: No
Eval Type: Routine done by local agency
Eval Notes: Inspected by Alexander Ng Consent given by Antoria Louie
Eval Division: Los Angeles County Fire Department
Eval Program: APSA
Eval Source: CERS

Eval General Type: Compliance Evaluation Inspection
Eval Date: 01-08-2014
Violations Found: No
Eval Type: Routine done by local agency
Eval Notes: Inspected by Alexander Ng Consent given by Antoria Louie
Eval Division: Los Angeles County Fire Department
Eval Program: HMRRP
Eval Source: CERS

Eval General Type: Compliance Evaluation Inspection
Eval Date: 01-08-2014
Violations Found: Yes
Eval Type: Routine done by local agency
Eval Notes: Inspected by Alexander Ng Consent given by Antoria Louie
Eval Division: Los Angeles County Fire Department
Eval Program: HW
Eval Source: CERS

Eval General Type: Other/Unknown

Map ID
Direction
Distance
Elevation

MAP FINDINGS

Site

Database(s)

EDR ID Number
EPA ID Number

LUBRICATING SPECIALTIES CO (Continued)

S113036779

Eval Date:	04-17-2014
Violations Found:	No
Eval Type:	Other, not routine, done by local agency
Eval Notes:	Not reported
Eval Division:	Los Angeles County Fire Department
Eval Program:	HW
Eval Source:	CERS
Eval General Type:	Compliance Evaluation Inspection
Eval Date:	05-12-2017
Violations Found:	No
Eval Type:	Routine done by local agency
Eval Notes:	Ingo Giani - Director, gave consent for the inspection.
Eval Division:	Los Angeles County Fire Department
Eval Program:	APSA
Eval Source:	CERS
Eval General Type:	Compliance Evaluation Inspection
Eval Date:	05-12-2017
Violations Found:	No
Eval Type:	Routine done by local agency
Eval Notes:	Ingo Giani - Director, gave consent for the inspection.
Eval Division:	Los Angeles County Fire Department
Eval Program:	HMRRP
Eval Source:	CERS
Eval General Type:	Compliance Evaluation Inspection
Eval Date:	05-12-2017
Violations Found:	Yes
Eval Type:	Routine done by local agency
Eval Notes:	Ingo Giani - Director, gave consent for the inspection.
Eval Division:	Los Angeles County Fire Department
Eval Program:	HW
Eval Source:	CERS
Eval General Type:	Compliance Evaluation Inspection
Eval Date:	07-30-2020
Violations Found:	No
Eval Type:	Routine done by local agency
Eval Notes:	Not reported
Eval Division:	Los Angeles County Fire Department
Eval Program:	APSA
Eval Source:	CERS
Eval General Type:	Compliance Evaluation Inspection
Eval Date:	07-30-2020
Violations Found:	Yes
Eval Type:	Routine done by local agency
Eval Notes:	Not reported
Eval Division:	Los Angeles County Fire Department
Eval Program:	HMRRP
Eval Source:	CERS
Eval General Type:	Compliance Evaluation Inspection
Eval Date:	07-30-2020
Violations Found:	Yes
Eval Type:	Routine done by local agency

Map ID
Direction
Distance
Elevation

MAP FINDINGS

Site

Database(s)

EDR ID Number
EPA ID Number

LUBRICATING SPECIALTIES CO (Continued)

S113036779

Eval Notes: Not reported
Eval Division: Los Angeles County Fire Department
Eval Program: HW
Eval Source: CERS

Eval General Type: Compliance Evaluation Inspection
Eval Date: 01-08-2014
Violations Found: No
Eval Type: Routine done by local agency
Eval Notes: Not reported
Eval Division: Los Angeles County Fire Department
Eval Program: HMRRP
Eval Source: CERS

Eval General Type: Compliance Evaluation Inspection
Eval Date: 01-08-2014
Violations Found: No
Eval Type: Routine done by local agency
Eval Notes: Not reported
Eval Division: Los Angeles County Fire Department
Eval Program: HW
Eval Source: CERS

Coordinates:
Site ID: 45364
Facility Name: AOCUSA
Env Int Type Code: APSA
Program ID: 10285021
Coord Name: Not reported
Ref Point Type Desc: Center of a facility or station.
Latitude: 33.971060
Longitude: -118.114860

Affiliation:
Affiliation Type Desc: CUPA District
Entity Name: Los Angeles County Fire
Entity Title: Not reported
Affiliation Address: 5825 Rickenbacker Road
Affiliation City: Commerce
Affiliation State: CA
Affiliation Country: Not reported
Affiliation Zip: 90040-3027
Affiliation Phone: (323) 890-4000

Affiliation Type Desc: Environmental Contact
Entity Name: Harvey Lopez
Entity Title: Not reported
Affiliation Address: 8015 Paramount Blvd
Affiliation City: Pico Rivera
Affiliation State: CA
Affiliation Country: Not reported
Affiliation Zip: 90660
Affiliation Phone: Not reported

Affiliation Type Desc: Parent Company
Entity Name: AMALIE OIL CO

Map ID
Direction
Distance
Elevation

MAP FINDINGS

Site

Database(s)

EDR ID Number
EPA ID Number

LUBRICATING SPECIALTIES CO (Continued)

S113036779

Entity Title: Not reported
Affiliation Address: Not reported
Affiliation City: Not reported
Affiliation State: Not reported
Affiliation Country: Not reported
Affiliation Zip: 90660
Affiliation Phone: Not reported

Affiliation Type Desc: Facility Mailing Address
Entity Name: Mailing Address
Entity Title: Not reported
Affiliation Address: 8015 Paramount Blvd
Affiliation City: Pico Rivera
Affiliation State: CA
Affiliation Country: Not reported
Affiliation Zip: 90660
Affiliation Phone: Not reported

Affiliation Type Desc: Identification Signer
Entity Name: Karen Potikyan
Entity Title: Not reported
Affiliation Address: Not reported
Affiliation City: Not reported
Affiliation State: Not reported
Affiliation Country: Not reported
Affiliation Zip: Not reported
Affiliation Phone: Not reported

Affiliation Type Desc: Legal Owner
Entity Name: Rick Barkett
Entity Title: Not reported
Affiliation Address: 1601 McCloskey
Affiliation City: Tampa
Affiliation State: FL
Affiliation Country: United States
Affiliation Zip: 33605
Affiliation Phone: (562) 776-4000

Affiliation Type Desc: Operator
Entity Name: AOCUSA
Entity Title: Not reported
Affiliation Address: Not reported
Affiliation City: Not reported
Affiliation State: Not reported
Affiliation Country: Not reported
Affiliation Zip: Not reported
Affiliation Phone: (562) 776-4000

Affiliation Type Desc: Parent Corporation
Entity Name: AOCUSA
Entity Title: Not reported
Affiliation Address: Not reported
Affiliation City: Not reported
Affiliation State: Not reported
Affiliation Country: Not reported
Affiliation Zip: Not reported
Affiliation Phone: Not reported

Map ID
Direction
Distance
Elevation

MAP FINDINGS

Site

Database(s)

EDR ID Number
EPA ID Number

LUBRICATING SPECIALTIES CO (Continued)

S113036779

Affiliation Type Desc: Property Owner
Entity Name: Rick Barkett
Entity Title: Not reported
Affiliation Address: 1601 McCloskey
Affiliation City: Tampa
Affiliation State: CA
Affiliation Country: United States
Affiliation Zip: 33605
Affiliation Phone: (562) 776-4000

Affiliation Type Desc: Technical Contact
Entity Name: MARK NEGAST
Entity Title: Not reported
Affiliation Address: Not reported
Affiliation City: Not reported
Affiliation State: Not reported
Affiliation Country: Not reported
Affiliation Zip: 90660
Affiliation Phone: 5627764029

Affiliation Type Desc: Company Official
Entity Name: Harvey Lopez
Entity Title: Compliance Manager
Affiliation Address: Not reported
Affiliation City: Not reported
Affiliation State: Not reported
Affiliation Country: Not reported
Affiliation Zip: 90660
Affiliation Phone: Not reported

Affiliation Type Desc: Document Preparer
Entity Name: Harvey G. Lopez
Entity Title: Not reported
Affiliation Address: Not reported
Affiliation City: Not reported
Affiliation State: Not reported
Affiliation Country: Not reported
Affiliation Zip: Not reported
Affiliation Phone: Not reported

Affiliation Type Desc: Public Contact
Entity Name: INGO GIANI
Entity Title: Not reported
Affiliation Address: Not reported
Affiliation City: Not reported
Affiliation State: Not reported
Affiliation Country: Not reported
Affiliation Zip: 90660
Affiliation Phone: 5627764087

Name: AOCUSA
Address: 8015 PARAMOUNT BLVD
City,State,Zip: PICO RIVERA, CA
Site ID: 45364
CERS ID: 10285021
CERS Description: Chemical Storage Facilities

Map ID
Direction
Distance
Elevation

MAP FINDINGS

Site

Database(s)

EDR ID Number
EPA ID Number

LUBRICATING SPECIALTIES CO (Continued)

S113036779

Violations:

Site ID: 45364
Site Name: AOCUSA
Violation Date: 05-12-2017
Citation: 22 CCR 12 66262.34(f) - California Code of Regulations, Title 22, Chapter 12, Section(s) 66262.34(f)
Violation Description: Failure to properly label hazardous waste accumulation containers and portable tanks with the following requirements: "Hazardous Waste", name and address of the generator, physical and chemical characteristics of the Hazardous Waste, and starting accumulation date.
Violation Notes: Returned to compliance on 07/16/2017. OBSERVATION: 2 x 3000 gallon waste oil tanks at the tank farm (Tank #157 and Tank #158). All hazardous waste tanks shall be marked with the words G Hazardous WasteG and the accumulation start date. CORRECTIVE ACTION: Immediately ensure that all hazardous waste tanks are marked with the required information.
Violation Division: Los Angeles County Fire Department
Violation Program: HW
Violation Source: CERS

Site ID: 45364
Site Name: AOCUSA
Violation Date: 05-12-2017
Citation: 22 CCR 15 66265.192(a) - California Code of Regulations, Title 22, Chapter 15, Section(s) 66265.192(a)
Violation Description: Failure to obtain and maintain a written assessment reviewed and certified by an independent, qualified, professional engineer prior to placing the tank system in service. The written assessment shall state that, the new hazardous waste tank system has sufficient structural integrity, is acceptable for the transferring, storing and treating of hazardous waste, and that the tanks and containment system including the foundation, structural support, seams, connections, and pressure controls (if applicable) are suitably designed to meet the regulation.
Violation Notes: Returned to compliance on 07/30/2020. OBSERVATION: Owner/Operator does not have a tank assessment for the 2 x 3000 gallon hazardous waste oil tank at the tank farm (Tank #157 and Tank #158). The owner or operator of a hazardous waste tank shall obtain a written assessment reviewed and certified by an independent, qualified, professional engineer, registered in California attesting that the system has sufficient structural integrity, is acceptable for the transferring, storing, and treating of hazardous waste, and that the tanks and containment system are suitably designed. CORRECTIVE ACTION: Immediately have an assessment prepared for the [note size and contents of tank] tank. Submit a schedule showing when this will be accomplished to the CUPA by 6/12/17.
Violation Division: Los Angeles County Fire Department
Violation Program: HW
Violation Source: CERS

Site ID: 45364
Site Name: AOCUSA
Violation Date: 05-12-2017
Citation: 22 CCR 23 66273.34 - California Code of Regulations, Title 22, Chapter 23, Section(s) 66273.34
Violation Description: Failure to label or mark each individual or container or the designated area of universal waste as required. 1) Waste batteries

Map ID
Direction
Distance
Elevation

MAP FINDINGS

Site

Database(s)

EDR ID Number
EPA ID Number

LUBRICATING SPECIALTIES CO (Continued)

S113036779

shall be marked with "Universal Waste-Battery(ies)G . 2) Mercury containing equipment shall be marked with "Universal Waste -Mercury-Containing EquipmentG . 3) Lamps shall be marked with G Universal Waste-Lamp(s)G . 4)Each electronic devices or the container or the designated area shall be marked with G Universal Waste-Electronic Device(s)G . 5) Each CRTs or the container or the designated area shall be marked with "Universal Waste-CRT(s)G . 6) CRT glass or the designated area shall be marked with G Universal Waste-CRT glassG .

Violation Notes: Returned to compliance on 07/16/2017. OBSERVATION: A generator shall label or mark universal waste with the words 'Universal Waste' and the type of waste (batteries, mercury containing equipment, lamps/bulbs, electronic devices, CRTs, aerosol cans). Observed +10 flourescent light bulbs stored leaning on the wall stored at the maintenance shop. CORRECTIVE ACTION: Immediately label these wastes and ensure that all universal wastes are labeled with the required information.

Violation Division: Los Angeles County Fire Department
Violation Program: HW
Violation Source: CERS

Site ID: 45364
Site Name: AOCUSA
Violation Date: 07-30-2020
Citation: HSC 6.95 25508(a)(1) - California Health and Safety Code, Chapter 6.95, Section(s) 25508(a)(1)

Violation Description: Failure to establish and electronically submit an adequate emergency response plan and procedures for a release or threatened release of a hazardous material.

Violation Notes: OBSERVATION: The business failed to establish and electronically submit adequate emergency response procedures for a release or threatened release of a hazardous material. CORRECTIVE ACTION: Establish and electronically submit adequate emergency response procedures for a release or threatened release of a hazardous material within 30 days.

Violation Division: Los Angeles County Fire Department
Violation Program: HMRRP
Violation Source: CERS

Site ID: 45364
Site Name: AOCUSA
Violation Date: 07-30-2020
Citation: 22 CCR 15 66265.16 - California Code of Regulations, Title 22, Chapter 15, Section(s) 66265.16

Violation Description: Failure to provide employees with hazardous waste training program of class room instructions or on-the-job training within the first six months after the date of their employment or assignment to a facility, or to a new position at a facility and annually thereafter. Training records on current personnel shall be kept until closure of the facility and for former employees the record shall be kept for at least three years from the date the employee last worked at the facility. The records shall include the following: the job title for each position at the facility related to hazardous waste management, and the name of the employee filling each job; a written job description for each position, duties of facility personnel assigned to each position, and a written description of the type and amount of both introductory and continuing training that will be given to each person filling a position.

Map ID
Direction
Distance
Elevation

MAP FINDINGS

Site

Database(s)

EDR ID Number
EPA ID Number

LUBRICATING SPECIALTIES CO (Continued)

S113036779

Violation Notes: OBSERVATION: As demonstrated by the number and type of hazardous waste violations observed at the time of inspection, personnel are not adequately trained to perform their duties in a way that ensures the facility's compliance with hazardous waste laws and regulations, and/or employee training records have not been kept or do not contain all required information. CORRECTIVE ACTION: Conduct training with applicable personnel and document it according to the requirements of 22 CCR 15 66265.16(d). Submit a copy of the documentation to the CUPA.

Violation Division: Los Angeles County Fire Department

Violation Program: HW

Violation Source: CERS

Evaluation:

Eval General Type: Compliance Evaluation Inspection

Eval Date: 01-08-2014

Violations Found: No

Eval Type: Routine done by local agency

Eval Notes: Inspected by Alexander Ng Consent given by Antoria Louie

Eval Division: Los Angeles County Fire Department

Eval Program: APSA

Eval Source: CERS

Eval General Type: Compliance Evaluation Inspection

Eval Date: 01-08-2014

Violations Found: No

Eval Type: Routine done by local agency

Eval Notes: Inspected by Alexander Ng Consent given by Antoria Louie

Eval Division: Los Angeles County Fire Department

Eval Program: HMRRP

Eval Source: CERS

Eval General Type: Compliance Evaluation Inspection

Eval Date: 01-08-2014

Violations Found: Yes

Eval Type: Routine done by local agency

Eval Notes: Inspected by Alexander Ng Consent given by Antoria Louie

Eval Division: Los Angeles County Fire Department

Eval Program: HW

Eval Source: CERS

Eval General Type: Other/Unknown

Eval Date: 04-17-2014

Violations Found: No

Eval Type: Other, not routine, done by local agency

Eval Notes: Not reported

Eval Division: Los Angeles County Fire Department

Eval Program: HW

Eval Source: CERS

Eval General Type: Compliance Evaluation Inspection

Eval Date: 05-12-2017

Violations Found: No

Eval Type: Routine done by local agency

Eval Notes: Ingo Gianì - Director, gave consent for the inspection.

Eval Division: Los Angeles County Fire Department

Eval Program: APSA

Eval Source: CERS

Map ID
Direction
Distance
Elevation

MAP FINDINGS

Site

Database(s)

EDR ID Number
EPA ID Number

LUBRICATING SPECIALTIES CO (Continued)

S113036779

Eval General Type: Compliance Evaluation Inspection
Eval Date: 05-12-2017
Violations Found: No
Eval Type: Routine done by local agency
Eval Notes: Ingo Giani - Director, gave consent for the inspection.
Eval Division: Los Angeles County Fire Department
Eval Program: HMRRP
Eval Source: CERS

Eval General Type: Compliance Evaluation Inspection
Eval Date: 05-12-2017
Violations Found: Yes
Eval Type: Routine done by local agency
Eval Notes: Ingo Giani - Director, gave consent for the inspection.
Eval Division: Los Angeles County Fire Department
Eval Program: HW
Eval Source: CERS

Eval General Type: Compliance Evaluation Inspection
Eval Date: 07-30-2020
Violations Found: No
Eval Type: Routine done by local agency
Eval Notes: Not reported
Eval Division: Los Angeles County Fire Department
Eval Program: APSA
Eval Source: CERS

Eval General Type: Compliance Evaluation Inspection
Eval Date: 07-30-2020
Violations Found: Yes
Eval Type: Routine done by local agency
Eval Notes: Not reported
Eval Division: Los Angeles County Fire Department
Eval Program: HMRRP
Eval Source: CERS

Eval General Type: Compliance Evaluation Inspection
Eval Date: 07-30-2020
Violations Found: Yes
Eval Type: Routine done by local agency
Eval Notes: Not reported
Eval Division: Los Angeles County Fire Department
Eval Program: HW
Eval Source: CERS

Eval General Type: Compliance Evaluation Inspection
Eval Date: 01-08-2014
Violations Found: No
Eval Type: Routine done by local agency
Eval Notes: Not reported
Eval Division: Los Angeles County Fire Department
Eval Program: HMRRP
Eval Source: CERS

Eval General Type: Compliance Evaluation Inspection
Eval Date: 01-08-2014
Violations Found: No

Map ID
Direction
Distance
Elevation

MAP FINDINGS

Site

Database(s)

EDR ID Number
EPA ID Number

LUBRICATING SPECIALTIES CO (Continued)

S113036779

Eval Type: Routine done by local agency
Eval Notes: Not reported
Eval Division: Los Angeles County Fire Department
Eval Program: HW
Eval Source: CERS

Coordinates:
Site ID: 45364
Facility Name: AOCUSA
Env Int Type Code: APSA
Program ID: 10285021
Coord Name: Not reported
Ref Point Type Desc: Center of a facility or station.
Latitude: 33.971060
Longitude: -118.114860

Affiliation:
Affiliation Type Desc: CUPA District
Entity Name: Los Angeles County Fire
Entity Title: Not reported
Affiliation Address: 5825 Rickenbacker Road
Affiliation City: Commerce
Affiliation State: CA
Affiliation Country: Not reported
Affiliation Zip: 90040-3027
Affiliation Phone: (323) 890-4000

Affiliation Type Desc: Environmental Contact
Entity Name: Harvey Lopez
Entity Title: Not reported
Affiliation Address: 8015 Paramount Blvd
Affiliation City: Pico Rivera
Affiliation State: CA
Affiliation Country: Not reported
Affiliation Zip: 90660
Affiliation Phone: Not reported

Affiliation Type Desc: Parent Company
Entity Name: AMALIE OIL CO
Entity Title: Not reported
Affiliation Address: Not reported
Affiliation City: Not reported
Affiliation State: Not reported
Affiliation Country: Not reported
Affiliation Zip: 90660
Affiliation Phone: Not reported

Affiliation Type Desc: Facility Mailing Address
Entity Name: Mailing Address
Entity Title: Not reported
Affiliation Address: 8015 Paramount Blvd
Affiliation City: Pico Rivera
Affiliation State: CA
Affiliation Country: Not reported
Affiliation Zip: 90660
Affiliation Phone: Not reported

Map ID
Direction
Distance
Elevation

MAP FINDINGS

Site

Database(s)

EDR ID Number
EPA ID Number

LUBRICATING SPECIALTIES CO (Continued)

S113036779

Affiliation Type Desc: Identification Signer
Entity Name: Karen Potikyan
Entity Title: Not reported
Affiliation Address: Not reported
Affiliation City: Not reported
Affiliation State: Not reported
Affiliation Country: Not reported
Affiliation Zip: Not reported
Affiliation Phone: Not reported

Affiliation Type Desc: Legal Owner
Entity Name: Rick Barkett
Entity Title: Not reported
Affiliation Address: 1601 McCloskey
Affiliation City: Tampa
Affiliation State: FL
Affiliation Country: United States
Affiliation Zip: 33605
Affiliation Phone: (562) 776-4000

Affiliation Type Desc: Operator
Entity Name: AOCUSA
Entity Title: Not reported
Affiliation Address: Not reported
Affiliation City: Not reported
Affiliation State: Not reported
Affiliation Country: Not reported
Affiliation Zip: Not reported
Affiliation Phone: (562) 776-4000

Affiliation Type Desc: Parent Corporation
Entity Name: AOCUSA
Entity Title: Not reported
Affiliation Address: Not reported
Affiliation City: Not reported
Affiliation State: Not reported
Affiliation Country: Not reported
Affiliation Zip: Not reported
Affiliation Phone: Not reported

Affiliation Type Desc: Property Owner
Entity Name: Rick Barkett
Entity Title: Not reported
Affiliation Address: 1601 McCloskey
Affiliation City: Tampa
Affiliation State: CA
Affiliation Country: United States
Affiliation Zip: 33605
Affiliation Phone: (562) 776-4000

Affiliation Type Desc: Technical Contact
Entity Name: MARK NEGAST
Entity Title: Not reported
Affiliation Address: Not reported
Affiliation City: Not reported
Affiliation State: Not reported
Affiliation Country: Not reported

Map ID
Direction
Distance
Elevation

MAP FINDINGS

Site

Database(s)

EDR ID Number
EPA ID Number

LUBRICATING SPECIALTIES CO (Continued)

S113036779

Affiliation Zip: 90660
Affiliation Phone: 5627764029

Affiliation Type Desc: Company Official
Entity Name: Harvey Lopez
Entity Title: Compliance Manager
Affiliation Address: Not reported
Affiliation City: Not reported
Affiliation State: Not reported
Affiliation Country: Not reported
Affiliation Zip: 90660
Affiliation Phone: Not reported

Affiliation Type Desc: Document Preparer
Entity Name: Harvey G. Lopez
Entity Title: Not reported
Affiliation Address: Not reported
Affiliation City: Not reported
Affiliation State: Not reported
Affiliation Country: Not reported
Affiliation Zip: Not reported
Affiliation Phone: Not reported

Affiliation Type Desc: Public Contact
Entity Name: INGO GIANI
Entity Title: Not reported
Affiliation Address: Not reported
Affiliation City: Not reported
Affiliation State: Not reported
Affiliation Country: Not reported
Affiliation Zip: 90660
Affiliation Phone: 5627764087

HWTS:

Name: AOCUSA
Address: 8015 PARAMOUNT BLVD
Address 2: Not reported
City,State,Zip: PICO RIVERA, CA 906600000
EPA ID: CAL000038079
Inactive Date: Not reported
Create Date: 02/15/1991
Last Act Date: 09/18/2020
Mailing Name: Not reported
Mailing Address: 8015 PARAMOUNT BLVD
Mailing Address 2: Not reported
Mailing City,State,Zip: PICO RIVERA, CA 906604811
Owner Name: LUBRICATING SPECIALTIES CO
Owner Address: 8015 PARAMOUNT BLVD
Owner Address 2: Not reported
Owner City,State,Zip: PICO RIVERA, CA 906604811
Contact Name: HARVEY G. LOPEZ
Contact Address: 8015 PARAMOUNT BLVD
Contact Address 2: Not reported
City,State,Zip: PICO RIVERA, CA 90660

NAICS:

Map ID
Direction
Distance
Elevation

MAP FINDINGS

Site

Database(s)

EDR ID Number
EPA ID Number

LUBRICATING SPECIALTIES CO (Continued)

S113036779

EPA ID: CAL000038079
Create Date: 2002-12-03 15:25:10.000
NAICS Code: 324191
NAICS Description: Petroleum Lubricating Oil and Grease Manufacturing
Issued EPA ID Date: 1991-02-15 00:00:00
Inactive Date: Not reported
Facility Name: AOCUSA
Facility Address: 8015 PARAMOUNT BLVD
Facility Address 2: Not reported
Facility City: PICO RIVERA
Facility County: Not reported
Facility State: CA
Facility Zip: 906600000

Name: LUBRICATING SPECIALTIES CO
Address: 8015 PARAMOUNT BLVD
Address 2: Not reported
City,State,Zip: PICO RIVERA, CA 906600000
EPA ID: CAC002563507
Inactive Date: 09/24/2003
Create Date: 03/27/2003
Last Act Date: 03/27/2003
Mailing Name: Not reported
Mailing Address: 8015 PARAMOUNT BLVD
Mailing Address 2: Not reported
Mailing City,State,Zip: PICO RIVERA, CA 906600000
Owner Name: LUBRICATING SPECIALTIES CO
Owner Address: 8015 PARAMOUNT BLVD
Owner Address 2: Not reported
Owner City,State,Zip: PICO RIVERA, CA 906600000
Contact Name: GREG HOVANESIAN
Contact Address: 8015 PARAMOUNT BLVD
Contact Address 2: Not reported
City,State,Zip: PICO RIVERA, CA 906600000

K83
WNW
1/8-1/4
0.216 mi.
1143 ft.

LUBRICATING SPECIALTIES
8015 PARAMOUNT BLVD
PICO RIVERA, CA 90660

CA AST
CA SWEEPS UST
CA LOS ANGELES CO. HMS
S105036397
N/A

Site 7 of 7 in cluster K

Relative:
Higher
Actual:
150 ft.

AST:
Name: LUBRICATING SPECIALTIES COMPANY
Address: 8015 PARAMOUNT BLVD
City/Zip: PICO RIVERA,90660
Certified Unified Program Agencies: Not reported
Owner: Sydney Thwaites
Total Gallons: Not reported
CERSID: 10285021
Facility ID: LACoFA0020188
Business Name: Lubricating Specialties Company
Phone: (562) 776-4000
Fax: (562) 776-4171
Mailing Address: 8015 Paramount Blvd
Mailing Address City: Pico Rivera
Mailing Address State: CA
Mailing Address Zip Code: 90660

Map ID
Direction
Distance
Elevation

MAP FINDINGS

Site

Database(s)

EDR ID Number
EPA ID Number

LUBRICATING SPECIALTIES (Continued)

S105036397

Operator Name: Lubricating Specialties Company
Operator Phone: (562) 776-4000
Owner Phone: (562) 776-4000
Owner Mail Address: 8015 Paramount Blvd
Owner State: CA
Owner Zip Code: 90660
Owner Country: United States
Property Owner Name: Not reported
Property Owner Phone: Not reported
Property Owner Mailing Address: Not reported
Property Owner City: Not reported
Property Owner Stat : Not reported
Property Owner Zip Code: Not reported
Property Owner Country: Not reported
EPAID: CAL000038079

SWEEPS UST:

Name: LUBRICATING SPECIALTIES
Address: 8015 S PARAMOUNT BLVD
City: PICO RIVERA
Status: Active
Comp Number: 7584
Number: 9
Board Of Equalization: 44-008203
Referral Date: 06-30-89
Action Date: Not reported
Created Date: 06-30-89
Owner Tank Id: Not reported
SWRCB Tank Id: 19-000-007584-000001
Tank Status: A
Capacity: Not reported
Active Date: 06-30-89
Tank Use: UNKNOWN
STG: W
Content: Not reported
Number Of Tanks: 1

LOS ANGELES CO. HMS:

Name: LUBRICATING SPECIALTIES
Address: 8015 PARAMOUNT BLVD
City,State,Zip: PICO RIVERA, CA 906604811
Region: LA
Permit Category: T
Facility Id: 007245-007584
Facility Type: 0
Facility Status: Removed
Area: 1L
Permit Number: 00002877T
Permit Status: Removed

Name: LUBRICATING SPECIALTIES
Address: 8015 PARAMOUNT BLVD
City,State,Zip: PICO RIVERA, CA 906604811
Region: LA
Permit Category: I
Facility Id: 007245-107584

Map ID
Direction
Distance
Elevation

MAP FINDINGS

Site

Database(s)

EDR ID Number
EPA ID Number

LUBRICATING SPECIALTIES (Continued)

S105036397

Facility Type: 02
Facility Status: Closed
Area: 1L
Permit Number: 000008927
Permit Status: Closed

84
ENE
1/8-1/4
0.238 mi.
1257 ft.

MITCHELL LABORATORIES INC
7707 BEQUETTE AVE
PICO RIVERA, CA 90660

CA CERS HAZ WASTE
CA EMI
CA LOS ANGELES CO. HMS
CA CERS

S103977928
N/A

Relative:
Higher

CERS HAZ WASTE:

Actual:
153 ft.

Name: MITCHELL LABORATORIES INC
Address: 7707 BEQUETTE AVE
City,State,Zip: PICO RIVERA, CA 90660
Site ID: 397681
CERS ID: 10289335
CERS Description: Hazardous Waste Generator

EMI:

Name: MITCHELL LAB INC
Address: 7707 BEQUETTE ST
City,State,Zip: PICO RIVERA, CA 906600000
Year: 1987
County Code: 19
Air Basin: SC
Facility ID: 6663
Air District Name: SC
SIC Code: 2869
Air District Name: SOUTH COAST AQMD
Community Health Air Pollution Info System: Not reported
Consolidated Emission Reporting Rule: Not reported
Total Organic Hydrocarbon Gases Tons/Yr: 0
Reactive Organic Gases Tons/Yr: 0
Carbon Monoxide Emissions Tons/Yr: 0
NOX - Oxides of Nitrogen Tons/Yr: 0
SOX - Oxides of Sulphur Tons/Yr: 0
Particulate Matter Tons/Yr: 0
Part. Matter 10 Micrometers and Smllr Tons/Yr:0

Name: MITCHELL LAB INC
Address: 7707 BEQUETTE ST
City,State,Zip: PICO RIVERA, CA 906600000
Year: 1990
County Code: 19
Air Basin: SC
Facility ID: 6663
Air District Name: SC
SIC Code: 8734
Air District Name: SOUTH COAST AQMD
Community Health Air Pollution Info System: Not reported
Consolidated Emission Reporting Rule: Not reported
Total Organic Hydrocarbon Gases Tons/Yr: 0
Reactive Organic Gases Tons/Yr: 0
Carbon Monoxide Emissions Tons/Yr: 0
NOX - Oxides of Nitrogen Tons/Yr: 0

Map ID
Direction
Distance
Elevation

MAP FINDINGS

Site

Database(s)

EDR ID Number
EPA ID Number

MITCHELL LABORATORIES INC (Continued)

S103977928

SOX - Oxides of Sulphur Tons/Yr: 0
Particulate Matter Tons/Yr: 0
Part. Matter 10 Micrometers and Smllr Tons/Yr:0

LOS ANGELES CO. HMS:

Name: MITCHELL LABORATORIES INC
Address: 7707 BEQUETTE AVE
City,State,Zip: PICO RIVERA, CA 906604503
Region: LA
Permit Category: I
Facility Id: 006667-106891
Facility Type: 01
Facility Status: Permit
Area: 1L
Permit Number: 00008180J
Permit Status: Permit

CERS:

Name: MITCHELL LABORATORIES INC
Address: 7707 BEQUETTE AVE
City,State,Zip: PICO RIVERA, CA 90660
Site ID: 397681
CERS ID: 10289335
CERS Description: Chemical Storage Facilities

Violations:

Site ID: 397681
Site Name: MITCHELL LABORATORIES INC
Violation Date: 05-18-2016
Citation: 22 CCR 12 66262.40(c) - California Code of Regulations, Title 22, Chapter 12, Section(s) 66262.40(c)
Violation Description: Failure to determine if the waste generated is a hazardous waste and to maintain analysis results for three years.
Violation Notes: OBSERVATION: No waste analysis was available for the rinse water of the aluminum etching line waste. This waste is being disposed of as non-hazardous waste. A generator shall make a hazardous waste determination and keep a record of any test results, waste analyses, or other determinations made in accordance with hazardous waste regulations for at least three years from the date that the waste was last sent to on-site or off-site treatment, storage, or disposal.
CORRECTIVE ACTION: Immediately locate a copy of the waste analysis conducted for the rinse water from Tank #3 of the aluminum etching line waste and submit a copy to the CUPA. Provided CAM -17 TTLC metal analysis and pH test to the rinse water from Tank #3 of the aluminum etching line. If necessary provide STLC and TCLP metal analysis if necessary depends on the TTLC results.
Violation Division: Los Angeles County Fire Department
Violation Program: HW
Violation Source: CERS

Evaluation:

Eval General Type: Compliance Evaluation Inspection
Eval Date: 05-18-2016
Violations Found: No
Eval Type: Routine done by local agency
Eval Notes: Stephen Mitchell (President) Observed no significant violation on site

Map ID
Direction
Distance
Elevation

MAP FINDINGS

Site

Database(s)

EDR ID Number
EPA ID Number

MITCHELL LABORATORIES INC (Continued)

S103977928

at time of inspection.
Eval Division: Los Angeles County Fire Department
Eval Program: HMRRP
Eval Source: CERS

Eval General Type: Compliance Evaluation Inspection
Eval Date: 05-18-2016
Violations Found: Yes
Eval Type: Routine done by local agency
Eval Notes: Stephen Mitchell (President)
Eval Division: Los Angeles County Fire Department
Eval Program: HW
Eval Source: CERS

Eval General Type: Compliance Evaluation Inspection
Eval Date: 05-31-2019
Violations Found: No
Eval Type: Routine done by local agency
Eval Notes: Stephen Mitchell, President
Eval Division: Los Angeles County Fire Department
Eval Program: HMRRP
Eval Source: CERS

Eval General Type: Compliance Evaluation Inspection
Eval Date: 05-31-2019
Violations Found: No
Eval Type: Routine done by local agency
Eval Notes: Stephen Mitchell, President
Eval Division: Los Angeles County Fire Department
Eval Program: HW
Eval Source: CERS

Coordinates:
Site ID: 397681
Facility Name: MITCHELL LABORATORIES INC
Env Int Type Code: HMBP
Program ID: 10289335
Coord Name: Not reported
Ref Point Type Desc: Center of a facility or station.
Latitude: 33.971150
Longitude: -118.103110

Affiliation:
Affiliation Type Desc: Identification Signer
Entity Name: STEPHEN MITCHELL
Entity Title: VP-Health, Safety, Environmental
Affiliation Address: Not reported
Affiliation City: Not reported
Affiliation State: Not reported
Affiliation Country: Not reported
Affiliation Zip: Not reported
Affiliation Phone: Not reported

Affiliation Type Desc: Legal Owner
Entity Name: MITCHELL LABORATORIES INC
Entity Title: Not reported

Map ID
Direction
Distance
Elevation

MAP FINDINGS

Site

Database(s)

EDR ID Number
EPA ID Number

MITCHELL LABORATORIES INC (Continued)

S103977928

Affiliation Address: 7707 BEQUETTE STREET
Affiliation City: PICO RIVERA
Affiliation State: CA
Affiliation Country: United States
Affiliation Zip: 90660
Affiliation Phone: (562) 949-6144

Affiliation Type Desc: Facility Mailing Address
Entity Name: Mailing Address
Entity Title: Not reported
Affiliation Address: 7707 BEQUETTE AVENUE
Affiliation City: PICO RIVERA
Affiliation State: CA
Affiliation Country: Not reported
Affiliation Zip: 90660
Affiliation Phone: Not reported

Affiliation Type Desc: Property Owner
Entity Name: Mitchell Family Trust
Entity Title: Not reported
Affiliation Address: 7707 Bequette Street
Affiliation City: Pico Rivera
Affiliation State: CA
Affiliation Country: United States
Affiliation Zip: 90660
Affiliation Phone: (562) 949-6144

Affiliation Type Desc: Document Preparer
Entity Name: ROB REED
Entity Title: Not reported
Affiliation Address: Not reported
Affiliation City: Not reported
Affiliation State: Not reported
Affiliation Country: Not reported
Affiliation Zip: Not reported
Affiliation Phone: Not reported

Affiliation Type Desc: Environmental Contact
Entity Name: STEPEHN MITCHELL
Entity Title: Not reported
Affiliation Address: 7707 BEQUETTE AVENUE
Affiliation City: PICO RIVERA
Affiliation State: CA
Affiliation Country: Not reported
Affiliation Zip: 90660
Affiliation Phone: Not reported

Affiliation Type Desc: Parent Corporation
Entity Name: MITCHELL LABORATORIES INC
Entity Title: Not reported
Affiliation Address: Not reported
Affiliation City: Not reported
Affiliation State: Not reported
Affiliation Country: Not reported
Affiliation Zip: Not reported
Affiliation Phone: Not reported

Map ID
 Direction
 Distance
 Elevation

MAP FINDINGS

Site

Database(s)

EDR ID Number
 EPA ID Number

MITCHELL LABORATORIES INC (Continued)

S103977928

Affiliation Type Desc: CUPA District
 Entity Name: Los Angeles County Fire
 Entity Title: Not reported
 Affiliation Address: 5825 Rickenbacker Road
 Affiliation City: Commerce
 Affiliation State: CA
 Affiliation Country: Not reported
 Affiliation Zip: 90040-3027
 Affiliation Phone: (323) 890-4000

Affiliation Type Desc: Operator
 Entity Name: Stephen Mitchell
 Entity Title: Not reported
 Affiliation Address: Not reported
 Affiliation City: Not reported
 Affiliation State: Not reported
 Affiliation Country: Not reported
 Affiliation Zip: Not reported
 Affiliation Phone: (562) 949-6144

85
WSW
1/8-1/4
0.248 mi.
1309 ft.

CANEPA TRUCKING
8371 TELEGRAPH RD
PICO RIVERA, CA 90660

RCRA NonGen / NLR
FINDS
ECHO

1000209340
CAD980585509

Relative:
Lower
Actual:
144 ft.

RCRA NonGen / NLR:
 Date Form Received by Agency: 1982-04-09 00:00:00.0
 Handler Name: CANEPA TRUCKING
 Handler Address: 8371 TELEGRAPH RD
 Handler City,State,Zip: PICO RIVERA, CA 90660
 EPA ID: CAD980585509
 Contact Name: ENVIRONMENTAL MANAGER
 Contact Address: 8371 TELEGRAPH RD
 Contact City,State,Zip: PICO RIVERA, CA 90660
 Contact Telephone: 213-928-7548
 Contact Fax: Not reported
 Contact Email: Not reported
 Contact Title: Not reported
 EPA Region: 09
 Land Type: Other
 Federal Waste Generator Description: Not a generator, verified
 Non-Notifier: Not reported
 Biennial Report Cycle: Not reported
 Accessibility: Not reported
 Active Site Indicator: Handler Activities
 State District Owner: CA
 State District: 3
 Mailing Address: 8371 TELEGRAPH RD APT 57
 Mailing City,State,Zip: PICO RIVERA, CA 90660
 Owner Name: NOT REQUIRED
 Owner Type: Private
 Operator Name: NOT REQUIRED
 Operator Type: Private
 Short-Term Generator Activity: No
 Importer Activity: No
 Mixed Waste Generator: No

Map ID
 Direction
 Distance
 Elevation

MAP FINDINGS

Site

Database(s)

EDR ID Number
 EPA ID Number

CANEPA TRUCKING (Continued)

1000209340

Transporter Activity:	Yes
Transfer Facility Activity:	No
Recycler Activity with Storage:	No
Small Quantity On-Site Burner Exemption:	No
Smelting Melting and Refining Furnace Exemption:	No
Underground Injection Control:	No
Off-Site Waste Receipt:	No
Universal Waste Indicator:	No
Universal Waste Destination Facility:	No
Federal Universal Waste:	No
Active Site Fed-Reg Treatment Storage and Disposal Facility:	Not reported
Active Site Converter Treatment storage and Disposal Facility:	Not reported
Active Site State-Reg Treatment Storage and Disposal Facility:	Not reported
Active Site State-Reg Handler:	---
Federal Facility Indicator:	Not reported
Hazardous Secondary Material Indicator:	NN
Sub-Part K Indicator:	Not reported
Commercial TSD Indicator:	No
Treatment Storage and Disposal Type:	Not reported
2018 GPRC Permit Baseline:	Not on the Baseline
2018 GPRC Renewals Baseline:	Not on the Baseline
Permit Renewals Workload Universe:	Not reported
Permit Workload Universe:	Not reported
Permit Progress Universe:	Not reported
Post-Closure Workload Universe:	Not reported
Closure Workload Universe:	Not reported
202 GPRC Corrective Action Baseline:	No
Corrective Action Workload Universe:	No
Subject to Corrective Action Universe:	No
Non-TSDs Where RCRA CA has Been Imposed Universe:	No
TSDs Potentially Subject to CA Under 3004 (u)/(v) Universe:	No
TSDs Only Subject to CA under Discretionary Auth Universe:	No
Corrective Action Priority Ranking:	No NCAPS ranking
Environmental Control Indicator:	No
Institutional Control Indicator:	No
Human Exposure Controls Indicator:	N/A
Groundwater Controls Indicator:	N/A
Operating TSDF Universe:	Not reported
Full Enforcement Universe:	Not reported
Significant Non-Complier Universe:	No
Unaddressed Significant Non-Complier Universe:	No
Addressed Significant Non-Complier Universe:	No
Significant Non-Complier With a Compliance Schedule Universe:	No
Financial Assurance Required:	Not reported
Handler Date of Last Change:	2002-06-27 03:21:42.0
Recognized Trader-Importer:	No
Recognized Trader-Exporter:	No
Importer of Spent Lead Acid Batteries:	No
Exporter of Spent Lead Acid Batteries:	No
Recycler Activity Without Storage:	Not reported
Manifest Broker:	Not reported
Sub-Part P Indicator:	Not reported

Handler - Owner Operator:

Owner/Operator Indicator:

Owner/Operator Name:

Owner

NOT REQUIRED

Map ID
Direction
Distance
Elevation

MAP FINDINGS

Site

Database(s)

EDR ID Number
EPA ID Number

CANEPA TRUCKING (Continued)

1000209340

Legal Status: Private
Date Became Current: Not reported
Date Ended Current: Not reported
Owner/Operator Address: NOT REQUIRED
Owner/Operator City,State,Zip: NOT REQUIRED, ME 99999
Owner/Operator Telephone: 415-555-1212
Owner/Operator Telephone Ext: Not reported
Owner/Operator Fax: Not reported
Owner/Operator Email: Not reported

Owner/Operator Indicator: Operator
Owner/Operator Name: NOT REQUIRED
Legal Status: Private
Date Became Current: Not reported
Date Ended Current: Not reported
Owner/Operator Address: NOT REQUIRED
Owner/Operator City,State,Zip: NOT REQUIRED, ME 99999
Owner/Operator Telephone: 415-555-1212
Owner/Operator Telephone Ext: Not reported
Owner/Operator Fax: Not reported
Owner/Operator Email: Not reported

Historic Generators:
Receive Date: 1982-04-09 00:00:00.0
Handler Name: CANEPA TRUCKING
Federal Waste Generator Description: Not a generator, verified
State District Owner: CA
Large Quantity Handler of Universal Waste: No
Recognized Trader Importer: No
Recognized Trader Exporter: No
Spent Lead Acid Battery Importer: No
Spent Lead Acid Battery Exporter: No
Current Record: Yes
Non Storage Recycler Activity: Not reported
Electronic Manifest Broker: Not reported

List of NAICS Codes and Descriptions:
NAICS Codes: No NAICS Codes Found

Facility Has Received Notices of Violations:
Violations: No Violations Found

Evaluation Action Summary:
Evaluations: No Evaluations Found

FINDS:
Registry ID: 110002669390

Click Here:

Environmental Interest/Information System:
RCRAInfo is a national information system that supports the Resource Conservation and Recovery Act (RCRA) program through the tracking of events and activities related to facilities that generate, transport,

Map ID
 Direction
 Distance
 Elevation

MAP FINDINGS

Site

Database(s)

EDR ID Number
 EPA ID Number

CANEP TRUCKING (Continued)

1000209340

and treat, store, or dispose of hazardous waste. RCRAInfo allows RCRA program staff to track the notification, permit, compliance, and corrective action activities required under RCRA.

Click this hyperlink while viewing on your computer to access additional FINDS: detail in the EDR Site Report.

ECHO:

Envid: 1000209340
 Registry ID: 110002669390
 DFR URL: <http://echo.epa.gov/detailed-facility-report?fid=110002669390>
 Name: CANEPA TRUCKING
 Address: 8371 TELEGRAPH RD
 City,State,Zip: PICO RIVERA, CA 90660

**L86
 NNW
 1/4-1/2
 0.279 mi.
 1474 ft.**

**TOSCO - 76 STATION #5116
 8451 SLAUSON AVE
 PICO RIVERA, CA 90660**

**CA LUST S105693839
 CA Cortese N/A**

Site 1 of 2 in cluster L

**Relative:
 Higher**

LUST REG 4:

**Actual:
 150 ft.**

Region: 4
 Regional Board: 04
 County: Los Angeles
 Facility Id: R-11041
 Status: Remedial action (cleanup) Underway
 Substance: Gasoline
 Substance Quantity: Not reported
 Local Case No: Not reported
 Case Type: Groundwater
 Abatement Method Used at the Site: Excavate and Dispose
 Global ID: T0603705006
 W Global ID: Not reported
 Staff: JFL
 Local Agency: 19000
 Cross Street: PARAMOUNT BLVD
 Enforcement Type: DLLET
 Date Leak Discovered: 7/5/1995
 Date Leak First Reported: 7/31/1995
 Date Leak Record Entered: 8/14/1995
 Date Confirmation Began: 8/21/1995
 Date Leak Stopped: 8/11/1995
 Date Case Last Changed on Database: 7/15/2002
 Date the Case was Closed: Not reported
 How Leak Discovered: Subsurface Monitoring
 How Leak Stopped: Not reported
 Cause of Leak: UNK
 Leak Source: Piping
 Operator: ROBERT SILVAS
 Water System: Not reported
 Well Name: Not reported
 Approx. Dist To Production Well (ft): 972.9147763787591703145233266
 Source of Cleanup Funding: Piping
 Preliminary Site Assessment Workplan Submitted: 12/13/1995
 Preliminary Site Assessment Began: 1/24/1996
 Pollution Characterization Began: 6/27/1997
 Remediation Plan Submitted: 8/22/2001

Map ID
Direction
Distance
Elevation

MAP FINDINGS

Site

Database(s)

EDR ID Number
EPA ID Number

TOSCO - 76 STATION #5116 (Continued)

S105693839

Remedial Action Underway: 2/22/2002
Post Remedial Action Monitoring Began: Not reported
Enforcement Action Date: Not reported
Historical Max MTBE Date: 8/19/1998
Hist Max MTBE Conc in Groundwater: 4200
Hist Max MTBE Conc in Soil: 790
Significant Interim Remedial Action Taken: Yes
GW Qualifier: Not reported
Soil Qualifier: Not reported
Organization: Not reported
Owner Contact: Not reported
Responsible Party: MATT EATON
RP Address: P.O. BOX 25376
Program: LUST
Lat/Long: 33.97399219 / -1
Local Agency Staff: Not reported
Beneficial Use: Not reported
Priority: Not reported
Cleanup Fund Id: Not reported
Suspended: Not reported
Assigned Name: Not reported
Summary: TPH(G)@ 3545 PPM; TPH(D)@ 478 PPM; BTEX AT 7FT BGS @: 5/167/72/457
PPM LATERAL EXTENT ADD'L BORING NEEDED NORTHWEST OF B2, GW NOT
ASSESED; 7/15/00 2ND QTR GW MON RPT 2000; 9/30/00 3RD QTR GW MON RPT
2000; 4/15/01 1ST QTR

CORTESE:

Name: TOSCO - 76 STATION #5116
Address: 8451 SLAUSON AVE
City,State,Zip: PICO RIVERA, CA 90660
Region: CORTESE
Envirostor Id: Not reported
Global ID: T0603705006
Site/Facility Type: LUST CLEANUP SITE
Cleanup Status: COMPLETED - CASE CLOSED
Status Date: Not reported
Site Code: Not reported
Latitude: Not reported
Longitude: Not reported
Owner: Not reported
Enf Type: Not reported
Swat R: Not reported
Flag: active
Order No: Not reported
Waste Discharge System No: Not reported
Effective Date: Not reported
Region 2: Not reported
WID Id: Not reported
Solid Waste Id No: Not reported
Waste Management Uit Name: Not reported
File Name: Active Open

Map ID
Direction
Distance
Elevation

MAP FINDINGS

Site

Database(s)

EDR ID Number
EPA ID Number

L87 **TOSCO - 76 STATION #5116**
NNW **8451 SLAUSON AVE**
1/4-1/2 **PICO RIVERA, CA 90660**
0.279 mi.
1474 ft. **Site 2 of 2 in cluster L**

CA LUST **S102440012**
CA SWEEPS UST **N/A**
CA CHMIRS
CA HIST CORTESE
CA CERS

Relative:
Higher
Actual:
150 ft.

LUST:
Name: TOSCO - 76 STATION #5116
Address: 8451 SLAUSON AVE
City,State,Zip: PICO RIVERA, CA 90660
Lead Agency: LOS ANGELES RWQCB (REGION 4)
Case Type: LUST Cleanup Site
Geo Track: http://geotracker.waterboards.ca.gov/profile_report.asp?global_id=T0603705006
Global Id: T0603705006
Latitude: 33.973992185
Longitude: -118.1131381
Status: Completed - Case Closed
Status Date: 08/08/2013
Case Worker: JFL
RB Case Number: R-11041
Local Agency: LOS ANGELES COUNTY
File Location: Regional Board
Local Case Number: Not reported
Potential Media Affect: Aquifer used for drinking water supply
Potential Contaminants of Concern: Gasoline
Site History: Not reported

LUST:
Global Id: T0603705006
Contact Type: Regional Board Caseworker
Contact Name: JOE F. LUERA
Organization Name: LOS ANGELES RWQCB (REGION 4)
Address: 320 W. 4TH STREET, SUITE 200
City: LOS ANGELES
Email: joe.luera@waterboards.ca.gov
Phone Number: Not reported

Global Id: T0603705006
Contact Type: Local Agency Caseworker
Contact Name: JOHN AWUJO
Organization Name: LOS ANGELES COUNTY
Address: 900 S FREMONT AVE
City: ALHAMBRA
Email: jawujo@dpw.lacounty.gov
Phone Number: 6264583507

LUST:
Global Id: T0603705006
Action Type: RESPONSE
Date: 04/15/2008
Action: Soil and Water Investigation Workplan

Global Id: T0603705006
Action Type: RESPONSE
Date: 04/15/2011
Action: Monitoring Report - Quarterly

Global Id: T0603705006
Action Type: RESPONSE

Map ID
Direction
Distance
Elevation

MAP FINDINGS

Site

Database(s)

EDR ID Number
EPA ID Number

TOSCO - 76 STATION #5116 (Continued)

S102440012

Date: 01/15/2010
Action: Monitoring Report - Semi-Annually

Global Id: T0603705006
Action Type: RESPONSE
Date: 04/15/2011
Action: Conceptual Site Model

Global Id: T0603705006
Action Type: ENFORCEMENT
Date: 02/22/2002
Action: 13267 Requirement

Global Id: T0603705006
Action Type: RESPONSE
Date: 01/15/2005
Action: Monitoring Report - Quarterly

Global Id: T0603705006
Action Type: RESPONSE
Date: 01/15/2005
Action: Soil and Water Investigation Report

Global Id: T0603705006
Action Type: RESPONSE
Date: 07/15/2004
Action: Soil and Water Investigation Report

Global Id: T0603705006
Action Type: RESPONSE
Date: 07/15/2004
Action: Monitoring Report - Quarterly

Global Id: T0603705006
Action Type: RESPONSE
Date: 10/15/2007
Action: Soil and Water Investigation Report

Global Id: T0603705006
Action Type: RESPONSE
Date: 04/15/2005
Action: Monitoring Report - Quarterly

Global Id: T0603705006
Action Type: RESPONSE
Date: 04/15/2005
Action: Soil and Water Investigation Report

Global Id: T0603705006
Action Type: RESPONSE
Date: 07/15/2005
Action: Monitoring Report - Quarterly

Global Id: T0603705006
Action Type: RESPONSE
Date: 12/15/2011
Action: Soil and Water Investigation Report

Map ID
Direction
Distance
Elevation

MAP FINDINGS

Site

Database(s)

EDR ID Number
EPA ID Number

TOSCO - 76 STATION #5116 (Continued)

S102440012

Global Id:	T0603705006
Action Type:	RESPONSE
Date:	01/15/2012
Action:	Conceptual Site Model
Global Id:	T0603705006
Action Type:	RESPONSE
Date:	01/15/2012
Action:	Request for Closure
Global Id:	T0603705006
Action Type:	ENFORCEMENT
Date:	08/08/2013
Action:	Closure/No Further Action Letter
Global Id:	T0603705006
Action Type:	RESPONSE
Date:	01/15/2006
Action:	Soil and Water Investigation Report
Global Id:	T0603705006
Action Type:	RESPONSE
Date:	01/15/2006
Action:	Monitoring Report - Quarterly
Global Id:	T0603705006
Action Type:	RESPONSE
Date:	10/15/2005
Action:	Monitoring Report - Quarterly
Global Id:	T0603705006
Action Type:	RESPONSE
Date:	10/15/2005
Action:	Soil and Water Investigation Report
Global Id:	T0603705006
Action Type:	RESPONSE
Date:	07/15/2012
Action:	Monitoring Report - Semi-Annually
Global Id:	T0603705006
Action Type:	RESPONSE
Date:	07/15/2012
Action:	Conceptual Site Model
Global Id:	T0603705006
Action Type:	RESPONSE
Date:	07/15/2012
Action:	Remedial Progress Report
Global Id:	T0603705006
Action Type:	RESPONSE
Date:	10/15/2004
Action:	Monitoring Report - Quarterly
Global Id:	T0603705006
Action Type:	RESPONSE

Map ID
Direction
Distance
Elevation

MAP FINDINGS

Site

Database(s)

EDR ID Number
EPA ID Number

TOSCO - 76 STATION #5116 (Continued)

S102440012

Date: 10/15/2004
Action: Soil and Water Investigation Report

Global Id: T0603705006
Action Type: RESPONSE
Date: 04/15/2006
Action: Soil and Water Investigation Report

Global Id: T0603705006
Action Type: RESPONSE
Date: 04/15/2006
Action: Monitoring Report - Quarterly

Global Id: T0603705006
Action Type: RESPONSE
Date: 10/15/2007
Action: Monitoring Report - Quarterly

Global Id: T0603705006
Action Type: RESPONSE
Date: 07/15/2006
Action: Monitoring Report - Quarterly

Global Id: T0603705006
Action Type: RESPONSE
Date: 07/15/2006
Action: Soil and Water Investigation Report

Global Id: T0603705006
Action Type: RESPONSE
Date: 01/15/2007
Action: Monitoring Report - Quarterly

Global Id: T0603705006
Action Type: RESPONSE
Date: 10/15/2006
Action: Monitoring Report - Quarterly

Global Id: T0603705006
Action Type: RESPONSE
Date: 07/15/2011
Action: Monitoring Report - Quarterly

Global Id: T0603705006
Action Type: RESPONSE
Date: 07/15/2011
Action: Conceptual Site Model

Global Id: T0603705006
Action Type: RESPONSE
Date: 10/15/2013
Action: Well Destruction Report

Global Id: T0603705006
Action Type: RESPONSE
Date: 01/15/2007
Action: Soil and Water Investigation Report

Map ID
Direction
Distance
Elevation

MAP FINDINGS

Site

Database(s)

EDR ID Number
EPA ID Number

TOSCO - 76 STATION #5116 (Continued)

S102440012

Global Id: T0603705006
Action Type: RESPONSE
Date: 10/15/2006
Action: Soil and Water Investigation Report

Global Id: T0603705006
Action Type: RESPONSE
Date: 01/15/2008
Action: Monitoring Report - Quarterly

Global Id: T0603705006
Action Type: RESPONSE
Date: 07/15/2007
Action: Monitoring Report - Quarterly

Global Id: T0603705006
Action Type: RESPONSE
Date: 07/15/2007
Action: Soil and Water Investigation Report

Global Id: T0603705006
Action Type: RESPONSE
Date: 04/15/2007
Action: Soil and Water Investigation Report

Global Id: T0603705006
Action Type: RESPONSE
Date: 04/15/2007
Action: Monitoring Report - Quarterly

Global Id: T0603705006
Action Type: Other
Date: 07/05/1995
Action: Leak Discovery

Global Id: T0603705006
Action Type: Other
Date: 08/11/1995
Action: Leak Stopped

Global Id: T0603705006
Action Type: Other
Date: 07/31/1995
Action: Leak Reported

Global Id: T0603705006
Action Type: RESPONSE
Date: 04/15/2008
Action: Monitoring Report - Quarterly

Global Id: T0603705006
Action Type: RESPONSE
Date: 04/15/2008
Action: Conceptual Site Model

Global Id: T0603705006
Action Type: RESPONSE

Map ID
Direction
Distance
Elevation

MAP FINDINGS

Site

Database(s)

EDR ID Number
EPA ID Number

TOSCO - 76 STATION #5116 (Continued)

S102440012

Date: 01/15/2008
Action: Conceptual Site Model

Global Id: T0603705006
Action Type: RESPONSE
Date: 01/15/2010
Action: Conceptual Site Model

Global Id: T0603705006
Action Type: RESPONSE
Date: 07/15/2005
Action: Soil and Water Investigation Report

Global Id: T0603705006
Action Type: RESPONSE
Date: 02/15/2010
Action: Other Report / Document

Global Id: T0603705006
Action Type: RESPONSE
Date: 10/15/2008
Action: Conceptual Site Model

Global Id: T0603705006
Action Type: RESPONSE
Date: 01/15/2009
Action: Conceptual Site Model

Global Id: T0603705006
Action Type: RESPONSE
Date: 01/15/2009
Action: Monitoring Report - Quarterly

Global Id: T0603705006
Action Type: RESPONSE
Date: 10/15/2008
Action: Monitoring Report - Quarterly

Global Id: T0603705006
Action Type: RESPONSE
Date: 07/15/2008
Action: Conceptual Site Model

Global Id: T0603705006
Action Type: RESPONSE
Date: 07/15/2009
Action: Monitoring Report - Semi-Annually

Global Id: T0603705006
Action Type: RESPONSE
Date: 04/15/2009
Action: Conceptual Site Model

Global Id: T0603705006
Action Type: RESPONSE
Date: 07/15/2008
Action: Monitoring Report - Quarterly

Map ID
Direction
Distance
Elevation

MAP FINDINGS

Site

Database(s)

EDR ID Number
EPA ID Number

TOSCO - 76 STATION #5116 (Continued)

S102440012

Global Id:	T0603705006
Action Type:	RESPONSE
Date:	07/15/2009
Action:	Conceptual Site Model
Global Id:	T0603705006
Action Type:	RESPONSE
Date:	07/15/2009
Action:	Soil and Water Investigation Workplan
Global Id:	T0603705006
Action Type:	RESPONSE
Date:	04/15/2009
Action:	Monitoring Report - Quarterly
Global Id:	T0603705006
Action Type:	RESPONSE
Date:	04/15/2002
Action:	Monitoring Report - Quarterly
Global Id:	T0603705006
Action Type:	RESPONSE
Date:	07/15/2002
Action:	Monitoring Report - Quarterly
Global Id:	T0603705006
Action Type:	RESPONSE
Date:	04/15/2003
Action:	Monitoring Report - Quarterly
Global Id:	T0603705006
Action Type:	RESPONSE
Date:	01/15/2003
Action:	Monitoring Report - Quarterly
Global Id:	T0603705006
Action Type:	RESPONSE
Date:	10/17/2002
Action:	Monitoring Report - Quarterly
Global Id:	T0603705006
Action Type:	RESPONSE
Date:	04/15/2004
Action:	Monitoring Report - Quarterly
Global Id:	T0603705006
Action Type:	RESPONSE
Date:	04/15/2004
Action:	Soil and Water Investigation Report
Global Id:	T0603705006
Action Type:	RESPONSE
Date:	10/15/2003
Action:	Soil and Water Investigation Report
Global Id:	T0603705006
Action Type:	RESPONSE

Map ID
Direction
Distance
Elevation

MAP FINDINGS

Site

Database(s)

EDR ID Number
EPA ID Number

TOSCO - 76 STATION #5116 (Continued)

S102440012

Date: 07/15/2003
Action: Soil and Water Investigation Report

Global Id: T0603705006
Action Type: RESPONSE
Date: 07/15/2003
Action: Monitoring Report - Quarterly

Global Id: T0603705006
Action Type: RESPONSE
Date: 10/15/2003
Action: Monitoring Report - Quarterly

Global Id: T0603705006
Action Type: RESPONSE
Date: 01/15/2004
Action: Monitoring Report - Quarterly

Global Id: T0603705006
Action Type: RESPONSE
Date: 01/15/2004
Action: Soil and Water Investigation Report

Global Id: T0603705006
Action Type: RESPONSE
Date: 04/15/2010
Action: Monitoring Report - Semi-Annually

Global Id: T0603705006
Action Type: RESPONSE
Date: 04/15/2010
Action: Conceptual Site Model

Global Id: T0603705006
Action Type: RESPONSE
Date: 07/15/2010
Action: Conceptual Site Model

Global Id: T0603705006
Action Type: REMEDIATION
Date: 03/01/2003
Action: Soil Vapor Extraction (SVE)

Global Id: T0603705006
Action Type: ENFORCEMENT
Date: 04/03/2013
Action: Notification - Preclosure

Global Id: T0603705006
Action Type: RESPONSE
Date: 10/15/2010
Action: Monitoring Report - Semi-Annually

Global Id: T0603705006
Action Type: RESPONSE
Date: 07/15/2010
Action: Monitoring Report - Semi-Annually

Map ID
Direction
Distance
Elevation

MAP FINDINGS

Site

Database(s)

EDR ID Number
EPA ID Number

TOSCO - 76 STATION #5116 (Continued)

S102440012

Global Id: T0603705006
Action Type: RESPONSE
Date: 10/15/2010
Action: Conceptual Site Model

Global Id: T0603705006
Action Type: RESPONSE
Date: 01/15/2011
Action: Monitoring Report - Semi-Annually

Global Id: T0603705006
Action Type: RESPONSE
Date: 01/15/2011
Action: Conceptual Site Model

Global Id: T0603705006
Action Type: ENFORCEMENT
Date: 06/15/2009
Action: Staff Letter

LUST:

Global Id: T0603705006
Status: Open - Case Begin Date
Status Date: 07/05/1995

Global Id: T0603705006
Status: Open - Site Assessment
Status Date: 08/21/1995

Global Id: T0603705006
Status: Open - Site Assessment
Status Date: 12/13/1995

Global Id: T0603705006
Status: Open - Site Assessment
Status Date: 01/24/1996

Global Id: T0603705006
Status: Open - Site Assessment
Status Date: 06/27/1997

Global Id: T0603705006
Status: Open - Remediation
Status Date: 08/22/2001

Global Id: T0603705006
Status: Open - Remediation
Status Date: 02/22/2002

Global Id: T0603705006
Status: Open - Verification Monitoring
Status Date: 03/27/2003

Global Id: T0603705006
Status: Open - Eligible for Closure
Status Date: 03/06/2013

Map ID
Direction
Distance
Elevation

MAP FINDINGS

Site

Database(s)

EDR ID Number
EPA ID Number

TOSCO - 76 STATION #5116 (Continued)

S102440012

Global Id: T0603705006
Status: Completed - Case Closed
Status Date: 08/08/2013

SWEEPS UST:

Name: UNOCAL CORP SS 5116
Address: 8451 SLAUSON AVE
City: PICO RIVERA
Status: Active
Comp Number: 11041
Number: 9
Board Of Equalization: 44-001057
Referral Date: 06-30-89
Action Date: Not reported
Created Date: 06-30-89
Owner Tank Id: Not reported
SWRCB Tank Id: 19-000-011041-000001
Tank Status: A
Capacity: Not reported
Active Date: 06-30-89
Tank Use: UNKNOWN
STG: W
Content: Not reported
Number Of Tanks: 3

Name: UNOCAL CORP SS 5116
Address: 8451 SLAUSON AVE
City: PICO RIVERA
Status: Active
Comp Number: 11041
Number: 9
Board Of Equalization: 44-001057
Referral Date: 06-30-89
Action Date: Not reported
Created Date: 06-30-89
Owner Tank Id: Not reported
SWRCB Tank Id: 19-000-011041-000002
Tank Status: A
Capacity: Not reported
Active Date: 06-30-89
Tank Use: UNKNOWN
STG: W
Content: Not reported
Number Of Tanks: Not reported

Name: UNOCAL CORP SS 5116
Address: 8451 SLAUSON AVE
City: PICO RIVERA
Status: Active
Comp Number: 11041
Number: 9
Board Of Equalization: 44-001057
Referral Date: 06-30-89
Action Date: Not reported
Created Date: 06-30-89
Owner Tank Id: Not reported

Map ID
Direction
Distance
Elevation

MAP FINDINGS

Site

Database(s)

EDR ID Number
EPA ID Number

TOSCO - 76 STATION #5116 (Continued)

S102440012

SWRCB Tank Id: 19-000-011041-000003
Tank Status: A
Capacity: Not reported
Active Date: 06-30-89
Tank Use: UNKNOWN
STG: W
Content: Not reported
Number Of Tanks: Not reported

CHMIRS:

Name: Not reported
Address: 8451 SLAUSON AVE
City,State,Zip: PICO RIVERA, CA 90660
OES Incident Number: 15-0592
OES notification: 01/30/2015
OES Date: Not reported
OES Time: Not reported
Date Completed: Not reported
Property Use: Not reported
Agency Id Number: Not reported
Agency Incident Number: Not reported
Time Notified: Not reported
Time Completed: Not reported
Surrounding Area: Not reported
Estimated Temperature: Not reported
Property Management: Not reported
More Than Two Substances Involved?: Not reported
Resp Agncy Personel # Of Decontaminated: Not reported
Responding Agency Personel # Of Injuries: Not reported
Responding Agency Personel # Of Fatalities: Not reported
Others Number Of Decontaminated: Not reported
Others Number Of Injuries: Not reported
Others Number Of Fatalities: Not reported
Vehicle Make/year: Not reported
Vehicle License Number: Not reported
Vehicle State: Not reported
Vehicle Id Number: Not reported
CA DOT PUC/ICC Number: Not reported
Company Name: Not reported
Reporting Officer Name/ID: Not reported
Report Date: Not reported
Facility Telephone: Not reported
Waterway Involved: No
Waterway: Not reported
Spill Site: Merchant/Business
Cleanup By: Fire Dept.
Containment: Not reported
What Happened: Not reported
Type: Not reported
Measure: Not reported
Other: Not reported
Type: PETROLEUM
Measure: Gal(s)
Other: Not reported
Date/Time: 1315
Year: 2015
Agency: Circle K Stores

Map ID
Direction
Distance
Elevation

MAP FINDINGS

Site

Database(s)

EDR ID Number
EPA ID Number

TOSCO - 76 STATION #5116 (Continued)

S102440012

Incident Date: 01/30/2015
Admin Agency: LACoFD Health Haz-Mat
Amount: Not reported
Contained: Yes
Site Type: Not reported
E Date: Not reported
Substance: Gasoline
Quantity Released: 16
Unknown: Not reported
Substance #2: Not reported
Substance #3: Not reported
Evacuations: Not reported
Number of Injuries: Not reported
Number of Fatalities: Not reported
#1 Pipeline: No
#2 Pipeline: No
#3 Pipeline: No
#1 Vessel >= 300 Tons: No
#2 Vessel >= 300 Tons: No
#3 Vessel >= 300 Tons: No
Evacs: No
Injuries: No
FATALS: No
Comments: Not reported
Description: Caller states a customer came to Circle K store #5659 started pumping gasoline unaware there was a hole in the gas tank of customers truck. Gasoline was spilled on to the concrete only. Caller states fire department responded to scene and cleaned up spill with a spill kit and kitty litter.

HIST CORTESE:

edr_fname: 76 PRODUCTS STATION #5116
edr_fadd1: 8451 SLAUSON
City,State,Zip: PICO RIVERA, CA 90660
Region: CORTESE
Facility County Code: 19
Reg By: LTNKA
Reg Id: R-11041

CERS:

Name: TOSCO - 76 STATION #5116
Address: 8451 SLAUSON AVE
City,State,Zip: PICO RIVERA, CA 90660
Site ID: 259795
CERS ID: T0603705006
CERS Description: Leaking Underground Storage Tank Cleanup Site

Affiliation:

Affiliation Type Desc: Local Agency Caseworker
Entity Name: JOHN AWUJO - LOS ANGELES COUNTY
Entity Title: Not reported
Affiliation Address: 900 S FREMONT AVE
Affiliation City: ALHAMBRA
Affiliation State: CA
Affiliation Country: Not reported

Map ID
Direction
Distance
Elevation

MAP FINDINGS

Site

Database(s)

EDR ID Number
EPA ID Number

TOSCO - 76 STATION #5116 (Continued)

S102440012

Affiliation Zip: Not reported
Affiliation Phone: 6264583507

Affiliation Type Desc: Regional Board Caseworker
Entity Name: JOE F. LUERA - LOS ANGELES RWQCB (REGION 4)
Entity Title: Not reported
Affiliation Address: 320 W. 4TH STREET, SUITE 200
Affiliation City: LOS ANGELES
Affiliation State: CA
Affiliation Country: Not reported
Affiliation Zip: Not reported
Affiliation Phone: Not reported

88
ENE
1/4-1/2
0.298 mi.
1574 ft.

G & M OIL #58
9157 SLAUSON AVE E
PICO RIVERA, CA 90660

CA LUST **S104539661**
CA Cortese **N/A**
CA CERS

Relative:
Higher
Actual:
153 ft.

LUST:
Name: G & M OIL #58
Address: 9157 SLAUSON AVE E
City,State,Zip: PICO RIVERA, CA 90660
Lead Agency: LOS ANGELES RWQCB (REGION 4)
Case Type: LUST Cleanup Site
Geo Track: http://geotracker.waterboards.ca.gov/profile_report.asp?global_id=T0603793016
Global Id: T0603793016
Latitude: 33.9701010831228
Longitude: -118.101105541
Status: Completed - Case Closed
Status Date: 08/25/2016
Case Worker: NC
RB Case Number: R-24614
Local Agency: LOS ANGELES COUNTY
File Location: Regional Board
Local Case Number: Not reported
Potential Media Affect: Aquifer used for drinking water supply
Potential Contaminants of Concern: Not reported
Site History: Not reported

LUST:
Global Id: T0603793016
Contact Type: Local Agency Caseworker
Contact Name: JOHN AWUJO
Organization Name: LOS ANGELES COUNTY
Address: 900 S FREMONT AVE
City: ALHAMBRA
Email: jawujo@dpw.lacounty.gov
Phone Number: 6264583507

Global Id: T0603793016
Contact Type: Regional Board Caseworker
Contact Name: NOMAN CHOWDHURY
Organization Name: LOS ANGELES RWQCB (REGION 4)
Address: 320 WEST 4TH STREET, SUITE 200
City: LOS ANGELES
Email: noman.chowdhury@waterboards.ca.gov

Map ID
Direction
Distance
Elevation

MAP FINDINGS

Site

Database(s)

EDR ID Number
EPA ID Number

G & M OIL #58 (Continued)

S104539661

Phone Number: 2135766704

LUST:

Global Id: T0603793016
Action Type: RESPONSE
Date: 04/15/2011
Action: Conceptual Site Model

Global Id: T0603793016
Action Type: RESPONSE
Date: 04/15/2011
Action: Monitoring Report - Semi-Annually

Global Id: T0603793016
Action Type: RESPONSE
Date: 06/15/2011
Action: Request for Closure

Global Id: T0603793016
Action Type: RESPONSE
Date: 06/15/2011
Action: Soil and Water Investigation Report

Global Id: T0603793016
Action Type: RESPONSE
Date: 07/15/2011
Action: Conceptual Site Model

Global Id: T0603793016
Action Type: RESPONSE
Date: 10/15/2011
Action: Conceptual Site Model

Global Id: T0603793016
Action Type: ENFORCEMENT
Date: 12/02/2002
Action: Staff Letter

Global Id: T0603793016
Action Type: ENFORCEMENT
Date: 10/08/2002
Action: Staff Letter

Global Id: T0603793016
Action Type: ENFORCEMENT
Date: 05/01/2002
Action: Staff Letter

Global Id: T0603793016
Action Type: RESPONSE
Date: 01/15/2005
Action: Monitoring Report - Quarterly

Global Id: T0603793016
Action Type: RESPONSE
Date: 01/15/2005
Action: Soil and Water Investigation Report

Map ID
Direction
Distance
Elevation

MAP FINDINGS

Site

Database(s)

EDR ID Number
EPA ID Number

G & M OIL #58 (Continued)

S104539661

Global Id:	T0603793016
Action Type:	RESPONSE
Date:	10/15/2004
Action:	Monitoring Report - Quarterly
Global Id:	T0603793016
Action Type:	RESPONSE
Date:	04/15/2007
Action:	Remedial Progress Report
Global Id:	T0603793016
Action Type:	RESPONSE
Date:	01/15/2008
Action:	Remedial Progress Report
Global Id:	T0603793016
Action Type:	RESPONSE
Date:	04/15/2008
Action:	Monitoring Report - Quarterly
Global Id:	T0603793016
Action Type:	RESPONSE
Date:	04/15/2008
Action:	Remedial Progress Report
Global Id:	T0603793016
Action Type:	RESPONSE
Date:	04/15/2008
Action:	Soil and Water Investigation Report
Global Id:	T0603793016
Action Type:	RESPONSE
Date:	04/15/2005
Action:	Soil and Water Investigation Report
Global Id:	T0603793016
Action Type:	RESPONSE
Date:	10/15/2003
Action:	Monitoring Report - Quarterly
Global Id:	T0603793016
Action Type:	RESPONSE
Date:	10/15/2003
Action:	Soil and Water Investigation Report
Global Id:	T0603793016
Action Type:	RESPONSE
Date:	01/15/2004
Action:	CAP/RAP - Final Remediation / Design Plan
Global Id:	T0603793016
Action Type:	RESPONSE
Date:	04/15/2004
Action:	Monitoring Report - Quarterly
Global Id:	T0603793016
Action Type:	RESPONSE

Map ID
Direction
Distance
Elevation

MAP FINDINGS

Site

Database(s)

EDR ID Number
EPA ID Number

G & M OIL #58 (Continued)

S104539661

Date: 01/15/2012
Action: Conceptual Site Model

Global Id: T0603793016
Action Type: RESPONSE
Date: 04/15/2012
Action: Monitoring Report - Semi-Annually

Global Id: T0603793016
Action Type: RESPONSE
Date: 07/15/2012
Action: Conceptual Site Model

Global Id: T0603793016
Action Type: RESPONSE
Date: 07/15/2012
Action: Monitoring Report - Quarterly

Global Id: T0603793016
Action Type: RESPONSE
Date: 04/15/2012
Action: Conceptual Site Model

Global Id: T0603793016
Action Type: ENFORCEMENT
Date: 04/11/2003
Action: 13267 Requirement

Global Id: T0603793016
Action Type: ENFORCEMENT
Date: 10/15/2002
Action: Technical Correspondence / Assistance / Other

Global Id: T0603793016
Action Type: ENFORCEMENT
Date: 05/27/2004
Action: Staff Letter

Global Id: T0603793016
Action Type: RESPONSE
Date: 01/15/2004
Action: Soil and Water Investigation Report

Global Id: T0603793016
Action Type: RESPONSE
Date: 04/15/2006
Action: Monitoring Report - Quarterly

Global Id: T0603793016
Action Type: RESPONSE
Date: 04/15/2006
Action: Soil and Water Investigation Report

Global Id: T0603793016
Action Type: RESPONSE
Date: 10/15/2007
Action: Monitoring Report - Quarterly

Map ID
Direction
Distance
Elevation

MAP FINDINGS

Site

Database(s)

EDR ID Number
EPA ID Number

G & M OIL #58 (Continued)

S104539661

Global Id: T0603793016
Action Type: RESPONSE
Date: 10/15/2007
Action: Soil and Water Investigation Report

Global Id: T0603793016
Action Type: RESPONSE
Date: 10/15/2007
Action: Remedial Progress Report

Global Id: T0603793016
Action Type: RESPONSE
Date: 10/15/2005
Action: Soil and Water Investigation Report

Global Id: T0603793016
Action Type: RESPONSE
Date: 10/15/2005
Action: Monitoring Report - Quarterly

Global Id: T0603793016
Action Type: ENFORCEMENT
Date: 03/23/2015
Action: Notification - Public Participation Document

Global Id: T0603793016
Action Type: RESPONSE
Date: 07/15/2005
Action: Soil and Water Investigation Report

Global Id: T0603793016
Action Type: RESPONSE
Date: 07/15/2005
Action: Monitoring Report - Quarterly

Global Id: T0603793016
Action Type: RESPONSE
Date: 07/15/2005
Action: Soil and Water Investigation Report

Global Id: T0603793016
Action Type: RESPONSE
Date: 01/15/2006
Action: Monitoring Report - Quarterly

Global Id: T0603793016
Action Type: RESPONSE
Date: 01/15/2006
Action: Soil and Water Investigation Report

Global Id: T0603793016
Action Type: RESPONSE
Date: 01/15/2007
Action: Monitoring Report - Quarterly

Global Id: T0603793016
Action Type: RESPONSE

Map ID
Direction
Distance
Elevation

MAP FINDINGS

Site

Database(s)

EDR ID Number
EPA ID Number

G & M OIL #58 (Continued)

S104539661

Date: 01/15/2007
Action: Soil and Water Investigation Report

Global Id: T0603793016
Action Type: RESPONSE
Date: 10/15/2006
Action: Monitoring Report - Quarterly

Global Id: T0603793016
Action Type: RESPONSE
Date: 10/15/2006
Action: Soil and Water Investigation Report

Global Id: T0603793016
Action Type: RESPONSE
Date: 07/15/2006
Action: Soil and Water Investigation Report

Global Id: T0603793016
Action Type: RESPONSE
Date: 01/15/2008
Action: Monitoring Report - Quarterly

Global Id: T0603793016
Action Type: RESPONSE
Date: 01/15/2008
Action: Soil and Water Investigation Report

Global Id: T0603793016
Action Type: RESPONSE
Date: 04/15/2007
Action: Monitoring Report - Quarterly

Global Id: T0603793016
Action Type: RESPONSE
Date: 04/15/2007
Action: Soil and Water Investigation Report

Global Id: T0603793016
Action Type: RESPONSE
Date: 04/15/2007
Action: Remedial Progress Report

Global Id: T0603793016
Action Type: RESPONSE
Date: 07/15/2007
Action: Monitoring Report - Quarterly

Global Id: T0603793016
Action Type: RESPONSE
Date: 07/15/2007
Action: Soil and Water Investigation Report

Global Id: T0603793016
Action Type: RESPONSE
Date: 07/15/2007
Action: Remedial Progress Report

Map ID
Direction
Distance
Elevation

MAP FINDINGS

Site

Database(s)

EDR ID Number
EPA ID Number

G & M OIL #58 (Continued)

S104539661

Global Id:	T0603793016
Action Type:	RESPONSE
Date:	04/15/2004
Action:	Soil and Water Investigation Report
Global Id:	T0603793016
Action Type:	ENFORCEMENT
Date:	09/17/2003
Action:	Staff Letter
Global Id:	T0603793016
Action Type:	ENFORCEMENT
Date:	05/02/2007
Action:	Site Visit / Inspection / Sampling
Global Id:	T0603793016
Action Type:	ENFORCEMENT
Date:	08/25/2016
Action:	Closure/No Further Action Letter
Global Id:	T0603793016
Action Type:	RESPONSE
Date:	07/15/2003
Action:	Monitoring Report - Quarterly
Global Id:	T0603793016
Action Type:	RESPONSE
Date:	04/15/2005
Action:	Monitoring Report - Quarterly
Global Id:	T0603793016
Action Type:	RESPONSE
Date:	07/15/2008
Action:	Monitoring Report - Quarterly
Global Id:	T0603793016
Action Type:	RESPONSE
Date:	01/15/2015
Action:	Conceptual Site Model
Global Id:	T0603793016
Action Type:	RESPONSE
Date:	05/17/2016
Action:	Well Destruction Report - Regulator Responded
Global Id:	T0603793016
Action Type:	Other
Date:	07/02/1998
Action:	Leak Discovery
Global Id:	T0603793016
Action Type:	Other
Date:	11/29/1999
Action:	Leak Reported
Global Id:	T0603793016
Action Type:	RESPONSE

Map ID
Direction
Distance
Elevation

MAP FINDINGS

Site

Database(s)

EDR ID Number
EPA ID Number

G & M OIL #58 (Continued)

S104539661

Date: 10/15/2004
Action: Soil and Water Investigation Report

Global Id: T0603793016
Action Type: RESPONSE
Date: 07/15/2006
Action: Monitoring Report - Quarterly

Global Id: T0603793016
Action Type: RESPONSE
Date: 01/15/2004
Action: Monitoring Report - Quarterly

Global Id: T0603793016
Action Type: RESPONSE
Date: 07/15/2008
Action: Soil and Water Investigation Report

Global Id: T0603793016
Action Type: RESPONSE
Date: 01/15/2010
Action: Monitoring Report - Semi-Annually

Global Id: T0603793016
Action Type: RESPONSE
Date: 04/15/2010
Action: Conceptual Site Model

Global Id: T0603793016
Action Type: RESPONSE
Date: 01/15/2009
Action: Conceptual Site Model

Global Id: T0603793016
Action Type: RESPONSE
Date: 10/15/2008
Action: Conceptual Site Model

Global Id: T0603793016
Action Type: RESPONSE
Date: 01/15/2009
Action: Monitoring Report - Quarterly

Global Id: T0603793016
Action Type: RESPONSE
Date: 07/15/2009
Action: Conceptual Site Model

Global Id: T0603793016
Action Type: RESPONSE
Date: 10/15/2008
Action: Monitoring Report - Quarterly

Global Id: T0603793016
Action Type: RESPONSE
Date: 04/15/2009
Action: Conceptual Site Model

Map ID
Direction
Distance
Elevation

MAP FINDINGS

Site

Database(s)

EDR ID Number
EPA ID Number

G & M OIL #58 (Continued)

S104539661

Global Id: T0603793016
Action Type: RESPONSE
Date: 07/15/2009
Action: Monitoring Report - Semi-Annually

Global Id: T0603793016
Action Type: RESPONSE
Date: 04/15/2009
Action: Monitoring Report - Quarterly

Global Id: T0603793016
Action Type: RESPONSE
Date: 10/15/2009
Action: Conceptual Site Model

Global Id: T0603793016
Action Type: RESPONSE
Date: 10/15/2009
Action: Monitoring Report - Semi-Annually

Global Id: T0603793016
Action Type: RESPONSE
Date: 10/15/2002
Action: Monitoring Report - Quarterly

Global Id: T0603793016
Action Type: RESPONSE
Date: 01/15/2003
Action: Monitoring Report - Quarterly

Global Id: T0603793016
Action Type: RESPONSE
Date: 02/28/2003
Action: Soil and Water Investigation Report

Global Id: T0603793016
Action Type: RESPONSE
Date: 05/31/2002
Action: Other Report / Document

Global Id: T0603793016
Action Type: RESPONSE
Date: 07/15/2003
Action: Soil and Water Investigation Report

Global Id: T0603793016
Action Type: RESPONSE
Date: 07/15/2003
Action: Soil and Water Investigation Workplan

Global Id: T0603793016
Action Type: RESPONSE
Date: 10/15/2003
Action: Soil and Water Investigation Report

Global Id: T0603793016
Action Type: RESPONSE

Map ID
Direction
Distance
Elevation

MAP FINDINGS

Site

Database(s)

EDR ID Number
EPA ID Number

G & M OIL #58 (Continued)

S104539661

Date: 07/15/2003
Action: Interim Remedial Action Plan

Global Id: T0603793016
Action Type: RESPONSE
Date: 11/08/2002
Action: Soil and Water Investigation Workplan

Global Id: T0603793016
Action Type: RESPONSE
Date: 07/15/2004
Action: Soil and Water Investigation Report

Global Id: T0603793016
Action Type: RESPONSE
Date: 07/15/2004
Action: Monitoring Report - Quarterly

Global Id: T0603793016
Action Type: RESPONSE
Date: 04/15/2003
Action: Monitoring Report - Quarterly

Global Id: T0603793016
Action Type: RESPONSE
Date: 12/18/2008
Action: Soil and Water Investigation Workplan

Global Id: T0603793016
Action Type: RESPONSE
Date: 07/15/2010
Action: Conceptual Site Model

Global Id: T0603793016
Action Type: RESPONSE
Date: 07/15/2010
Action: Monitoring Report - Semi-Annually

Global Id: T0603793016
Action Type: RESPONSE
Date: 07/15/2009
Action: Conceptual Site Model

Global Id: T0603793016
Action Type: RESPONSE
Date: 01/15/2010
Action: Conceptual Site Model

Global Id: T0603793016
Action Type: RESPONSE
Date: 07/15/2009
Action: Monitoring Report - Quarterly

Global Id: T0603793016
Action Type: REMEDIATION
Date: 10/10/1998
Action: Excavation

Map ID
Direction
Distance
Elevation

MAP FINDINGS

Site

Database(s)

EDR ID Number
EPA ID Number

G & M OIL #58 (Continued)

S104539661

Global Id: T0603793016
Action Type: REMEDIATION
Date: 12/11/2003
Action: Pump & Treat (P&T) Groundwater

Global Id: T0603793016
Action Type: REMEDIATION
Date: 12/13/2006
Action: Soil Vapor Extraction (SVE)

Global Id: T0603793016
Action Type: RESPONSE
Date: 10/15/2010
Action: Monitoring Report - Semi-Annually

Global Id: T0603793016
Action Type: RESPONSE
Date: 10/15/2010
Action: Conceptual Site Model

Global Id: T0603793016
Action Type: RESPONSE
Date: 01/15/2011
Action: Monitoring Report - Semi-Annually

Global Id: T0603793016
Action Type: RESPONSE
Date: 01/15/2011
Action: Conceptual Site Model

Global Id: T0603793016
Action Type: ENFORCEMENT
Date: 06/15/2009
Action: Staff Letter

Global Id: T0603793016
Action Type: ENFORCEMENT
Date: 07/28/2015
Action: State Water Board Closure Order

LUST:

Global Id: T0603793016
Status: Open - Case Begin Date
Status Date: 07/02/1998

Global Id: T0603793016
Status: Open - Site Assessment
Status Date: 07/02/1998

Global Id: T0603793016
Status: Open - Site Assessment
Status Date: 05/01/2002

Global Id: T0603793016
Status: Open - Site Assessment
Status Date: 10/08/2002

Map ID
Direction
Distance
Elevation

MAP FINDINGS

Site

Database(s)

EDR ID Number
EPA ID Number

G & M OIL #58 (Continued)

S104539661

Global Id: T0603793016
Status: Open - Remediation
Status Date: 01/15/2004

Global Id: T0603793016
Status: Open - Remediation
Status Date: 04/19/2007

Global Id: T0603793016
Status: Open - Remediation
Status Date: 07/16/2007

Global Id: T0603793016
Status: Open - Remediation
Status Date: 10/19/2007

Global Id: T0603793016
Status: Open - Remediation
Status Date: 01/31/2008

Global Id: T0603793016
Status: Open - Remediation
Status Date: 04/15/2008

Global Id: T0603793016
Status: Open - Eligible for Closure
Status Date: 02/19/2013

Global Id: T0603793016
Status: Open - Eligible for Closure
Status Date: 07/28/2015

Global Id: T0603793016
Status: Completed - Case Closed
Status Date: 08/25/2016

LUST REG 4:

Region: 4
Regional Board: 04
County: Los Angeles
Facility Id: R-24614
Status: Remediation Plan
Substance: 7664417
Substance Quantity: Not reported
Local Case No: Not reported
Case Type: Soil
Abatement Method Used at the Site: OT
Global ID: T0603793016
W Global ID: Not reported
Staff: NC
Local Agency: 19000
Cross Street: SERAPIS
Enforcement Type: DLSEL
Date Leak Discovered: 7/2/1998
Date Leak First Reported: 11/29/1999
Date Leak Record Entered: Not reported

Map ID
Direction
Distance
Elevation

MAP FINDINGS

Site

Database(s)

EDR ID Number
EPA ID Number

G & M OIL #58 (Continued)

S104539661

Date Confirmation Began: 7/2/1998
Date Leak Stopped: Not reported
Date Case Last Changed on Database: 7/15/2002
Date the Case was Closed: Not reported
How Leak Discovered: Repair Tank
How Leak Stopped: Not reported
Cause of Leak: Not reported
Leak Source: Tank
Operator: G & M OIL CO
Water System: Not reported
Well Name: Not reported
Approx. Dist To Production Well (ft): 849.1791485132355455302976401
Source of Cleanup Funding: Tank
Preliminary Site Assessment Workplan Submitted: 5/1/2002
Preliminary Site Assessment Began: Not reported
Pollution Characterization Began: 10/8/2002
Remediation Plan Submitted: 1/15/2004
Remedial Action Underway: Not reported
Post Remedial Action Monitoring Began: Not reported
Enforcement Action Date: Not reported
Historical Max MTBE Date: 7/14/2003
Hist Max MTBE Conc in Groundwater: 518
Hist Max MTBE Conc in Soil: .023
Significant Interim Remedial Action Taken: Not reported
GW Qualifier: =
Soil Qualifier: =
Organization: Not reported
Owner Contact: Not reported
Responsible Party: KARL KERNER
RP Address: 16868 A ST.
Program: LUST
Lat/Long: 33.970207 / -1
Local Agency Staff: Not reported
Beneficial Use: Not reported
Priority: Not reported
Cleanup Fund Id: Not reported
Suspended: Not reported
Assigned Name: Not reported
Summary: Not reported

CORTESE:

Name: G & M OIL #58
Address: 9157 SLAUSON AVE E
City,State,Zip: PICO RIVERA, CA 90660
Region: CORTESE
Envirostor Id: Not reported
Global ID: T0603793016
Site/Facility Type: LUST CLEANUP SITE
Cleanup Status: COMPLETED - CASE CLOSED
Status Date: Not reported
Site Code: Not reported
Latitude: Not reported
Longitude: Not reported
Owner: Not reported
Enf Type: Not reported
Swat R: Not reported
Flag: active

Map ID
Direction
Distance
Elevation

MAP FINDINGS

Site

Database(s)

EDR ID Number
EPA ID Number

G & M OIL #58 (Continued)

S104539661

Order No: Not reported
Waste Discharge System No: Not reported
Effective Date: Not reported
Region 2: Not reported
WID Id: Not reported
Solid Waste Id No: Not reported
Waste Management Unit Name: Not reported
File Name: Active Open

CERS:

Name: G & M OIL #58
Address: 9157 SLAUSON AVE E
City,State,Zip: PICO RIVERA, CA 90660
Site ID: 191847
CERS ID: T0603793016
CERS Description: Leaking Underground Storage Tank Cleanup Site

Affiliation:

Affiliation Type Desc: Local Agency Caseworker
Entity Name: JOHN AWUJO - LOS ANGELES COUNTY
Entity Title: Not reported
Affiliation Address: 900 S FREMONT AVE
Affiliation City: ALHAMBRA
Affiliation State: CA
Affiliation Country: Not reported
Affiliation Zip: Not reported
Affiliation Phone: 6264583507

Affiliation Type Desc: Regional Board Caseworker
Entity Name: NOMAN CHOWDHURY - LOS ANGELES RWQCB (REGION 4)
Entity Title: Not reported
Affiliation Address: 320 WEST 4TH STREET, SUITE 200
Affiliation City: LOS ANGELES
Affiliation State: CA
Affiliation Country: Not reported
Affiliation Zip: Not reported
Affiliation Phone: 2135766704

M89
South
1/4-1/2
0.302 mi.
1596 ft.

BEST CAR WASH
8529 ROSEMEAD BLVD S
PICO RIVERA, CA 90660
Site 1 of 3 in cluster M

CA LUST **S105033989**
CA Cortese **N/A**
CA CERS

Relative:
Lower

LUST:

Actual:
143 ft.

Name: BEST CAR WASH
Address: 8529 ROSEMEAD BLVD S
City,State,Zip: PICO RIVERA, CA 90660
Lead Agency: LOS ANGELES RWQCB (REGION 4)
Case Type: LUST Cleanup Site
Geo Track: http://geotracker.waterboards.ca.gov/profile_report.asp?global_id=T0603702953
Global Id: T0603702953
Latitude: 33.961886
Longitude: -118.110174
Status: Completed - Case Closed
Status Date: 12/17/1996
Case Worker: YR

Map ID
Direction
Distance
Elevation

MAP FINDINGS

Site

Database(s)

EDR ID Number
EPA ID Number

BEST CAR WASH (Continued)

S105033989

RB Case Number: I-03929
Local Agency: LOS ANGELES COUNTY
File Location: Not reported
Local Case Number: Not reported
Potential Media Affect: Aquifer used for drinking water supply
Potential Contaminants of Concern: Gasoline
Site History: Not reported

LUST:

Global Id: T0603702953
Contact Type: Local Agency Caseworker
Contact Name: JOHN AWUJO
Organization Name: LOS ANGELES COUNTY
Address: 900 S FREMONT AVE
City: ALHAMBRA
Email: jawujo@dpw.lacounty.gov
Phone Number: 6264583507

Global Id: T0603702953
Contact Type: Regional Board Caseworker
Contact Name: YUE RONG
Organization Name: LOS ANGELES RWQCB (REGION 4)
Address: 320 W. 4TH ST., SUITE 200
City: Los Angeles
Email: yrong@waterboards.ca.gov
Phone Number: Not reported

LUST:

Global Id: T0603702953
Action Type: Other
Date: 02/13/1990
Action: Leak Reported

LUST:

Global Id: T0603702953
Status: Open - Case Begin Date
Status Date: 02/13/1990

Global Id: T0603702953
Status: Open - Remediation
Status Date: 07/30/1995

Global Id: T0603702953
Status: Open - Remediation
Status Date: 04/18/1996

Global Id: T0603702953
Status: Completed - Case Closed
Status Date: 12/17/1996

LUST REG 4:

Region: 4
Regional Board: 04
County: Los Angeles
Facility Id: I-03929

Map ID
Direction
Distance
Elevation

MAP FINDINGS

Site

Database(s)

EDR ID Number
EPA ID Number

BEST CAR WASH (Continued)

S105033989

Status: Case Closed
Substance: Gasoline
Substance Quantity: Not reported
Local Case No: Not reported
Case Type: Groundwater
Abatement Method Used at the Site: Not reported
Global ID: T0603702953
W Global ID: Not reported
Staff: UNK
Local Agency: 19000
Cross Street: TELEGRAPH RD
Enforcement Type: Not reported
Date Leak Discovered: Not reported
Date Leak First Reported: 2/13/1990
Date Leak Record Entered: 2/10/1990
Date Confirmation Began: Not reported
Date Leak Stopped: Not reported
Date Case Last Changed on Database: 5/14/1997
Date the Case was Closed: 12/17/1996
How Leak Discovered: Not reported
How Leak Stopped: Not reported
Cause of Leak: Not reported
Leak Source: Not reported
Operator: BURNS, BOB
Water System: Not reported
Well Name: Not reported
Approx. Dist To Production Well (ft): 1433.719700994575532679749722
Source of Cleanup Funding: Not reported
Preliminary Site Assessment Workplan Submitted: Not reported
Preliminary Site Assessment Began: Not reported
Pollution Characterization Began: Not reported
Remediation Plan Submitted: 7/30/1995
Remedial Action Underway: 4/18/1996
Post Remedial Action Monitoring Began: Not reported
Enforcement Action Date: Not reported
Historical Max MTBE Date: Not reported
Hist Max MTBE Conc in Groundwater: Not reported
Hist Max MTBE Conc in Soil: Not reported
Significant Interim Remedial Action Taken: Not reported
GW Qualifier: Not reported
Soil Qualifier: Not reported
Organization: Not reported
Owner Contact: Not reported
Responsible Party: BEST CAR WASH
RP Address: 8529 S ROSEMEAD BLVD, PICO RIVERA, 90660
Program: LUST
Lat/Long: 33.9618817 / -1
Local Agency Staff: Not reported
Beneficial Use: Not reported
Priority: Not reported
Cleanup Fund Id: Not reported
Suspended: Not reported
Assigned Name: Not reported
Summary: 09/14/95 CASE ASSIGNED TO JDP 05/14/97
ABANDONMENT OF THREE GW MON. & TWO VE WELLS

Map ID
Direction
Distance
Elevation

MAP FINDINGS

Site

Database(s)

EDR ID Number
EPA ID Number

BEST CAR WASH (Continued)

S105033989

CORTESE:

Name: BEST CAR WASH
Address: 8529 ROSEMEAD BLVD S
City,State,Zip: PICO RIVERA, CA 90660
Region: CORTESE
Envirostor Id: Not reported
Global ID: T0603702953
Site/Facility Type: LUST CLEANUP SITE
Cleanup Status: COMPLETED - CASE CLOSED
Status Date: Not reported
Site Code: Not reported
Latitude: Not reported
Longitude: Not reported
Owner: Not reported
Enf Type: Not reported
Swat R: Not reported
Flag: active
Order No: Not reported
Waste Discharge System No: Not reported
Effective Date: Not reported
Region 2: Not reported
WID Id: Not reported
Solid Waste Id No: Not reported
Waste Management Uit Name: Not reported
File Name: Active Open

CERS:

Name: BEST CAR WASH
Address: 8529 ROSEMEAD BLVD S
City,State,Zip: PICO RIVERA, CA 90660
Site ID: 251366
CERS ID: T0603702953
CERS Description: Leaking Underground Storage Tank Cleanup Site

Affiliation:

Affiliation Type Desc: Local Agency Caseworker
Entity Name: JOHN AWUJO - LOS ANGELES COUNTY
Entity Title: Not reported
Affiliation Address: 900 S FREMONT AVE
Affiliation City: ALHAMBRA
Affiliation State: CA
Affiliation Country: Not reported
Affiliation Zip: Not reported
Affiliation Phone: 6264583507

Affiliation Type Desc: Regional Board Caseworker
Entity Name: YUE RONG - LOS ANGELES RWQCB (REGION 4)
Entity Title: Not reported
Affiliation Address: 320 W. 4TH ST., SUITE 200
Affiliation City: Los Angeles
Affiliation State: CA
Affiliation Country: Not reported
Affiliation Zip: Not reported
Affiliation Phone: Not reported

Map ID
Direction
Distance
Elevation

MAP FINDINGS

Site

Database(s)

EDR ID Number
EPA ID Number

M90
South
1/4-1/2
0.302 mi.
1596 ft.
BEST CAR WASH
8529 ROSEMEAD BLVD
PICO RIVERA, CA 90660
Site 2 of 3 in cluster M

CA HIST UST
CA HIST CORTESE
CA LOS ANGELES CO. HMS
U001564924
N/A

Relative:
Lower
Actual:
143 ft.

HIST UST:
Name: BEST CAR WASH
Address: 8529 ROSEMEAD BLVD
City,State,Zip: PICO RIVERA, CA 90660
File Number: Not reported
URL: Not reported
Region: STATE
Facility ID: 00000020590
Facility Type: Gas Station
Other Type: CAR WASH
Contact Name: MRS. BURNS
Telephone: 2138698959
Owner Name: BURNS, DR. ROBERT E., & DELKA
Owner Address: 8529 SOUTH ROSEMEAD BLVD.
Owner City,St,Zip: PICO RIVERA, CA 90660
Total Tanks: 0004

Tank Num: 001
Container Num: #1
Year Installed: Not reported
Tank Capacity: 00010000
Tank Used for: PRODUCT
Type of Fuel: UNLEADED
Container Construction Thickness: Not reported
Leak Detection: Stock Inventor

Tank Num: 002
Container Num: #2
Year Installed: Not reported
Tank Capacity: 00010000
Tank Used for: PRODUCT
Type of Fuel: UNLEADED
Container Construction Thickness: Not reported
Leak Detection: Stock Inventor

Tank Num: 003
Container Num: #3
Year Installed: Not reported
Tank Capacity: 00004000
Tank Used for: PRODUCT
Type of Fuel: REGULAR
Container Construction Thickness: Not reported
Leak Detection: Stock Inventor

Tank Num: 004
Container Num: #4
Year Installed: Not reported
Tank Capacity: 00006000
Tank Used for: PRODUCT
Type of Fuel: REGULAR
Container Construction Thickness: Not reported
Leak Detection: Stock Inventor

Map ID
Direction
Distance
Elevation

MAP FINDINGS

Site

Database(s)

EDR ID Number
EPA ID Number

BEST CAR WASH (Continued)

U001564924

HIST CORTESE:
edr_fname: BEST CAR WASH
edr_fadd1: 8529 ROSEMEAD
City,State,Zip: PICO RIVERA, CA
Region: CORTESE
Facility County Code: 19
Reg By: LTNKA
Reg Id: I-03929

LOS ANGELES CO. HMS:
Name: BEST EXPRESS AUTO SPA
Address: 8529 ROSEMEAD BLVD
City,State,Zip: PICO RIVERA, CA 906605427
Region: LA
Permit Category: I
Facility Id: 003799-063578
Facility Type: 01
Facility Status: Permit
Area: 1L
Permit Number: 000878581
Permit Status: Permit

91
NW
1/4-1/2
0.316 mi.
1670 ft.
Relative:
Higher
Actual:
150 ft.

J T MCKINNEY CO
8400 E SLAUSON AVE
PICO RIVERA, CA 90660

RCRA-SQG 1000596645
CA LUST CAD983606203
FINDS
ECHO
CA Cortese
CA EMI
CA HAZNET
CA HIST CORTESE
CA HWTS

RCRA-SQG:
Date Form Received by Agency: 1991-09-16 00:00:00.0
Handler Name: J T MCKINNEY CO
Handler Address: 8400 E SLAUSON AVE
Handler City,State,Zip: PICO RIVERA, CA 90660
EPA ID: CAD983606203
Contact Name: JAMES STINSON
Contact Address: 8400 E SLAUSON AVE
Contact City,State,Zip: PICO RIVERA, CA 90660
Contact Telephone: 213-723-1348
Contact Fax: Not reported
Contact Email: Not reported
Contact Title: Not reported
EPA Region: 09
Land Type: Private
Federal Waste Generator Description: Small Quantity Generator
Non-Notifier: Not reported
Biennial Report Cycle: Not reported
Accessibility: Not reported
Active Site Indicator: Handler Activities
State District Owner: CA
State District: 2
Mailing Address: 8400 E SLAUSON AVE
Mailing City,State,Zip: PICO RIVERA, CA 90660
Owner Name: VEHICLE SERVICES INC

Map ID
Direction
Distance
Elevation

MAP FINDINGS

Site

Database(s)

EDR ID Number
EPA ID Number

J T MCKINNEY CO (Continued)

1000596645

Owner Type:	Private
Operator Name:	Not reported
Operator Type:	Not reported
Short-Term Generator Activity:	No
Importer Activity:	No
Mixed Waste Generator:	No
Transporter Activity:	No
Transfer Facility Activity:	No
Recycler Activity with Storage:	No
Small Quantity On-Site Burner Exemption:	No
Smelting Melting and Refining Furnace Exemption:	No
Underground Injection Control:	No
Off-Site Waste Receipt:	No
Universal Waste Indicator:	No
Universal Waste Destination Facility:	No
Federal Universal Waste:	No
Active Site Fed-Reg Treatment Storage and Disposal Facility:	Not reported
Active Site Converter Treatment storage and Disposal Facility:	Not reported
Active Site State-Reg Treatment Storage and Disposal Facility:	Not reported
Active Site State-Reg Handler:	---
Federal Facility Indicator:	Not reported
Hazardous Secondary Material Indicator:	N
Sub-Part K Indicator:	Not reported
Commercial TSD Indicator:	No
Treatment Storage and Disposal Type:	Not reported
2018 GPRA Permit Baseline:	Not on the Baseline
2018 GPRA Renewals Baseline:	Not on the Baseline
Permit Renewals Workload Universe:	Not reported
Permit Workload Universe:	Not reported
Permit Progress Universe:	Not reported
Post-Closure Workload Universe:	Not reported
Closure Workload Universe:	Not reported
202 GPRA Corrective Action Baseline:	No
Corrective Action Workload Universe:	No
Subject to Corrective Action Universe:	No
Non-TSDs Where RCRA CA has Been Imposed Universe:	No
TSDs Potentially Subject to CA Under 3004 (u)/(v) Universe:	No
TSDs Only Subject to CA under Discretionary Auth Universe:	No
Corrective Action Priority Ranking:	No NCAPS ranking
Environmental Control Indicator:	No
Institutional Control Indicator:	No
Human Exposure Controls Indicator:	N/A
Groundwater Controls Indicator:	N/A
Operating TSD Universe:	Not reported
Full Enforcement Universe:	Not reported
Significant Non-Complier Universe:	No
Unaddressed Significant Non-Complier Universe:	No
Addressed Significant Non-Complier Universe:	No
Significant Non-Complier With a Compliance Schedule Universe:	No
Financial Assurance Required:	Not reported
Handler Date of Last Change:	2002-06-27 03:35:39.0
Recognized Trader-Importer:	No
Recognized Trader-Exporter:	No
Importer of Spent Lead Acid Batteries:	No
Exporter of Spent Lead Acid Batteries:	No
Recycler Activity Without Storage:	No
Manifest Broker:	No

Map ID
Direction
Distance
Elevation

MAP FINDINGS

Site

Database(s)

EDR ID Number
EPA ID Number

J T MCKINNEY CO (Continued)

1000596645

Sub-Part P Indicator: No

Handler - Owner Operator:

Owner/Operator Indicator: Owner
Owner/Operator Name: VEHICLE SERVICES INC
Legal Status: Private
Date Became Current: Not reported
Date Ended Current: Not reported
Owner/Operator Address: 8400 E SLAUSON AVE
Owner/Operator City,State,Zip: PICO RIVERA, CA 90660
Owner/Operator Telephone: 213-723-1348
Owner/Operator Telephone Ext: Not reported
Owner/Operator Fax: Not reported
Owner/Operator Email: Not reported

Historic Generators:

Receive Date: 1991-09-16 00:00:00
Handler Name: J T MCKINNEY CO
Federal Waste Generator Description: Small Quantity Generator
State District Owner: CA
Large Quantity Handler of Universal Waste: No
Recognized Trader Importer: No
Recognized Trader Exporter: No
Spent Lead Acid Battery Importer: No
Spent Lead Acid Battery Exporter: No
Current Record: Yes
Non Storage Recycler Activity: Not reported
Electronic Manifest Broker: Not reported

List of NAICS Codes and Descriptions:

NAICS Code: 53212
NAICS Description: TRUCK, UTILITY TRAILER, AND RV (RECREATIONAL VEHICLE) RENTAL AND LEASING

Facility Has Received Notices of Violations:

Violations: No Violations Found

Evaluation Action Summary:

Evaluations: No Evaluations Found

LUST:

Name: J T MCKINNEY CO. INC.
Address: 8400 SLAUSON AVE E
City,State,Zip: PICO RIVERA, CA 90660
Lead Agency: LOS ANGELES COUNTY
Case Type: LUST Cleanup Site
Geo Track: http://geotracker.waterboards.ca.gov/profile_report.asp?global_id=T0603704564
Global Id: T0603704564
Latitude: 33.9738165
Longitude: -118.1147301
Status: Completed - Case Closed
Status Date: 08/08/1996

Map ID
Direction
Distance
Elevation

MAP FINDINGS

Site

Database(s)

EDR ID Number
EPA ID Number

J T MCKINNEY CO (Continued)

1000596645

Case Worker: JOA
RB Case Number: R-01515
Local Agency: LOS ANGELES COUNTY
File Location: Not reported
Local Case Number: Not reported
Potential Media Affect: Soil
Potential Contaminants of Concern: Aviation
Site History: Not reported

LUST:

Global Id: T0603704564
Contact Type: Local Agency Caseworker
Contact Name: JOHN AWUJO
Organization Name: LOS ANGELES COUNTY
Address: 900 S FREMONT AVE
City: ALHAMBRA
Email: jawujo@dpw.lacounty.gov
Phone Number: 6264583507

Global Id: T0603704564
Contact Type: Regional Board Caseworker
Contact Name: YUE RONG
Organization Name: LOS ANGELES RWQCB (REGION 4)
Address: 320 W. 4TH ST., SUITE 200
City: Los Angeles
Email: yrong@waterboards.ca.gov
Phone Number: Not reported

LUST:

Global Id: T0603704564
Action Type: Other
Date: 08/08/1996
Action: Leak Reported

LUST:

Global Id: T0603704564
Status: Completed - Case Closed
Status Date: 08/08/1996

Global Id: T0603704564
Status: Open - Case Begin Date
Status Date: 08/08/1996

LUST REG 4:

Region: 4
Regional Board: 04
County: Los Angeles
Facility Id: R-01515
Status: Case Closed
Substance: 1
Substance Quantity: Not reported
Local Case No: Not reported
Case Type: Soil
Abatement Method Used at the Site: Not reported
Global ID: T0603704564

Map ID
Direction
Distance
Elevation

MAP FINDINGS

Site

Database(s)

EDR ID Number
EPA ID Number

J T MCKINNEY CO (Continued)

1000596645

W Global ID: Not reported
Staff: UNK
Local Agency: 19000
Cross Street: Not reported
Enforcement Type: Not reported
Date Leak Discovered: Not reported
Date Leak First Reported: 8/8/1996
Date Leak Record Entered: 8/23/1996
Date Confirmation Began: Not reported
Date Leak Stopped: Not reported
Date Case Last Changed on Database: 8/8/1996
Date the Case was Closed: 8/8/1996
How Leak Discovered: Not reported
How Leak Stopped: Not reported
Cause of Leak: Not reported
Leak Source: Not reported
Operator: Not reported
Water System: Not reported
Well Name: Not reported
Approx. Dist To Production Well (ft): 563.86300186328941124330635616
Source of Cleanup Funding: Not reported
Preliminary Site Assessment Workplan Submitted: Not reported
Preliminary Site Assessment Began: Not reported
Pollution Characterization Began: Not reported
Remediation Plan Submitted: Not reported
Remedial Action Underway: Not reported
Post Remedial Action Monitoring Began: Not reported
Enforcement Action Date: Not reported
Historical Max MTBE Date: Not reported
Hist Max MTBE Conc in Groundwater: Not reported
Hist Max MTBE Conc in Soil: Not reported
Significant Interim Remedial Action Taken: Not reported
GW Qualifier: Not reported
Soil Qualifier: Not reported
Organization: Not reported
Owner Contact: Not reported
Responsible Party: J T MCKINNEY CO., INC.
RP Address: 8400 E. SLAUSON AVE., PICO RIVERA CA 90660
Program: LUST
Lat/Long: 33.9738165 / -1
Local Agency Staff: Not reported
Beneficial Use: Not reported
Priority: Not reported
Cleanup Fund Id: Not reported
Suspended: Not reported
Assigned Name: Not reported
Summary: Not reported

FINDS:

Registry ID: 110002861225

Click Here:

Environmental Interest/Information System:

California Hazardous Waste Tracking System - Datamart (HWTS-DATAMART)
provides California with information on hazardous waste shipments for
generators, transporters, and treatment, storage, and disposal

Map ID
Direction
Distance
Elevation

MAP FINDINGS

Site

Database(s)

EDR ID Number
EPA ID Number

J T MCKINNEY CO (Continued)

1000596645

facilities.
RCRAInfo is a national information system that supports the Resource Conservation and Recovery Act (RCRA) program through the tracking of events and activities related to facilities that generate, transport, and treat, store, or dispose of hazardous waste. RCRAInfo allows RCRA program staff to track the notification, permit, compliance, and corrective action activities required under RCRA.
STATE MASTER

[Click this hyperlink](#) while viewing on your computer to access additional FINDS: detail in the EDR Site Report.

ECHO:

Envid: 1000596645
Registry ID: 110002861225
DFR URL: <http://echo.epa.gov/detailed-facility-report?fid=110002861225>
Name: J T MCKINNEY CO
Address: 8400 E SLAUSON AVE
City,State,Zip: PICO RIVERA, CA 90660

CORTESE:

Name: J T MCKINNEY CO. INC.
Address: 8400 SLAUSON AVE E
City,State,Zip: PICO RIVERA, CA 90660
Region: CORTESE
Envirostor Id: Not reported
Global ID: T0603704564
Site/Facility Type: LUST CLEANUP SITE
Cleanup Status: COMPLETED - CASE CLOSED
Status Date: Not reported
Site Code: Not reported
Latitude: Not reported
Longitude: Not reported
Owner: Not reported
Enf Type: Not reported
Swat R: Not reported
Flag: active
Order No: Not reported
Waste Discharge System No: Not reported
Effective Date: Not reported
Region 2: Not reported
WID Id: Not reported
Solid Waste Id No: Not reported
Waste Management Uit Name: Not reported
File Name: Active Open

EMI:

Name: J T MCKINNEY CO INC
Address: 8400 E SLAUSON AVE
City,State,Zip: PICO RIVERA, CA 90660
Year: 1990
County Code: 19
Air Basin: SC
Facility ID: 30617
Air District Name: SC
SIC Code: 7359
Air District Name: SOUTH COAST AQMD

Map ID
Direction
Distance
Elevation

MAP FINDINGS

Site

Database(s)

EDR ID Number
EPA ID Number

J T MCKINNEY CO (Continued)

1000596645

Community Health Air Pollution Info System: Not reported
Consolidated Emission Reporting Rule: Not reported
Total Organic Hydrocarbon Gases Tons/Yr: 7
Reactive Organic Gases Tons/Yr: 4
Carbon Monoxide Emissions Tons/Yr: 0
NOX - Oxides of Nitrogen Tons/Yr: 0
SOX - Oxides of Sulphur Tons/Yr: 0
Particulate Matter Tons/Yr: 0
Part. Matter 10 Micrometers and Smlr Tons/Yr:0

HAZNET:

Name: J T MCKINNEY CO
Address: 8400 E SLAUSON AVE
Address 2: Not reported
City,State,Zip: PICO RIVERA, CA 92821
Contact: ARMANDO VARELAS
Telephone: 5625515306
Mailing Name: Not reported
Mailing Address: 2601 SATURN STREET SUITE 110

Year: 2019
Gepaid: CAD983606203
TSD EPA ID: CAT000613935
CA Waste Code: 134 - Aqueous solution with total organic residues less than 10 percent
Disposal Method: H141 - Storage, Bulking, And/Or Transfer Off Site--No Treatment/Reovery (H010-H129) Or (H131-H135)
Tons: 0.86100

Year: 2019
Gepaid: CAD983606203
TSD EPA ID: CAD044429835
CA Waste Code: 352 - Other organic solids
Disposal Method: H141 - Storage, Bulking, And/Or Transfer Off Site--No Treatment/Reovery (H010-H129) Or (H131-H135)
Tons: 0.25000

Year: 2019
Gepaid: CAD983606203
TSD EPA ID: AZR000003681
CA Waste Code: 223 - Unspecified oil-containing waste
Disposal Method: H039 - Other Recovery Of Reclamation For Reuse Including Acid Regeneration, Organics Recovery Ect
Tons: 0.12500

Year: 2018
Gepaid: CAD983606203
TSD EPA ID: CAD044429835
CA Waste Code: 352 - Other organic solids
Disposal Method: H141 - Storage, Bulking, And/Or Transfer Off Site--No Treatment/Reovery (H010-H129) Or (H131-H135)
Tons: 0.42500

Year: 2018
Gepaid: CAD983606203
TSD EPA ID: CAT000613935
CA Waste Code: 134 - Aqueous solution with total organic residues less than 10

Map ID
Direction
Distance
Elevation

MAP FINDINGS

Site

Database(s)

EDR ID Number
EPA ID Number

J T MCKINNEY CO (Continued)

1000596645

Disposal Method:	percent H141 - Storage, Bulking, And/Or Transfer Off Site--No Treatment/Reovery (H010-H129) Or (H131-H135)
Tons:	1.03320
Year:	2018
Gepaid:	CAD983606203
TSD EPA ID:	CAD980675276
CA Waste Code:	223 - Unspecified oil-containing waste
Disposal Method:	H132 - Landfill Or Surface Impoundment That Will Be Closed As Landfill(To Include On-Site Treatment And/Or Stabilization)
Tons:	0.10000
Year:	2018
Gepaid:	CAD983606203
TSD EPA ID:	AZR000003681
CA Waste Code:	223 - Unspecified oil-containing waste
Disposal Method:	H039 - Other Recovery Of Reclamation For Reuse Including Acid Regeneration, Organics Recovery Ect
Tons:	0.25000
Year:	2017
Gepaid:	CAD983606203
TSD EPA ID:	NED981723513
CA Waste Code:	343 - Unspecified organic liquid mixture
Disposal Method:	H040 - Incineration--Thermal Destruction Other Than Use As A Fuel
Tons:	0.15
Year:	2017
Gepaid:	CAD983606203
TSD EPA ID:	CAD044429835
CA Waste Code:	352 - Other organic solids
Disposal Method:	H141 - Storage, Bulking, And/Or Transfer Off Site--No Treatment/Reovery (H010-H129) Or (H131-H135)
Tons:	0.275
Year:	2017
Gepaid:	CAD983606203
TSD EPA ID:	AZR000003681
CA Waste Code:	223 - Unspecified oil-containing waste
Disposal Method:	H039 - Other Recovery Of Reclamation For Reuse Including Acid Regeneration, Organics Recovery Ect
Tons:	0.325

[Click this hyperlink](#) while viewing on your computer to access 61 additional CA HAZNET: record(s) in the EDR Site Report.

Additional Info:	
Year:	2016
Gen EPA ID:	CAD983606203
Shipment Date:	20151223
Creation Date:	3/5/2016 22:15:15
Receipt Date:	20151223
Manifest ID:	005177043SKS
Trans EPA ID:	TXR000081205

Map ID
Direction
Distance
Elevation

MAP FINDINGS

Site

Database(s)

EDR ID Number
EPA ID Number

J T MCKINNEY CO (Continued)

1000596645

Trans Name:	SAFETY-KLEEN SYSTEMS INC
Trans 2 EPA ID:	Not reported
Trans 2 Name:	Not reported
TSDf EPA ID:	CAT000613935
Trans Name:	SAFETY-KLEEN SYSTEMS INC
TSDf Alt EPA ID:	Not reported
TSDf Alt Name:	Not reported
Waste Code Description:	134 - Aqueous solution with <10% total organic residues
RCRA Code:	Not reported
Meth Code:	H141 - Storage, Bulking, And/Or Transfer Off Site--No Treatment/Reovery (H010-H129) Or (H131-H135)
Quantity Tons:	0.168
Waste Quantity:	40
Quantity Unit:	G
Additional Code 1:	Not reported
Additional Code 2:	Not reported
Additional Code 3:	Not reported
Additional Code 4:	Not reported
Additional Code 5:	Not reported
Shipment Date:	20151030
Creation Date:	12/30/2015 22:15:14
Receipt Date:	20151030
Manifest ID:	005143947SKS
Trans EPA ID:	TXR000081205
Trans Name:	SAFETY-KLEEN SYSTEMS INC
Trans 2 EPA ID:	Not reported
Trans 2 Name:	Not reported
TSDf EPA ID:	CAT000613935
Trans Name:	SAFETY-KLEEN SYSTEMS INC
TSDf Alt EPA ID:	Not reported
TSDf Alt Name:	Not reported
Waste Code Description:	134 - Aqueous solution with <10% total organic residues
RCRA Code:	Not reported
Meth Code:	H141 - Storage, Bulking, And/Or Transfer Off Site--No Treatment/Reovery (H010-H129) Or (H131-H135)
Quantity Tons:	0.168
Waste Quantity:	40
Quantity Unit:	G
Additional Code 1:	Not reported
Additional Code 2:	Not reported
Additional Code 3:	Not reported
Additional Code 4:	Not reported
Additional Code 5:	Not reported
Shipment Date:	20150904
Creation Date:	2/9/2016 22:15:39
Receipt Date:	20150904
Manifest ID:	004803013SKS
Trans EPA ID:	TXR000081205
Trans Name:	SAFETY-KLEEN SYSTEMS INC
Trans 2 EPA ID:	Not reported
Trans 2 Name:	Not reported
TSDf EPA ID:	CAT000613935
Trans Name:	SAFETY-KLEEN SYSTEMS INC
TSDf Alt EPA ID:	Not reported
TSDf Alt Name:	Not reported

Map ID
Direction
Distance
Elevation

MAP FINDINGS

Site

Database(s)

EDR ID Number
EPA ID Number

J T MCKINNEY CO (Continued)

1000596645

Waste Code Description: 134 - Aqueous solution with <10% total organic residues
RCRA Code: Not reported
Meth Code: H141 - Storage, Bulking, And/Or Transfer Off Site--No Treatment/Reovery (H010-H129) Or (H131-H135)
Quantity Tons: 0.02
Waste Quantity: 40
Quantity Unit: P
Additional Code 1: Not reported
Additional Code 2: Not reported
Additional Code 3: Not reported
Additional Code 4: Not reported
Additional Code 5: Not reported

Shipment Date: 20150710
Creation Date: 9/23/2015 22:15:13
Receipt Date: 20150710
Manifest ID: 004953033SKS
Trans EPA ID: TXR000081205
Trans Name: SAFETY-KLEEN SYSTEMS INC
Trans 2 EPA ID: Not reported
Trans 2 Name: Not reported
TSDf EPA ID: CAT000613935
Trans Name: SAFETY-KLEEN SYSTEMS INC
TSDf Alt EPA ID: Not reported
TSDf Alt Name: Not reported
Waste Code Description: 134 - Aqueous solution with <10% total organic residues
RCRA Code: Not reported
Meth Code: H141 - Storage, Bulking, And/Or Transfer Off Site--No Treatment/Reovery (H010-H129) Or (H131-H135)

Quantity Tons: 0.168
Waste Quantity: 40
Quantity Unit: G
Additional Code 1: Not reported
Additional Code 2: Not reported
Additional Code 3: Not reported
Additional Code 4: Not reported
Additional Code 5: Not reported

Shipment Date: 20150515
Creation Date: 8/10/2015 22:15:21
Receipt Date: 20150515
Manifest ID: 004917167SKS
Trans EPA ID: TXR000081205
Trans Name: SAFETY-KLEEN SYSTEMS INC
Trans 2 EPA ID: Not reported
Trans 2 Name: Not reported
TSDf EPA ID: CAT000613935
Trans Name: SAFETY-KLEEN SYSTEMS INC
TSDf Alt EPA ID: Not reported
TSDf Alt Name: Not reported
Waste Code Description: 134 - Aqueous solution with <10% total organic residues
RCRA Code: Not reported
Meth Code: H141 - Storage, Bulking, And/Or Transfer Off Site--No Treatment/Reovery (H010-H129) Or (H131-H135)

Quantity Tons: 0.168
Waste Quantity: 40
Quantity Unit: G

Map ID
Direction
Distance
Elevation

MAP FINDINGS

Site

Database(s)

EDR ID Number
EPA ID Number

J T MCKINNEY CO (Continued)

1000596645

Additional Code 1:	Not reported
Additional Code 2:	Not reported
Additional Code 3:	Not reported
Additional Code 4:	Not reported
Additional Code 5:	Not reported
Shipment Date:	20150320
Creation Date:	6/26/2015 22:15:35
Receipt Date:	20150320
Manifest ID:	004651381SKS
Trans EPA ID:	TXR000081205
Trans Name:	SAFETY-KLEEN SYSTEMS INC
Trans 2 EPA ID:	Not reported
Trans 2 Name:	Not reported
TSDf EPA ID:	CAT000613935
Trans Name:	SAFETY-KLEEN SYSTEMS INC
TSDf Alt EPA ID:	Not reported
TSDf Alt Name:	Not reported
Waste Code Description:	134 - Aqueous solution with <10% total organic residues
RCRA Code:	Not reported
Meth Code:	H141 - Storage, Bulking, And/Or Transfer Off Site--No Treatment/Reovery (H010-H129) Or (H131-H135)
Quantity Tons:	0.168
Waste Quantity:	40
Quantity Unit:	G
Additional Code 1:	Not reported
Additional Code 2:	Not reported
Additional Code 3:	Not reported
Additional Code 4:	Not reported
Additional Code 5:	Not reported
Shipment Date:	20150123
Creation Date:	4/1/2015 22:15:12
Receipt Date:	20150123
Manifest ID:	004627621SKS
Trans EPA ID:	TXR000081205
Trans Name:	SAFETY-KLEEN SYSTEMS INC
Trans 2 EPA ID:	Not reported
Trans 2 Name:	Not reported
TSDf EPA ID:	CAT000613935
Trans Name:	SAFETY-KLEEN SYSTEMS INC
TSDf Alt EPA ID:	Not reported
TSDf Alt Name:	Not reported
Waste Code Description:	134 - Aqueous solution with <10% total organic residues
RCRA Code:	Not reported
Meth Code:	H141 - Storage, Bulking, And/Or Transfer Off Site--No Treatment/Reovery (H010-H129) Or (H131-H135)
Quantity Tons:	0.168
Waste Quantity:	40
Quantity Unit:	G
Additional Code 1:	Not reported
Additional Code 2:	Not reported
Additional Code 3:	Not reported
Additional Code 4:	Not reported
Additional Code 5:	Not reported
Shipment Date:	20150120

Map ID
Direction
Distance
Elevation

MAP FINDINGS

Site

Database(s)

EDR ID Number
EPA ID Number

J T MCKINNEY CO (Continued)

1000596645

Creation Date: 3/20/2015 22:14:55
Receipt Date: 20150126
Manifest ID: 002646168GBF
Trans EPA ID: CAR000129254
Trans Name: BENNY'S MAINTENANCE AND OIL FILTER RECYCLING INC
Trans 2 EPA ID: Not reported
Trans 2 Name: Not reported
TSDf EPA ID: CAD097030993
Trans Name: EVOQUA WATER TECHNOLOGIES LLC
TSDf Alt EPA ID: Not reported
TSDf Alt Name: Not reported
Waste Code Description: 352 - Other organic solids
RCRA Code: Not reported
Meth Code: H141 - Storage, Bulking, And/Or Transfer Off Site--No Treatment/Reovery (H010-H129) Or (H131-H135)

Quantity Tons: 0.1
Waste Quantity: 200
Quantity Unit: P
Additional Code 1: Not reported
Additional Code 2: Not reported
Additional Code 3: Not reported
Additional Code 4: Not reported
Additional Code 5: Not reported

Additional Info:

Year: 2002
Gen EPA ID: CAD983606203

Shipment Date: 20021213
Creation Date: 3/16/2007 18:30:20
Receipt Date: 20021216
Manifest ID: 22183476
Trans EPA ID: SCR000075150
Trans Name: Not reported
Trans 2 EPA ID: Not reported
Trans 2 Name: Not reported
TSDf EPA ID: CAT000613893
Trans Name: Not reported
TSDf Alt EPA ID: CAT000613893
TSDf Alt Name: Not reported
Waste Code Description: 134 - Aqueous solution with <10% total organic residues
RCRA Code: Not reported
Meth Code: H01 - Transfer Station
Quantity Tons: 0.0924
Waste Quantity: 22
Quantity Unit: G
Additional Code 1: Not reported
Additional Code 2: Not reported
Additional Code 3: Not reported
Additional Code 4: Not reported
Additional Code 5: Not reported

Shipment Date: 20021018
Creation Date: 5/18/2003 14:32:26
Receipt Date: 20021021
Manifest ID: 22055050
Trans EPA ID: SCR000075150

Map ID
Direction
Distance
Elevation

MAP FINDINGS

Site

Database(s)

EDR ID Number
EPA ID Number

J T MCKINNEY CO (Continued)

1000596645

Trans Name: Not reported
Trans 2 EPA ID: Not reported
Trans 2 Name: Not reported
TSDf EPA ID: CAT000613893
Trans Name: Not reported
TSDf Alt EPA ID: CAT000613893
TSDf Alt Name: Not reported
Waste Code Description: 134 - Aqueous solution with <10% total organic residues
RCRA Code: Not reported
Meth Code: H01 - Transfer Station
Quantity Tons: 0.063
Waste Quantity: 15
Quantity Unit: G
Additional Code 1: Not reported
Additional Code 2: Not reported
Additional Code 3: Not reported
Additional Code 4: Not reported
Additional Code 5: Not reported

Shipment Date: 20020930
Creation Date: 2/18/2003 18:31:24
Receipt Date: 20020930
Manifest ID: 21952061
Trans EPA ID: CAD008252405
Trans Name: Not reported
Trans 2 EPA ID: Not reported
Trans 2 Name: Not reported
TSDf EPA ID: CAD008252405
Trans Name: Not reported
TSDf Alt EPA ID: Not reported
TSDf Alt Name: Not reported
Waste Code Description: 214 - Unspecified solvent mixture
RCRA Code: D001
Meth Code: R01 - Recycler
Quantity Tons: 0.162
Waste Quantity: 45
Quantity Unit: G
Additional Code 1: Not reported
Additional Code 2: Not reported
Additional Code 3: Not reported
Additional Code 4: Not reported
Additional Code 5: Not reported

Shipment Date: 20020823
Creation Date: 3/14/2003 18:31:30
Receipt Date: 20020826
Manifest ID: 21963106
Trans EPA ID: SCR000075150
Trans Name: Not reported
Trans 2 EPA ID: Not reported
Trans 2 Name: Not reported
TSDf EPA ID: CAT000613893
Trans Name: Not reported
TSDf Alt EPA ID: Not reported
TSDf Alt Name: Not reported
Waste Code Description: 134 - Aqueous solution with <10% total organic residues
RCRA Code: Not reported

Map ID
Direction
Distance
Elevation

MAP FINDINGS

Site

Database(s)

EDR ID Number
EPA ID Number

J T MCKINNEY CO (Continued)

1000596645

Meth Code:	H01 - Transfer Station
Quantity Tons:	0.084
Waste Quantity:	20
Quantity Unit:	G
Additional Code 1:	Not reported
Additional Code 2:	Not reported
Additional Code 3:	Not reported
Additional Code 4:	Not reported
Additional Code 5:	Not reported
Shipment Date:	20020628
Creation Date:	1/14/2003 18:31:21
Receipt Date:	20020701
Manifest ID:	21558657
Trans EPA ID:	SCR000075150
Trans Name:	Not reported
Trans 2 EPA ID:	Not reported
Trans 2 Name:	Not reported
TSDf EPA ID:	CAT000613893
Trans Name:	Not reported
TSDf Alt EPA ID:	Not reported
TSDf Alt Name:	Not reported
Waste Code Description:	134 - Aqueous solution with <10% total organic residues
RCRA Code:	Not reported
Meth Code:	H01 - Transfer Station
Quantity Tons:	Not reported
Waste Quantity:	17
Quantity Unit:	Not reported
Additional Code 1:	Not reported
Additional Code 2:	Not reported
Additional Code 3:	Not reported
Additional Code 4:	Not reported
Additional Code 5:	Not reported
Shipment Date:	20020503
Creation Date:	1/8/2003 18:32:09
Receipt Date:	20020507
Manifest ID:	21558412
Trans EPA ID:	SCR000075150
Trans Name:	Not reported
Trans 2 EPA ID:	Not reported
Trans 2 Name:	Not reported
TSDf EPA ID:	CAT000613893
Trans Name:	Not reported
TSDf Alt EPA ID:	Not reported
TSDf Alt Name:	Not reported
Waste Code Description:	134 - Aqueous solution with <10% total organic residues
RCRA Code:	Not reported
Meth Code:	H01 - Transfer Station
Quantity Tons:	0.1554
Waste Quantity:	37
Quantity Unit:	G
Additional Code 1:	Not reported
Additional Code 2:	Not reported
Additional Code 3:	Not reported
Additional Code 4:	Not reported
Additional Code 5:	Not reported

Map ID
Direction
Distance
Elevation

MAP FINDINGS

Site

Database(s)

EDR ID Number
EPA ID Number

J T MCKINNEY CO (Continued)

1000596645

Shipment Date: 20020308
Creation Date: 7/29/2002 18:40:54
Receipt Date: 20020311
Manifest ID: 21444928
Trans EPA ID: SCR000075150
Trans Name: Not reported
Trans 2 EPA ID: Not reported
Trans 2 Name: Not reported
TSDf EPA ID: CAT000613893
Trans Name: Not reported
TSDf Alt EPA ID: Not reported
TSDf Alt Name: Not reported
Waste Code Description: 134 - Aqueous solution with <10% total organic residues
RCRA Code: Not reported
Meth Code: H01 - Transfer Station
Quantity Tons: 0.1512
Waste Quantity: 36
Quantity Unit: G
Additional Code 1: Not reported
Additional Code 2: Not reported
Additional Code 3: Not reported
Additional Code 4: Not reported
Additional Code 5: Not reported

Shipment Date: 20020308
Creation Date: 7/29/2002 18:40:54
Receipt Date: 20020311
Manifest ID: 21444928
Trans EPA ID: SCR000075150
Trans Name: Not reported
Trans 2 EPA ID: Not reported
Trans 2 Name: Not reported
TSDf EPA ID: CAT000613893
Trans Name: Not reported
TSDf Alt EPA ID: Not reported
TSDf Alt Name: Not reported
Waste Code Description: 134 - Aqueous solution with <10% total organic residues
RCRA Code: Not reported
Meth Code: H01 - Transfer Station
Quantity Tons: 0.1512
Waste Quantity: 36
Quantity Unit: G
Additional Code 1: Not reported
Additional Code 2: Not reported
Additional Code 3: Not reported
Additional Code 4: Not reported
Additional Code 5: Not reported

Shipment Date: 20020111
Creation Date: 7/29/2002 18:40:54
Receipt Date: Not reported
Manifest ID: 21447456
Trans EPA ID: SCR000075150
Trans Name: Not reported
Trans 2 EPA ID: Not reported
Trans 2 Name: Not reported
TSDf EPA ID: CAT000613893

Map ID
Direction
Distance
Elevation

MAP FINDINGS

Site

Database(s)

EDR ID Number
EPA ID Number

J T MCKINNEY CO (Continued)

1000596645

Trans Name: Not reported
TSDf Alt EPA ID: Not reported
TSDf Alt Name: Not reported
Waste Code Description: 134 - Aqueous solution with <10% total organic residues
RCRA Code: Not reported
Meth Code: - Not reported
Quantity Tons: 0.126
Waste Quantity: 30
Quantity Unit: G
Additional Code 1: Not reported
Additional Code 2: Not reported
Additional Code 3: Not reported
Additional Code 4: Not reported
Additional Code 5: Not reported

Additional Info:

Year: 2006
Gen EPA ID: CAD983606203

Shipment Date: 20060922
Creation Date: 3/30/2007 13:31:46
Receipt Date: 20060926
Manifest ID: 001014656JJK
Trans EPA ID: TXR000050930
Trans Name: SAFETY-KLEEN SYSTEMS INC
Trans 2 EPA ID: Not reported
Trans 2 Name: Not reported
TSDf EPA ID: CAT000613893
Trans Name: SAFETY-KLEEN SYSTEMS INC
TSDf Alt EPA ID: Not reported
TSDf Alt Name: Not reported
Waste Code Description: 134 - Aqueous solution with <10% total organic residues
RCRA Code: Not reported
Meth Code: H141 - Storage, Bulking, And/Or Transfer Off Site--No Treatment/Reovery (H010-H129) Or (H131-H135)
Quantity Tons: 0.084
Waste Quantity: 20
Quantity Unit: G
Additional Code 1: Not reported
Additional Code 2: Not reported
Additional Code 3: Not reported
Additional Code 4: Not reported
Additional Code 5: Not reported

Shipment Date: 20060810
Creation Date: 9/27/2006 18:35:31
Receipt Date: 20060810
Manifest ID: 25159174
Trans EPA ID: CAD008252405
Trans Name: PACIFIC COAST LACQUER
Trans 2 EPA ID: Not reported
Trans 2 Name: Not reported
TSDf EPA ID: CAD008252405
Trans Name: PACIFIC RESOURCE RECOVERY
TSDf Alt EPA ID: CAD008252405
TSDf Alt Name: Not reported
Waste Code Description: 214 - Unspecified solvent mixture

Map ID
Direction
Distance
Elevation

MAP FINDINGS

Site

Database(s)

EDR ID Number
EPA ID Number

J T MCKINNEY CO (Continued)

1000596645

RCRA Code:	D001
Meth Code:	R01 - Recycler
Quantity Tons:	0.324
Waste Quantity:	90
Quantity Unit:	G
Additional Code 1:	Not reported
Additional Code 2:	Not reported
Additional Code 3:	Not reported
Additional Code 4:	Not reported
Additional Code 5:	Not reported
Shipment Date:	20060602
Creation Date:	8/24/2006 18:33:57
Receipt Date:	20060602
Manifest ID:	23675436
Trans EPA ID:	TXR000050930
Trans Name:	SAFETY KLEEN SYSTEMS INC
Trans 2 EPA ID:	Not reported
Trans 2 Name:	Not reported
TSDf EPA ID:	CAT000613893
Trans Name:	SAFETY KLEEN SYSTEMS INC
TSDf Alt EPA ID:	CAT000613893
TSDf Alt Name:	Not reported
Waste Code Description:	134 - Aqueous solution with <10% total organic residues
RCRA Code:	Not reported
Meth Code:	H01 - Transfer Station
Quantity Tons:	0.084
Waste Quantity:	20
Quantity Unit:	G
Additional Code 1:	Not reported
Additional Code 2:	Not reported
Additional Code 3:	Not reported
Additional Code 4:	Not reported
Additional Code 5:	Not reported
Shipment Date:	20060203
Creation Date:	5/5/2006 18:31:14
Receipt Date:	20060203
Manifest ID:	24604779
Trans EPA ID:	TXR000050930
Trans Name:	SAFETY-KLEEN SYSTEMS INC
Trans 2 EPA ID:	Not reported
Trans 2 Name:	Not reported
TSDf EPA ID:	CAT000613893
Trans Name:	SAFETY-KLEEN SYSTEMS INC
TSDf Alt EPA ID:	CAT000613893
TSDf Alt Name:	Not reported
Waste Code Description:	134 - Aqueous solution with <10% total organic residues
RCRA Code:	Not reported
Meth Code:	H01 - Transfer Station
Quantity Tons:	0.084
Waste Quantity:	20
Quantity Unit:	G
Additional Code 1:	Not reported
Additional Code 2:	Not reported
Additional Code 3:	Not reported
Additional Code 4:	Not reported

Map ID
Direction
Distance
Elevation

MAP FINDINGS

Site

Database(s)

EDR ID Number
EPA ID Number

J T MCKINNEY CO (Continued)

1000596645

Additional Code 5:	Not reported
Additional Info:	
Year:	1998
Gen EPA ID:	CAD983606203
Shipment Date:	19981208
Creation Date:	1/21/1999 0:00:00
Receipt Date:	19981208
Manifest ID:	98450602
Trans EPA ID:	ILD984908202
Trans Name:	Not reported
Trans 2 EPA ID:	SCD987574647
Trans 2 Name:	Not reported
TSDf EPA ID:	CAT000613893
Trans Name:	Not reported
TSDf Alt EPA ID:	Not reported
TSDf Alt Name:	Not reported
Waste Code Description:	212 - Oxygenated solvents (acetone, butanol, ethyl acetate, etc.
RCRA Code:	F005
Meth Code:	H01 - Transfer Station
Quantity Tons:	0.0115
Waste Quantity:	23
Quantity Unit:	P
Additional Code 1:	Not reported
Additional Code 2:	Not reported
Additional Code 3:	Not reported
Additional Code 4:	Not reported
Additional Code 5:	Not reported
Shipment Date:	19981123
Creation Date:	1/13/1999 0:00:00
Receipt Date:	19981123
Manifest ID:	98449168
Trans EPA ID:	ILD984908202
Trans Name:	Not reported
Trans 2 EPA ID:	SCD987574647
Trans 2 Name:	Not reported
TSDf EPA ID:	CAT000613893
Trans Name:	Not reported
TSDf Alt EPA ID:	CAT000613893
TSDf Alt Name:	Not reported
Waste Code Description:	134 - Aqueous solution with <10% total organic residues
RCRA Code:	D006
Meth Code:	H01 - Transfer Station
Quantity Tons:	0.1134
Waste Quantity:	27
Quantity Unit:	G
Additional Code 1:	Not reported
Additional Code 2:	Not reported
Additional Code 3:	Not reported
Additional Code 4:	Not reported
Additional Code 5:	Not reported
Shipment Date:	19981015
Creation Date:	12/7/1998 0:00:00
Receipt Date:	19981015

Map ID
Direction
Distance
Elevation

MAP FINDINGS

Site

Database(s)

EDR ID Number
EPA ID Number

J T MCKINNEY CO (Continued)

1000596645

Manifest ID: 98287296
Trans EPA ID: ILD984908202
Trans Name: Not reported
Trans 2 EPA ID: SCD987574647
Trans 2 Name: Not reported
TSDf EPA ID: CAT000613893
Trans Name: Not reported
TSDf Alt EPA ID: CAT000613893
TSDf Alt Name: Not reported
Waste Code Description: 134 - Aqueous solution with <10% total organic residues
RCRA Code: D006
Meth Code: H01 - Transfer Station
Quantity Tons: 0.1092
Waste Quantity: 26
Quantity Unit: G
Additional Code 1: Not reported
Additional Code 2: Not reported
Additional Code 3: Not reported
Additional Code 4: Not reported
Additional Code 5: Not reported

Shipment Date: 19980903
Creation Date: 11/2/1998 0:00:00
Receipt Date: 19980904
Manifest ID: 98283724
Trans EPA ID: ILD984908202
Trans Name: Not reported
Trans 2 EPA ID: Not reported
Trans 2 Name: Not reported
TSDf EPA ID: CAT000613893
Trans Name: Not reported
TSDf Alt EPA ID: Not reported
TSDf Alt Name: Not reported
Waste Code Description: 134 - Aqueous solution with <10% total organic residues
RCRA Code: D006
Meth Code: H01 - Transfer Station
Quantity Tons: 0.084
Waste Quantity: 20
Quantity Unit: G
Additional Code 1: Not reported
Additional Code 2: Not reported
Additional Code 3: Not reported
Additional Code 4: Not reported
Additional Code 5: Not reported

Shipment Date: 19980724
Creation Date: 9/15/1998 0:00:00
Receipt Date: 19980724
Manifest ID: 98180271
Trans EPA ID: ILD984908202
Trans Name: Not reported
Trans 2 EPA ID: Not reported
Trans 2 Name: Not reported
TSDf EPA ID: CAT000613893
Trans Name: Not reported
TSDf Alt EPA ID: Not reported
TSDf Alt Name: Not reported

Map ID
Direction
Distance
Elevation

MAP FINDINGS

Site

Database(s)

EDR ID Number
EPA ID Number

J T MCKINNEY CO (Continued)

1000596645

Waste Code Description: - Not reported
RCRA Code: Not reported
Meth Code: - Not reported
Quantity Tons: 0
Waste Quantity: 0
Quantity Unit: P
Additional Code 1: Not reported
Additional Code 2: Not reported
Additional Code 3: Not reported
Additional Code 4: Not reported
Additional Code 5: Not reported

Shipment Date: 19980724
Creation Date: 9/15/1998 0:00:00
Receipt Date: 19980724
Manifest ID: 98180271
Trans EPA ID: ILD984908202
Trans Name: Not reported
Trans 2 EPA ID: Not reported
Trans 2 Name: Not reported
TSDf EPA ID: CAT000613893
Trans Name: Not reported
TSDf Alt EPA ID: Not reported
TSDf Alt Name: Not reported
Waste Code Description: - Not reported
RCRA Code: Not reported
Meth Code: - Not reported
Quantity Tons: 0
Waste Quantity: 0
Quantity Unit: P
Additional Code 1: Not reported
Additional Code 2: Not reported
Additional Code 3: Not reported
Additional Code 4: Not reported
Additional Code 5: Not reported

Shipment Date: 19980724
Creation Date: 9/15/1998 0:00:00
Receipt Date: 19980724
Manifest ID: 98180271
Trans EPA ID: ILD984908202
Trans Name: Not reported
Trans 2 EPA ID: Not reported
Trans 2 Name: Not reported
TSDf EPA ID: CAT000613893
Trans Name: Not reported
TSDf Alt EPA ID: Not reported
TSDf Alt Name: Not reported
Waste Code Description: 212 - Oxygenated solvents (acetone, butanol, ethyl acetate, etc.
RCRA Code: F005
Meth Code: H01 - Transfer Station
Quantity Tons: 0.038
Waste Quantity: 76
Quantity Unit: P
Additional Code 1: Not reported
Additional Code 2: Not reported
Additional Code 3: Not reported

Map ID
Direction
Distance
Elevation

MAP FINDINGS

Site

Database(s)

EDR ID Number
EPA ID Number

J T MCKINNEY CO (Continued)

1000596645

Additional Code 4:	Not reported
Additional Code 5:	Not reported
Shipment Date:	19980615
Creation Date:	8/3/1998 0:00:00
Receipt Date:	19980615
Manifest ID:	98174383
Trans EPA ID:	ILD984908202
Trans Name:	Not reported
Trans 2 EPA ID:	Not reported
Trans 2 Name:	Not reported
TSDf EPA ID:	CAT000613893
Trans Name:	Not reported
TSDf Alt EPA ID:	Not reported
TSDf Alt Name:	Not reported
Waste Code Description:	134 - Aqueous solution with <10% total organic residues
RCRA Code:	D006
Meth Code:	T01 - Treatment, Tank
Quantity Tons:	0.0756
Waste Quantity:	18
Quantity Unit:	G
Additional Code 1:	Not reported
Additional Code 2:	Not reported
Additional Code 3:	Not reported
Additional Code 4:	Not reported
Additional Code 5:	Not reported
Shipment Date:	19980403
Creation Date:	5/26/1998 0:00:00
Receipt Date:	19980403
Manifest ID:	97393890
Trans EPA ID:	ILD984908202
Trans Name:	Not reported
Trans 2 EPA ID:	Not reported
Trans 2 Name:	Not reported
TSDf EPA ID:	CAT000613893
Trans Name:	Not reported
TSDf Alt EPA ID:	CAT000613893
TSDf Alt Name:	Not reported
Waste Code Description:	- Not reported
RCRA Code:	Not reported
Meth Code:	- Not reported
Quantity Tons:	0
Waste Quantity:	0
Quantity Unit:	P
Additional Code 1:	Not reported
Additional Code 2:	Not reported
Additional Code 3:	Not reported
Additional Code 4:	Not reported
Additional Code 5:	Not reported
Shipment Date:	19980403
Creation Date:	5/26/1998 0:00:00
Receipt Date:	19980403
Manifest ID:	97393890
Trans EPA ID:	ILD984908202
Trans Name:	Not reported

Map ID
Direction
Distance
Elevation

MAP FINDINGS

Site

Database(s)

EDR ID Number
EPA ID Number

J T MCKINNEY CO (Continued)

1000596645

Trans 2 EPA ID: Not reported
Trans 2 Name: Not reported
TSDf EPA ID: CAT000613893
Trans Name: Not reported
TSDf Alt EPA ID: CAT000613893
TSDf Alt Name: Not reported
Waste Code Description: - Not reported
RCRA Code: Not reported
Meth Code: - Not reported
Quantity Tons: 0
Waste Quantity: 0
Quantity Unit: P
Additional Code 1: Not reported
Additional Code 2: Not reported
Additional Code 3: Not reported
Additional Code 4: Not reported
Additional Code 5: Not reported

Additional Info:

Year: 2012
Gen EPA ID: CAD983606203

Shipment Date: 20121120
Creation Date: 4/6/2013 22:15:07
Receipt Date: 20121126
Manifest ID: 003433623SKS
Trans EPA ID: TXR000081205
Trans Name: SAFETY-KLEEN SYSTEMS INC
Trans 2 EPA ID: Not reported
Trans 2 Name: Not reported
TSDf EPA ID: CAT000613893
Trans Name: SAFETY-KLEEN SYSTEMS INC
TSDf Alt EPA ID: Not reported
TSDf Alt Name: Not reported
Waste Code Description: 134 - Aqueous solution with <10% total organic residues
RCRA Code: Not reported
Meth Code: H141 - Storage, Bulking, And/Or Transfer Off Site--No Treatment/Reovery (H010-H129) Or (H131-H135)
Quantity Tons: 0.168
Waste Quantity: 40
Quantity Unit: G
Additional Code 1: Not reported
Additional Code 2: Not reported
Additional Code 3: Not reported
Additional Code 4: Not reported
Additional Code 5: Not reported

Shipment Date: 20120928
Creation Date: 8/17/2013 22:15:07
Receipt Date: 20121003
Manifest ID: 003077465SKS
Trans EPA ID: TXR000081205
Trans Name: SAFETY-KLEEN SYSTEMS
Trans 2 EPA ID: Not reported
Trans 2 Name: Not reported
TSDf EPA ID: CAT000613893
Trans Name: SAFETY-KLEEN SYSTEMS INC

Map ID
Direction
Distance
Elevation

MAP FINDINGS

Site

Database(s)

EDR ID Number
EPA ID Number

J T MCKINNEY CO (Continued)

1000596645

TSDF Alt EPA ID: Not reported
TSDF Alt Name: Not reported
Waste Code Description: 134 - Aqueous solution with <10% total organic residues
RCRA Code: Not reported
Meth Code: H141 - Storage, Bulking, And/Or Transfer Off Site--No Treatment/Reovery (H010-H129) Or (H131-H135)

Quantity Tons: 0.168
Waste Quantity: 40
Quantity Unit: G
Additional Code 1: Not reported
Additional Code 2: Not reported
Additional Code 3: Not reported
Additional Code 4: Not reported
Additional Code 5: Not reported

Shipment Date: 20120803
Creation Date: 12/29/2012 22:15:14
Receipt Date: 20120808
Manifest ID: 003056755SKS
Trans EPA ID: TXR000050930
Trans Name: SAFETY-KLEEN SYSTEMS INC
Trans 2 EPA ID: Not reported
Trans 2 Name: Not reported
TSDF EPA ID: CAT000613893
Trans Name: SAFETY-KLEEN SYSTEMS INC
TSDF Alt EPA ID: Not reported
TSDF Alt Name: Not reported
Waste Code Description: 134 - Aqueous solution with <10% total organic residues
RCRA Code: Not reported
Meth Code: H141 - Storage, Bulking, And/Or Transfer Off Site--No Treatment/Reovery (H010-H129) Or (H131-H135)

Quantity Tons: 0.126
Waste Quantity: 30
Quantity Unit: G
Additional Code 1: Not reported
Additional Code 2: Not reported
Additional Code 3: Not reported
Additional Code 4: Not reported
Additional Code 5: Not reported

Shipment Date: 20120604
Creation Date: 5/30/2013 22:15:07
Receipt Date: 20120606
Manifest ID: 002735281SKS
Trans EPA ID: TXR000050930
Trans Name: SAFETY-KLEEN SYSTEMS INC
Trans 2 EPA ID: Not reported
Trans 2 Name: Not reported
TSDF EPA ID: CAT000613893
Trans Name: SAFETY-KLEEN SYSTEMS INC
TSDF Alt EPA ID: Not reported
TSDF Alt Name: Not reported
Waste Code Description: 134 - Aqueous solution with <10% total organic residues
RCRA Code: Not reported
Meth Code: H141 - Storage, Bulking, And/Or Transfer Off Site--No Treatment/Reovery (H010-H129) Or (H131-H135)

Quantity Tons: 0.168

Map ID
Direction
Distance
Elevation

MAP FINDINGS

Site

Database(s)

EDR ID Number
EPA ID Number

J T MCKINNEY CO (Continued)

1000596645

Waste Quantity: 40
Quantity Unit: G
Additional Code 1: Not reported
Additional Code 2: Not reported
Additional Code 3: Not reported
Additional Code 4: Not reported
Additional Code 5: Not reported

Shipment Date: 20120112
Creation Date: 3/17/2012 20:30:22
Receipt Date: 20120116
Manifest ID: 001671905GBF
Trans EPA ID: CAR000129254
Trans Name: BENNY'S MAINTENANCE AND OIL FILTER RECYCLING INC
Trans 2 EPA ID: Not reported
Trans 2 Name: Not reported
TSDf EPA ID: CAD097030993
Trans Name: SIEMENS INDUSTRY INC
TSDf Alt EPA ID: Not reported
TSDf Alt Name: Not reported
Waste Code Description: 352 - Other organic solids
RCRA Code: Not reported
Meth Code: H141 - Storage, Bulking, And/Or Transfer Off Site--No Treatment/Reovery (H010-H129) Or (H131-H135)

Quantity Tons: 0.2
Waste Quantity: 400
Quantity Unit: P
Additional Code 1: Not reported
Additional Code 2: Not reported
Additional Code 3: Not reported
Additional Code 4: Not reported
Additional Code 5: Not reported

Additional Info:
Year: 2003
Gen EPA ID: CAD983606203

Shipment Date: 20030919
Creation Date: 8/2/2004 9:37:42
Receipt Date: 20030922
Manifest ID: 22646128
Trans EPA ID: TXR000050930
Trans Name: Not reported
Trans 2 EPA ID: Not reported
Trans 2 Name: Not reported
TSDf EPA ID: CAT000613893
Trans Name: Not reported
TSDf Alt EPA ID: CAT000613893
TSDf Alt Name: Not reported
Waste Code Description: 134 - Aqueous solution with <10% total organic residues
RCRA Code: Not reported
Meth Code: H01 - Transfer Station
Quantity Tons: 0.0714
Waste Quantity: 17
Quantity Unit: G
Additional Code 1: Not reported
Additional Code 2: Not reported

Map ID
Direction
Distance
Elevation

MAP FINDINGS

Site

Database(s)

EDR ID Number
EPA ID Number

J T MCKINNEY CO (Continued)

1000596645

Additional Code 3:	Not reported
Additional Code 4:	Not reported
Additional Code 5:	Not reported
Shipment Date:	20030725
Creation Date:	7/23/2004 13:22:40
Receipt Date:	20030728
Manifest ID:	22325118
Trans EPA ID:	TXR000050930
Trans Name:	Not reported
Trans 2 EPA ID:	Not reported
Trans 2 Name:	Not reported
TSDF EPA ID:	CAT000613893
Trans Name:	Not reported
TSDF Alt EPA ID:	CAT000613893
TSDF Alt Name:	Not reported
Waste Code Description:	134 - Aqueous solution with <10% total organic residues
RCRA Code:	Not reported
Meth Code:	H01 - Transfer Station
Quantity Tons:	0.084
Waste Quantity:	20
Quantity Unit:	G
Additional Code 1:	Not reported
Additional Code 2:	Not reported
Additional Code 3:	Not reported
Additional Code 4:	Not reported
Additional Code 5:	Not reported
Shipment Date:	20030530
Creation Date:	6/22/2004 9:47:57
Receipt Date:	20030602
Manifest ID:	22341470
Trans EPA ID:	TXR000050930
Trans Name:	Not reported
Trans 2 EPA ID:	Not reported
Trans 2 Name:	Not reported
TSDF EPA ID:	CAT000613893
Trans Name:	Not reported
TSDF Alt EPA ID:	CAT000613893
TSDF Alt Name:	Not reported
Waste Code Description:	134 - Aqueous solution with <10% total organic residues
RCRA Code:	Not reported
Meth Code:	H01 - Transfer Station
Quantity Tons:	0.0924
Waste Quantity:	22
Quantity Unit:	G
Additional Code 1:	Not reported
Additional Code 2:	Not reported
Additional Code 3:	Not reported
Additional Code 4:	Not reported
Additional Code 5:	Not reported
Shipment Date:	20030404
Creation Date:	6/22/2003 18:31:12
Receipt Date:	20030407
Manifest ID:	22346470
Trans EPA ID:	TXR000050930

Map ID
Direction
Distance
Elevation

MAP FINDINGS

Site

Database(s)

EDR ID Number
EPA ID Number

J T MCKINNEY CO (Continued)

1000596645

Trans Name: Not reported
Trans 2 EPA ID: Not reported
Trans 2 Name: Not reported
TSDf EPA ID: CAT000613893
Trans Name: Not reported
TSDf Alt EPA ID: CAT000613893
TSDf Alt Name: Not reported
Waste Code Description: 134 - Aqueous solution with <10% total organic residues
RCRA Code: Not reported
Meth Code: H01 - Transfer Station
Quantity Tons: 0.084
Waste Quantity: 20
Quantity Unit: G
Additional Code 1: Not reported
Additional Code 2: Not reported
Additional Code 3: Not reported
Additional Code 4: Not reported
Additional Code 5: Not reported

Shipment Date: 20030207
Creation Date: 5/18/2003 14:32:26
Receipt Date: 20030210
Manifest ID: 22333306
Trans EPA ID: TXR000050930
Trans Name: Not reported
Trans 2 EPA ID: Not reported
Trans 2 Name: Not reported
TSDf EPA ID: CAT000613893
Trans Name: Not reported
TSDf Alt EPA ID: CAT000613893
TSDf Alt Name: Not reported
Waste Code Description: 134 - Aqueous solution with <10% total organic residues
RCRA Code: Not reported
Meth Code: H01 - Transfer Station
Quantity Tons: 0.0714
Waste Quantity: 17
Quantity Unit: G
Additional Code 1: Not reported
Additional Code 2: Not reported
Additional Code 3: Not reported
Additional Code 4: Not reported
Additional Code 5: Not reported

Additional Info:

Year: 1997
Gen EPA ID: CAD983606203

Shipment Date: 19971230
Creation Date: 7/23/1998 0:00:00
Receipt Date: 19971230
Manifest ID: 97356384
Trans EPA ID: ILD984908202
Trans Name: Not reported
Trans 2 EPA ID: Not reported
Trans 2 Name: Not reported
TSDf EPA ID: CAT000613893
Trans Name: Not reported

Map ID
Direction
Distance
Elevation

MAP FINDINGS

Site

Database(s)

EDR ID Number
EPA ID Number

J T MCKINNEY CO (Continued)

1000596645

TSDF Alt EPA ID: Not reported
TSDF Alt Name: Not reported
Waste Code Description: 212 - Oxygenated solvents (acetone, butanol, ethyl acetate, etc.
RCRA Code: F005
Meth Code: H01 - Transfer Station
Quantity Tons: 0.018
Waste Quantity: 36
Quantity Unit: P
Additional Code 1: Not reported
Additional Code 2: Not reported
Additional Code 3: Not reported
Additional Code 4: Not reported
Additional Code 5: Not reported

Shipment Date: 19971230
Creation Date: 7/23/1998 0:00:00
Receipt Date: 19971230
Manifest ID: 97356384
Trans EPA ID: ILD984908202
Trans Name: Not reported
Trans 2 EPA ID: Not reported
Trans 2 Name: Not reported
TSDF EPA ID: CAT000613893
Trans Name: Not reported
TSDF Alt EPA ID: Not reported
TSDF Alt Name: Not reported
Waste Code Description: - Not reported
RCRA Code: Not reported
Meth Code: - Not reported
Quantity Tons: 0
Waste Quantity: 0
Quantity Unit: P
Additional Code 1: Not reported
Additional Code 2: Not reported
Additional Code 3: Not reported
Additional Code 4: Not reported
Additional Code 5: Not reported

Shipment Date: 19971205
Creation Date: 7/23/1998 0:00:00
Receipt Date: 19971205
Manifest ID: 97345879
Trans EPA ID: ILD984908202
Trans Name: Not reported
Trans 2 EPA ID: Not reported
Trans 2 Name: Not reported
TSDF EPA ID: CAT000613893
Trans Name: Not reported
TSDF Alt EPA ID: Not reported
TSDF Alt Name: Not reported
Waste Code Description: 212 - Oxygenated solvents (acetone, butanol, ethyl acetate, etc.
RCRA Code: F005
Meth Code: H01 - Transfer Station
Quantity Tons: 0.018
Waste Quantity: 36
Quantity Unit: P
Additional Code 1: Not reported

Map ID
Direction
Distance
Elevation

MAP FINDINGS

Site

Database(s)

EDR ID Number
EPA ID Number

J T MCKINNEY CO (Continued)

1000596645

Additional Code 2: Not reported
Additional Code 3: Not reported
Additional Code 4: Not reported
Additional Code 5: Not reported

Shipment Date: 19971205
Creation Date: 7/23/1998 0:00:00
Receipt Date: 19971205
Manifest ID: 97345879
Trans EPA ID: ILD984908202
Trans Name: Not reported
Trans 2 EPA ID: Not reported
Trans 2 Name: Not reported
TSDf EPA ID: CAT000613893
Trans Name: Not reported
TSDf Alt EPA ID: Not reported
TSDf Alt Name: Not reported
Waste Code Description: - Not reported
RCRA Code: Not reported
Meth Code: - Not reported
Quantity Tons: 0
Waste Quantity: 0
Quantity Unit: P
Additional Code 1: Not reported
Additional Code 2: Not reported
Additional Code 3: Not reported
Additional Code 4: Not reported
Additional Code 5: Not reported

Shipment Date: 19971107
Creation Date: 7/23/1998 0:00:00
Receipt Date: 19971107
Manifest ID: 96785454
Trans EPA ID: ILD984908202
Trans Name: Not reported
Trans 2 EPA ID: Not reported
Trans 2 Name: Not reported
TSDf EPA ID: CAT000613893
Trans Name: Not reported
TSDf Alt EPA ID: Not reported
TSDf Alt Name: Not reported
Waste Code Description: 212 - Oxygenated solvents (acetone, butanol, ethyl acetate, etc.
RCRA Code: F005
Meth Code: H01 - Transfer Station
Quantity Tons: 0.018
Waste Quantity: 36
Quantity Unit: P
Additional Code 1: Not reported
Additional Code 2: Not reported
Additional Code 3: Not reported
Additional Code 4: Not reported
Additional Code 5: Not reported

Shipment Date: 19971107
Creation Date: 7/23/1998 0:00:00
Receipt Date: 19971107
Manifest ID: 96785454

Map ID
Direction
Distance
Elevation

MAP FINDINGS

Site

Database(s)

EDR ID Number
EPA ID Number

J T MCKINNEY CO (Continued)

1000596645

Trans EPA ID: ILD984908202
Trans Name: Not reported
Trans 2 EPA ID: Not reported
Trans 2 Name: Not reported
TSDf EPA ID: CAT000613893
Trans Name: Not reported
TSDf Alt EPA ID: Not reported
TSDf Alt Name: Not reported
Waste Code Description: - Not reported
RCRA Code: Not reported
Meth Code: - Not reported
Quantity Tons: 0
Waste Quantity: 0
Quantity Unit: P
Additional Code 1: Not reported
Additional Code 2: Not reported
Additional Code 3: Not reported
Additional Code 4: Not reported
Additional Code 5: Not reported

Shipment Date: 19971010
Creation Date: 7/23/1998 0:00:00
Receipt Date: 19971010
Manifest ID: 96603563
Trans EPA ID: ILD984908202
Trans Name: Not reported
Trans 2 EPA ID: Not reported
Trans 2 Name: Not reported
TSDf EPA ID: CAT000613893
Trans Name: Not reported
TSDf Alt EPA ID: Not reported
TSDf Alt Name: Not reported
Waste Code Description: - Not reported
RCRA Code: Not reported
Meth Code: - Not reported
Quantity Tons: 0
Waste Quantity: 0
Quantity Unit: P
Additional Code 1: Not reported
Additional Code 2: Not reported
Additional Code 3: Not reported
Additional Code 4: Not reported
Additional Code 5: Not reported

Shipment Date: 19971010
Creation Date: 7/23/1998 0:00:00
Receipt Date: 19971010
Manifest ID: 96603563
Trans EPA ID: ILD984908202
Trans Name: Not reported
Trans 2 EPA ID: Not reported
Trans 2 Name: Not reported
TSDf EPA ID: CAT000613893
Trans Name: Not reported
TSDf Alt EPA ID: Not reported
TSDf Alt Name: Not reported
Waste Code Description: 212 - Oxygenated solvents (acetone, butanol, ethyl acetate, etc.)

Map ID
Direction
Distance
Elevation

MAP FINDINGS

Site

Database(s)

EDR ID Number
EPA ID Number

J T MCKINNEY CO (Continued)

1000596645

RCRA Code:	F005
Meth Code:	H01 - Transfer Station
Quantity Tons:	0.018
Waste Quantity:	36
Quantity Unit:	P
Additional Code 1:	Not reported
Additional Code 2:	Not reported
Additional Code 3:	Not reported
Additional Code 4:	Not reported
Additional Code 5:	Not reported
Shipment Date:	19970912
Creation Date:	7/23/1998 0:00:00
Receipt Date:	19970912
Manifest ID:	96852853
Trans EPA ID:	ILD984908202
Trans Name:	Not reported
Trans 2 EPA ID:	Not reported
Trans 2 Name:	Not reported
TSDf EPA ID:	CAT000613893
Trans Name:	Not reported
TSDf Alt EPA ID:	Not reported
TSDf Alt Name:	Not reported
Waste Code Description:	212 - Oxygenated solvents (acetone, butanol, ethyl acetate, etc.
RCRA Code:	F005
Meth Code:	H01 - Transfer Station
Quantity Tons:	0.018
Waste Quantity:	36
Quantity Unit:	P
Additional Code 1:	Not reported
Additional Code 2:	Not reported
Additional Code 3:	Not reported
Additional Code 4:	Not reported
Additional Code 5:	Not reported
Shipment Date:	19970815
Creation Date:	12/11/1997 0:00:00
Receipt Date:	19970815
Manifest ID:	96850072
Trans EPA ID:	ILD984908202
Trans Name:	Not reported
Trans 2 EPA ID:	Not reported
Trans 2 Name:	Not reported
TSDf EPA ID:	CAT000613893
Trans Name:	Not reported
TSDf Alt EPA ID:	Not reported
TSDf Alt Name:	Not reported
Waste Code Description:	212 - Oxygenated solvents (acetone, butanol, ethyl acetate, etc.
RCRA Code:	F005
Meth Code:	H01 - Transfer Station
Quantity Tons:	0.018
Waste Quantity:	36
Quantity Unit:	P
Additional Code 1:	Not reported
Additional Code 2:	Not reported
Additional Code 3:	Not reported
Additional Code 4:	Not reported

Map ID
Direction
Distance
Elevation

MAP FINDINGS

Site

Database(s)

EDR ID Number
EPA ID Number

J T MCKINNEY CO (Continued)

1000596645

Additional Code 5: Not reported

Additional Info:

Year: 1996
Gen EPA ID: CAD983606203

Shipment Date: 19961206
Creation Date: 5/20/1997 0:00:00
Receipt Date: 19961209
Manifest ID: 96468416
Trans EPA ID: ILD984908202
Trans Name: Not reported
Trans 2 EPA ID: Not reported
Trans 2 Name: Not reported
TSDf EPA ID: CAT000613893
Trans Name: Not reported
TSDf Alt EPA ID: Not reported
TSDf Alt Name: Not reported
Waste Code Description: 212 - Oxygenated solvents (acetone, butanol, ethyl acetate, etc.)
RCRA Code: F005
Meth Code: - Not reported
Quantity Tons: 0
Waste Quantity: 0
Quantity Unit: P
Additional Code 1: Not reported
Additional Code 2: Not reported
Additional Code 3: Not reported
Additional Code 4: Not reported
Additional Code 5: Not reported

Shipment Date: 19961206
Creation Date: 5/20/1997 0:00:00
Receipt Date: 19961209
Manifest ID: 96468416
Trans EPA ID: ILD984908202
Trans Name: Not reported
Trans 2 EPA ID: Not reported
Trans 2 Name: Not reported
TSDf EPA ID: CAT000613893
Trans Name: Not reported
TSDf Alt EPA ID: Not reported
TSDf Alt Name: Not reported
Waste Code Description: 212 - Oxygenated solvents (acetone, butanol, ethyl acetate, etc.)
RCRA Code: F005
Meth Code: H01 - Transfer Station
Quantity Tons: 0.018
Waste Quantity: 36
Quantity Unit: P
Additional Code 1: Not reported
Additional Code 2: Not reported
Additional Code 3: Not reported
Additional Code 4: Not reported
Additional Code 5: Not reported

Shipment Date: 19961108
Creation Date: 5/21/1997 0:00:00
Receipt Date: 19961111

Map ID
Direction
Distance
Elevation

MAP FINDINGS

Site

Database(s)

EDR ID Number
EPA ID Number

J T MCKINNEY CO (Continued)

1000596645

Manifest ID: 96493702
Trans EPA ID: ILD984908202
Trans Name: Not reported
Trans 2 EPA ID: Not reported
Trans 2 Name: Not reported
TSDf EPA ID: CAT000613893
Trans Name: Not reported
TSDf Alt EPA ID: Not reported
TSDf Alt Name: Not reported
Waste Code Description: 212 - Oxygenated solvents (acetone, butanol, ethyl acetate, etc.)
RCRA Code: F005
Meth Code: H01 - Transfer Station
Quantity Tons: 0.054
Waste Quantity: 108
Quantity Unit: P
Additional Code 1: Not reported
Additional Code 2: Not reported
Additional Code 3: Not reported
Additional Code 4: Not reported
Additional Code 5: Not reported

Shipment Date: 19961108
Creation Date: 5/21/1997 0:00:00
Receipt Date: 19961111
Manifest ID: 96493702
Trans EPA ID: ILD984908202
Trans Name: Not reported
Trans 2 EPA ID: Not reported
Trans 2 Name: Not reported
TSDf EPA ID: CAT000613893
Trans Name: Not reported
TSDf Alt EPA ID: Not reported
TSDf Alt Name: Not reported
Waste Code Description: 212 - Oxygenated solvents (acetone, butanol, ethyl acetate, etc.)
RCRA Code: F005
Meth Code: H01 - Transfer Station
Quantity Tons: 0.018
Waste Quantity: 36
Quantity Unit: P
Additional Code 1: Not reported
Additional Code 2: Not reported
Additional Code 3: Not reported
Additional Code 4: Not reported
Additional Code 5: Not reported

Shipment Date: 19961011
Creation Date: 6/26/1997 0:00:00
Receipt Date: 19961014
Manifest ID: 96479618
Trans EPA ID: ILD984908202
Trans Name: Not reported
Trans 2 EPA ID: Not reported
Trans 2 Name: Not reported
TSDf EPA ID: CAT000613893
Trans Name: Not reported
TSDf Alt EPA ID: CAT000613893
TSDf Alt Name: Not reported

Map ID
Direction
Distance
Elevation

MAP FINDINGS

Site

Database(s)

EDR ID Number
EPA ID Number

J T MCKINNEY CO (Continued)

1000596645

Waste Code Description: 212 - Oxygenated solvents (acetone, butanol, ethyl acetate, etc.
RCRA Code: F005
Meth Code: H01 - Transfer Station
Quantity Tons: 0.018
Waste Quantity: 36
Quantity Unit: P
Additional Code 1: Not reported
Additional Code 2: Not reported
Additional Code 3: Not reported
Additional Code 4: Not reported
Additional Code 5: Not reported

Shipment Date: 19961011
Creation Date: 6/26/1997 0:00:00
Receipt Date: 19961014
Manifest ID: 96479618
Trans EPA ID: ILD984908202
Trans Name: Not reported
Trans 2 EPA ID: Not reported
Trans 2 Name: Not reported
TSDf EPA ID: CAT000613893
Trans Name: Not reported
TSDf Alt EPA ID: CAT000613893
TSDf Alt Name: Not reported
Waste Code Description: 212 - Oxygenated solvents (acetone, butanol, ethyl acetate, etc.
RCRA Code: F005
Meth Code: H01 - Transfer Station
Quantity Tons: 0.054
Waste Quantity: 108
Quantity Unit: P
Additional Code 1: Not reported
Additional Code 2: Not reported
Additional Code 3: Not reported
Additional Code 4: Not reported
Additional Code 5: Not reported

Shipment Date: 19960913
Creation Date: 5/30/1997 0:00:00
Receipt Date: 19960916
Manifest ID: 96510825
Trans EPA ID: ILD984908202
Trans Name: Not reported
Trans 2 EPA ID: Not reported
Trans 2 Name: Not reported
TSDf EPA ID: CAT000613893
Trans Name: Not reported
TSDf Alt EPA ID: Not reported
TSDf Alt Name: Not reported
Waste Code Description: 212 - Oxygenated solvents (acetone, butanol, ethyl acetate, etc.
RCRA Code: F005
Meth Code: H01 - Transfer Station
Quantity Tons: 0.054
Waste Quantity: 108
Quantity Unit: P
Additional Code 1: Not reported
Additional Code 2: Not reported
Additional Code 3: Not reported

Map ID
Direction
Distance
Elevation

MAP FINDINGS

Site

Database(s)

EDR ID Number
EPA ID Number

J T MCKINNEY CO (Continued)

1000596645

Additional Code 4:	Not reported
Additional Code 5:	Not reported
Shipment Date:	19960913
Creation Date:	5/30/1997 0:00:00
Receipt Date:	19960916
Manifest ID:	96510825
Trans EPA ID:	ILD984908202
Trans Name:	Not reported
Trans 2 EPA ID:	Not reported
Trans 2 Name:	Not reported
TSDf EPA ID:	CAT000613893
Trans Name:	Not reported
TSDf Alt EPA ID:	Not reported
TSDf Alt Name:	Not reported
Waste Code Description:	212 - Oxygenated solvents (acetone, butanol, ethyl acetate, etc.
RCRA Code:	F005
Meth Code:	H01 - Transfer Station
Quantity Tons:	0.018
Waste Quantity:	36
Quantity Unit:	P
Additional Code 1:	Not reported
Additional Code 2:	Not reported
Additional Code 3:	Not reported
Additional Code 4:	Not reported
Additional Code 5:	Not reported
Shipment Date:	19960816
Creation Date:	5/30/1997 0:00:00
Receipt Date:	19960819
Manifest ID:	96499593
Trans EPA ID:	ILD984908202
Trans Name:	Not reported
Trans 2 EPA ID:	Not reported
Trans 2 Name:	Not reported
TSDf EPA ID:	CAT000613893
Trans Name:	Not reported
TSDf Alt EPA ID:	Not reported
TSDf Alt Name:	Not reported
Waste Code Description:	212 - Oxygenated solvents (acetone, butanol, ethyl acetate, etc.
RCRA Code:	F005
Meth Code:	H01 - Transfer Station
Quantity Tons:	0.018
Waste Quantity:	36
Quantity Unit:	P
Additional Code 1:	Not reported
Additional Code 2:	Not reported
Additional Code 3:	Not reported
Additional Code 4:	Not reported
Additional Code 5:	Not reported
Shipment Date:	19960816
Creation Date:	5/30/1997 0:00:00
Receipt Date:	19960819
Manifest ID:	96499593
Trans EPA ID:	ILD984908202
Trans Name:	Not reported

Map ID
Direction
Distance
Elevation

MAP FINDINGS

Site

Database(s)

EDR ID Number
EPA ID Number

J T MCKINNEY CO (Continued)

1000596645

Trans 2 EPA ID: Not reported
Trans 2 Name: Not reported
TSDf EPA ID: CAT000613893
Trans Name: Not reported
TSDf Alt EPA ID: Not reported
TSDf Alt Name: Not reported
Waste Code Description: 212 - Oxygenated solvents (acetone, butanol, ethyl acetate, etc.)
RCRA Code: F005
Meth Code: - Not reported
Quantity Tons: 0
Waste Quantity: 0
Quantity Unit: P
Additional Code 1: Not reported
Additional Code 2: Not reported
Additional Code 3: Not reported
Additional Code 4: Not reported
Additional Code 5: Not reported

Additional Info:

Year: 2000
Gen EPA ID: CAD983606203

Shipment Date: 20001208
Creation Date: 1/24/2001 0:00:00
Receipt Date: 20001208
Manifest ID: 20379845
Trans EPA ID: SCR000075150
Trans Name: Not reported
Trans 2 EPA ID: Not reported
Trans 2 Name: Not reported
TSDf EPA ID: CAT000613893
Trans Name: Not reported
TSDf Alt EPA ID: Not reported
TSDf Alt Name: Not reported
Waste Code Description: 212 - Oxygenated solvents (acetone, butanol, ethyl acetate, etc.)
RCRA Code: F005
Meth Code: H01 - Transfer Station
Quantity Tons: 0.007
Waste Quantity: 14
Quantity Unit: P
Additional Code 1: Not reported
Additional Code 2: Not reported
Additional Code 3: Not reported
Additional Code 4: Not reported
Additional Code 5: Not reported

Shipment Date: 20001208
Creation Date: 1/24/2001 0:00:00
Receipt Date: 20001208
Manifest ID: 20379885
Trans EPA ID: SCR000075150
Trans Name: Not reported
Trans 2 EPA ID: Not reported
Trans 2 Name: Not reported
TSDf EPA ID: CAT000613893
Trans Name: Not reported
TSDf Alt EPA ID: Not reported

Map ID
Direction
Distance
Elevation

MAP FINDINGS

Site

Database(s)

EDR ID Number
EPA ID Number

J T MCKINNEY CO (Continued)

1000596645

TSDf Alt Name:	Not reported
Waste Code Description:	134 - Aqueous solution with <10% total organic residues
RCRA Code:	D039
Meth Code:	H01 - Transfer Station
Quantity Tons:	0.1806
Waste Quantity:	43
Quantity Unit:	G
Additional Code 1:	Not reported
Additional Code 2:	Not reported
Additional Code 3:	Not reported
Additional Code 4:	Not reported
Additional Code 5:	Not reported
Shipment Date:	20001208
Creation Date:	1/24/2001 0:00:00
Receipt Date:	20001208
Manifest ID:	20379845
Trans EPA ID:	SCR000075150
Trans Name:	Not reported
Trans 2 EPA ID:	Not reported
Trans 2 Name:	Not reported
TSDf EPA ID:	CAT000613893
Trans Name:	Not reported
TSDf Alt EPA ID:	Not reported
TSDf Alt Name:	Not reported
Waste Code Description:	212 - Oxygenated solvents (acetone, butanol, ethyl acetate, etc.
RCRA Code:	F005
Meth Code:	H01 - Transfer Station
Quantity Tons:	0.105
Waste Quantity:	210
Quantity Unit:	P
Additional Code 1:	Not reported
Additional Code 2:	Not reported
Additional Code 3:	Not reported
Additional Code 4:	Not reported
Additional Code 5:	Not reported
Shipment Date:	20001208
Creation Date:	1/24/2001 0:00:00
Receipt Date:	20001208
Manifest ID:	20379845
Trans EPA ID:	SCR000075150
Trans Name:	Not reported
Trans 2 EPA ID:	Not reported
Trans 2 Name:	Not reported
TSDf EPA ID:	CAT000613893
Trans Name:	Not reported
TSDf Alt EPA ID:	Not reported
TSDf Alt Name:	Not reported
Waste Code Description:	352 - Other organic solids
RCRA Code:	D007
Meth Code:	- Not reported
Quantity Tons:	0
Waste Quantity:	0
Quantity Unit:	P
Additional Code 1:	Not reported
Additional Code 2:	Not reported

Map ID
Direction
Distance
Elevation

MAP FINDINGS

Site

Database(s)

EDR ID Number
EPA ID Number

J T MCKINNEY CO (Continued)

1000596645

Additional Code 3:	Not reported
Additional Code 4:	Not reported
Additional Code 5:	Not reported
Shipment Date:	20001013
Creation Date:	12/8/2000 0:00:00
Receipt Date:	20001013
Manifest ID:	20293454
Trans EPA ID:	SCR000075150
Trans Name:	Not reported
Trans 2 EPA ID:	Not reported
Trans 2 Name:	Not reported
TSDF EPA ID:	CAT000613893
Trans Name:	Not reported
TSDF Alt EPA ID:	Not reported
TSDF Alt Name:	Not reported
Waste Code Description:	134 - Aqueous solution with <10% total organic residues
RCRA Code:	D039
Meth Code:	H01 - Transfer Station
Quantity Tons:	0.126
Waste Quantity:	30
Quantity Unit:	G
Additional Code 1:	Not reported
Additional Code 2:	Not reported
Additional Code 3:	Not reported
Additional Code 4:	Not reported
Additional Code 5:	Not reported
Shipment Date:	20001013
Creation Date:	12/8/2000 0:00:00
Receipt Date:	20001013
Manifest ID:	20293415
Trans EPA ID:	SCR000075150
Trans Name:	Not reported
Trans 2 EPA ID:	Not reported
Trans 2 Name:	Not reported
TSDF EPA ID:	CAT000613893
Trans Name:	Not reported
TSDF Alt EPA ID:	Not reported
TSDF Alt Name:	Not reported
Waste Code Description:	212 - Oxygenated solvents (acetone, butanol, ethyl acetate, etc.
RCRA Code:	F005
Meth Code:	H01 - Transfer Station
Quantity Tons:	0.055
Waste Quantity:	110
Quantity Unit:	P
Additional Code 1:	Not reported
Additional Code 2:	Not reported
Additional Code 3:	Not reported
Additional Code 4:	Not reported
Additional Code 5:	Not reported
Shipment Date:	20001013
Creation Date:	12/8/2000 0:00:00
Receipt Date:	20001013
Manifest ID:	20293415
Trans EPA ID:	SCR000075150

Map ID
Direction
Distance
Elevation

MAP FINDINGS

Site

Database(s)

EDR ID Number
EPA ID Number

J T MCKINNEY CO (Continued)

1000596645

Trans Name: Not reported
Trans 2 EPA ID: Not reported
Trans 2 Name: Not reported
TSDf EPA ID: CAT000613893
Trans Name: Not reported
TSDf Alt EPA ID: Not reported
TSDf Alt Name: Not reported
Waste Code Description: 212 - Oxygenated solvents (acetone, butanol, ethyl acetate, etc.
RCRA Code: F005
Meth Code: H01 - Transfer Station
Quantity Tons: 0.018
Waste Quantity: 36
Quantity Unit: P
Additional Code 1: Not reported
Additional Code 2: Not reported
Additional Code 3: Not reported
Additional Code 4: Not reported
Additional Code 5: Not reported

Shipment Date: 20000818
Creation Date: 10/23/2000 0:00:00
Receipt Date: 20000818
Manifest ID: 99654024
Trans EPA ID: SCR000075150
Trans Name: Not reported
Trans 2 EPA ID: Not reported
Trans 2 Name: Not reported
TSDf EPA ID: CAT000613893
Trans Name: Not reported
TSDf Alt EPA ID: CAT000613893
TSDf Alt Name: Not reported
Waste Code Description: 134 - Aqueous solution with <10% total organic residues
RCRA Code: D039
Meth Code: H01 - Transfer Station
Quantity Tons: 0.1512
Waste Quantity: 36
Quantity Unit: G
Additional Code 1: Not reported
Additional Code 2: Not reported
Additional Code 3: Not reported
Additional Code 4: Not reported
Additional Code 5: Not reported

Shipment Date: 20000623
Creation Date: 8/14/2000 0:00:00
Receipt Date: 20000623
Manifest ID: 20016623
Trans EPA ID: SCR000075150
Trans Name: Not reported
Trans 2 EPA ID: Not reported
Trans 2 Name: Not reported
TSDf EPA ID: CAT000613893
Trans Name: Not reported
TSDf Alt EPA ID: Not reported
TSDf Alt Name: Not reported
Waste Code Description: 134 - Aqueous solution with <10% total organic residues
RCRA Code: D039

Map ID
Direction
Distance
Elevation

MAP FINDINGS

Site

Database(s)

EDR ID Number
EPA ID Number

J T MCKINNEY CO (Continued)

1000596645

Meth Code: H01 - Transfer Station
Quantity Tons: 0.1512
Waste Quantity: 36
Quantity Unit: G
Additional Code 1: Not reported
Additional Code 2: Not reported
Additional Code 3: Not reported
Additional Code 4: Not reported
Additional Code 5: Not reported

Shipment Date: 20000428
Creation Date: 6/21/2000 0:00:00
Receipt Date: 20000428
Manifest ID: 99852664
Trans EPA ID: ILD984908202
Trans Name: Not reported
Trans 2 EPA ID: Not reported
Trans 2 Name: Not reported
TSDf EPA ID: CAT000613893
Trans Name: Not reported
TSDf Alt EPA ID: Not reported
TSDf Alt Name: Not reported
Waste Code Description: 134 - Aqueous solution with <10% total organic residues
RCRA Code: D039
Meth Code: H01 - Transfer Station
Quantity Tons: 0.1512
Waste Quantity: 36
Quantity Unit: G
Additional Code 1: Not reported
Additional Code 2: Not reported
Additional Code 3: Not reported
Additional Code 4: Not reported
Additional Code 5: Not reported

Additional Info:

Year: 2014
Gen EPA ID: CAD983606203

Shipment Date: 20141126
Creation Date: 2/13/2015 22:15:23
Receipt Date: 20141126
Manifest ID: 004516611SKS
Trans EPA ID: TXR000081205
Trans Name: SAFETY-KLEEN SYSTEMS INC
Trans 2 EPA ID: Not reported
Trans 2 Name: Not reported
TSDf EPA ID: CAT000613935
Trans Name: SAFETY-KLEEN SYSTEMS INC
TSDf Alt EPA ID: Not reported
TSDf Alt Name: Not reported
Waste Code Description: 134 - Aqueous solution with <10% total organic residues
RCRA Code: Not reported
Meth Code: H141 - Storage, Bulking, And/Or Transfer Off Site--No Treatment/Reovery (H010-H129) Or (H131-H135)
Quantity Tons: 0.168
Waste Quantity: 40
Quantity Unit: G

Map ID
Direction
Distance
Elevation

MAP FINDINGS

Site

Database(s)

EDR ID Number
EPA ID Number

J T MCKINNEY CO (Continued)

1000596645

Additional Code 1:	Not reported
Additional Code 2:	Not reported
Additional Code 3:	Not reported
Additional Code 4:	Not reported
Additional Code 5:	Not reported
Shipment Date:	20141003
Creation Date:	12/17/2014 22:14:47
Receipt Date:	20141003
Manifest ID:	004544488SKS
Trans EPA ID:	TXR000081205
Trans Name:	SAFETY-KLEEN SYSTEMS INC
Trans 2 EPA ID:	Not reported
Trans 2 Name:	Not reported
TSDf EPA ID:	CAT000613935
Trans Name:	SAFETY-KLEEN SYSTEMS INC
TSDf Alt EPA ID:	Not reported
TSDf Alt Name:	Not reported
Waste Code Description:	134 - Aqueous solution with <10% total organic residues
RCRA Code:	Not reported
Meth Code:	H141 - Storage, Bulking, And/Or Transfer Off Site--No Treatment/Reovery (H010-H129) Or (H131-H135)
Quantity Tons:	0.168
Waste Quantity:	40
Quantity Unit:	G
Additional Code 1:	Not reported
Additional Code 2:	Not reported
Additional Code 3:	Not reported
Additional Code 4:	Not reported
Additional Code 5:	Not reported
Shipment Date:	20140808
Creation Date:	9/30/2014 22:15:08
Receipt Date:	20140808
Manifest ID:	003934551SKS
Trans EPA ID:	TXR000081205
Trans Name:	SAFETY-KLEEN SYSTEMS INC
Trans 2 EPA ID:	Not reported
Trans 2 Name:	Not reported
TSDf EPA ID:	CAT000613935
Trans Name:	SAFETY-KLEEN SYSTEMS INC
TSDf Alt EPA ID:	Not reported
TSDf Alt Name:	Not reported
Waste Code Description:	134 - Aqueous solution with <10% total organic residues
RCRA Code:	Not reported
Meth Code:	H141 - Storage, Bulking, And/Or Transfer Off Site--No Treatment/Reovery (H010-H129) Or (H131-H135)
Quantity Tons:	0.168
Waste Quantity:	40
Quantity Unit:	G
Additional Code 1:	Not reported
Additional Code 2:	Not reported
Additional Code 3:	Not reported
Additional Code 4:	Not reported
Additional Code 5:	Not reported
Shipment Date:	20140613

Map ID
Direction
Distance
Elevation

MAP FINDINGS

Site

Database(s)

EDR ID Number
EPA ID Number

J T MCKINNEY CO (Continued)

1000596645

Creation Date: 8/19/2014 22:15:04
Receipt Date: 20140613
Manifest ID: 004440143SKS
Trans EPA ID: TXR000081205
Trans Name: SAFETY-KLEEN SYSTEMS INC
Trans 2 EPA ID: Not reported
Trans 2 Name: Not reported
TSDf EPA ID: CAT000613935
Trans Name: SAFETY-KLEEN SYSTEMS INC
TSDf Alt EPA ID: Not reported
TSDf Alt Name: Not reported
Waste Code Description: 134 - Aqueous solution with <10% total organic residues
RCRA Code: Not reported
Meth Code: H141 - Storage, Bulking, And/Or Transfer Off Site--No Treatment/Reovery (H010-H129) Or (H131-H135)

Quantity Tons: 0.168
Waste Quantity: 40
Quantity Unit: G
Additional Code 1: Not reported
Additional Code 2: Not reported
Additional Code 3: Not reported
Additional Code 4: Not reported
Additional Code 5: Not reported

Shipment Date: 20140418
Creation Date: 6/13/2014 22:15:06
Receipt Date: 20140418
Manifest ID: 004253847SKS
Trans EPA ID: TXR000081205
Trans Name: SAFETY-KLEEN SYSTEMS INC
Trans 2 EPA ID: Not reported
Trans 2 Name: Not reported
TSDf EPA ID: CAT000613935
Trans Name: SAFETY-KLEEN SYSTEMS INC
TSDf Alt EPA ID: Not reported
TSDf Alt Name: Not reported
Waste Code Description: 134 - Aqueous solution with <10% total organic residues
RCRA Code: Not reported
Meth Code: H141 - Storage, Bulking, And/Or Transfer Off Site--No Treatment/Reovery (H010-H129) Or (H131-H135)

Quantity Tons: 0.168
Waste Quantity: 40
Quantity Unit: G
Additional Code 1: Not reported
Additional Code 2: Not reported
Additional Code 3: Not reported
Additional Code 4: Not reported
Additional Code 5: Not reported

Shipment Date: 20140221
Creation Date: 4/30/2014 22:15:09
Receipt Date: 20140221
Manifest ID: 004034323SKS
Trans EPA ID: TXR000081205
Trans Name: SAFETY-KLEEN SYSTEMS INC
Trans 2 EPA ID: Not reported
Trans 2 Name: Not reported

Map ID
Direction
Distance
Elevation

MAP FINDINGS

Site

Database(s)

EDR ID Number
EPA ID Number

J T MCKINNEY CO (Continued)

1000596645

TSDF EPA ID: CAT000613935
Trans Name: SAFETY-KLEEN SYSTEMS INC
TSDF Alt EPA ID: Not reported
TSDF Alt Name: Not reported
Waste Code Description: 134 - Aqueous solution with <10% total organic residues
RCRA Code: Not reported
Meth Code: H141 - Storage, Bulking, And/Or Transfer Off Site--No Treatment/Reovery (H010-H129) Or (H131-H135)

Quantity Tons: 0.168
Waste Quantity: 40
Quantity Unit: G
Additional Code 1: Not reported
Additional Code 2: Not reported
Additional Code 3: Not reported
Additional Code 4: Not reported
Additional Code 5: Not reported

Additional Info:

Year: 2009
Gen EPA ID: CAD983606203

Shipment Date: 20091211
Creation Date: 3/5/2010 18:30:31
Receipt Date: 20091211
Manifest ID: 000295757CEX
Trans EPA ID: TXR000050930
Trans Name: SAFETY-KLEEN SYSTEMS INC
Trans 2 EPA ID: Not reported
Trans 2 Name: Not reported
TSDF EPA ID: CAT000613935
Trans Name: SAFETY-KLEEN SYSTEMS INC
TSDF Alt EPA ID: Not reported
TSDF Alt Name: Not reported
Waste Code Description: 134 - Aqueous solution with <10% total organic residues
RCRA Code: Not reported
Meth Code: H141 - Storage, Bulking, And/Or Transfer Off Site--No Treatment/Reovery (H010-H129) Or (H131-H135)

Quantity Tons: 0.1764
Waste Quantity: 42
Quantity Unit: G
Additional Code 1: Not reported
Additional Code 2: Not reported
Additional Code 3: Not reported
Additional Code 4: Not reported
Additional Code 5: Not reported

Shipment Date: 20091016
Creation Date: 10/8/2010 18:30:48
Receipt Date: 20091016
Manifest ID: 000272153CEX
Trans EPA ID: TXR000050930
Trans Name: SAFETY-KLEEN SYSTEMS INC
Trans 2 EPA ID: Not reported
Trans 2 Name: Not reported
TSDF EPA ID: CAT000613935
Trans Name: SAFETY-KLEEN SYSTEMS INC
TSDF Alt EPA ID: Not reported

Map ID
Direction
Distance
Elevation

MAP FINDINGS

Site

Database(s)

EDR ID Number
EPA ID Number

J T MCKINNEY CO (Continued)

1000596645

TSDF Alt Name: Not reported
Waste Code Description: 134 - Aqueous solution with <10% total organic residues
RCRA Code: Not reported
Meth Code: H141 - Storage, Bulking, And/Or Transfer Off Site--No Treatment/Reovery (H010-H129) Or (H131-H135)
Quantity Tons: 0.1848
Waste Quantity: 44
Quantity Unit: G
Additional Code 1: Not reported
Additional Code 2: Not reported
Additional Code 3: Not reported
Additional Code 4: Not reported
Additional Code 5: Not reported

Shipment Date: 20090820
Creation Date: 11/3/2009 18:30:29
Receipt Date: 20090820
Manifest ID: 002088766SKS
Trans EPA ID: TXR000050930
Trans Name: SAFETY-KLEEN SYSTEMS INC
Trans 2 EPA ID: Not reported
Trans 2 Name: Not reported
TSDF EPA ID: CAT000613935
Trans Name: SAFETY-KLEEN SYSTEMS INC
TSDF Alt EPA ID: Not reported
TSDF Alt Name: Not reported
Waste Code Description: 134 - Aqueous solution with <10% total organic residues
RCRA Code: Not reported
Meth Code: H141 - Storage, Bulking, And/Or Transfer Off Site--No Treatment/Reovery (H010-H129) Or (H131-H135)

Quantity Tons: 0.168
Waste Quantity: 40
Quantity Unit: G
Additional Code 1: Not reported
Additional Code 2: Not reported
Additional Code 3: Not reported
Additional Code 4: Not reported
Additional Code 5: Not reported

Shipment Date: 20090619
Creation Date: 8/28/2009 18:30:21
Receipt Date: 20090619
Manifest ID: 001868510SKS
Trans EPA ID: TXR000050930
Trans Name: SAFETY-KLEEN SYSTEMS INC
Trans 2 EPA ID: Not reported
Trans 2 Name: Not reported
TSDF EPA ID: CAT000613935
Trans Name: SAFETY-KLEEN SYSTEMS INC
TSDF Alt EPA ID: Not reported
TSDF Alt Name: Not reported
Waste Code Description: 134 - Aqueous solution with <10% total organic residues
RCRA Code: Not reported
Meth Code: H141 - Storage, Bulking, And/Or Transfer Off Site--No Treatment/Reovery (H010-H129) Or (H131-H135)

Quantity Tons: 0.168
Waste Quantity: 40

Map ID
Direction
Distance
Elevation

MAP FINDINGS

Site

Database(s)

EDR ID Number
EPA ID Number

J T MCKINNEY CO (Continued)

1000596645

Quantity Unit:	G
Additional Code 1:	Not reported
Additional Code 2:	Not reported
Additional Code 3:	Not reported
Additional Code 4:	Not reported
Additional Code 5:	Not reported
Shipment Date:	20090424
Creation Date:	6/16/2009 18:30:09
Receipt Date:	20090424
Manifest ID:	001901109SKS
Trans EPA ID:	TXR000050930
Trans Name:	SAFETY-KLEEN SYSTEMS INC
Trans 2 EPA ID:	Not reported
Trans 2 Name:	Not reported
TSDf EPA ID:	CAT000613935
Trans Name:	SAFETY-KLEEN SYSTEMS INC
TSDf Alt EPA ID:	Not reported
TSDf Alt Name:	Not reported
Waste Code Description:	134 - Aqueous solution with <10% total organic residues
RCRA Code:	Not reported
Meth Code:	H141 - Storage, Bulking, And/Or Transfer Off Site--No Treatment/Reovery (H010-H129) Or (H131-H135)
Quantity Tons:	0.2016
Waste Quantity:	48
Quantity Unit:	G
Additional Code 1:	Not reported
Additional Code 2:	Not reported
Additional Code 3:	Not reported
Additional Code 4:	Not reported
Additional Code 5:	Not reported
Shipment Date:	20090227
Creation Date:	4/14/2009 18:30:22
Receipt Date:	20090227
Manifest ID:	001608450SKS
Trans EPA ID:	TXR000050930
Trans Name:	SAFETY-KLEEN SYSTEMS INC
Trans 2 EPA ID:	Not reported
Trans 2 Name:	Not reported
TSDf EPA ID:	CAT000613935
Trans Name:	SAFETY-KLEEN SYSTEMS INC
TSDf Alt EPA ID:	Not reported
TSDf Alt Name:	Not reported
Waste Code Description:	134 - Aqueous solution with <10% total organic residues
RCRA Code:	Not reported
Meth Code:	H141 - Storage, Bulking, And/Or Transfer Off Site--No Treatment/Reovery (H010-H129) Or (H131-H135)
Quantity Tons:	0.168
Waste Quantity:	40
Quantity Unit:	G
Additional Code 1:	Not reported
Additional Code 2:	Not reported
Additional Code 3:	Not reported
Additional Code 4:	Not reported
Additional Code 5:	Not reported

Map ID
Direction
Distance
Elevation

MAP FINDINGS

Site

Database(s)

EDR ID Number
EPA ID Number

J T MCKINNEY CO (Continued)

1000596645

Shipment Date:	20090203
Creation Date:	7/2/2009 18:30:42
Receipt Date:	20090203
Manifest ID:	004997348JJK
Trans EPA ID:	CAR000194837
Trans Name:	PACIFIC COAST LACQUER
Trans 2 EPA ID:	Not reported
Trans 2 Name:	Not reported
TSDf EPA ID:	CAD008252405
Trans Name:	PACIFIC RESOURCE RECOVERY
TSDf Alt EPA ID:	Not reported
TSDf Alt Name:	Not reported
Waste Code Description:	214 - Unspecified solvent mixture
RCRA Code:	F005
Meth Code:	H020 - Solvents Recovery
Quantity Tons:	Not reported
Waste Quantity:	73
Quantity Unit:	Not reported
Additional Code 1:	F003
Additional Code 2:	D001
Additional Code 3:	Not reported
Additional Code 4:	Not reported
Additional Code 5:	Not reported
Shipment Date:	20090102
Creation Date:	4/28/2009 18:30:08
Receipt Date:	20090105
Manifest ID:	000893384SKS
Trans EPA ID:	TXR000050930
Trans Name:	SAFETY-KLEEN SYSTEMS INC
Trans 2 EPA ID:	Not reported
Trans 2 Name:	Not reported
TSDf EPA ID:	CAT000613893
Trans Name:	SAFETY-KLEEN SYSTEMS INC
TSDf Alt EPA ID:	Not reported
TSDf Alt Name:	Not reported
Waste Code Description:	134 - Aqueous solution with <10% total organic residues
RCRA Code:	Not reported
Meth Code:	H141 - Storage, Bulking, And/Or Transfer Off Site--No Treatment/Reovery (H010-H129) Or (H131-H135)
Quantity Tons:	0.168
Waste Quantity:	40
Quantity Unit:	G
Additional Code 1:	Not reported
Additional Code 2:	Not reported
Additional Code 3:	Not reported
Additional Code 4:	Not reported
Additional Code 5:	Not reported
Additional Info:	
Year:	2001
Gen EPA ID:	CAD983606203
Shipment Date:	20011116
Creation Date:	1/16/2002 0:00:00
Receipt Date:	20011119
Manifest ID:	21311279

Map ID
Direction
Distance
Elevation

MAP FINDINGS

Site

Database(s)

EDR ID Number
EPA ID Number

J T MCKINNEY CO (Continued)

1000596645

Trans EPA ID:	SCR000075150
Trans Name:	Not reported
Trans 2 EPA ID:	Not reported
Trans 2 Name:	Not reported
TSDF EPA ID:	CAT000613893
Trans Name:	Not reported
TSDF Alt EPA ID:	Not reported
TSDF Alt Name:	Not reported
Waste Code Description:	134 - Aqueous solution with <10% total organic residues
RCRA Code:	D039
Meth Code:	H01 - Transfer Station
Quantity Tons:	0.1554
Waste Quantity:	37
Quantity Unit:	G
Additional Code 1:	Not reported
Additional Code 2:	Not reported
Additional Code 3:	Not reported
Additional Code 4:	Not reported
Additional Code 5:	Not reported
Shipment Date:	20010921
Creation Date:	12/17/2001 0:00:00
Receipt Date:	20010925
Manifest ID:	21454880
Trans EPA ID:	SCR000075150
Trans Name:	Not reported
Trans 2 EPA ID:	Not reported
Trans 2 Name:	Not reported
TSDF EPA ID:	CAT000613893
Trans Name:	Not reported
TSDF Alt EPA ID:	CAT000613893
TSDF Alt Name:	Not reported
Waste Code Description:	134 - Aqueous solution with <10% total organic residues
RCRA Code:	D039
Meth Code:	H01 - Transfer Station
Quantity Tons:	0.168
Waste Quantity:	40
Quantity Unit:	G
Additional Code 1:	Not reported
Additional Code 2:	Not reported
Additional Code 3:	Not reported
Additional Code 4:	Not reported
Additional Code 5:	Not reported
Shipment Date:	20010803
Creation Date:	10/1/2001 0:00:00
Receipt Date:	20010806
Manifest ID:	21112653
Trans EPA ID:	SCR000075150
Trans Name:	Not reported
Trans 2 EPA ID:	Not reported
Trans 2 Name:	Not reported
TSDF EPA ID:	CAT000613893
Trans Name:	Not reported
TSDF Alt EPA ID:	CAT000613893
TSDF Alt Name:	Not reported
Waste Code Description:	212 - Oxygenated solvents (acetone, butanol, ethyl acetate, etc.

Map ID
Direction
Distance
Elevation

MAP FINDINGS

Site

Database(s)

EDR ID Number
EPA ID Number

J T MCKINNEY CO (Continued)

1000596645

RCRA Code:	F005
Meth Code:	H01 - Transfer Station
Quantity Tons:	0.055
Waste Quantity:	110
Quantity Unit:	P
Additional Code 1:	Not reported
Additional Code 2:	Not reported
Additional Code 3:	Not reported
Additional Code 4:	Not reported
Additional Code 5:	Not reported
Shipment Date:	20010803
Creation Date:	10/1/2001 0:00:00
Receipt Date:	20010806
Manifest ID:	21112653
Trans EPA ID:	SCR000075150
Trans Name:	Not reported
Trans 2 EPA ID:	Not reported
Trans 2 Name:	Not reported
TSDF EPA ID:	CAT000613893
Trans Name:	Not reported
TSDF Alt EPA ID:	CAT000613893
TSDF Alt Name:	Not reported
Waste Code Description:	212 - Oxygenated solvents (acetone, butanol, ethyl acetate, etc.
RCRA Code:	F005
Meth Code:	H01 - Transfer Station
Quantity Tons:	0.0105
Waste Quantity:	21
Quantity Unit:	P
Additional Code 1:	Not reported
Additional Code 2:	Not reported
Additional Code 3:	Not reported
Additional Code 4:	Not reported
Additional Code 5:	Not reported
Shipment Date:	20010727
Creation Date:	10/1/2001 0:00:00
Receipt Date:	20010730
Manifest ID:	21100861
Trans EPA ID:	SCR000075150
Trans Name:	Not reported
Trans 2 EPA ID:	Not reported
Trans 2 Name:	Not reported
TSDF EPA ID:	CAT000613893
Trans Name:	Not reported
TSDF Alt EPA ID:	Not reported
TSDF Alt Name:	Not reported
Waste Code Description:	134 - Aqueous solution with <10% total organic residues
RCRA Code:	D039
Meth Code:	H01 - Transfer Station
Quantity Tons:	0.1848
Waste Quantity:	44
Quantity Unit:	G
Additional Code 1:	Not reported
Additional Code 2:	Not reported
Additional Code 3:	Not reported
Additional Code 4:	Not reported

Map ID
Direction
Distance
Elevation

MAP FINDINGS

Site

Database(s)

EDR ID Number
EPA ID Number

J T MCKINNEY CO (Continued)

1000596645

Additional Code 5:	Not reported
Shipment Date:	20010608
Creation Date:	7/30/2001 0:00:00
Receipt Date:	20010608
Manifest ID:	20646036
Trans EPA ID:	SCR000075150
Trans Name:	Not reported
Trans 2 EPA ID:	Not reported
Trans 2 Name:	Not reported
TSDf EPA ID:	CAT000613893
Trans Name:	Not reported
TSDf Alt EPA ID:	CAT000613893
TSDf Alt Name:	Not reported
Waste Code Description:	212 - Oxygenated solvents (acetone, butanol, ethyl acetate, etc.
RCRA Code:	F005
Meth Code:	H01 - Transfer Station
Quantity Tons:	0.0105
Waste Quantity:	21
Quantity Unit:	P
Additional Code 1:	Not reported
Additional Code 2:	Not reported
Additional Code 3:	Not reported
Additional Code 4:	Not reported
Additional Code 5:	Not reported
Shipment Date:	20010601
Creation Date:	7/30/2001 0:00:00
Receipt Date:	20010601
Manifest ID:	20644930
Trans EPA ID:	SCR000075150
Trans Name:	Not reported
Trans 2 EPA ID:	Not reported
Trans 2 Name:	Not reported
TSDf EPA ID:	CAT000613893
Trans Name:	Not reported
TSDf Alt EPA ID:	Not reported
TSDf Alt Name:	Not reported
Waste Code Description:	134 - Aqueous solution with <10% total organic residues
RCRA Code:	D039
Meth Code:	H01 - Transfer Station
Quantity Tons:	0.126
Waste Quantity:	30
Quantity Unit:	G
Additional Code 1:	Not reported
Additional Code 2:	Not reported
Additional Code 3:	Not reported
Additional Code 4:	Not reported
Additional Code 5:	Not reported
Shipment Date:	20010412
Creation Date:	6/12/2001 0:00:00
Receipt Date:	20010412
Manifest ID:	20625170
Trans EPA ID:	SCR000075150
Trans Name:	Not reported
Trans 2 EPA ID:	Not reported

Map ID
Direction
Distance
Elevation

MAP FINDINGS

Site

Database(s)

EDR ID Number
EPA ID Number

J T MCKINNEY CO (Continued)

1000596645

Trans 2 Name: Not reported
TSDf EPA ID: CAT000613893
Trans Name: Not reported
TSDf Alt EPA ID: CAT000613893
TSDf Alt Name: Not reported
Waste Code Description: 212 - Oxygenated solvents (acetone, butanol, ethyl acetate, etc.
RCRA Code: F005
Meth Code: H01 - Transfer Station
Quantity Tons: 0.0575
Waste Quantity: 115
Quantity Unit: P
Additional Code 1: Not reported
Additional Code 2: Not reported
Additional Code 3: Not reported
Additional Code 4: Not reported
Additional Code 5: Not reported

Shipment Date: 20010412
Creation Date: 6/12/2001 0:00:00
Receipt Date: 20010412
Manifest ID: 20625170
Trans EPA ID: SCR000075150
Trans Name: Not reported
Trans 2 EPA ID: Not reported
Trans 2 Name: Not reported
TSDf EPA ID: CAT000613893
Trans Name: Not reported
TSDf Alt EPA ID: CAT000613893
TSDf Alt Name: Not reported
Waste Code Description: 212 - Oxygenated solvents (acetone, butanol, ethyl acetate, etc.
RCRA Code: F005
Meth Code: H01 - Transfer Station
Quantity Tons: 0.018
Waste Quantity: 36
Quantity Unit: P
Additional Code 1: Not reported
Additional Code 2: Not reported
Additional Code 3: Not reported
Additional Code 4: Not reported
Additional Code 5: Not reported

Shipment Date: 20010406
Creation Date: 5/31/2001 0:00:00
Receipt Date: 20010406
Manifest ID: 20622793
Trans EPA ID: SCR000075150
Trans Name: Not reported
Trans 2 EPA ID: Not reported
Trans 2 Name: Not reported
TSDf EPA ID: CAT000613893
Trans Name: Not reported
TSDf Alt EPA ID: Not reported
TSDf Alt Name: Not reported
Waste Code Description: 134 - Aqueous solution with <10% total organic residues
RCRA Code: D039
Meth Code: H01 - Transfer Station
Quantity Tons: 0.084

Map ID
Direction
Distance
Elevation

MAP FINDINGS

Site

Database(s)

EDR ID Number
EPA ID Number

J T MCKINNEY CO (Continued)

1000596645

Waste Quantity: 20
Quantity Unit: G
Additional Code 1: Not reported
Additional Code 2: Not reported
Additional Code 3: Not reported
Additional Code 4: Not reported
Additional Code 5: Not reported

Additional Info:

Year: 1993
Gen EPA ID: CAD983606203

Shipment Date: 19931207
Creation Date: 9/14/1995 0:00:00
Receipt Date: 19931208
Manifest ID: 92577112
Trans EPA ID: ILD984908202
Trans Name: Not reported
Trans 2 EPA ID: Not reported
Trans 2 Name: Not reported
TSDf EPA ID: CAT000613893
Trans Name: Not reported
TSDf Alt EPA ID: Not reported
TSDf Alt Name: Not reported
Waste Code Description: 212 - Oxygenated solvents (acetone, butanol, ethyl acetate, etc.
RCRA Code: F005
Meth Code: H01 - Transfer Station
Quantity Tons: 0.1095
Waste Quantity: 219
Quantity Unit: P
Additional Code 1: Not reported
Additional Code 2: Not reported
Additional Code 3: Not reported
Additional Code 4: Not reported
Additional Code 5: Not reported

Additional Info:

Year: 2007
Gen EPA ID: CAD983606203

Shipment Date: 20071207
Creation Date: 3/11/2008 18:30:23
Receipt Date: 20071207
Manifest ID: 000835311SKS
Trans EPA ID: TXR000050930
Trans Name: SAFETY-KLEEN SYSTEMS INC
Trans 2 EPA ID: Not reported
Trans 2 Name: Not reported
TSDf EPA ID: CAT000613893
Trans Name: SAFETY-KLEEN SYSTEMS INC
TSDf Alt EPA ID: Not reported
TSDf Alt Name: Not reported
Waste Code Description: 134 - Aqueous solution with <10% total organic residues
RCRA Code: Not reported
Meth Code: H141 - Storage, Bulking, And/Or Transfer Off Site--No Treatment/Reovery (H010-H129) Or (H131-H135)

Map ID
Direction
Distance
Elevation

MAP FINDINGS

Site

Database(s)

EDR ID Number
EPA ID Number

J T MCKINNEY CO (Continued)

1000596645

Quantity Tons:	0.168
Waste Quantity:	40
Quantity Unit:	G
Additional Code 1:	Not reported
Additional Code 2:	Not reported
Additional Code 3:	Not reported
Additional Code 4:	Not reported
Additional Code 5:	Not reported
Shipment Date:	20071026
Creation Date:	4/9/2008 18:30:15
Receipt Date:	20071026
Manifest ID:	003324724JJK
Trans EPA ID:	CAD008252405
Trans Name:	PACIFIC COAST LACQUER
Trans 2 EPA ID:	Not reported
Trans 2 Name:	Not reported
TSDf EPA ID:	CAD008252405
Trans Name:	PACIFIC RESOURCE RECOVERY
TSDf Alt EPA ID:	Not reported
TSDf Alt Name:	Not reported
Waste Code Description:	352 - Other organic solids
RCRA Code:	F005
Meth Code:	H141 - Storage, Bulking, And/Or Transfer Off Site--No Treatment/Reovery (H010-H129) Or (H131-H135)
Quantity Tons:	0.05
Waste Quantity:	100
Quantity Unit:	P
Additional Code 1:	F003
Additional Code 2:	D001
Additional Code 3:	Not reported
Additional Code 4:	Not reported
Additional Code 5:	Not reported
Shipment Date:	20071022
Creation Date:	4/9/2008 18:30:15
Receipt Date:	20071022
Manifest ID:	003327345JJK
Trans EPA ID:	CAD008252405
Trans Name:	PACIFIC COAST LACQUER
Trans 2 EPA ID:	Not reported
Trans 2 Name:	Not reported
TSDf EPA ID:	CAD008252405
Trans Name:	PACIFIC RESOURCE RECOVERY
TSDf Alt EPA ID:	Not reported
TSDf Alt Name:	Not reported
Waste Code Description:	214 - Unspecified solvent mixture
RCRA Code:	F005
Meth Code:	H020 - Solvents Recovery
Quantity Tons:	0.072
Waste Quantity:	20
Quantity Unit:	G
Additional Code 1:	F003
Additional Code 2:	D001
Additional Code 3:	Not reported
Additional Code 4:	Not reported
Additional Code 5:	Not reported

Map ID
Direction
Distance
Elevation

MAP FINDINGS

Site

Database(s)

EDR ID Number
EPA ID Number

J T MCKINNEY CO (Continued)

1000596645

Shipment Date: 20071022
Creation Date: 4/9/2008 18:30:15
Receipt Date: 20071022
Manifest ID: 003327345JJK
Trans EPA ID: CAD008252405
Trans Name: PACIFIC COAST LACQUER
Trans 2 EPA ID: Not reported
Trans 2 Name: Not reported
TSDf EPA ID: CAD008252405
Trans Name: PACIFIC RESOURCE RECOVERY
TSDf Alt EPA ID: Not reported
TSDf Alt Name: Not reported
Waste Code Description: 214 - Unspecified solvent mixture
RCRA Code: F005
Meth Code: H061 - Fuel Blending Prior To Energy Recovery At Another Site
Quantity Tons: 0.198
Waste Quantity: 55
Quantity Unit: G
Additional Code 1: F003
Additional Code 2: D001
Additional Code 3: Not reported
Additional Code 4: Not reported
Additional Code 5: Not reported

Shipment Date: 20071012
Creation Date: 3/12/2008 18:30:30
Receipt Date: 20071012
Manifest ID: 000805813SKS
Trans EPA ID: TXR000050930
Trans Name: SAFETY-KLEEN SYSTEMS INC
Trans 2 EPA ID: Not reported
Trans 2 Name: Not reported
TSDf EPA ID: CAT000613893
Trans Name: SAFETY-KLEEN SYSTEMS INC
TSDf Alt EPA ID: Not reported
TSDf Alt Name: Not reported
Waste Code Description: 134 - Aqueous solution with <10% total organic residues
RCRA Code: Not reported
Meth Code: H141 - Storage, Bulking, And/Or Transfer Off Site--No Treatment/Reovery (H010-H129) Or (H131-H135)
Quantity Tons: 0.168
Waste Quantity: 40
Quantity Unit: G
Additional Code 1: Not reported
Additional Code 2: Not reported
Additional Code 3: Not reported
Additional Code 4: Not reported
Additional Code 5: Not reported

Shipment Date: 20070817
Creation Date: 3/4/2008 18:30:28
Receipt Date: 20070817
Manifest ID: 000780277SKS
Trans EPA ID: TXR000050930
Trans Name: SAFETY-KLEEN SYSTEMS INC
Trans 2 EPA ID: Not reported
Trans 2 Name: Not reported

Map ID
Direction
Distance
Elevation

MAP FINDINGS

Site

Database(s)

EDR ID Number
EPA ID Number

J T MCKINNEY CO (Continued)

1000596645

TSDF EPA ID: CAT000613893
Trans Name: SAFETY-KLEEN SYSTEMS INC
TSDF Alt EPA ID: Not reported
TSDF Alt Name: Not reported
Waste Code Description: 134 - Aqueous solution with <10% total organic residues
RCRA Code: Not reported
Meth Code: H141 - Storage, Bulking, And/Or Transfer Off Site--No Treatment/Reovery (H010-H129) Or (H131-H135)

Quantity Tons: 0.168
Waste Quantity: 40
Quantity Unit: G
Additional Code 1: Not reported
Additional Code 2: Not reported
Additional Code 3: Not reported
Additional Code 4: Not reported
Additional Code 5: Not reported

Shipment Date: 20070622
Creation Date: 12/28/2007 18:30:19
Receipt Date: 20070622
Manifest ID: 000428614SKS
Trans EPA ID: TXR000050930
Trans Name: SAFETY-KLEEN SYSTEMS INC
Trans 2 EPA ID: Not reported
Trans 2 Name: Not reported
TSDF EPA ID: CAT000613893
Trans Name: SAFETY-KLEEN SYSTEMS INC
TSDF Alt EPA ID: Not reported
TSDF Alt Name: Not reported
Waste Code Description: 134 - Aqueous solution with <10% total organic residues
RCRA Code: Not reported
Meth Code: H141 - Storage, Bulking, And/Or Transfer Off Site--No Treatment/Reovery (H010-H129) Or (H131-H135)

Quantity Tons: 0.084
Waste Quantity: 20
Quantity Unit: G
Additional Code 1: Not reported
Additional Code 2: Not reported
Additional Code 3: Not reported
Additional Code 4: Not reported
Additional Code 5: Not reported

Shipment Date: 20070425
Creation Date: 12/20/2007 18:30:07
Receipt Date: 20070425
Manifest ID: 000493083SKS
Trans EPA ID: TXR000050930
Trans Name: SAFETY-KLEEN SYSTEMS INC
Trans 2 EPA ID: Not reported
Trans 2 Name: Not reported
TSDF EPA ID: CAT000613893
Trans Name: SAFETY-KLEEN SYSTEMS INC
TSDF Alt EPA ID: Not reported
TSDF Alt Name: Not reported
Waste Code Description: 134 - Aqueous solution with <10% total organic residues
RCRA Code: Not reported
Meth Code: H141 - Storage, Bulking, And/Or Transfer Off Site--No

Map ID
Direction
Distance
Elevation

MAP FINDINGS

Site

Database(s)

EDR ID Number
EPA ID Number

J T MCKINNEY CO (Continued)

1000596645

Treatment/Reovery (H010-H129) Or (H131-H135)
Quantity Tons: 0.084
Waste Quantity: 20
Quantity Unit: G
Additional Code 1: Not reported
Additional Code 2: Not reported
Additional Code 3: Not reported
Additional Code 4: Not reported
Additional Code 5: Not reported

Shipment Date: 20070309
Creation Date: 2/23/2008 18:30:29
Receipt Date: 20070309
Manifest ID: 000392562SKS
Trans EPA ID: TXR000050930
Trans Name: SAFETY-KLEEN SYSTEMS INC
Trans 2 EPA ID: Not reported
Trans 2 Name: Not reported
TSDf EPA ID: CAT000613893
Trans Name: SAFETY-KLEEN SYSTEMS INC 000798
TSDf Alt EPA ID: Not reported
TSDf Alt Name: Not reported
Waste Code Description: 134 - Aqueous solution with <10% total organic residues
RCRA Code: Not reported
Meth Code: H141 - Storage, Bulking, And/Or Transfer Off Site--No
Treatment/Reovery (H010-H129) Or (H131-H135)

Quantity Tons: 0.084
Waste Quantity: 20
Quantity Unit: G
Additional Code 1: Not reported
Additional Code 2: Not reported
Additional Code 3: Not reported
Additional Code 4: Not reported
Additional Code 5: Not reported

Additional Info:
Year: 1994
Gen EPA ID: CAD983606203

Shipment Date: 19941205
Creation Date: 10/19/1995 0:00:00
Receipt Date: 19941206
Manifest ID: 95085704
Trans EPA ID: ILD984908202
Trans Name: Not reported
Trans 2 EPA ID: Not reported
Trans 2 Name: Not reported
TSDf EPA ID: CAT000613893
Trans Name: Not reported
TSDf Alt EPA ID: Not reported
TSDf Alt Name: Not reported
Waste Code Description: 212 - Oxygenated solvents (acetone, butanol, ethyl acetate, etc.
RCRA Code: F005
Meth Code: H01 - Transfer Station
Quantity Tons: 0.0135
Waste Quantity: 27
Quantity Unit: P

Map ID
Direction
Distance
Elevation

MAP FINDINGS

Site

Database(s)

EDR ID Number
EPA ID Number

J T MCKINNEY CO (Continued)

1000596645

Additional Code 1:	Not reported
Additional Code 2:	Not reported
Additional Code 3:	Not reported
Additional Code 4:	Not reported
Additional Code 5:	Not reported
Shipment Date:	19941130
Creation Date:	10/19/1995 0:00:00
Receipt Date:	19941201
Manifest ID:	93663497
Trans EPA ID:	ILD984908202
Trans Name:	Not reported
Trans 2 EPA ID:	Not reported
Trans 2 Name:	Not reported
TSDf EPA ID:	CAT000613893
Trans Name:	Not reported
TSDf Alt EPA ID:	Not reported
TSDf Alt Name:	Not reported
Waste Code Description:	212 - Oxygenated solvents (acetone, butanol, ethyl acetate, etc.
RCRA Code:	F005
Meth Code:	H01 - Transfer Station
Quantity Tons:	0.075
Waste Quantity:	150
Quantity Unit:	P
Additional Code 1:	Not reported
Additional Code 2:	Not reported
Additional Code 3:	Not reported
Additional Code 4:	Not reported
Additional Code 5:	Not reported
Shipment Date:	19941013
Creation Date:	10/18/1995 0:00:00
Receipt Date:	19941014
Manifest ID:	93788252
Trans EPA ID:	ILD984908202
Trans Name:	Not reported
Trans 2 EPA ID:	Not reported
Trans 2 Name:	Not reported
TSDf EPA ID:	CAT000613893
Trans Name:	Not reported
TSDf Alt EPA ID:	Not reported
TSDf Alt Name:	Not reported
Waste Code Description:	212 - Oxygenated solvents (acetone, butanol, ethyl acetate, etc.
RCRA Code:	F005
Meth Code:	H01 - Transfer Station
Quantity Tons:	0.0135
Waste Quantity:	27
Quantity Unit:	P
Additional Code 1:	Not reported
Additional Code 2:	Not reported
Additional Code 3:	Not reported
Additional Code 4:	Not reported
Additional Code 5:	Not reported
Shipment Date:	19941013
Creation Date:	10/18/1995 0:00:00
Receipt Date:	19941014

Map ID
Direction
Distance
Elevation

MAP FINDINGS

Site

Database(s)

EDR ID Number
EPA ID Number

J T MCKINNEY CO (Continued)

1000596645

Manifest ID: 93788252
Trans EPA ID: ILD984908202
Trans Name: Not reported
Trans 2 EPA ID: Not reported
Trans 2 Name: Not reported
TSDf EPA ID: CAT000613893
Trans Name: Not reported
TSDf Alt EPA ID: Not reported
TSDf Alt Name: Not reported
Waste Code Description: 212 - Oxygenated solvents (acetone, butanol, ethyl acetate, etc.)
RCRA Code: F005
Meth Code: H01 - Transfer Station
Quantity Tons: 0.056
Waste Quantity: 112
Quantity Unit: P
Additional Code 1: Not reported
Additional Code 2: Not reported
Additional Code 3: Not reported
Additional Code 4: Not reported
Additional Code 5: Not reported

Shipment Date: 19940913
Creation Date: 10/16/1995 0:00:00
Receipt Date: 19940914
Manifest ID: 93785720
Trans EPA ID: ILD984908202
Trans Name: Not reported
Trans 2 EPA ID: Not reported
Trans 2 Name: Not reported
TSDf EPA ID: CAT000613893
Trans Name: Not reported
TSDf Alt EPA ID: Not reported
TSDf Alt Name: Not reported
Waste Code Description: 212 - Oxygenated solvents (acetone, butanol, ethyl acetate, etc.)
RCRA Code: F005
Meth Code: H01 - Transfer Station
Quantity Tons: 0.0135
Waste Quantity: 27
Quantity Unit: P
Additional Code 1: Not reported
Additional Code 2: Not reported
Additional Code 3: Not reported
Additional Code 4: Not reported
Additional Code 5: Not reported

Shipment Date: 19940817
Creation Date: 10/17/1995 0:00:00
Receipt Date: 19940818
Manifest ID: 93467998
Trans EPA ID: ILD984908202
Trans Name: Not reported
Trans 2 EPA ID: Not reported
Trans 2 Name: Not reported
TSDf EPA ID: CAT000613893
Trans Name: Not reported
TSDf Alt EPA ID: Not reported
TSDf Alt Name: Not reported

Map ID
Direction
Distance
Elevation

MAP FINDINGS

Site

Database(s)

EDR ID Number
EPA ID Number

J T MCKINNEY CO (Continued)

1000596645

Waste Code Description: 212 - Oxygenated solvents (acetone, butanol, ethyl acetate, etc.
RCRA Code: F005
Meth Code: H01 - Transfer Station
Quantity Tons: 0.0135
Waste Quantity: 27
Quantity Unit: P
Additional Code 1: Not reported
Additional Code 2: Not reported
Additional Code 3: Not reported
Additional Code 4: Not reported
Additional Code 5: Not reported

Shipment Date: 19940817
Creation Date: 10/17/1995 0:00:00
Receipt Date: 19940818
Manifest ID: 93467998
Trans EPA ID: ILD984908202
Trans Name: Not reported
Trans 2 EPA ID: Not reported
Trans 2 Name: Not reported
TSDf EPA ID: CAT000613893
Trans Name: Not reported
TSDf Alt EPA ID: Not reported
TSDf Alt Name: Not reported
Waste Code Description: 212 - Oxygenated solvents (acetone, butanol, ethyl acetate, etc.
RCRA Code: F005
Meth Code: H01 - Transfer Station
Quantity Tons: 0.056
Waste Quantity: 112
Quantity Unit: P
Additional Code 1: Not reported
Additional Code 2: Not reported
Additional Code 3: Not reported
Additional Code 4: Not reported
Additional Code 5: Not reported

Shipment Date: 19940719
Creation Date: 10/16/1995 0:00:00
Receipt Date: 19940720
Manifest ID: 93675852
Trans EPA ID: ILD984908202
Trans Name: Not reported
Trans 2 EPA ID: Not reported
Trans 2 Name: Not reported
TSDf EPA ID: CAT000613893
Trans Name: Not reported
TSDf Alt EPA ID: Not reported
TSDf Alt Name: Not reported
Waste Code Description: 212 - Oxygenated solvents (acetone, butanol, ethyl acetate, etc.
RCRA Code: F005
Meth Code: H01 - Transfer Station
Quantity Tons: 0.0135
Waste Quantity: 27
Quantity Unit: P
Additional Code 1: Not reported
Additional Code 2: Not reported
Additional Code 3: Not reported

Map ID
Direction
Distance
Elevation

MAP FINDINGS

Site

Database(s)

EDR ID Number
EPA ID Number

J T MCKINNEY CO (Continued)

1000596645

Additional Code 4:	Not reported
Additional Code 5:	Not reported
Shipment Date:	19940719
Creation Date:	10/16/1995 0:00:00
Receipt Date:	19940720
Manifest ID:	93675852
Trans EPA ID:	ILD984908202
Trans Name:	Not reported
Trans 2 EPA ID:	Not reported
Trans 2 Name:	Not reported
TSDf EPA ID:	CAT000613893
Trans Name:	Not reported
TSDf Alt EPA ID:	Not reported
TSDf Alt Name:	Not reported
Waste Code Description:	- Not reported
RCRA Code:	Not reported
Meth Code:	H01 - Transfer Station
Quantity Tons:	0
Waste Quantity:	0
Quantity Unit:	Not reported
Additional Code 1:	Not reported
Additional Code 2:	Not reported
Additional Code 3:	Not reported
Additional Code 4:	Not reported
Additional Code 5:	Not reported
Shipment Date:	19940621
Creation Date:	10/10/1995 0:00:00
Receipt Date:	19940622
Manifest ID:	93654934
Trans EPA ID:	ILD984908202
Trans Name:	Not reported
Trans 2 EPA ID:	Not reported
Trans 2 Name:	Not reported
TSDf EPA ID:	CAT000613893
Trans Name:	Not reported
TSDf Alt EPA ID:	Not reported
TSDf Alt Name:	Not reported
Waste Code Description:	212 - Oxygenated solvents (acetone, butanol, ethyl acetate, etc.
RCRA Code:	F005
Meth Code:	H01 - Transfer Station
Quantity Tons:	0.048
Waste Quantity:	96
Quantity Unit:	P
Additional Code 1:	Not reported
Additional Code 2:	Not reported
Additional Code 3:	Not reported
Additional Code 4:	Not reported
Additional Code 5:	Not reported
Additional Info:	
Year:	2013
Gen EPA ID:	CAD983606203
Shipment Date:	20131227
Creation Date:	2/24/2014 22:15:23

Map ID
Direction
Distance
Elevation

MAP FINDINGS

Site

Database(s)

EDR ID Number
EPA ID Number

J T MCKINNEY CO (Continued)

1000596645

Receipt Date: 20131227
Manifest ID: 004069392SKS
Trans EPA ID: TXR000081205
Trans Name: SAFETY-KLEEN SYSTEMS INC
Trans 2 EPA ID: Not reported
Trans 2 Name: Not reported
TSDf EPA ID: CAT000613935
Trans Name: SAFETY-KLEEN SYSTEMS INC
TSDf Alt EPA ID: Not reported
TSDf Alt Name: Not reported
Waste Code Description: 134 - Aqueous solution with <10% total organic residues
RCRA Code: Not reported
Meth Code: H141 - Storage, Bulking, And/Or Transfer Off Site--No Treatment/Reovery (H010-H129) Or (H131-H135)

Quantity Tons: 0.168
Waste Quantity: 40
Quantity Unit: G
Additional Code 1: Not reported
Additional Code 2: Not reported
Additional Code 3: Not reported
Additional Code 4: Not reported
Additional Code 5: Not reported

Shipment Date: 20131101
Creation Date: 3/1/2014 22:15:07
Receipt Date: 20131101
Manifest ID: 003748909SKS
Trans EPA ID: TXR000081205
Trans Name: SAFETY-KLEEN SYSTEMS INC
Trans 2 EPA ID: Not reported
Trans 2 Name: Not reported
TSDf EPA ID: CAT000613935
Trans Name: SAFETY-KLEEN SYSTEMS INC
TSDf Alt EPA ID: Not reported
TSDf Alt Name: Not reported
Waste Code Description: 134 - Aqueous solution with <10% total organic residues
RCRA Code: Not reported
Meth Code: H141 - Storage, Bulking, And/Or Transfer Off Site--No Treatment/Reovery (H010-H129) Or (H131-H135)

Quantity Tons: 0.168
Waste Quantity: 40
Quantity Unit: G
Additional Code 1: Not reported
Additional Code 2: Not reported
Additional Code 3: Not reported
Additional Code 4: Not reported
Additional Code 5: Not reported

Shipment Date: 20130906
Creation Date: 1/13/2014 22:15:22
Receipt Date: 20130911
Manifest ID: 003720750SKS
Trans EPA ID: TXR000081205
Trans Name: SAFETY-KLEEN SYSTEMS INC
Trans 2 EPA ID: Not reported
Trans 2 Name: Not reported
TSDf EPA ID: CAT000613893

Map ID
Direction
Distance
Elevation

MAP FINDINGS

Site

Database(s)

EDR ID Number
EPA ID Number

J T MCKINNEY CO (Continued)

1000596645

Trans Name: SAFETY-KLEEN SYSTEMS INC
TSDf Alt EPA ID: Not reported
TSDf Alt Name: Not reported
Waste Code Description: 134 - Aqueous solution with <10% total organic residues
RCRA Code: Not reported
Meth Code: H141 - Storage, Bulking, And/Or Transfer Off Site--No Treatment/Reovery (H010-H129) Or (H131-H135)
Quantity Tons: 0.168
Waste Quantity: 40
Quantity Unit: G
Additional Code 1: Not reported
Additional Code 2: Not reported
Additional Code 3: Not reported
Additional Code 4: Not reported
Additional Code 5: Not reported

Shipment Date: 20130708
Creation Date: 11/16/2013 22:15:24
Receipt Date: 20130711
Manifest ID: 003690526SKS
Trans EPA ID: TXR000081205
Trans Name: SAFETY-KLEEN SYSTEMS INC
Trans 2 EPA ID: Not reported
Trans 2 Name: Not reported
TSDf EPA ID: CAT000613893
Trans Name: SAFETY-KLEEN SYSTEMS INC
TSDf Alt EPA ID: Not reported
TSDf Alt Name: Not reported
Waste Code Description: 134 - Aqueous solution with <10% total organic residues
RCRA Code: Not reported
Meth Code: H141 - Storage, Bulking, And/Or Transfer Off Site--No Treatment/Reovery (H010-H129) Or (H131-H135)

Quantity Tons: 0.168
Waste Quantity: 40
Quantity Unit: G
Additional Code 1: Not reported
Additional Code 2: Not reported
Additional Code 3: Not reported
Additional Code 4: Not reported
Additional Code 5: Not reported

Shipment Date: 20130510
Creation Date: 9/17/2013 22:15:12
Receipt Date: 20130515
Manifest ID: 003088313SKS
Trans EPA ID: TXR000081205
Trans Name: SAFETY-KLEEN SYSTEMS INC
Trans 2 EPA ID: Not reported
Trans 2 Name: Not reported
TSDf EPA ID: CAT000613893
Trans Name: SAFETY-KLEEN SYSTEMS INC
TSDf Alt EPA ID: Not reported
TSDf Alt Name: Not reported
Waste Code Description: 134 - Aqueous solution with <10% total organic residues
RCRA Code: Not reported
Meth Code: H141 - Storage, Bulking, And/Or Transfer Off Site--No Treatment/Reovery (H010-H129) Or (H131-H135)

Map ID
Direction
Distance
Elevation

MAP FINDINGS

Site

Database(s)

EDR ID Number
EPA ID Number

J T MCKINNEY CO (Continued)

1000596645

Quantity Tons:	0.168
Waste Quantity:	40
Quantity Unit:	G
Additional Code 1:	Not reported
Additional Code 2:	Not reported
Additional Code 3:	Not reported
Additional Code 4:	Not reported
Additional Code 5:	Not reported
Shipment Date:	20130411
Creation Date:	6/7/2013 22:15:20
Receipt Date:	20130415
Manifest ID:	002022749GBF
Trans EPA ID:	CAR000129254
Trans Name:	BENNY'S MAINTENANCE AND OIL FILTER RECYCLING INC
Trans 2 EPA ID:	Not reported
Trans 2 Name:	Not reported
TSDf EPA ID:	CAD097030993
Trans Name:	SIEMENS INDUSTRY INC
TSDf Alt EPA ID:	Not reported
TSDf Alt Name:	Not reported
Waste Code Description:	352 - Other organic solids
RCRA Code:	Not reported
Meth Code:	H141 - Storage, Bulking, And/Or Transfer Off Site--No Treatment/Reovery (H010-H129) Or (H131-H135)
Quantity Tons:	0.1
Waste Quantity:	200
Quantity Unit:	P
Additional Code 1:	Not reported
Additional Code 2:	Not reported
Additional Code 3:	Not reported
Additional Code 4:	Not reported
Additional Code 5:	Not reported
Shipment Date:	20130315
Creation Date:	7/25/2013 9:05:24
Receipt Date:	20130320
Manifest ID:	003388042SKS
Trans EPA ID:	TXR000081205
Trans Name:	SAFETY-KLEEN SYSTEMS INC
Trans 2 EPA ID:	Not reported
Trans 2 Name:	Not reported
TSDf EPA ID:	CAT000613893
Trans Name:	SAFETY-KLEEN SYSTEMS INC
TSDf Alt EPA ID:	Not reported
TSDf Alt Name:	Not reported
Waste Code Description:	134 - Aqueous solution with <10% total organic residues
RCRA Code:	Not reported
Meth Code:	H141 - Storage, Bulking, And/Or Transfer Off Site--No Treatment/Reovery (H010-H129) Or (H131-H135)
Quantity Tons:	0.168
Waste Quantity:	40
Quantity Unit:	G
Additional Code 1:	Not reported
Additional Code 2:	Not reported
Additional Code 3:	Not reported
Additional Code 4:	Not reported

Map ID
Direction
Distance
Elevation

MAP FINDINGS

Site

Database(s)

EDR ID Number
EPA ID Number

J T MCKINNEY CO (Continued)

1000596645

Additional Code 5:	Not reported
Shipment Date:	20130118
Creation Date:	5/14/2013 22:15:27
Receipt Date:	20130122
Manifest ID:	003683606SKS
Trans EPA ID:	TXR000081205
Trans Name:	SAFETY-KLEEN SYSTEMS INC
Trans 2 EPA ID:	Not reported
Trans 2 Name:	Not reported
TSDf EPA ID:	CAT000613893
Trans Name:	SAFETY-KLEEN SYSTEMS INC
TSDf Alt EPA ID:	Not reported
TSDf Alt Name:	Not reported
Waste Code Description:	134 - Aqueous solution with <10% total organic residues
RCRA Code:	Not reported
Meth Code:	H141 - Storage, Bulking, And/Or Transfer Off Site--No Treatment/Reovery (H010-H129) Or (H131-H135)
Quantity Tons:	0.168
Waste Quantity:	40
Quantity Unit:	G
Additional Code 1:	Not reported
Additional Code 2:	Not reported
Additional Code 3:	Not reported
Additional Code 4:	Not reported
Additional Code 5:	Not reported
Additional Info:	
Year:	2008
Gen EPA ID:	CAD983606203
Shipment Date:	20081107
Creation Date:	3/30/2009 18:30:08
Receipt Date:	20081110
Manifest ID:	001469086SKS
Trans EPA ID:	TXR000050930
Trans Name:	SAFETY-KLEEN SYSTEMS INC
Trans 2 EPA ID:	Not reported
Trans 2 Name:	Not reported
TSDf EPA ID:	CAT000613893
Trans Name:	SAFETY-KLEEN SYSTEMS INC
TSDf Alt EPA ID:	Not reported
TSDf Alt Name:	Not reported
Waste Code Description:	134 - Aqueous solution with <10% total organic residues
RCRA Code:	Not reported
Meth Code:	H141 - Storage, Bulking, And/Or Transfer Off Site--No Treatment/Reovery (H010-H129) Or (H131-H135)
Quantity Tons:	0.168
Waste Quantity:	40
Quantity Unit:	G
Additional Code 1:	Not reported
Additional Code 2:	Not reported
Additional Code 3:	Not reported
Additional Code 4:	Not reported
Additional Code 5:	Not reported
Shipment Date:	20080912

Map ID
Direction
Distance
Elevation

MAP FINDINGS

Site

Database(s)

EDR ID Number
EPA ID Number

J T MCKINNEY CO (Continued)

1000596645

Creation Date: 1/28/2009 18:30:07
Receipt Date: 20080915
Manifest ID: 001375298SKS
Trans EPA ID: TXR000050930
Trans Name: SAFETY-KLEEN SYSTEMS INC
Trans 2 EPA ID: Not reported
Trans 2 Name: Not reported
TSDf EPA ID: CAT000613893
Trans Name: SAFETY-KLEEN SYSTEMS INC
TSDf Alt EPA ID: Not reported
TSDf Alt Name: Not reported
Waste Code Description: 134 - Aqueous solution with <10% total organic residues
RCRA Code: Not reported
Meth Code: H141 - Storage, Bulking, And/Or Transfer Off Site--No Treatment/Reovery (H010-H129) Or (H131-H135)

Quantity Tons: 0.168
Waste Quantity: 40
Quantity Unit: G
Additional Code 1: Not reported
Additional Code 2: Not reported
Additional Code 3: Not reported
Additional Code 4: Not reported
Additional Code 5: Not reported

Shipment Date: 20080718
Creation Date: 11/14/2008 18:30:08
Receipt Date: 20080721
Manifest ID: 001128100SKS
Trans EPA ID: TXR000050930
Trans Name: SAFETY-KLEEN SYSTEMS INC
Trans 2 EPA ID: Not reported
Trans 2 Name: Not reported
TSDf EPA ID: CAT000613893
Trans Name: SAFETY-KLEEN SYSTEMS INC
TSDf Alt EPA ID: Not reported
TSDf Alt Name: Not reported
Waste Code Description: 134 - Aqueous solution with <10% total organic residues
RCRA Code: Not reported
Meth Code: H141 - Storage, Bulking, And/Or Transfer Off Site--No Treatment/Reovery (H010-H129) Or (H131-H135)

Quantity Tons: 0.168
Waste Quantity: 40
Quantity Unit: G
Additional Code 1: Not reported
Additional Code 2: Not reported
Additional Code 3: Not reported
Additional Code 4: Not reported
Additional Code 5: Not reported

Shipment Date: 20080523
Creation Date: 11/3/2008 18:30:40
Receipt Date: 20080527
Manifest ID: 001141233SKS
Trans EPA ID: TXR000050930
Trans Name: SAFETY-KLEEN SYSTEMS INC
Trans 2 EPA ID: Not reported
Trans 2 Name: Not reported

Map ID
Direction
Distance
Elevation

MAP FINDINGS

Site

Database(s)

EDR ID Number
EPA ID Number

J T MCKINNEY CO (Continued)

1000596645

TSDF EPA ID: CAT000613893
Trans Name: SAFETY-KLEEN SYSTEMS INC
TSDF Alt EPA ID: Not reported
TSDF Alt Name: Not reported
Waste Code Description: 134 - Aqueous solution with <10% total organic residues
RCRA Code: Not reported
Meth Code: H141 - Storage, Bulking, And/Or Transfer Off Site--No Treatment/Reovery (H010-H129) Or (H131-H135)

Quantity Tons: 0.168
Waste Quantity: 40
Quantity Unit: G
Additional Code 1: Not reported
Additional Code 2: Not reported
Additional Code 3: Not reported
Additional Code 4: Not reported
Additional Code 5: Not reported

Shipment Date: 20080328
Creation Date: 8/7/2008 18:30:28
Receipt Date: 20080331
Manifest ID: 000937620SKS
Trans EPA ID: TXR000050930
Trans Name: SAFETY-KLEEN SYSTEMS INC
Trans 2 EPA ID: Not reported
Trans 2 Name: Not reported
TSDF EPA ID: CAT000613893
Trans Name: SAFETY-KLEEN SYSTEMS INC
TSDF Alt EPA ID: Not reported
TSDF Alt Name: Not reported
Waste Code Description: 134 - Aqueous solution with <10% total organic residues
RCRA Code: Not reported
Meth Code: H141 - Storage, Bulking, And/Or Transfer Off Site--No Treatment/Reovery (H010-H129) Or (H131-H135)

Quantity Tons: 0.168
Waste Quantity: 40
Quantity Unit: G
Additional Code 1: Not reported
Additional Code 2: Not reported
Additional Code 3: Not reported
Additional Code 4: Not reported
Additional Code 5: Not reported

Shipment Date: 20080201
Creation Date: 7/22/2008 18:30:16
Receipt Date: 20080204
Manifest ID: 000981760SKS
Trans EPA ID: TXR000050930
Trans Name: SAFETY-KLEEN SYSTEMS INC
Trans 2 EPA ID: Not reported
Trans 2 Name: Not reported
TSDF EPA ID: CAT000613893
Trans Name: SAFETY-KLEEN SYSTEMS INC
TSDF Alt EPA ID: Not reported
TSDF Alt Name: Not reported
Waste Code Description: 134 - Aqueous solution with <10% total organic residues
RCRA Code: Not reported
Meth Code: H141 - Storage, Bulking, And/Or Transfer Off Site--No

Map ID
Direction
Distance
Elevation

MAP FINDINGS

Site

Database(s)

EDR ID Number
EPA ID Number

J T MCKINNEY CO (Continued)

1000596645

Treatment/Reovery (H010-H129) Or (H131-H135)
Quantity Tons: 0.168
Waste Quantity: 40
Quantity Unit: G
Additional Code 1: Not reported
Additional Code 2: Not reported
Additional Code 3: Not reported
Additional Code 4: Not reported
Additional Code 5: Not reported

Additional Info:

Year: 2011
Gen EPA ID: CAD983606203

Shipment Date: 20111216
Creation Date: 5/24/2012 20:30:20
Receipt Date: 20111221
Manifest ID: 002785274SKS
Trans EPA ID: TXR000050930
Trans Name: SAFETY-KLEEN SYSTEMS INC
Trans 2 EPA ID: Not reported
Trans 2 Name: Not reported
TSDf EPA ID: CAT000613893
Trans Name: SAFETY-KLEEN SYSTEMS INC
TSDf Alt EPA ID: Not reported
TSDf Alt Name: Not reported
Waste Code Description: 134 - Aqueous solution with <10% total organic residues
RCRA Code: Not reported
Meth Code: H141 - Storage, Bulking, And/Or Transfer Off Site--No Treatment/Reovery (H010-H129) Or (H131-H135)

Quantity Tons: 0.126
Waste Quantity: 30
Quantity Unit: G
Additional Code 1: Not reported
Additional Code 2: Not reported
Additional Code 3: Not reported
Additional Code 4: Not reported
Additional Code 5: Not reported

Shipment Date: 20111101
Creation Date: 4/13/2012 20:30:11
Receipt Date: 20111101
Manifest ID: 008714034JJK
Trans EPA ID: CAR000194837
Trans Name: PACIFIC COAST LACQUER
Trans 2 EPA ID: Not reported
Trans 2 Name: Not reported
TSDf EPA ID: CAD008252405
Trans Name: PACIFIC RESOURCE RECOVERY
TSDf Alt EPA ID: Not reported
TSDf Alt Name: Not reported
Waste Code Description: 214 - Unspecified solvent mixture
RCRA Code: F005
Meth Code: H061 - Fuel Blending Prior To Energy Recovery At Another Site
Quantity Tons: 0.234
Waste Quantity: 65
Quantity Unit: G

Map ID
Direction
Distance
Elevation

MAP FINDINGS

Site

Database(s)

EDR ID Number
EPA ID Number

J T MCKINNEY CO (Continued)

1000596645

Additional Code 1:	F003
Additional Code 2:	D001
Additional Code 3:	Not reported
Additional Code 4:	Not reported
Additional Code 5:	Not reported
Shipment Date:	20111101
Creation Date:	4/13/2012 20:30:11
Receipt Date:	20111101
Manifest ID:	008714034JJK
Trans EPA ID:	CAR000194837
Trans Name:	PACIFIC COAST LACQUER
Trans 2 EPA ID:	Not reported
Trans 2 Name:	Not reported
TSDf EPA ID:	CAD008252405
Trans Name:	PACIFIC RESOURCE RECOVERY
TSDf Alt EPA ID:	Not reported
TSDf Alt Name:	Not reported
Waste Code Description:	352 - Other organic solids
RCRA Code:	F005
Meth Code:	H141 - Storage, Bulking, And/Or Transfer Off Site--No Treatment/Reovery (H010-H129) Or (H131-H135)
Quantity Tons:	0.1
Waste Quantity:	200
Quantity Unit:	P
Additional Code 1:	F003
Additional Code 2:	D001
Additional Code 3:	Not reported
Additional Code 4:	Not reported
Additional Code 5:	Not reported
Shipment Date:	20111021
Creation Date:	3/26/2012 20:30:13
Receipt Date:	20111026
Manifest ID:	002792408SKS
Trans EPA ID:	TXR000050930
Trans Name:	SAFETY-KLEEN SYSTEMS INC
Trans 2 EPA ID:	Not reported
Trans 2 Name:	Not reported
TSDf EPA ID:	CAT000613893
Trans Name:	SAFETY-KLEEN SYSTEMS INC
TSDf Alt EPA ID:	Not reported
TSDf Alt Name:	Not reported
Waste Code Description:	134 - Aqueous solution with <10% total organic residues
RCRA Code:	Not reported
Meth Code:	H141 - Storage, Bulking, And/Or Transfer Off Site--No Treatment/Reovery (H010-H129) Or (H131-H135)
Quantity Tons:	0.21
Waste Quantity:	50
Quantity Unit:	G
Additional Code 1:	Not reported
Additional Code 2:	Not reported
Additional Code 3:	Not reported
Additional Code 4:	Not reported
Additional Code 5:	Not reported
Shipment Date:	20110819

Map ID
Direction
Distance
Elevation

MAP FINDINGS

Site

Database(s)

EDR ID Number
EPA ID Number

J T MCKINNEY CO (Continued)

1000596645

Creation Date: 2/7/2012 20:30:12
Receipt Date: 20110824
Manifest ID: 004268681FLE
Trans EPA ID: TXR000050930
Trans Name: SAFETY-KLEEN SYSTEMS INC
Trans 2 EPA ID: Not reported
Trans 2 Name: Not reported
TSDf EPA ID: CAT000613893
Trans Name: SAFETY-KLEEN SYSTEMS INC
TSDf Alt EPA ID: Not reported
TSDf Alt Name: Not reported
Waste Code Description: 134 - Aqueous solution with <10% total organic residues
RCRA Code: Not reported
Meth Code: H141 - Storage, Bulking, And/Or Transfer Off Site--No Treatment/Reovery (H010-H129) Or (H131-H135)

Quantity Tons: 0.126
Waste Quantity: 30
Quantity Unit: G
Additional Code 1: Not reported
Additional Code 2: Not reported
Additional Code 3: Not reported
Additional Code 4: Not reported
Additional Code 5: Not reported

Shipment Date: 20110713
Creation Date: 1/12/2012 18:30:42
Receipt Date: 20110718
Manifest ID: 001531789GBF
Trans EPA ID: CAR000129254
Trans Name: BENNY'S MAINTENANCE AND OIL FILTER RECYCLING INC
Trans 2 EPA ID: Not reported
Trans 2 Name: Not reported
TSDf EPA ID: CAD097030993
Trans Name: SIEMENS INDUSTRY INC
TSDf Alt EPA ID: Not reported
TSDf Alt Name: Not reported
Waste Code Description: 352 - Other organic solids
RCRA Code: Not reported
Meth Code: H141 - Storage, Bulking, And/Or Transfer Off Site--No Treatment/Reovery (H010-H129) Or (H131-H135)

Quantity Tons: 0.1
Waste Quantity: 200
Quantity Unit: P
Additional Code 1: Not reported
Additional Code 2: Not reported
Additional Code 3: Not reported
Additional Code 4: Not reported
Additional Code 5: Not reported

Shipment Date: 20110624
Creation Date: 7/27/2011 18:30:14
Receipt Date: 20110624
Manifest ID: 004253363FLE
Trans EPA ID: TXR000050930
Trans Name: SAFETY-KLEEN SYSTEMS INC
Trans 2 EPA ID: Not reported
Trans 2 Name: Not reported

Map ID
Direction
Distance
Elevation

MAP FINDINGS

Site

Database(s)

EDR ID Number
EPA ID Number

J T MCKINNEY CO (Continued)

1000596645

TSDF EPA ID: CAT000613935
Trans Name: SAFETY-KLEEN SYSTEMS INC
TSDF Alt EPA ID: Not reported
TSDF Alt Name: Not reported
Waste Code Description: 134 - Aqueous solution with <10% total organic residues
RCRA Code: Not reported
Meth Code: H141 - Storage, Bulking, And/Or Transfer Off Site--No Treatment/Reovery (H010-H129) Or (H131-H135)

Quantity Tons: 0.126
Waste Quantity: 30
Quantity Unit: G
Additional Code 1: Not reported
Additional Code 2: Not reported
Additional Code 3: Not reported
Additional Code 4: Not reported
Additional Code 5: Not reported

Shipment Date: 20110429
Creation Date: 7/14/2011 18:30:22
Receipt Date: 20110429
Manifest ID: 003609244FLE
Trans EPA ID: TXR000050930
Trans Name: SAFETY-KLEEN SYSTEMS INC
Trans 2 EPA ID: Not reported
Trans 2 Name: Not reported
TSDF EPA ID: CAT000613935
Trans Name: SAFETY-KLEEN SYSTEMS INC
TSDF Alt EPA ID: Not reported
TSDF Alt Name: Not reported
Waste Code Description: 134 - Aqueous solution with <10% total organic residues
RCRA Code: Not reported
Meth Code: H141 - Storage, Bulking, And/Or Transfer Off Site--No Treatment/Reovery (H010-H129) Or (H131-H135)

Quantity Tons: 0.1848
Waste Quantity: 44
Quantity Unit: G
Additional Code 1: Not reported
Additional Code 2: Not reported
Additional Code 3: Not reported
Additional Code 4: Not reported
Additional Code 5: Not reported

Shipment Date: 20110304
Creation Date: 6/16/2011 18:30:32
Receipt Date: 20110304
Manifest ID: 003591847FLE
Trans EPA ID: TXR000050930
Trans Name: SAFETY-KLEEN SYSTEMS INC
Trans 2 EPA ID: Not reported
Trans 2 Name: Not reported
TSDF EPA ID: CAT000613935
Trans Name: SAFETY-KLEEN SYSTEMS INC
TSDF Alt EPA ID: Not reported
TSDF Alt Name: Not reported
Waste Code Description: 134 - Aqueous solution with <10% total organic residues
RCRA Code: Not reported
Meth Code: H141 - Storage, Bulking, And/Or Transfer Off Site--No

Map ID
Direction
Distance
Elevation

MAP FINDINGS

Site

Database(s)

EDR ID Number
EPA ID Number

J T MCKINNEY CO (Continued)

1000596645

Treatment/Reovery (H010-H129) Or (H131-H135)
Quantity Tons: 0.1848
Waste Quantity: 44
Quantity Unit: G
Additional Code 1: Not reported
Additional Code 2: Not reported
Additional Code 3: Not reported
Additional Code 4: Not reported
Additional Code 5: Not reported

Shipment Date: 20110107
Creation Date: 4/27/2011 18:30:26
Receipt Date: 20110107
Manifest ID: 003628718FLE
Trans EPA ID: TXR000050930
Trans Name: SAFETY-KLEEN SYSTEMS INC
Trans 2 EPA ID: Not reported
Trans 2 Name: Not reported
TSDf EPA ID: CAT000613935
Trans Name: SAFETY-KLEEN SYSTEMS INC
TSDf Alt EPA ID: Not reported
TSDf Alt Name: Not reported
Waste Code Description: 134 - Aqueous solution with <10% total organic residues
RCRA Code: Not reported
Meth Code: H141 - Storage, Bulking, And/Or Transfer Off Site--No
Treatment/Reovery (H010-H129) Or (H131-H135)

Quantity Tons: 0.2016
Waste Quantity: 48
Quantity Unit: G
Additional Code 1: Not reported
Additional Code 2: Not reported
Additional Code 3: Not reported
Additional Code 4: Not reported
Additional Code 5: Not reported

Additional Info:
Year: 2004
Gen EPA ID: CAD983606203

Shipment Date: 20041213
Creation Date: 2/17/2005 18:32:22
Receipt Date: 20041215
Manifest ID: 23651803
Trans EPA ID: TXR000050930
Trans Name: SAFETY-KLEEN SYSTEMS INC
Trans 2 EPA ID: Not reported
Trans 2 Name: Not reported
TSDf EPA ID: CAT000613893
Trans Name: SAFETY-KLEEN SYSTEMS INC
TSDf Alt EPA ID: CAT000613893
TSDf Alt Name: Not reported
Waste Code Description: 134 - Aqueous solution with <10% total organic residues
RCRA Code: Not reported
Meth Code: H01 - Transfer Station
Quantity Tons: 0.0714
Waste Quantity: 17
Quantity Unit: G

Map ID
Direction
Distance
Elevation

MAP FINDINGS

Site

Database(s)

EDR ID Number
EPA ID Number

J T MCKINNEY CO (Continued)

1000596645

Additional Code 1:	Not reported
Additional Code 2:	Not reported
Additional Code 3:	Not reported
Additional Code 4:	Not reported
Additional Code 5:	Not reported
Shipment Date:	20041015
Creation Date:	12/21/2004 18:31:57
Receipt Date:	20041019
Manifest ID:	23722334
Trans EPA ID:	TXR000050930
Trans Name:	SAFETY-KLEEN SYSTEMS INC
Trans 2 EPA ID:	Not reported
Trans 2 Name:	Not reported
TSDf EPA ID:	CAT000613893
Trans Name:	SAFETY-KLEEN SYSTEMS INC
TSDf Alt EPA ID:	CAT000613893
TSDf Alt Name:	Not reported
Waste Code Description:	134 - Aqueous solution with <10% total organic residues
RCRA Code:	Not reported
Meth Code:	H01 - Transfer Station
Quantity Tons:	0.0924
Waste Quantity:	22
Quantity Unit:	G
Additional Code 1:	Not reported
Additional Code 2:	Not reported
Additional Code 3:	Not reported
Additional Code 4:	Not reported
Additional Code 5:	Not reported
Shipment Date:	20040820
Creation Date:	1/4/2005 18:33:27
Receipt Date:	20040823
Manifest ID:	23699606
Trans EPA ID:	TXR000050930
Trans Name:	SAFETY-KLEEN SYSTEMS INC
Trans 2 EPA ID:	Not reported
Trans 2 Name:	Not reported
TSDf EPA ID:	CAT000613893
Trans Name:	SAFETY-KLEEN SYSTEMS INC
TSDf Alt EPA ID:	CAT000613893
TSDf Alt Name:	Not reported
Waste Code Description:	134 - Aqueous solution with <10% total organic residues
RCRA Code:	Not reported
Meth Code:	H01 - Transfer Station
Quantity Tons:	0.0924
Waste Quantity:	22
Quantity Unit:	G
Additional Code 1:	Not reported
Additional Code 2:	Not reported
Additional Code 3:	Not reported
Additional Code 4:	Not reported
Additional Code 5:	Not reported
Shipment Date:	20040813
Creation Date:	1/6/2005 18:30:52
Receipt Date:	20040813

Map ID
Direction
Distance
Elevation

MAP FINDINGS

Site

Database(s)

EDR ID Number
EPA ID Number

J T MCKINNEY CO (Continued)

1000596645

Manifest ID: 23840754
Trans EPA ID: CAD008252405
Trans Name: PACIFIC COAST LACQUER
Trans 2 EPA ID: Not reported
Trans 2 Name: Not reported
TSDf EPA ID: CAD008252405
Trans Name: PACIFIC RESOURCE RECOVERY
TSDf Alt EPA ID: CAD008252405
TSDf Alt Name: Not reported
Waste Code Description: 352 - Other organic solids
RCRA Code: D001
Meth Code: H01 - Transfer Station
Quantity Tons: 0.1
Waste Quantity: 200
Quantity Unit: P
Additional Code 1: Not reported
Additional Code 2: Not reported
Additional Code 3: Not reported
Additional Code 4: Not reported
Additional Code 5: Not reported

Shipment Date: 20040625
Creation Date: 11/1/2004 9:00:46
Receipt Date: 20040628
Manifest ID: 22646515
Trans EPA ID: SCR000050930
Trans Name: SAFETY KLEEN SYSTEMS INC
Trans 2 EPA ID: Not reported
Trans 2 Name: Not reported
TSDf EPA ID: CAT000613893
Trans Name: SAFETY-KLEEN SYSTEMS INC
TSDf Alt EPA ID: CAT000613893
TSDf Alt Name: Not reported
Waste Code Description: 134 - Aqueous solution with <10% total organic residues
RCRA Code: Not reported
Meth Code: H01 - Transfer Station
Quantity Tons: 0.0756
Waste Quantity: 18
Quantity Unit: G
Additional Code 1: Not reported
Additional Code 2: Not reported
Additional Code 3: Not reported
Additional Code 4: Not reported
Additional Code 5: Not reported

Shipment Date: 20040624
Creation Date: 11/1/2004 12:36:11
Receipt Date: 20040624
Manifest ID: 22945748
Trans EPA ID: CAD008252405
Trans Name: PACIFIC COAST LACQUER
Trans 2 EPA ID: Not reported
Trans 2 Name: Not reported
TSDf EPA ID: CAD008252405
Trans Name: PACIFIC RESOURCE RECOVERY
TSDf Alt EPA ID: CAD008252405
TSDf Alt Name: Not reported

Map ID
Direction
Distance
Elevation

MAP FINDINGS

Site

Database(s)

EDR ID Number
EPA ID Number

J T MCKINNEY CO (Continued)

1000596645

Waste Code Description: 214 - Unspecified solvent mixture
RCRA Code: D001
Meth Code: R01 - Recycler
Quantity Tons: 0.0576
Waste Quantity: 16
Quantity Unit: G
Additional Code 1: Not reported
Additional Code 2: Not reported
Additional Code 3: Not reported
Additional Code 4: Not reported
Additional Code 5: Not reported

Shipment Date: 20040507
Creation Date: 10/15/2004 10:47:43
Receipt Date: 20040507
Manifest ID: 22944585
Trans EPA ID: CAD008252405
Trans Name: PACIFIC COAST LACQUER
Trans 2 EPA ID: Not reported
Trans 2 Name: Not reported
TSDf EPA ID: CAD008252405
Trans Name: PACIFIC RESOURCE RECOVERY
TSDf Alt EPA ID: CAD008252405
TSDf Alt Name: Not reported
Waste Code Description: 214 - Unspecified solvent mixture
RCRA Code: D001
Meth Code: R01 - Recycler
Quantity Tons: 0.288
Waste Quantity: 80
Quantity Unit: G
Additional Code 1: Not reported
Additional Code 2: Not reported
Additional Code 3: Not reported
Additional Code 4: Not reported
Additional Code 5: Not reported

Shipment Date: 20040109
Creation Date: 8/12/2004 8:09:46
Receipt Date: 20040112
Manifest ID: 22955013
Trans EPA ID: TXR000050930
Trans Name: SAFETY-KLEEN SYSTEMS INC
Trans 2 EPA ID: Not reported
Trans 2 Name: Not reported
TSDf EPA ID: CAT000613893
Trans Name: SAFETY-KLEEN SYSTEMS INC
TSDf Alt EPA ID: CAT000613893
TSDf Alt Name: Not reported
Waste Code Description: 134 - Aqueous solution with <10% total organic residues
RCRA Code: Not reported
Meth Code: H01 - Transfer Station
Quantity Tons: 0.0882
Waste Quantity: 21
Quantity Unit: G
Additional Code 1: Not reported
Additional Code 2: Not reported
Additional Code 3: Not reported

Map ID
Direction
Distance
Elevation

MAP FINDINGS

Site

Database(s)

EDR ID Number
EPA ID Number

J T MCKINNEY CO (Continued)

1000596645

Additional Code 4: Not reported
Additional Code 5: Not reported

Additional Info:

Year: 1995
Gen EPA ID: CAD983606203

Shipment Date: 19951218
Creation Date: 7/29/1996 0:00:00
Receipt Date: 19951218
Manifest ID: 95247981
Trans EPA ID: CAD009661844
Trans Name: Not reported
Trans 2 EPA ID: Not reported
Trans 2 Name: Not reported
TSDF EPA ID: CAT080013352
Trans Name: Not reported
TSDF Alt EPA ID: Not reported
TSDF Alt Name: Not reported
Waste Code Description: 133 - Aqueous solution with 10% or more total organic residues
RCRA Code: D001
Meth Code: R01 - Recycler
Quantity Tons: 1.251
Waste Quantity: 300
Quantity Unit: G
Additional Code 1: Not reported
Additional Code 2: Not reported
Additional Code 3: Not reported
Additional Code 4: Not reported
Additional Code 5: Not reported

Shipment Date: 19951208
Creation Date: 7/26/1996 0:00:00
Receipt Date: 19951211
Manifest ID: 95812795
Trans EPA ID: ILD984908202
Trans Name: Not reported
Trans 2 EPA ID: Not reported
Trans 2 Name: Not reported
TSDF EPA ID: CAT000613893
Trans Name: Not reported
TSDF Alt EPA ID: Not reported
TSDF Alt Name: Not reported
Waste Code Description: 212 - Oxygenated solvents (acetone, butanol, ethyl acetate, etc.
RCRA Code: F005
Meth Code: H01 - Transfer Station
Quantity Tons: 0.0595
Waste Quantity: 119
Quantity Unit: P
Additional Code 1: Not reported
Additional Code 2: Not reported
Additional Code 3: Not reported
Additional Code 4: Not reported
Additional Code 5: Not reported

Shipment Date: 19951208
Creation Date: 7/26/1996 0:00:00

Map ID
Direction
Distance
Elevation

MAP FINDINGS

Site

Database(s)

EDR ID Number
EPA ID Number

J T MCKINNEY CO (Continued)

1000596645

Receipt Date: 19951211
Manifest ID: 95812795
Trans EPA ID: ILD984908202
Trans Name: Not reported
Trans 2 EPA ID: Not reported
Trans 2 Name: Not reported
TSDf EPA ID: CAT000613893
Trans Name: Not reported
TSDf Alt EPA ID: Not reported
TSDf Alt Name: Not reported
Waste Code Description: 212 - Oxygenated solvents (acetone, butanol, ethyl acetate, etc.
RCRA Code: F005
Meth Code: H01 - Transfer Station
Quantity Tons: 0.018
Waste Quantity: 36
Quantity Unit: P
Additional Code 1: Not reported
Additional Code 2: Not reported
Additional Code 3: Not reported
Additional Code 4: Not reported
Additional Code 5: Not reported

Shipment Date: 19951110
Creation Date: 7/26/1996 0:00:00
Receipt Date: 19951113
Manifest ID: 95768983
Trans EPA ID: ILD984908202
Trans Name: Not reported
Trans 2 EPA ID: Not reported
Trans 2 Name: Not reported
TSDf EPA ID: CAT000613893
Trans Name: Not reported
TSDf Alt EPA ID: Not reported
TSDf Alt Name: Not reported
Waste Code Description: 212 - Oxygenated solvents (acetone, butanol, ethyl acetate, etc.
RCRA Code: F005
Meth Code: H01 - Transfer Station
Quantity Tons: 0.018
Waste Quantity: 36
Quantity Unit: P
Additional Code 1: Not reported
Additional Code 2: Not reported
Additional Code 3: Not reported
Additional Code 4: Not reported
Additional Code 5: Not reported

Shipment Date: 19951110
Creation Date: 7/26/1996 0:00:00
Receipt Date: 19951113
Manifest ID: 95768983
Trans EPA ID: ILD984908202
Trans Name: Not reported
Trans 2 EPA ID: Not reported
Trans 2 Name: Not reported
TSDf EPA ID: CAT000613893
Trans Name: Not reported
TSDf Alt EPA ID: Not reported

Map ID
Direction
Distance
Elevation

MAP FINDINGS

Site

Database(s)

EDR ID Number
EPA ID Number

J T MCKINNEY CO (Continued)

1000596645

TSDF Alt Name: Not reported
Waste Code Description: 212 - Oxygenated solvents (acetone, butanol, ethyl acetate, etc.
RCRA Code: F005
Meth Code: H01 - Transfer Station
Quantity Tons: 0.059
Waste Quantity: 118
Quantity Unit: P
Additional Code 1: Not reported
Additional Code 2: Not reported
Additional Code 3: Not reported
Additional Code 4: Not reported
Additional Code 5: Not reported

Shipment Date: 19951013
Creation Date: 7/26/1996 0:00:00
Receipt Date: 19951016
Manifest ID: 95758537
Trans EPA ID: ILD984908202
Trans Name: Not reported
Trans 2 EPA ID: Not reported
Trans 2 Name: Not reported
TSDF EPA ID: CAT000613893
Trans Name: Not reported
TSDF Alt EPA ID: Not reported
TSDF Alt Name: Not reported
Waste Code Description: 212 - Oxygenated solvents (acetone, butanol, ethyl acetate, etc.
RCRA Code: F005
Meth Code: H01 - Transfer Station
Quantity Tons: 0.0595
Waste Quantity: 119
Quantity Unit: P
Additional Code 1: Not reported
Additional Code 2: Not reported
Additional Code 3: Not reported
Additional Code 4: Not reported
Additional Code 5: Not reported

Shipment Date: 19951013
Creation Date: 7/26/1996 0:00:00
Receipt Date: 19951016
Manifest ID: 95758537
Trans EPA ID: ILD984908202
Trans Name: Not reported
Trans 2 EPA ID: Not reported
Trans 2 Name: Not reported
TSDF EPA ID: CAT000613893
Trans Name: Not reported
TSDF Alt EPA ID: Not reported
TSDF Alt Name: Not reported
Waste Code Description: 212 - Oxygenated solvents (acetone, butanol, ethyl acetate, etc.
RCRA Code: F005
Meth Code: H01 - Transfer Station
Quantity Tons: 0.018
Waste Quantity: 36
Quantity Unit: P
Additional Code 1: Not reported
Additional Code 2: Not reported

Map ID
Direction
Distance
Elevation

MAP FINDINGS

Site

Database(s)

EDR ID Number
EPA ID Number

J T MCKINNEY CO (Continued)

1000596645

Additional Code 3:	Not reported
Additional Code 4:	Not reported
Additional Code 5:	Not reported
Shipment Date:	19950922
Creation Date:	7/26/1996 0:00:00
Receipt Date:	19950922
Manifest ID:	92792493
Trans EPA ID:	CAD982488470
Trans Name:	Not reported
Trans 2 EPA ID:	Not reported
Trans 2 Name:	Not reported
TSDf EPA ID:	CAD099452708
Trans Name:	Not reported
TSDf Alt EPA ID:	Not reported
TSDf Alt Name:	Not reported
Waste Code Description:	241 - Tank bottom waste 251 Still bottoms with halogenated organics
RCRA Code:	Not reported
Meth Code:	R01 - Recycler
Quantity Tons:	1.4595
Waste Quantity:	350
Quantity Unit:	G
Additional Code 1:	Not reported
Additional Code 2:	Not reported
Additional Code 3:	Not reported
Additional Code 4:	Not reported
Additional Code 5:	Not reported
Shipment Date:	19950921
Creation Date:	7/26/1996 0:00:00
Receipt Date:	19950922
Manifest ID:	92792491
Trans EPA ID:	CAD982488470
Trans Name:	Not reported
Trans 2 EPA ID:	Not reported
Trans 2 Name:	Not reported
TSDf EPA ID:	CAD099452708
Trans Name:	Not reported
TSDf Alt EPA ID:	Not reported
TSDf Alt Name:	Not reported
Waste Code Description:	241 - Tank bottom waste 251 Still bottoms with halogenated organics
RCRA Code:	Not reported
Meth Code:	R01 - Recycler
Quantity Tons:	1.668
Waste Quantity:	400
Quantity Unit:	G
Additional Code 1:	Not reported
Additional Code 2:	Not reported
Additional Code 3:	Not reported
Additional Code 4:	Not reported
Additional Code 5:	Not reported
Shipment Date:	19950916
Creation Date:	4/3/1996 0:00:00
Receipt Date:	19950918
Manifest ID:	95564932
Trans EPA ID:	ILD984908202

Map ID
Direction
Distance
Elevation

MAP FINDINGS

Site

Database(s)

EDR ID Number
EPA ID Number

J T MCKINNEY CO (Continued)

1000596645

Trans Name: Not reported
Trans 2 EPA ID: Not reported
Trans 2 Name: Not reported
TSDf EPA ID: CAT000613893
Trans Name: Not reported
TSDf Alt EPA ID: Not reported
TSDf Alt Name: Not reported
Waste Code Description: 212 - Oxygenated solvents (acetone, butanol, ethyl acetate, etc.
RCRA Code: F005
Meth Code: H01 - Transfer Station
Quantity Tons: 0.096
Waste Quantity: 192
Quantity Unit: P
Additional Code 1: Not reported
Additional Code 2: Not reported
Additional Code 3: Not reported
Additional Code 4: Not reported
Additional Code 5: Not reported

Additional Info:

Year: 2017
Gen EPA ID: CAD983606203

Shipment Date: 20171227
Creation Date: 8/20/2018 18:30:15
Receipt Date: 20171227
Manifest ID: 006524033SKS
Trans EPA ID: TXR000081205
Trans Name: SAFETY-KLEEN SYSTEMS INC
Trans 2 EPA ID: Not reported
Trans 2 Name: Not reported
TSDf EPA ID: CAT000613935
Trans Name: SAFETY-KLEEN SYSTEMS INC
TSDf Alt EPA ID: Not reported
TSDf Alt Name: Not reported
Waste Code Description: 134 - Aqueous solution with <10% total organic residues
RCRA Code: Not reported
Meth Code: H141 - Storage, Bulking, And/Or Transfer Off Site--No Treatment/Reovery (H010-H129) Or (H131-H135)

Quantity Tons: 0.168
Waste Quantity: 40
Quantity Unit: G
Additional Code 1: Not reported
Additional Code 2: Not reported
Additional Code 3: Not reported
Additional Code 4: Not reported
Additional Code 5: Not reported

Shipment Date: 20171102
Creation Date: 10/16/2018 18:30:37
Receipt Date: 20171102
Manifest ID: 006359469SKS
Trans EPA ID: TXR000081205
Trans Name: SAFETY-KLEEN SYSTEMS INC
Trans 2 EPA ID: Not reported
Trans 2 Name: Not reported
TSDf EPA ID: CAT000613935

Map ID
Direction
Distance
Elevation

MAP FINDINGS

Site

Database(s)

EDR ID Number
EPA ID Number

J T MCKINNEY CO (Continued)

1000596645

Trans Name: SAFETY-KLEEN SYSTEMS INC
TSDF Alt EPA ID: Not reported
TSDF Alt Name: Not reported
Waste Code Description: 134 - Aqueous solution with <10% total organic residues
RCRA Code: Not reported
Meth Code: H141 - Storage, Bulking, And/Or Transfer Off Site--No Treatment/Reovery (H010-H129) Or (H131-H135)

Quantity Tons: 0.168
Waste Quantity: 40
Quantity Unit: G
Additional Code 1: Not reported
Additional Code 2: Not reported
Additional Code 3: Not reported
Additional Code 4: Not reported
Additional Code 5: Not reported

Shipment Date: 20170908
Creation Date: 7/12/2018 18:30:34
Receipt Date: 20170926
Manifest ID: 006190015SKS
Trans EPA ID: TXR000081205
Trans Name: SAFETY-KLEEN SYSTEMS INC
Trans 2 EPA ID: MAD039322250
Trans 2 Name: CLEAN HARBORS ENVIRONMENTAL SVC INC
TSDF EPA ID: AZR000003681
Trans Name: THERMO FLUIDS INC
TSDF Alt EPA ID: Not reported
TSDF Alt Name: Not reported
Waste Code Description: 223 - Unspecified oil-containing waste
RCRA Code: Not reported
Meth Code: H039 - Other Recovery Of Reclamation For Reuse Including Acid Regeneration, Organics Recovery Ect

Quantity Tons: 0.175
Waste Quantity: 350
Quantity Unit: P
Additional Code 1: Not reported
Additional Code 2: Not reported
Additional Code 3: Not reported
Additional Code 4: Not reported
Additional Code 5: Not reported

Shipment Date: 20170908
Creation Date: 5/30/2018 18:33:22
Receipt Date: 20170922
Manifest ID: 006190012SKS
Trans EPA ID: TXR000081205
Trans Name: SAFETY-KLEEN SYSTEMS INC
Trans 2 EPA ID: MAD039322250
Trans 2 Name: CLEAN HARBORS ENVIRONMENTAL SVC INC
TSDF EPA ID: CAD044429835
Trans Name: CLEAN HARBORS OF WILMINGTON LLC
TSDF Alt EPA ID: Not reported
TSDF Alt Name: Not reported
Waste Code Description: 352 - Other organic solids
RCRA Code: Not reported
Meth Code: H141 - Storage, Bulking, And/Or Transfer Off Site--No Treatment/Reovery (H010-H129) Or (H131-H135)

Map ID
Direction
Distance
Elevation

MAP FINDINGS

Site

Database(s)

EDR ID Number
EPA ID Number

J T MCKINNEY CO (Continued)

1000596645

Quantity Tons:	0.15
Waste Quantity:	300
Quantity Unit:	P
Additional Code 1:	Not reported
Additional Code 2:	Not reported
Additional Code 3:	Not reported
Additional Code 4:	Not reported
Additional Code 5:	Not reported
Shipment Date:	20170815
Creation Date:	7/19/2018 18:30:16
Receipt Date:	20170815
Manifest ID:	006045679SKS
Trans EPA ID:	TXR000081205
Trans Name:	SAFETY-KLEEN SYSTEMS INC
Trans 2 EPA ID:	Not reported
Trans 2 Name:	Not reported
TSDf EPA ID:	CAT000613935
Trans Name:	SAFETY-KLEEN SYSTEMS INC
TSDf Alt EPA ID:	Not reported
TSDf Alt Name:	Not reported
Waste Code Description:	134 - Aqueous solution with <10% total organic residues
RCRA Code:	Not reported
Meth Code:	H141 - Storage, Bulking, And/Or Transfer Off Site--No Treatment/Reovery (H010-H129) Or (H131-H135)
Quantity Tons:	0.168
Waste Quantity:	40
Quantity Unit:	G
Additional Code 1:	Not reported
Additional Code 2:	Not reported
Additional Code 3:	Not reported
Additional Code 4:	Not reported
Additional Code 5:	Not reported
Shipment Date:	20170519
Creation Date:	5/19/2018 18:30:13
Receipt Date:	20170530
Manifest ID:	005967428SKS
Trans EPA ID:	TXR000081205
Trans Name:	SAFETY-KLEEN SYSTEMS INC
Trans 2 EPA ID:	MAD039322250
Trans 2 Name:	CLEAN HARBORS ENVIRONMENTAL SERVICES INC
TSDf EPA ID:	CAD044429835
Trans Name:	CLEAN HARBORS OF WILMINGTON LLC
TSDf Alt EPA ID:	Not reported
TSDf Alt Name:	Not reported
Waste Code Description:	352 - Other organic solids
RCRA Code:	Not reported
Meth Code:	H141 - Storage, Bulking, And/Or Transfer Off Site--No Treatment/Reovery (H010-H129) Or (H131-H135)
Quantity Tons:	0.125
Waste Quantity:	250
Quantity Unit:	P
Additional Code 1:	Not reported
Additional Code 2:	Not reported
Additional Code 3:	Not reported
Additional Code 4:	Not reported

Map ID
Direction
Distance
Elevation

MAP FINDINGS

Site

Database(s)

EDR ID Number
EPA ID Number

J T MCKINNEY CO (Continued)

1000596645

Additional Code 5:	Not reported
Shipment Date:	20170519
Creation Date:	5/20/2018 18:31:05
Receipt Date:	20170519
Manifest ID:	006028548SKS
Trans EPA ID:	TXR000081205
Trans Name:	SAFETY-KLEEN SYSTEMS INC
Trans 2 EPA ID:	Not reported
Trans 2 Name:	Not reported
TSDf EPA ID:	CAT000613935
Trans Name:	SAFETY-KLEEN SYSTEMS INC
TSDf Alt EPA ID:	Not reported
TSDf Alt Name:	Not reported
Waste Code Description:	134 - Aqueous solution with <10% total organic residues
RCRA Code:	Not reported
Meth Code:	H141 - Storage, Bulking, And/Or Transfer Off Site--No Treatment/Reovery (H010-H129) Or (H131-H135)
Quantity Tons:	0.168
Waste Quantity:	40
Quantity Unit:	G
Additional Code 1:	Not reported
Additional Code 2:	Not reported
Additional Code 3:	Not reported
Additional Code 4:	Not reported
Additional Code 5:	Not reported
Shipment Date:	20170331
Creation Date:	5/25/2017 18:31:01
Receipt Date:	20170331
Manifest ID:	005786978SKS
Trans EPA ID:	TXR000081205
Trans Name:	SAFETY-KLEEN SYSTEMS INC
Trans 2 EPA ID:	Not reported
Trans 2 Name:	Not reported
TSDf EPA ID:	CAT000613935
Trans Name:	SAFETY-KLEEN SYSTEMS INC
TSDf Alt EPA ID:	Not reported
TSDf Alt Name:	Not reported
Waste Code Description:	134 - Aqueous solution with <10% total organic residues
RCRA Code:	Not reported
Meth Code:	H141 - Storage, Bulking, And/Or Transfer Off Site--No Treatment/Reovery (H010-H129) Or (H131-H135)
Quantity Tons:	0.168
Waste Quantity:	40
Quantity Unit:	G
Additional Code 1:	Not reported
Additional Code 2:	Not reported
Additional Code 3:	Not reported
Additional Code 4:	Not reported
Additional Code 5:	Not reported
Shipment Date:	20170331
Creation Date:	5/11/2018 18:34:42
Receipt Date:	20170417
Manifest ID:	005881993SKS
Trans EPA ID:	TXR000081205

Map ID
Direction
Distance
Elevation

MAP FINDINGS

Site

Database(s)

EDR ID Number
EPA ID Number

J T MCKINNEY CO (Continued)

1000596645

Trans Name:	SAFETY-KLEEN SYSTEMS INC
Trans 2 EPA ID:	MAD039322250
Trans 2 Name:	CLEAN HARBORS ENVIRONMENTAL SERVICE INC
TSDf EPA ID:	AZR000003681
Trans Name:	THERMO FLUIDS INC
TSDf Alt EPA ID:	Not reported
TSDf Alt Name:	Not reported
Waste Code Description:	223 - Unspecified oil-containing waste
RCRA Code:	Not reported
Meth Code:	H039 - Other Recovery Of Reclamation For Reuse Including Acid Regeneration, Organics Recovery Ect
Quantity Tons:	0.15
Waste Quantity:	300
Quantity Unit:	P
Additional Code 1:	Not reported
Additional Code 2:	Not reported
Additional Code 3:	Not reported
Additional Code 4:	Not reported
Additional Code 5:	Not reported
Shipment Date:	20170203
Creation Date:	5/9/2018 18:31:44
Receipt Date:	20170222
Manifest ID:	004551683SKS
Trans EPA ID:	TXR000081205
Trans Name:	SAFETY-KLEEN SYSTEMS INC
Trans 2 EPA ID:	MAD039322250
Trans 2 Name:	CLEAN HARBORS ENVIRONMENTAL SERVICES INC
TSDf EPA ID:	NED981723513
Trans Name:	CLEAN HARBORS ENVIRONMENTAL SERVICES IN
TSDf Alt EPA ID:	Not reported
TSDf Alt Name:	Not reported
Waste Code Description:	343 - Unspecified organic liquid mixture
RCRA Code:	F005
Meth Code:	H040 - Incineration--Thermal Destruction Other Than Use As A Fuel
Quantity Tons:	0.15
Waste Quantity:	300
Quantity Unit:	P
Additional Code 1:	F003
Additional Code 2:	D006
Additional Code 3:	D005
Additional Code 4:	D001
Additional Code 5:	Not reported
Additional Info:	
Year:	2005
Gen EPA ID:	CAD983606203
Shipment Date:	20051205
Creation Date:	1/3/2007 18:30:08
Receipt Date:	20051205
Manifest ID:	23679732
Trans EPA ID:	TXR000050930
Trans Name:	SAFETY-KLEEN SYSTEMS INC
Trans 2 EPA ID:	Not reported
Trans 2 Name:	Not reported
TSDf EPA ID:	CAT000613893

Map ID
Direction
Distance
Elevation

MAP FINDINGS

Site

Database(s)

EDR ID Number
EPA ID Number

J T MCKINNEY CO (Continued)

1000596645

Trans Name: SAFETY-KLEEN SYSTEMS INC
TSDf Alt EPA ID: CAT000613893
TSDf Alt Name: Not reported
Waste Code Description: 134 - Aqueous solution with <10% total organic residues
RCRA Code: Not reported
Meth Code: H01 - Transfer Station
Quantity Tons: 0.084
Waste Quantity: 20
Quantity Unit: G
Additional Code 1: Not reported
Additional Code 2: Not reported
Additional Code 3: Not reported
Additional Code 4: Not reported
Additional Code 5: Not reported

Shipment Date: 20050922
Creation Date: 1/18/2006 10:22:44
Receipt Date: 20050923
Manifest ID: 23683899
Trans EPA ID: TXR000050930
Trans Name: SAFETY-KLEEN SYSTEMS INC
Trans 2 EPA ID: Not reported
Trans 2 Name: Not reported
TSDf EPA ID: CAT000613893
Trans Name: SAFETY-KLEEN SYSTEMS INC
TSDf Alt EPA ID: CAT000613893
TSDf Alt Name: Not reported
Waste Code Description: 134 - Aqueous solution with <10% total organic residues
RCRA Code: Not reported
Meth Code: H01 - Transfer Station
Quantity Tons: 0.084
Waste Quantity: 20
Quantity Unit: G
Additional Code 1: Not reported
Additional Code 2: Not reported
Additional Code 3: Not reported
Additional Code 4: Not reported
Additional Code 5: Not reported

Shipment Date: 20050805
Creation Date: 10/7/2005 18:42:04
Receipt Date: 20050808
Manifest ID: 24738737
Trans EPA ID: TXR000050930
Trans Name: SAFETY-KLEEN SYSTEMS INC
Trans 2 EPA ID: Not reported
Trans 2 Name: Not reported
TSDf EPA ID: CAT000613893
Trans Name: SAFETY-KLEEN SYSTEMS INC
TSDf Alt EPA ID: CAT000613893
TSDf Alt Name: Not reported
Waste Code Description: 134 - Aqueous solution with <10% total organic residues
RCRA Code: Not reported
Meth Code: H01 - Transfer Station
Quantity Tons: 0.084
Waste Quantity: 20
Quantity Unit: G

Map ID
Direction
Distance
Elevation

MAP FINDINGS

Site

Database(s)

EDR ID Number
EPA ID Number

J T MCKINNEY CO (Continued)

1000596645

Additional Code 1:	Not reported
Additional Code 2:	Not reported
Additional Code 3:	Not reported
Additional Code 4:	Not reported
Additional Code 5:	Not reported
Shipment Date:	20050610
Creation Date:	9/13/2005 18:30:54
Receipt Date:	20050613
Manifest ID:	24493223
Trans EPA ID:	TXR000050930
Trans Name:	SAFETY-KLEEN SYSTEMS INC
Trans 2 EPA ID:	Not reported
Trans 2 Name:	Not reported
TSDf EPA ID:	CAT000613893
Trans Name:	SAFETY-KLEEN SYSTEMS INC
TSDf Alt EPA ID:	CAT000613893
TSDf Alt Name:	Not reported
Waste Code Description:	134 - Aqueous solution with <10% total organic residues
RCRA Code:	Not reported
Meth Code:	H01 - Transfer Station
Quantity Tons:	0.084
Waste Quantity:	20
Quantity Unit:	G
Additional Code 1:	Not reported
Additional Code 2:	Not reported
Additional Code 3:	Not reported
Additional Code 4:	Not reported
Additional Code 5:	Not reported
Shipment Date:	20050408
Creation Date:	7/21/2005 18:31:13
Receipt Date:	20050411
Manifest ID:	23666077
Trans EPA ID:	TXR000050930
Trans Name:	SAFETY-KLEEN SYSTEMS INC
Trans 2 EPA ID:	Not reported
Trans 2 Name:	Not reported
TSDf EPA ID:	CAT000613893
Trans Name:	SAFETY-KLEEN SYSTEMS INC
TSDf Alt EPA ID:	CAT000613893
TSDf Alt Name:	Not reported
Waste Code Description:	134 - Aqueous solution with <10% total organic residues
RCRA Code:	Not reported
Meth Code:	H01 - Transfer Station
Quantity Tons:	0.084
Waste Quantity:	20
Quantity Unit:	G
Additional Code 1:	Not reported
Additional Code 2:	Not reported
Additional Code 3:	Not reported
Additional Code 4:	Not reported
Additional Code 5:	Not reported
Shipment Date:	20050211
Creation Date:	4/2/2005 18:31:07
Receipt Date:	20050214

Map ID
Direction
Distance
Elevation

MAP FINDINGS

Site

Database(s)

EDR ID Number
EPA ID Number

J T MCKINNEY CO (Continued)

1000596645

Manifest ID: 23660315
Trans EPA ID: TXR000050930
Trans Name: SAFETY-KLEEN SYSTEMS INC
Trans 2 EPA ID: Not reported
Trans 2 Name: Not reported
TSDF EPA ID: CAT000613893
Trans Name: SAFETY-KLEEN SYSTEMS INC
TSDF Alt EPA ID: CAT000613893
TSDF Alt Name: Not reported
Waste Code Description: 134 - Aqueous solution with <10% total organic residues
RCRA Code: Not reported
Meth Code: H01 - Transfer Station
Quantity Tons: 0.0882
Waste Quantity: 21
Quantity Unit: G
Additional Code 1: Not reported
Additional Code 2: Not reported
Additional Code 3: Not reported
Additional Code 4: Not reported
Additional Code 5: Not reported

Additional Info:

Year: 1999
Gen EPA ID: CAD983606203

Shipment Date: 19991111
Creation Date: 1/11/2000 0:00:00
Receipt Date: 19991111
Manifest ID: 99521894
Trans EPA ID: ILD984908202
Trans Name: Not reported
Trans 2 EPA ID: Not reported
Trans 2 Name: Not reported
TSDF EPA ID: CAT000613893
Trans Name: Not reported
TSDF Alt EPA ID: Not reported
TSDF Alt Name: Not reported
Waste Code Description: 212 - Oxygenated solvents (acetone, butanol, ethyl acetate, etc.
RCRA Code: F005
Meth Code: H01 - Transfer Station
Quantity Tons: 0.015
Waste Quantity: 30
Quantity Unit: P
Additional Code 1: Not reported
Additional Code 2: Not reported
Additional Code 3: Not reported
Additional Code 4: Not reported
Additional Code 5: Not reported

Shipment Date: 19991111
Creation Date: 1/11/2000 0:00:00
Receipt Date: 19991111
Manifest ID: 99521894
Trans EPA ID: ILD984908202
Trans Name: Not reported
Trans 2 EPA ID: Not reported
Trans 2 Name: Not reported

Map ID
Direction
Distance
Elevation

MAP FINDINGS

Site

Database(s)

EDR ID Number
EPA ID Number

J T MCKINNEY CO (Continued)

1000596645

TSDF EPA ID: CAT000613893
Trans Name: Not reported
TSDF Alt EPA ID: Not reported
TSDF Alt Name: Not reported
Waste Code Description: - Not reported
RCRA Code: Not reported
Meth Code: - Not reported
Quantity Tons: 0
Waste Quantity: 0
Quantity Unit: P
Additional Code 1: Not reported
Additional Code 2: Not reported
Additional Code 3: Not reported
Additional Code 4: Not reported
Additional Code 5: Not reported

Shipment Date: 19991111
Creation Date: 1/11/2000 0:00:00
Receipt Date: 19991111
Manifest ID: 99521894
Trans EPA ID: ILD984908202
Trans Name: Not reported
Trans 2 EPA ID: Not reported
Trans 2 Name: Not reported
TSDF EPA ID: CAT000613893
Trans Name: Not reported
TSDF Alt EPA ID: Not reported
TSDF Alt Name: Not reported
Waste Code Description: - Not reported
RCRA Code: Not reported
Meth Code: - Not reported
Quantity Tons: 0
Waste Quantity: 0
Quantity Unit: P
Additional Code 1: Not reported
Additional Code 2: Not reported
Additional Code 3: Not reported
Additional Code 4: Not reported
Additional Code 5: Not reported

Shipment Date: 19991105
Creation Date: 1/4/2000 0:00:00
Receipt Date: 19991105
Manifest ID: 99514474
Trans EPA ID: ILD984908202
Trans Name: Not reported
Trans 2 EPA ID: Not reported
Trans 2 Name: Not reported
TSDF EPA ID: CAT000613893
Trans Name: Not reported
TSDF Alt EPA ID: Not reported
TSDF Alt Name: Not reported
Waste Code Description: 134 - Aqueous solution with <10% total organic residues
RCRA Code: D039
Meth Code: H01 - Transfer Station
Quantity Tons: 0.126
Waste Quantity: 30

Map ID
Direction
Distance
Elevation

MAP FINDINGS

Site

Database(s)

EDR ID Number
EPA ID Number

J T MCKINNEY CO (Continued)

1000596645

Quantity Unit:	G
Additional Code 1:	Not reported
Additional Code 2:	Not reported
Additional Code 3:	Not reported
Additional Code 4:	Not reported
Additional Code 5:	Not reported
Shipment Date:	19990910
Creation Date:	10/27/1999 0:00:00
Receipt Date:	19990910
Manifest ID:	99041615
Trans EPA ID:	ILD984908202
Trans Name:	Not reported
Trans 2 EPA ID:	Not reported
Trans 2 Name:	Not reported
TSDf EPA ID:	CAT000613893
Trans Name:	Not reported
TSDf Alt EPA ID:	Not reported
TSDf Alt Name:	Not reported
Waste Code Description:	134 - Aqueous solution with <10% total organic residues
RCRA Code:	D039
Meth Code:	H01 - Transfer Station
Quantity Tons:	0.126
Waste Quantity:	30
Quantity Unit:	G
Additional Code 1:	Not reported
Additional Code 2:	Not reported
Additional Code 3:	Not reported
Additional Code 4:	Not reported
Additional Code 5:	Not reported
Shipment Date:	19990723
Creation Date:	8/24/1999 0:00:00
Receipt Date:	19990723
Manifest ID:	99036345
Trans EPA ID:	ILD984908202
Trans Name:	Not reported
Trans 2 EPA ID:	Not reported
Trans 2 Name:	Not reported
TSDf EPA ID:	CAT000613893
Trans Name:	Not reported
TSDf Alt EPA ID:	Not reported
TSDf Alt Name:	Not reported
Waste Code Description:	- Not reported
RCRA Code:	Not reported
Meth Code:	- Not reported
Quantity Tons:	0
Waste Quantity:	0
Quantity Unit:	P
Additional Code 1:	Not reported
Additional Code 2:	Not reported
Additional Code 3:	Not reported
Additional Code 4:	Not reported
Additional Code 5:	Not reported
Shipment Date:	19990723
Creation Date:	8/24/1999 0:00:00

Map ID
Direction
Distance
Elevation

MAP FINDINGS

Site

Database(s)

EDR ID Number
EPA ID Number

J T MCKINNEY CO (Continued)

1000596645

Receipt Date: 19990723
Manifest ID: 99036345
Trans EPA ID: ILD984908202
Trans Name: Not reported
Trans 2 EPA ID: Not reported
Trans 2 Name: Not reported
TSDf EPA ID: CAT000613893
Trans Name: Not reported
TSDf Alt EPA ID: Not reported
TSDf Alt Name: Not reported
Waste Code Description: 212 - Oxygenated solvents (acetone, butanol, ethyl acetate, etc.
RCRA Code: F005
Meth Code: H01 - Transfer Station
Quantity Tons: 0.1
Waste Quantity: 200
Quantity Unit: P
Additional Code 1: Not reported
Additional Code 2: Not reported
Additional Code 3: Not reported
Additional Code 4: Not reported
Additional Code 5: Not reported

Shipment Date: 19990723
Creation Date: 8/24/1999 0:00:00
Receipt Date: 19990723
Manifest ID: 99036345
Trans EPA ID: ILD984908202
Trans Name: Not reported
Trans 2 EPA ID: Not reported
Trans 2 Name: Not reported
TSDf EPA ID: CAT000613893
Trans Name: Not reported
TSDf Alt EPA ID: Not reported
TSDf Alt Name: Not reported
Waste Code Description: 212 - Oxygenated solvents (acetone, butanol, ethyl acetate, etc.
RCRA Code: F005
Meth Code: H01 - Transfer Station
Quantity Tons: 0.0125
Waste Quantity: 25
Quantity Unit: P
Additional Code 1: Not reported
Additional Code 2: Not reported
Additional Code 3: Not reported
Additional Code 4: Not reported
Additional Code 5: Not reported

Shipment Date: 19990716
Creation Date: 8/24/1999 0:00:00
Receipt Date: 19990716
Manifest ID: 99035713
Trans EPA ID: ILD984908202
Trans Name: Not reported
Trans 2 EPA ID: Not reported
Trans 2 Name: Not reported
TSDf EPA ID: CAT000613893
Trans Name: Not reported
TSDf Alt EPA ID: Not reported

Map ID
Direction
Distance
Elevation

MAP FINDINGS

Site

Database(s)

EDR ID Number
EPA ID Number

J T MCKINNEY CO (Continued)

1000596645

TSDF Alt Name: Not reported
Waste Code Description: 134 - Aqueous solution with <10% total organic residues
RCRA Code: D039
Meth Code: H01 - Transfer Station
Quantity Tons: 0.105
Waste Quantity: 25
Quantity Unit: G
Additional Code 1: Not reported
Additional Code 2: Not reported
Additional Code 3: Not reported
Additional Code 4: Not reported
Additional Code 5: Not reported

Shipment Date: 19990521
Creation Date: 7/7/1999 0:00:00
Receipt Date: 19990521
Manifest ID: 99217914
Trans EPA ID: ILD984908202
Trans Name: Not reported
Trans 2 EPA ID: Not reported
Trans 2 Name: Not reported
TSDF EPA ID: CAT000613893
Trans Name: Not reported
TSDF Alt EPA ID: Not reported
TSDF Alt Name: Not reported
Waste Code Description: 134 - Aqueous solution with <10% total organic residues
RCRA Code: D039
Meth Code: H01 - Transfer Station
Quantity Tons: 0.1092
Waste Quantity: 26
Quantity Unit: G
Additional Code 1: Not reported
Additional Code 2: Not reported
Additional Code 3: Not reported
Additional Code 4: Not reported
Additional Code 5: Not reported

Additional Info:

Year: 2015
Gen EPA ID: CAD983606203

Shipment Date: 20151223
Creation Date: 3/5/2016 22:15:15
Receipt Date: 20151223
Manifest ID: 005177043SKS
Trans EPA ID: TXR000081205
Trans Name: SAFETY-KLEEN SYSTEMS INC
Trans 2 EPA ID: Not reported
Trans 2 Name: Not reported
TSDF EPA ID: CAT000613935
Trans Name: SAFETY-KLEEN SYSTEMS INC
TSDF Alt EPA ID: Not reported
TSDF Alt Name: Not reported
Waste Code Description: 134 - Aqueous solution with <10% total organic residues
RCRA Code: Not reported
Meth Code: H141 - Storage, Bulking, And/Or Transfer Off Site--No Treatment/Reovery (H010-H129) Or (H131-H135)

Map ID
Direction
Distance
Elevation

MAP FINDINGS

Site

Database(s)

EDR ID Number
EPA ID Number

J T MCKINNEY CO (Continued)

1000596645

Quantity Tons:	0.168
Waste Quantity:	40
Quantity Unit:	G
Additional Code 1:	Not reported
Additional Code 2:	Not reported
Additional Code 3:	Not reported
Additional Code 4:	Not reported
Additional Code 5:	Not reported
Shipment Date:	20151030
Creation Date:	12/30/2015 22:15:14
Receipt Date:	20151030
Manifest ID:	005143947SKS
Trans EPA ID:	TXR000081205
Trans Name:	SAFETY-KLEEN SYSTEMS INC
Trans 2 EPA ID:	Not reported
Trans 2 Name:	Not reported
TSDf EPA ID:	CAT000613935
Trans Name:	SAFETY-KLEEN SYSTEMS INC
TSDf Alt EPA ID:	Not reported
TSDf Alt Name:	Not reported
Waste Code Description:	134 - Aqueous solution with <10% total organic residues
RCRA Code:	Not reported
Meth Code:	H141 - Storage, Bulking, And/Or Transfer Off Site--No Treatment/Reovery (H010-H129) Or (H131-H135)
Quantity Tons:	0.168
Waste Quantity:	40
Quantity Unit:	G
Additional Code 1:	Not reported
Additional Code 2:	Not reported
Additional Code 3:	Not reported
Additional Code 4:	Not reported
Additional Code 5:	Not reported
Shipment Date:	20150904
Creation Date:	2/9/2016 22:15:39
Receipt Date:	20150904
Manifest ID:	004803013SKS
Trans EPA ID:	TXR000081205
Trans Name:	SAFETY-KLEEN SYSTEMS INC
Trans 2 EPA ID:	Not reported
Trans 2 Name:	Not reported
TSDf EPA ID:	CAT000613935
Trans Name:	SAFETY-KLEEN SYSTEMS INC
TSDf Alt EPA ID:	Not reported
TSDf Alt Name:	Not reported
Waste Code Description:	134 - Aqueous solution with <10% total organic residues
RCRA Code:	Not reported
Meth Code:	H141 - Storage, Bulking, And/Or Transfer Off Site--No Treatment/Reovery (H010-H129) Or (H131-H135)
Quantity Tons:	0.02
Waste Quantity:	40
Quantity Unit:	P
Additional Code 1:	Not reported
Additional Code 2:	Not reported
Additional Code 3:	Not reported
Additional Code 4:	Not reported

Map ID
Direction
Distance
Elevation

MAP FINDINGS

Site

Database(s)

EDR ID Number
EPA ID Number

J T MCKINNEY CO (Continued)

1000596645

Additional Code 5:	Not reported
Shipment Date:	20150710
Creation Date:	9/23/2015 22:15:13
Receipt Date:	20150710
Manifest ID:	004953033SKS
Trans EPA ID:	TXR000081205
Trans Name:	SAFETY-KLEEN SYSTEMS INC
Trans 2 EPA ID:	Not reported
Trans 2 Name:	Not reported
TSDf EPA ID:	CAT000613935
Trans Name:	SAFETY-KLEEN SYSTEMS INC
TSDf Alt EPA ID:	Not reported
TSDf Alt Name:	Not reported
Waste Code Description:	134 - Aqueous solution with <10% total organic residues
RCRA Code:	Not reported
Meth Code:	H141 - Storage, Bulking, And/Or Transfer Off Site--No Treatment/Reovery (H010-H129) Or (H131-H135)
Quantity Tons:	0.168
Waste Quantity:	40
Quantity Unit:	G
Additional Code 1:	Not reported
Additional Code 2:	Not reported
Additional Code 3:	Not reported
Additional Code 4:	Not reported
Additional Code 5:	Not reported
Shipment Date:	20150515
Creation Date:	8/10/2015 22:15:21
Receipt Date:	20150515
Manifest ID:	004917167SKS
Trans EPA ID:	TXR000081205
Trans Name:	SAFETY-KLEEN SYSTEMS INC
Trans 2 EPA ID:	Not reported
Trans 2 Name:	Not reported
TSDf EPA ID:	CAT000613935
Trans Name:	SAFETY-KLEEN SYSTEMS INC
TSDf Alt EPA ID:	Not reported
TSDf Alt Name:	Not reported
Waste Code Description:	134 - Aqueous solution with <10% total organic residues
RCRA Code:	Not reported
Meth Code:	H141 - Storage, Bulking, And/Or Transfer Off Site--No Treatment/Reovery (H010-H129) Or (H131-H135)
Quantity Tons:	0.168
Waste Quantity:	40
Quantity Unit:	G
Additional Code 1:	Not reported
Additional Code 2:	Not reported
Additional Code 3:	Not reported
Additional Code 4:	Not reported
Additional Code 5:	Not reported
Shipment Date:	20150320
Creation Date:	6/26/2015 22:15:35
Receipt Date:	20150320
Manifest ID:	004651381SKS
Trans EPA ID:	TXR000081205

Map ID
Direction
Distance
Elevation

MAP FINDINGS

Site

Database(s)

EDR ID Number
EPA ID Number

J T MCKINNEY CO (Continued)

1000596645

Trans Name:	SAFETY-KLEEN SYSTEMS INC
Trans 2 EPA ID:	Not reported
Trans 2 Name:	Not reported
TSDf EPA ID:	CAT000613935
Trans Name:	SAFETY-KLEEN SYSTEMS INC
TSDf Alt EPA ID:	Not reported
TSDf Alt Name:	Not reported
Waste Code Description:	134 - Aqueous solution with <10% total organic residues
RCRA Code:	Not reported
Meth Code:	H141 - Storage, Bulking, And/Or Transfer Off Site--No Treatment/Reovery (H010-H129) Or (H131-H135)
Quantity Tons:	0.168
Waste Quantity:	40
Quantity Unit:	G
Additional Code 1:	Not reported
Additional Code 2:	Not reported
Additional Code 3:	Not reported
Additional Code 4:	Not reported
Additional Code 5:	Not reported
Shipment Date:	20150123
Creation Date:	4/1/2015 22:15:12
Receipt Date:	20150123
Manifest ID:	004627621SKS
Trans EPA ID:	TXR000081205
Trans Name:	SAFETY-KLEEN SYSTEMS INC
Trans 2 EPA ID:	Not reported
Trans 2 Name:	Not reported
TSDf EPA ID:	CAT000613935
Trans Name:	SAFETY-KLEEN SYSTEMS INC
TSDf Alt EPA ID:	Not reported
TSDf Alt Name:	Not reported
Waste Code Description:	134 - Aqueous solution with <10% total organic residues
RCRA Code:	Not reported
Meth Code:	H141 - Storage, Bulking, And/Or Transfer Off Site--No Treatment/Reovery (H010-H129) Or (H131-H135)
Quantity Tons:	0.168
Waste Quantity:	40
Quantity Unit:	G
Additional Code 1:	Not reported
Additional Code 2:	Not reported
Additional Code 3:	Not reported
Additional Code 4:	Not reported
Additional Code 5:	Not reported
Shipment Date:	20150120
Creation Date:	3/20/2015 22:14:55
Receipt Date:	20150126
Manifest ID:	002646168GBF
Trans EPA ID:	CAR000129254
Trans Name:	BENNY'S MAINTENANCE AND OIL FILTER RECYCLING INC
Trans 2 EPA ID:	Not reported
Trans 2 Name:	Not reported
TSDf EPA ID:	CAD097030993
Trans Name:	EVOQUA WATER TECHNOLOGIES LLC
TSDf Alt EPA ID:	Not reported
TSDf Alt Name:	Not reported

Map ID
Direction
Distance
Elevation

MAP FINDINGS

Site

Database(s)

EDR ID Number
EPA ID Number

J T MCKINNEY CO (Continued)

1000596645

Waste Code Description: 352 - Other organic solids
RCRA Code: Not reported
Meth Code: H141 - Storage, Bulking, And/Or Transfer Off Site--No Treatment/Reovery (H010-H129) Or (H131-H135)
Quantity Tons: 0.1
Waste Quantity: 200
Quantity Unit: P
Additional Code 1: Not reported
Additional Code 2: Not reported
Additional Code 3: Not reported
Additional Code 4: Not reported
Additional Code 5: Not reported

Additional Info:

Year: 2010
Gen EPA ID: CAD983606203

Shipment Date: 20101112
Creation Date: 2/8/2011 18:30:37
Receipt Date: 20101112
Manifest ID: 003664979FLE
Trans EPA ID: TXR000050930
Trans Name: SAFETY-KLEEN SYSTEMS INC
Trans 2 EPA ID: Not reported
Trans 2 Name: Not reported
TSDf EPA ID: CAT000613935
Trans Name: SAFETY-KLEEN SYSTEMS INC
TSDf Alt EPA ID: Not reported
TSDf Alt Name: Not reported
Waste Code Description: 134 - Aqueous solution with <10% total organic residues
RCRA Code: Not reported
Meth Code: H141 - Storage, Bulking, And/Or Transfer Off Site--No Treatment/Reovery (H010-H129) Or (H131-H135)
Quantity Tons: 0.1848
Waste Quantity: 44
Quantity Unit: G
Additional Code 1: Not reported
Additional Code 2: Not reported
Additional Code 3: Not reported
Additional Code 4: Not reported
Additional Code 5: Not reported

Shipment Date: 20100917
Creation Date: 1/27/2011 18:30:07
Receipt Date: 20100917
Manifest ID: 000346897CEX
Trans EPA ID: TXR000050930
Trans Name: SAFETY-KLEEN SYSTEMS INC
Trans 2 EPA ID: Not reported
Trans 2 Name: Not reported
TSDf EPA ID: CAT000613935
Trans Name: SAFETY-KLEEN SYSTEMS INC
TSDf Alt EPA ID: Not reported
TSDf Alt Name: Not reported
Waste Code Description: 134 - Aqueous solution with <10% total organic residues
RCRA Code: Not reported
Meth Code: H141 - Storage, Bulking, And/Or Transfer Off Site--No

Map ID
Direction
Distance
Elevation

MAP FINDINGS

Site

Database(s)

EDR ID Number
EPA ID Number

J T MCKINNEY CO (Continued)

1000596645

Quantity Tons:	Treatment/Reovery (H010-H129) Or (H131-H135) 0.1848
Waste Quantity:	44
Quantity Unit:	G
Additional Code 1:	Not reported
Additional Code 2:	Not reported
Additional Code 3:	Not reported
Additional Code 4:	Not reported
Additional Code 5:	Not reported
Shipment Date:	20100723
Creation Date:	10/26/2010 18:30:08
Receipt Date:	20100723
Manifest ID:	002437891SKS
Trans EPA ID:	TXR000050930
Trans Name:	SAFETY-KLEEN SYSTEMS INC
Trans 2 EPA ID:	Not reported
Trans 2 Name:	Not reported
TSDf EPA ID:	CAT000613935
Trans Name:	SAFETY-KLEEN SYSTEMS INC
TSDf Alt EPA ID:	Not reported
TSDf Alt Name:	Not reported
Waste Code Description:	134 - Aqueous solution with <10% total organic residues
RCRA Code:	Not reported
Meth Code:	H141 - Storage, Bulking, And/Or Transfer Off Site--No Treatment/Reovery (H010-H129) Or (H131-H135)
Quantity Tons:	0.2016
Waste Quantity:	48
Quantity Unit:	G
Additional Code 1:	Not reported
Additional Code 2:	Not reported
Additional Code 3:	Not reported
Additional Code 4:	Not reported
Additional Code 5:	Not reported
Shipment Date:	20100528
Creation Date:	8/26/2010 18:30:32
Receipt Date:	20100528
Manifest ID:	002253186SKS
Trans EPA ID:	TXR000050930
Trans Name:	SAFETY-KLEEN SYSTEMS INC
Trans 2 EPA ID:	Not reported
Trans 2 Name:	Not reported
TSDf EPA ID:	CAT000613935
Trans Name:	SAFETY-KLEEN SYSTEMS INC
TSDf Alt EPA ID:	Not reported
TSDf Alt Name:	Not reported
Waste Code Description:	134 - Aqueous solution with <10% total organic residues
RCRA Code:	Not reported
Meth Code:	H141 - Storage, Bulking, And/Or Transfer Off Site--No Treatment/Reovery (H010-H129) Or (H131-H135)
Quantity Tons:	0.168
Waste Quantity:	40
Quantity Unit:	G
Additional Code 1:	Not reported
Additional Code 2:	Not reported
Additional Code 3:	Not reported

Map ID
Direction
Distance
Elevation

MAP FINDINGS

Site

Database(s)

EDR ID Number
EPA ID Number

J T MCKINNEY CO (Continued)

1000596645

Additional Code 4:	Not reported
Additional Code 5:	Not reported
Shipment Date:	20100402
Creation Date:	7/19/2010 18:30:08
Receipt Date:	20100402
Manifest ID:	002292786SKS
Trans EPA ID:	TXR000050930
Trans Name:	SAFETY-KLEEN SYSTEMS INC
Trans 2 EPA ID:	Not reported
Trans 2 Name:	Not reported
TSDf EPA ID:	CAT000613935
Trans Name:	SAFETY-KLEEN SYSTEMS INC
TSDf Alt EPA ID:	Not reported
TSDf Alt Name:	Not reported
Waste Code Description:	134 - Aqueous solution with <10% total organic residues
RCRA Code:	Not reported
Meth Code:	H141 - Storage, Bulking, And/Or Transfer Off Site--No Treatment/Reovery (H010-H129) Or (H131-H135)
Quantity Tons:	0.126
Waste Quantity:	30
Quantity Unit:	G
Additional Code 1:	Not reported
Additional Code 2:	Not reported
Additional Code 3:	Not reported
Additional Code 4:	Not reported
Additional Code 5:	Not reported
Shipment Date:	20100205
Creation Date:	5/27/2010 18:30:53
Receipt Date:	20100205
Manifest ID:	001857169SKS
Trans EPA ID:	TXR000050930
Trans Name:	SAFETY-KLEEN SYSTEMS INC
Trans 2 EPA ID:	Not reported
Trans 2 Name:	Not reported
TSDf EPA ID:	CAT000613935
Trans Name:	SAFETY-KLEEN SYSTEMS INC
TSDf Alt EPA ID:	Not reported
TSDf Alt Name:	Not reported
Waste Code Description:	134 - Aqueous solution with <10% total organic residues
RCRA Code:	Not reported
Meth Code:	H141 - Storage, Bulking, And/Or Transfer Off Site--No Treatment/Reovery (H010-H129) Or (H131-H135)
Quantity Tons:	0.168
Waste Quantity:	40
Quantity Unit:	G
Additional Code 1:	Not reported
Additional Code 2:	Not reported
Additional Code 3:	Not reported
Additional Code 4:	Not reported
Additional Code 5:	Not reported

HIST CORTESE:
edr_fname: J T MCKINNEY CO. INC.
edr_fadd1: 8400 SLAUSON
City,State,Zip: PICO RIVERA, CA 90660

Map ID
Direction
Distance
Elevation

MAP FINDINGS

Site

Database(s)

EDR ID Number
EPA ID Number

J T MCKINNEY CO (Continued)

1000596645

Region: CORTESE
Facility County Code: 19
Reg By: LTNKA
Reg Id: R-01515

HWTS:

Name: J T MCKINNEY CO
Address: 8400 E SLAUSON AVE
Address 2: Not reported
City,State,Zip: PICO RIVERA, CA 906600000
EPA ID: CAD983606203
Inactive Date: 06/30/2020
Create Date: 09/16/1991
Last Act Date: 11/16/2020
Mailing Name: Not reported
Mailing Address: 2601 SATURN ST.
Mailing Address 2: SUITE 110
Mailing City,State,Zip: BREA, CA 928210000
Owner Name: MCKINNEY VEHICLE SERVICES INC
Owner Address: 2601 SATURN ST.
Owner Address 2: SUITE 110
Owner City,State,Zip: BREA, CA 928210000
Contact Name: MALORY
Contact Address: 30000 INDUSTRIAL PKWY SW
Contact Address 2: Not reported
City,State,Zip: HAYWARD, CA 94544

NAICS:

EPA ID: CAD983606203
Create Date: 2002-03-14 16:36:27.000
NAICS Code: 53212
NAICS Description: Truck, Utility Trailer, and RV (Recreational Vehicle) Rental and Leasing
Issued EPA ID Date: 1991-09-16 00:00:00
Inactive Date: 2020-06-30 00:00:00
Facility Name: J T MCKINNEY CO
Facility Address: 8400 E SLAUSON AVE
Facility Address 2: Not reported
Facility City: PICO RIVERA
Facility County: Not reported
Facility State: CA
Facility Zip: 906600000

M92
South
1/4-1/2
0.330 mi.
1744 ft.

FORMER ARCO STATION
8543 SOUTH ROSEMEAD BLVD.
PICO RIVERA, CA 90660

Site 3 of 3 in cluster M

CA CPS-SLIC S108997044
CA CERS N/A

Relative:
Lower
Actual:
142 ft.

CPS-SLIC:
Name: FORMER ARCO STATION
Address: 8543 SOUTH ROSEMEAD BLVD.
City,State,Zip: PICO RIVERA, CA 90660
Region: STATE
Facility Status: Completed - Case Closed
Status Date: 02/25/2003
Global Id: T0603773466

Map ID
 Direction
 Distance
 Elevation

MAP FINDINGS

Site

Database(s)

EDR ID Number
 EPA ID Number

FORMER ARCO STATION (Continued)

S108997044

Lead Agency: LOS ANGELES COUNTY
 Lead Agency Case Number: 002362-038250
 Latitude: 33.961487
 Longitude: -118.110174
 Case Type: Cleanup Program Site
 Case Worker: JOA
 Local Agency: LOS ANGELES COUNTY
 RB Case Number: Not reported
 File Location: Not reported
 Potential Media Affected: Soil
 Potential Contaminants of Concern: Other Solvent or Non-Petroleum Hydrocarbon
 Site History: Not reported

[Click here to access the California GeoTracker records for this facility:](#)

CERS:

Name: FORMER ARCO STATION
 Address: 8543 SOUTH ROSEMEAD BLVD.
 City,State,Zip: PICO RIVERA, CA 90660
 Site ID: 224972
 CERS ID: T0603773466
 CERS Description: Cleanup Program Site

Affiliation:

Affiliation Type Desc: Regional Board Caseworker
 Entity Name: YUE RONG - LOS ANGELES RWQCB (REGION 4)
 Entity Title: Not reported
 Affiliation Address: 320 W. 4TH ST., SUITE 200
 Affiliation City: Los Angeles
 Affiliation State: CA
 Affiliation Country: Not reported
 Affiliation Zip: Not reported
 Affiliation Phone: Not reported

Affiliation Type Desc: Local Agency Caseworker
 Entity Name: JOHN AWUJO - LOS ANGELES COUNTY
 Entity Title: Not reported
 Affiliation Address: 900 S FREMONT AVE
 Affiliation City: ALHAMBRA
 Affiliation State: CA
 Affiliation Country: Not reported
 Affiliation Zip: Not reported
 Affiliation Phone: 6264583507

93
East
1/4-1/2
0.347 mi.
1830 ft.

GOODYEAR TIRE CENTER
9234 SLAUSON AVE E
PICO RIVERA, CA 90660

CA LUST S101297763
CA Cortese N/A
CA HIST CORTESE
CA CERS

Relative:
Higher

LUST:
 Name: GOODYEAR TIRE CENTER
 Address: 9234 SLAUSON AVE E
 City,State,Zip: PICO RIVERA, CA 90660
 Lead Agency: LOS ANGELES COUNTY
 Case Type: LUST Cleanup Site
 Geo Track: http://geotracker.waterboards.ca.gov/profile_report.asp?global_id=T0603702729

Actual:
153 ft.

Map ID
Direction
Distance
Elevation

MAP FINDINGS

Site

Database(s)

EDR ID Number
EPA ID Number

GOODYEAR TIRE CENTER (Continued)

S101297763

Global Id: T0603702729
Latitude: 33.9693335
Longitude: -118.1002456
Status: Completed - Case Closed
Status Date: 10/15/1992
Case Worker: JOA
RB Case Number: I-00792
Local Agency: LOS ANGELES COUNTY
File Location: Not reported
Local Case Number: Not reported
Potential Media Affect: Soil
Potential Contaminants of Concern: Waste Oil / Motor / Hydraulic / Lubricating
Site History: Not reported

LUST:

Global Id: T0603702729
Contact Type: Local Agency Caseworker
Contact Name: JOHN AWUJO
Organization Name: LOS ANGELES COUNTY
Address: 900 S FREMONT AVE
City: ALHAMBRA
Email: jawujo@dpw.lacounty.gov
Phone Number: 6264583507

Global Id: T0603702729
Contact Type: Regional Board Caseworker
Contact Name: YUE RONG
Organization Name: LOS ANGELES RWQCB (REGION 4)
Address: 320 W. 4TH ST., SUITE 200
City: Los Angeles
Email: yrong@waterboards.ca.gov
Phone Number: Not reported

LUST:

Global Id: T0603702729
Action Type: Other
Date: 08/26/1992
Action: Leak Discovery

Global Id: T0603702729
Action Type: Other
Date: 10/15/1992
Action: Leak Reported

LUST:

Global Id: T0603702729
Status: Open - Case Begin Date
Status Date: 08/26/1992

Global Id: T0603702729
Status: Open - Site Assessment
Status Date: 10/14/1992

Global Id: T0603702729
Status: Completed - Case Closed
Status Date: 10/15/1992

Map ID
Direction
Distance
Elevation

MAP FINDINGS

Site

Database(s)

EDR ID Number
EPA ID Number

GOODYEAR TIRE CENTER (Continued)

S101297763

LUST REG 4:
Region: 4
Regional Board: 04
County: Los Angeles
Facility Id: I-00792
Status: Leak being confirmed
Substance: Waste Oil
Substance Quantity: Not reported
Local Case No: Not reported
Case Type: Soil
Abatement Method Used at the Site: Not reported
Global ID: T0603702729
W Global ID: Not reported
Staff: UNK
Local Agency: 19000
Cross Street: BURKE ST.
Enforcement Type: Not reported
Date Leak Discovered: 8/26/1992
Date Leak First Reported: 10/15/1992
Date Leak Record Entered: 9/22/1992
Date Confirmation Began: 10/15/1992
Date Leak Stopped: Not reported
Date Case Last Changed on Database: 10/15/1992
Date the Case was Closed: Not reported
How Leak Discovered: Tank Closure
How Leak Stopped: Not reported
Cause of Leak: UNK
Leak Source: UNK
Operator: Not reported
Water System: Not reported
Well Name: Not reported
Approx. Dist To Production Well (ft): 527.58746966735324516735593429
Source of Cleanup Funding: UNK
Preliminary Site Assessment Workplan Submitted: Not reported
Preliminary Site Assessment Began: Not reported
Pollution Characterization Began: Not reported
Remediation Plan Submitted: Not reported
Remedial Action Underway: Not reported
Post Remedial Action Monitoring Began: Not reported
Enforcement Action Date: Not reported
Historical Max MTBE Date: Not reported
Hist Max MTBE Conc in Groundwater: Not reported
Hist Max MTBE Conc in Soil: Not reported
Significant Interim Remedial Action Taken: Not reported
GW Qualifier: Not reported
Soil Qualifier: Not reported
Organization: Not reported
Owner Contact: Not reported
Responsible Party: ROBERT LATEER
RP Address: BOX 2369, CASTRO VALLEY, 94546
Program: LUST
Lat/Long: 33.9693335 / -1
Local Agency Staff: Not reported
Beneficial Use: Not reported
Priority: Not reported
Cleanup Fund Id: Not reported
Suspended: Not reported

Map ID
Direction
Distance
Elevation

MAP FINDINGS

Site

Database(s)

EDR ID Number
EPA ID Number

GOODYEAR TIRE CENTER (Continued)

S101297763

Assigned Name: Not reported
Summary: Not reported

CORTESE:

Name: GOODYEAR TIRE CENTER
Address: 9234 SLAUSON AVE E
City,State,Zip: PICO RIVERA, CA 90660
Region: CORTESE
Envirostor Id: Not reported
Global ID: T0603702729
Site/Facility Type: LUST CLEANUP SITE
Cleanup Status: COMPLETED - CASE CLOSED
Status Date: Not reported
Site Code: Not reported
Latitude: Not reported
Longitude: Not reported
Owner: Not reported
Enf Type: Not reported
Swat R: Not reported
Flag: active
Order No: Not reported
Waste Discharge System No: Not reported
Effective Date: Not reported
Region 2: Not reported
WID Id: Not reported
Solid Waste Id No: Not reported
Waste Management Uit Name: Not reported
File Name: Active Open

HIST CORTESE:

edr_fname: GOODYEAR TIRE CENTER
edr_fadd1: 9234 SLAUSON
City,State,Zip: PICO RIVERA, CA 90660
Region: CORTESE
Facility County Code: 19
Reg By: LTNKA
Reg Id: I-00792

CERS:

Name: GOODYEAR TIRE CENTER
Address: 9234 SLAUSON AVE E
City,State,Zip: PICO RIVERA, CA 90660
Site ID: 244971
CERS ID: T0603702729
CERS Description: Leaking Underground Storage Tank Cleanup Site

Affiliation:

Affiliation Type Desc: Local Agency Caseworker
Entity Name: JOHN AWUJO - LOS ANGELES COUNTY
Entity Title: Not reported
Affiliation Address: 900 S FREMONT AVE
Affiliation City: ALHAMBRA
Affiliation State: CA
Affiliation Country: Not reported
Affiliation Zip: Not reported
Affiliation Phone: 6264583507

Map ID
Direction
Distance
Elevation

MAP FINDINGS

Site

Database(s)

EDR ID Number
EPA ID Number

GOODYEAR TIRE CENTER (Continued)

S101297763

Affiliation Type Desc: Regional Board Caseworker
Entity Name: YUE RONG - LOS ANGELES RWQCB (REGION 4)
Entity Title: Not reported
Affiliation Address: 320 W. 4TH ST., SUITE 200
Affiliation City: Los Angeles
Affiliation State: CA
Affiliation Country: Not reported
Affiliation Zip: Not reported
Affiliation Phone: Not reported

N94
South
1/4-1/2
0.360 mi.
1902 ft.

JH SHELL
8801 LAKEWOOD BLVD
DOWNEY, CA 90242

CA HIST CORTESE **S104734033**
CA LOS ANGELES CO. HMS **N/A**

Site 1 of 4 in cluster N

Relative:
Lower
Actual:
142 ft.

HIST CORTESE:
edr_fname: SHELL #204-2250-0403
edr_fadd1: 8801 LAKEWOOD
City,State,Zip: DOWNEY, CA 90240
Region: CORTESE
Facility County Code: 19
Reg By: LTNKA
Reg Id: I-03083

LOS ANGELES CO. HMS:
Name: JH SHELL
Address: 8801 LAKEWOOD BLVD
City,State,Zip: DOWNEY, CA 90242
Region: LA
Permit Category: Not reported
Facility Id: 023653-032938
Facility Type: Not reported
Facility Status: OPEN
Area: 1F
Permit Number: Not reported
Permit Status: Not reported

N95
South
1/4-1/2
0.360 mi.
1902 ft.

SHELL SERVICE STATION
8801 N LAKEWOOD
DOWNEY, CA 90240

CA LUST **1004675855**
RCRA NonGen / NLR **CAR000077842**
FINDS
ECHO
CA Cortese
CA CERS

Site 2 of 4 in cluster N

Relative:
Lower
Actual:
142 ft.

LUST:
Name: SHELL SERVICE STATION (FORMER)
Address: 8801 LAKEWOOD BLVD S.
City,State,Zip: DOWNEY, CA 90240
Lead Agency: LOS ANGELES RWQCB (REGION 4)
Case Type: LUST Cleanup Site
Geo Track: http://geotracker.waterboards.ca.gov/profile_report.asp?global_id=T0603793653
Global Id: T0603793653
Latitude: 33.961002
Longitude: -118.110639

Map ID
Direction
Distance
Elevation

MAP FINDINGS

Site

Database(s)

EDR ID Number
EPA ID Number

SHELL SERVICE STATION (Continued)

1004675855

Status: Completed - Case Closed
Status Date: 05/09/2006
Case Worker: AJL
RB Case Number: I-03083A
Local Agency: LOS ANGELES COUNTY
File Location: Regional Board
Local Case Number: Not reported
Potential Media Affect: Aquifer used for drinking water supply
Potential Contaminants of Concern: Gasoline
Site History: Not reported

LUST:

Global Id: T0603793653
Contact Type: Regional Board Caseworker
Contact Name: AHMAD J. LAMAA
Organization Name: LOS ANGELES RWQCB (REGION 4)
Address: 320 West 4th Street Suite 200
City: Los Angeles
Email: alamaa@waterboards.ca.gov
Phone Number: Not reported

Global Id: T0603793653
Contact Type: Local Agency Caseworker
Contact Name: CARL SJOBERG
Organization Name: LOS ANGELES COUNTY
Address: 900 SOUTH FREMONT AVENUE
City: ALHAMBRA
Email: Not reported
Phone Number: 6264585100

LUST:

Global Id: T0603793653
Action Type: ENFORCEMENT
Date: 01/13/2003
Action: Staff Letter

Global Id: T0603793653
Action Type: RESPONSE
Date: 07/15/2005
Action: Monitoring Report - Quarterly

Global Id: T0603793653
Action Type: RESPONSE
Date: 05/15/2005
Action: Soil and Water Investigation Workplan

Global Id: T0603793653
Action Type: RESPONSE
Date: 08/30/2005
Action: Soil and Water Investigation Report

Global Id: T0603793653
Action Type: ENFORCEMENT
Date: 06/19/2003
Action: Staff Letter

Global Id: T0603793653

Map ID
Direction
Distance
Elevation

MAP FINDINGS

Site

Database(s)

EDR ID Number
EPA ID Number

SHELL SERVICE STATION (Continued)

1004675855

Action Type: ENFORCEMENT
Date: 03/26/2004
Action: Staff Letter

Global Id: T0603793653
Action Type: ENFORCEMENT
Date: 03/25/2004
Action: Site Visit / Inspection / Sampling

Global Id: T0603793653
Action Type: RESPONSE
Date: 10/15/2004
Action: Monitoring Report - Quarterly

Global Id: T0603793653
Action Type: RESPONSE
Date: 10/15/2005
Action: Monitoring Report - Quarterly

Global Id: T0603793653
Action Type: RESPONSE
Date: 12/12/2005
Action: Soil and Water Investigation Report

Global Id: T0603793653
Action Type: RESPONSE
Date: 04/15/2005
Action: Monitoring Report - Quarterly

Global Id: T0603793653
Action Type: ENFORCEMENT
Date: 06/27/2005
Action: Staff Letter

Global Id: T0603793653
Action Type: ENFORCEMENT
Date: 04/13/2006
Action: Notification - Preclosure

Global Id: T0603793653
Action Type: ENFORCEMENT
Date: 05/09/2006
Action: Closure/No Further Action Letter

Global Id: T0603793653
Action Type: RESPONSE
Date: 01/15/2006
Action: Monitoring Report - Quarterly

Global Id: T0603793653
Action Type: ENFORCEMENT
Date: 06/21/2006
Action: Site Visit / Inspection / Sampling

Global Id: T0603793653
Action Type: RESPONSE
Date: 10/15/2003

Map ID
Direction
Distance
Elevation

MAP FINDINGS

Site

Database(s)

EDR ID Number
EPA ID Number

SHELL SERVICE STATION (Continued)

1004675855

Action: Monitoring Report - Quarterly

Global Id: T0603793653
Action Type: Other
Date: 10/03/2000
Action: Leak Discovery

Global Id: T0603793653
Action Type: Other
Date: 10/03/2000
Action: Leak Stopped

Global Id: T0603793653
Action Type: Other
Date: 12/11/2002
Action: Leak Reported

Global Id: T0603793653
Action Type: RESPONSE
Date: 03/30/2003
Action: Other Report / Document

Global Id: T0603793653
Action Type: RESPONSE
Date: 04/15/2004
Action: Monitoring Report - Quarterly

Global Id: T0603793653
Action Type: RESPONSE
Date: 07/15/2004
Action: Monitoring Report - Quarterly

Global Id: T0603793653
Action Type: RESPONSE
Date: 04/15/2003
Action: Monitoring Report - Quarterly

Global Id: T0603793653
Action Type: RESPONSE
Date: 07/30/2003
Action: Well Installation Report

Global Id: T0603793653
Action Type: RESPONSE
Date: 01/15/2003
Action: Monitoring Report - Quarterly

Global Id: T0603793653
Action Type: RESPONSE
Date: 07/15/2003
Action: Monitoring Report - Quarterly

Global Id: T0603793653
Action Type: RESPONSE
Date: 01/15/2005
Action: Monitoring Report - Quarterly

Map ID
Direction
Distance
Elevation

MAP FINDINGS

Site

Database(s)

EDR ID Number
EPA ID Number

SHELL SERVICE STATION (Continued)

1004675855

Global Id: T0603793653
Action Type: RESPONSE
Date: 01/15/2004
Action: Monitoring Report - Quarterly

Global Id: T0603793653
Action Type: REMEDIATION
Date: 10/03/2000
Action: Excavation

LUST:

Global Id: T0603793653
Status: Open - Case Begin Date
Status Date: 10/03/2000

Global Id: T0603793653
Status: Open - Site Assessment
Status Date: 12/11/2002

Global Id: T0603793653
Status: Open - Site Assessment
Status Date: 01/15/2004

Global Id: T0603793653
Status: Open - Site Assessment
Status Date: 05/16/2005

Global Id: T0603793653
Status: Completed - Case Closed
Status Date: 05/09/2006

LUST REG 4:

Region: 4
Regional Board: 04
County: Los Angeles
Facility Id: I-03083A
Status: Pollution Characterization
Substance: Gasoline
Substance Quantity: Not reported
Local Case No: Not reported
Case Type: Groundwater
Abatement Method Used at the Site: Not reported
Global ID: T0603793653
W Global ID: Not reported
Staff: AJL
Local Agency: 19000
Cross Street: TELEGRAPH RD.
Enforcement Type: SEL
Date Leak Discovered: 10/3/2000
Date Leak First Reported: 12/11/2002
Date Leak Record Entered: Not reported
Date Confirmation Began: Not reported
Date Leak Stopped: 10/3/2000
Date Case Last Changed on Database: Not reported
Date the Case was Closed: Not reported

Map ID
Direction
Distance
Elevation

MAP FINDINGS

Site

Database(s)

EDR ID Number
EPA ID Number

SHELL SERVICE STATION (Continued)

1004675855

How Leak Discovered: OM
How Leak Stopped: CT,
Cause of Leak: UNK
Leak Source: UNK
Operator: Not reported
Water System: Not reported
Well Name: Not reported
Approx. Dist To Production Well (ft): Not reported
Source of Cleanup Funding: UNK
Preliminary Site Assessment Workplan Submitted: Not reported
Preliminary Site Assessment Began: 12/11/2002
Pollution Characterization Began: 1/15/2004
Remediation Plan Submitted: Not reported
Remedial Action Underway: Not reported
Post Remedial Action Monitoring Began: Not reported
Enforcement Action Date: Not reported
Historical Max MTBE Date: 7/22/2002
Hist Max MTBE Conc in Groundwater: 17
Hist Max MTBE Conc in Soil: 2500
Significant Interim Remedial Action Taken: Not reported
GW Qualifier: =
Soil Qualifier: =
Organization: Not reported
Owner Contact: Not reported
Responsible Party: MR. DAVID HENRY
RP Address: P.O. BOX 7869
Program: LUST
Lat/Long: 0 / 0
Local Agency Staff: Not reported
Beneficial Use: Not reported
Priority: Not reported
Cleanup Fund Id: Not reported
Suspended: Not reported
Assigned Name: Not reported
Summary: Not reported

RCRA NonGen / NLR:

Date Form Received by Agency: 2018-12-17 00:00:00.0
Handler Name: SHELL SERVICE STATION
Handler Address: 8801 N LAKEWOOD
Handler City,State,Zip: DOWNEY, CA 90240
EPA ID: CAR000077842
Contact Name: TESSA BEMIS
Contact Address: 285 DELAWARE AVE STE 500
Contact City,State,Zip: BUFFALO, NY 14202
Contact Telephone: 716-362-8847
Contact Fax: Not reported
Contact Email: TESSA.BEMIS@GHD.COM
Contact Title: Not reported
EPA Region: 09
Land Type: Private
Federal Waste Generator Description: Not a generator, verified
Non-Notifier: Not reported
Biennial Report Cycle: Not reported
Accessibility: Not reported
Active Site Indicator: Not reported
State District Owner: Not reported

Map ID
 Direction
 Distance
 Elevation

MAP FINDINGS

Site

Database(s)

EDR ID Number
 EPA ID Number

SHELL SERVICE STATION (Continued)

1004675855

State District:	Not reported
Mailing Address:	P O BOX 2099
Mailing City, State, Zip:	HOUSTON, TX 77252-2099
Owner Name:	EQUILON ENTERPRISES L L C
Owner Type:	Private
Operator Name:	Not reported
Operator Type:	Not reported
Short-Term Generator Activity:	No
Importer Activity:	No
Mixed Waste Generator:	No
Transporter Activity:	No
Transfer Facility Activity:	No
Recycler Activity with Storage:	No
Small Quantity On-Site Burner Exemption:	No
Smelting Melting and Refining Furnace Exemption:	No
Underground Injection Control:	No
Off-Site Waste Receipt:	No
Universal Waste Indicator:	No
Universal Waste Destination Facility:	No
Federal Universal Waste:	No
Active Site Fed-Reg Treatment Storage and Disposal Facility:	Not reported
Active Site Converter Treatment storage and Disposal Facility:	Not reported
Active Site State-Reg Treatment Storage and Disposal Facility:	Not reported
Active Site State-Reg Handler:	---
Federal Facility Indicator:	Not reported
Hazardous Secondary Material Indicator:	NN
Sub-Part K Indicator:	Not reported
Commercial TSD Indicator:	No
Treatment Storage and Disposal Type:	Not reported
2018 GPRA Permit Baseline:	Not on the Baseline
2018 GPRA Renewals Baseline:	Not on the Baseline
Permit Renewals Workload Universe:	Not reported
Permit Workload Universe:	Not reported
Permit Progress Universe:	Not reported
Post-Closure Workload Universe:	Not reported
Closure Workload Universe:	Not reported
202 GPRA Corrective Action Baseline:	No
Corrective Action Workload Universe:	No
Subject to Corrective Action Universe:	No
Non-TSDFs Where RCRA CA has Been Imposed Universe:	No
TSDFs Potentially Subject to CA Under 3004 (u)/(v) Universe:	No
TSDFs Only Subject to CA under Discretionary Auth Universe:	No
Corrective Action Priority Ranking:	No NCAPS ranking
Environmental Control Indicator:	No
Institutional Control Indicator:	No
Human Exposure Controls Indicator:	N/A
Groundwater Controls Indicator:	N/A
Operating TSDF Universe:	Not reported
Full Enforcement Universe:	Not reported
Significant Non-Complier Universe:	No
Unaddressed Significant Non-Complier Universe:	No
Addressed Significant Non-Complier Universe:	No
Significant Non-Complier With a Compliance Schedule Universe:	No
Financial Assurance Required:	Not reported
Handler Date of Last Change:	2019-01-10 16:45:36.0
Recognized Trader-Importer:	No
Recognized Trader-Exporter:	No

Map ID
Direction
Distance
Elevation

MAP FINDINGS

Site

Database(s)

EDR ID Number
EPA ID Number

SHELL SERVICE STATION (Continued)

1004675855

Importer of Spent Lead Acid Batteries: No
Exporter of Spent Lead Acid Batteries: No
Recycler Activity Without Storage: No
Manifest Broker: No
Sub-Part P Indicator: Not reported

Hazardous Waste Summary:

Waste Code: D000
Waste Description: Not Defined

Waste Code: D001
Waste Description: IGNITABLE WASTE

Waste Code: D018
Waste Description: BENZENE

Handler - Owner Operator:

Owner/Operator Indicator: Owner
Owner/Operator Name: EQUILON ENTERPRISES L L C
Legal Status: Private
Date Became Current: Not reported
Date Ended Current: Not reported
Owner/Operator Address: P O BOX 2099
Owner/Operator City,State,Zip: HOUSTON, TX 77252-2099
Owner/Operator Telephone: 713-241-5036
Owner/Operator Telephone Ext: Not reported
Owner/Operator Fax: Not reported
Owner/Operator Email: Not reported

Owner/Operator Indicator: Owner
Owner/Operator Name: EQUILON ENTERPRISES L L C
Legal Status: Private
Date Became Current: Not reported
Date Ended Current: Not reported
Owner/Operator Address: P O BOX 2099
Owner/Operator City,State,Zip: HOUSTON, TX 77252-2099
Owner/Operator Telephone: 713-241-5036
Owner/Operator Telephone Ext: Not reported
Owner/Operator Fax: Not reported
Owner/Operator Email: Not reported

Owner/Operator Indicator: Owner
Owner/Operator Name: EQUILON ENTERPRISES L L C
Legal Status: Private
Date Became Current: Not reported
Date Ended Current: Not reported
Owner/Operator Address: P O BOX 2099
Owner/Operator City,State,Zip: HOUSTON, TX 77252-2099
Owner/Operator Telephone: 713-241-5036
Owner/Operator Telephone Ext: Not reported
Owner/Operator Fax: Not reported
Owner/Operator Email: Not reported

Historic Generators:

Receive Date: 2018-12-17 00:00:00.0

Map ID
Direction
Distance
Elevation

MAP FINDINGS

Site

Database(s)

EDR ID Number
EPA ID Number

SHELL SERVICE STATION (Continued)

1004675855

Handler Name: SHELL SERVICE STATION
Federal Waste Generator Description: Not a generator, verified
State District Owner: Not reported
Large Quantity Handler of Universal Waste: No
Recognized Trader Importer: No
Recognized Trader Exporter: No
Spent Lead Acid Battery Importer: No
Spent Lead Acid Battery Exporter: No
Current Record: Yes
Non Storage Recycler Activity: No
Electronic Manifest Broker: No

Receive Date: 2000-07-19 00:00:00.0
Handler Name: SHELL SERVICE STATION
Federal Waste Generator Description: Small Quantity Generator
State District Owner: Not reported
Large Quantity Handler of Universal Waste: No
Recognized Trader Importer: No
Recognized Trader Exporter: No
Spent Lead Acid Battery Importer: No
Spent Lead Acid Battery Exporter: No
Current Record: No
Non Storage Recycler Activity: Not reported
Electronic Manifest Broker: Not reported

Receive Date: 2000-07-19 00:00:00.0
Handler Name: SHELL SERVICE STATION
Federal Waste Generator Description: Large Quantity Generator
State District Owner: Not reported
Large Quantity Handler of Universal Waste: No
Recognized Trader Importer: No
Recognized Trader Exporter: No
Spent Lead Acid Battery Importer: No
Spent Lead Acid Battery Exporter: No
Current Record: No
Non Storage Recycler Activity: Not reported
Electronic Manifest Broker: Not reported

List of NAICS Codes and Descriptions:
NAICS Codes: No NAICS Codes Found

Facility Has Received Notices of Violations:
Violations: No Violations Found

Evaluation Action Summary:
Evaluations: No Evaluations Found

FINDS:
Registry ID: 110002940300

Click Here:

Environmental Interest/Information System:
RCRAInfo is a national information system that supports the Resource Conservation and Recovery Act (RCRA) program through the tracking of

Map ID
Direction
Distance
Elevation

MAP FINDINGS

Site

Database(s)

EDR ID Number
EPA ID Number

SHELL SERVICE STATION (Continued)

1004675855

events and activities related to facilities that generate, transport, and treat, store, or dispose of hazardous waste. RCRAInfo allows RCRA program staff to track the notification, permit, compliance, and corrective action activities required under RCRA.
STATE MASTER

[Click this hyperlink](#) while viewing on your computer to access additional FINDS: detail in the EDR Site Report.

ECHO:

Envid: 1004675855
Registry ID: 110002940300
DFR URL: <http://echo.epa.gov/detailed-facility-report?fid=110002940300>
Name: SHELL SERVICE STATION
Address: 8801 N LAKEWOOD
City,State,Zip: DOWNEY, CA 90240

CORTESE:

Name: SHELL SERVICE STATION (FORMER)
Address: 8801 LAKEWOOD BLVD S.
City,State,Zip: DOWNEY, CA 90240
Region: CORTESE
Envirostor Id: Not reported
Global ID: T0603793653
Site/Facility Type: LUST CLEANUP SITE
Cleanup Status: COMPLETED - CASE CLOSED
Status Date: Not reported
Site Code: Not reported
Latitude: Not reported
Longitude: Not reported
Owner: Not reported
Enf Type: Not reported
Swat R: Not reported
Flag: active
Order No: Not reported
Waste Discharge System No: Not reported
Effective Date: Not reported
Region 2: Not reported
WID Id: Not reported
Solid Waste Id No: Not reported
Waste Management Uit Name: Not reported
File Name: Active Open

CERS:

Name: SHELL SERVICE STATION (FORMER)
Address: 8801 LAKEWOOD BLVD S.
City,State,Zip: DOWNEY, CA 90240
Site ID: 257133
CERS ID: T0603793653
CERS Description: Leaking Underground Storage Tank Cleanup Site

Affiliation:

Affiliation Type Desc: Regional Board Caseworker
Entity Name: AHMAD J. LAMAA - LOS ANGELES RWQCB (REGION 4)
Entity Title: Not reported
Affiliation Address: 320 West 4th Street Suite 200
Affiliation City: Los Angeles

Map ID
Direction
Distance
Elevation

MAP FINDINGS

Site

Database(s)

EDR ID Number
EPA ID Number

SHELL SERVICE STATION (Continued)

1004675855

Affiliation State: CA
Affiliation Country: Not reported
Affiliation Zip: Not reported
Affiliation Phone: Not reported

Affiliation Type Desc: Local Agency Caseworker
Entity Name: CARL SJOBERG - LOS ANGELES COUNTY
Entity Title: Not reported
Affiliation Address: 900 SOUTH FREMONT AVENUE
Affiliation City: ALHAMBRA
Affiliation State: CA
Affiliation Country: Not reported
Affiliation Zip: Not reported
Affiliation Phone: 6264585100

N96
South
1/4-1/2
0.360 mi.
1902 ft.

SHELL #204-2250-0403
8801 LAKEWOOD BLVD N
DOWNEY, CA 90240
Site 3 of 4 in cluster N

CA LUST **S102436996**
CA Cortese **N/A**
CA CERS

Relative:
Lower
Actual:
142 ft.

LUST:
Name: SHELL #204-2250-0403
Address: 8801 LAKEWOOD BLVD N
City,State,Zip: DOWNEY, CA 90240
Lead Agency: LOS ANGELES RWQCB (REGION 4)
Case Type: LUST Cleanup Site
Geo Track: http://geotracker.waterboards.ca.gov/profile_report.asp?global_id=T0603702889
Global Id: T0603702889
Latitude: 33.9609883
Longitude: -118.1102165
Status: Completed - Case Closed
Status Date: 08/30/1996
Case Worker: YR
RB Case Number: I-03083
Local Agency: LOS ANGELES COUNTY
File Location: Not reported
Local Case Number: Not reported
Potential Media Affect: Aquifer used for drinking water supply
Potential Contaminants of Concern: Gasoline
Site History: Not reported

LUST:
Global Id: T0603702889
Contact Type: Local Agency Caseworker
Contact Name: JOHN AWUJO
Organization Name: LOS ANGELES COUNTY
Address: 900 S FREMONT AVE
City: ALHAMBRA
Email: jawujo@dpw.lacounty.gov
Phone Number: 6264583507

Global Id: T0603702889
Contact Type: Regional Board Caseworker
Contact Name: YUE RONG
Organization Name: LOS ANGELES RWQCB (REGION 4)
Address: 320 W. 4TH ST., SUITE 200

Map ID
Direction
Distance
Elevation

MAP FINDINGS

Site

Database(s)

EDR ID Number
EPA ID Number

SHELL #204-2250-0403 (Continued)

S102436996

City: Los Angeles
Email: yrong@waterboards.ca.gov
Phone Number: Not reported

LUST:

Global Id: T0603702889
Action Type: Other
Date: 10/27/1988
Action: Leak Discovery

Global Id: T0603702889
Action Type: Other
Date: 04/17/1989
Action: Leak Reported

LUST:

Global Id: T0603702889
Status: Open - Case Begin Date
Status Date: 10/27/1988

Global Id: T0603702889
Status: Open - Site Assessment
Status Date: 05/18/1989

Global Id: T0603702889
Status: Open - Remediation
Status Date: 02/09/1990

Global Id: T0603702889
Status: Open - Remediation
Status Date: 07/08/1992

Global Id: T0603702889
Status: Completed - Case Closed
Status Date: 08/30/1996

LUST REG 4:

Region: 4
Regional Board: 04
County: Los Angeles
Facility Id: I-03083
Status: Case Closed
Substance: Gasoline
Substance Quantity: Not reported
Local Case No: Not reported
Case Type: Groundwater
Abatement Method Used at the Site: Vent Soil
Global ID: T0603702889
W Global ID: Not reported
Staff: UNK
Local Agency: 19000
Cross Street: TELEGRAPH RD
Enforcement Type: Not reported
Date Leak Discovered: 10/27/1988
Date Leak First Reported: 4/17/1989

Map ID
Direction
Distance
Elevation

MAP FINDINGS

Site

Database(s)

EDR ID Number
EPA ID Number

SHELL #204-2250-0403 (Continued)

S102436996

Date Leak Record Entered: Not reported
Date Confirmation Began: Not reported
Date Leak Stopped: Not reported
Date Case Last Changed on Database: 3/14/1997
Date the Case was Closed: 8/30/1996
How Leak Discovered: Subsurface Monitoring
How Leak Stopped: Not reported
Cause of Leak: UNK
Leak Source: UNK
Operator: ORCA, GINA
Water System: Not reported
Well Name: Not reported
Approx. Dist To Production Well (ft): 1241.0606713530450502340355344
Source of Cleanup Funding: UNK
Preliminary Site Assessment Workplan Submitted: Not reported
Preliminary Site Assessment Began: Not reported
Pollution Characterization Began: 5/18/1989
Remediation Plan Submitted: 2/9/1990
Remedial Action Underway: 7/8/1992
Post Remedial Action Monitoring Began: Not reported
Enforcement Action Date: Not reported
Historical Max MTBE Date: Not reported
Hist Max MTBE Conc in Groundwater: Not reported
Hist Max MTBE Conc in Soil: Not reported
Significant Interim Remedial Action Taken: Not reported
GW Qualifier: Not reported
Soil Qualifier: Not reported
Organization: Not reported
Owner Contact: Not reported
Responsible Party: SHELL OIL COMPANY
RP Address: P.O. BOX 27370, SANTA ANA CA 91301-4311
Program: LUST
Lat/Long: 33.9610247 / -1
Local Agency Staff: Not reported
Beneficial Use: Not reported
Priority: Not reported
Cleanup Fund Id: Not reported
Suspended: Not reported
Assigned Name: Not reported
Summary: CASE TRANSFERRED TO LA COUNTY ON 11/94
ABANDONMENT REPORT 3/14/97

WELL

CORTESE:

Name: SHELL #204-2250-0403
Address: 8801 LAKEWOOD BLVD N
City,State,Zip: DOWNEY, CA 90240
Region: CORTESE
Envirostor Id: Not reported
Global ID: T0603702889
Site/Facility Type: LUST CLEANUP SITE
Cleanup Status: COMPLETED - CASE CLOSED
Status Date: Not reported
Site Code: Not reported
Latitude: Not reported
Longitude: Not reported
Owner: Not reported
Enf Type: Not reported

Map ID
Direction
Distance
Elevation

MAP FINDINGS

Site

Database(s)

EDR ID Number
EPA ID Number

SHELL #204-2250-0403 (Continued)

S102436996

Swat R: Not reported
Flag: active
Order No: Not reported
Waste Discharge System No: Not reported
Effective Date: Not reported
Region 2: Not reported
WID Id: Not reported
Solid Waste Id No: Not reported
Waste Management Uit Name: Not reported
File Name: Active Open

CERS:

Name: SHELL #204-2250-0403
Address: 8801 LAKEWOOD BLVD N
City,State,Zip: DOWNEY, CA 90240
Site ID: 260048
CERS ID: T0603702889
CERS Description: Leaking Underground Storage Tank Cleanup Site

Affiliation:

Affiliation Type Desc: Local Agency Caseworker
Entity Name: JOHN AWUJO - LOS ANGELES COUNTY
Entity Title: Not reported
Affiliation Address: 900 S FREMONT AVE
Affiliation City: ALHAMBRA
Affiliation State: CA
Affiliation Country: Not reported
Affiliation Zip: Not reported
Affiliation Phone: 6264583507

Affiliation Type Desc: Regional Board Caseworker
Entity Name: YUE RONG - LOS ANGELES RWQCB (REGION 4)
Entity Title: Not reported
Affiliation Address: 320 W. 4TH ST., SUITE 200
Affiliation City: Los Angeles
Affiliation State: CA
Affiliation Country: Not reported
Affiliation Zip: Not reported
Affiliation Phone: Not reported

N97
South
1/4-1/2
0.383 mi.
2020 ft.

MOBIL #18-ENN
9000 TELEGRAPH RD E
DOWNEY, CA 90240
Site 4 of 4 in cluster N

CA LUST **S102433540**
CA Cortese **N/A**
CA HIST CORTESE
CA CERS

Relative:
Lower
Actual:
142 ft.

LUST:
Name: MOBIL #18-ENN
Address: 9000 TELEGRAPH RD E
City,State,Zip: DOWNEY, CA 90240
Lead Agency: LOS ANGELES RWQCB (REGION 4)
Case Type: LUST Cleanup Site
Geo Track: http://geotracker.waterboards.ca.gov/profile_report.asp?global_id=T0603702933
Global Id: T0603702933
Latitude: 33.9607337
Longitude: -118.1098747
Status: Completed - Case Closed

Map ID
Direction
Distance
Elevation

MAP FINDINGS

Site

Database(s)

EDR ID Number
EPA ID Number

MOBIL #18-ENN (Continued)

S102433540

Status Date: 05/11/2005
Case Worker: Not reported
RB Case Number: I-11152
Local Agency: LOS ANGELES COUNTY
File Location: Regional Board
Local Case Number: 03560-11152
Potential Media Affect: Soil
Potential Contaminants of Concern: Gasoline
Site History: Not reported

LUST:

Global Id: T0603702933
Contact Type: Local Agency Caseworker
Contact Name: JOHN AWUJO
Organization Name: LOS ANGELES COUNTY
Address: 900 S FREMONT AVE
City: ALHAMBRA
Email: jawujo@dpw.lacounty.gov
Phone Number: 6264583507

LUST:

Global Id: T0603702933
Action Type: RESPONSE
Date: 08/11/2005
Action: Unknown

Global Id: T0603702933
Action Type: RESPONSE
Date: 02/23/2005
Action: Request for Closure

Global Id: T0603702933
Action Type: ENFORCEMENT
Date: 05/11/2005
Action: Closure/No Further Action Letter

Global Id: T0603702933
Action Type: Other
Date: 06/08/1987
Action: Leak Discovery

Global Id: T0603702933
Action Type: Other
Date: 06/08/1987
Action: Leak Stopped

Global Id: T0603702933
Action Type: Other
Date: 07/09/1987
Action: Leak Reported

Global Id: T0603702933
Action Type: ENFORCEMENT
Date: 02/23/2005
Action: * No Action

Global Id: T0603702933

Map ID
Direction
Distance
Elevation

MAP FINDINGS

Site

Database(s)

EDR ID Number
EPA ID Number

MOBIL #18-ENN (Continued)

S102433540

Action Type: REMEDIATION
Date: 03/01/2001
Action: Excavation

LUST:

Global Id: T0603702933
Status: Open - Case Begin Date
Status Date: 06/08/1987

Global Id: T0603702933
Status: Open - Site Assessment
Status Date: 07/09/1987

Global Id: T0603702933
Status: Open - Site Assessment
Status Date: 03/31/2001

Global Id: T0603702933
Status: Completed - Case Closed
Status Date: 05/11/2005

LUST REG 4:

Region: 4
Regional Board: 04
County: Los Angeles
Facility Id: I-03682
Status: Leak being confirmed
Substance: Gasoline
Substance Quantity: Not reported
Local Case No: Not reported
Case Type: Soil
Abatement Method Used at the Site: Not reported
Global ID: T0603702933
W Global ID: Not reported
Staff: UNK
Local Agency: 19000
Cross Street: LAKEWOOD
Enforcement Type: Not reported
Date Leak Discovered: 6/8/1987
Date Leak First Reported: 7/9/1987
Date Leak Record Entered: 1/1/1980
Date Confirmation Began: 7/9/1987
Date Leak Stopped: 6/8/1987
Date Case Last Changed on Database: 7/9/1987
Date the Case was Closed: Not reported
How Leak Discovered: Tank Closure
How Leak Stopped: Not reported
Cause of Leak: UNK
Leak Source: UNK
Operator: LOTFY, NAGY
Water System: Not reported
Well Name: Not reported
Approx. Dist To Production Well (ft): 1239.200796746848143913958925
Source of Cleanup Funding: UNK
Preliminary Site Assessment Workplan Submitted: Not reported

Map ID
Direction
Distance
Elevation

MAP FINDINGS

Site

Database(s)

EDR ID Number
EPA ID Number

MOBIL #18-ENN (Continued)

S102433540

Preliminary Site Assessment Began: Not reported
Pollution Characterization Began: Not reported
Remediation Plan Submitted: Not reported
Remedial Action Underway: Not reported
Post Remedial Action Monitoring Began: Not reported
Enforcement Action Date: Not reported
Historical Max MTBE Date: 9/12/2003
Hist Max MTBE Conc in Groundwater: 73.4
Hist Max MTBE Conc in Soil: 789
Significant Interim Remedial Action Taken: Not reported
GW Qualifier: =
Soil Qualifier: =
Organization: Not reported
Owner Contact: Not reported
Responsible Party: MOBIL OIL CORP
RP Address: 3800 W ALAMEDA, #700, BURBANK, CA 91505
Program: LUST
Lat/Long: 33.9607337 / -1
Local Agency Staff: Not reported
Beneficial Use: Not reported
Priority: Not reported
Cleanup Fund Id: Not reported
Suspended: Not reported
Assigned Name: Not reported
Summary: TANKS 2 AND 3 ARE 600 GALS AND 8000 GALS AT 16 YEARS

CORTESE:

Name: MOBIL #18-ENN
Address: 9000 TELEGRAPH RD E
City,State,Zip: DOWNEY, CA 90240
Region: CORTESE
Envirostor Id: Not reported
Global ID: T0603702933
Site/Facility Type: LUST CLEANUP SITE
Cleanup Status: COMPLETED - CASE CLOSED
Status Date: Not reported
Site Code: Not reported
Latitude: Not reported
Longitude: Not reported
Owner: Not reported
Enf Type: Not reported
Swat R: Not reported
Flag: active
Order No: Not reported
Waste Discharge System No: Not reported
Effective Date: Not reported
Region 2: Not reported
WID Id: Not reported
Solid Waste Id No: Not reported
Waste Management Uit Name: Not reported
File Name: Active Open

HIST CORTESE:

edr_fname: MOBIL #11-ENN
edr_fadd1: 9000 TELEGRAPH
City,State,Zip: DOWNEY, CA 91505

Map ID
Direction
Distance
Elevation

MAP FINDINGS

Site

Database(s)

EDR ID Number
EPA ID Number

MOBIL #18-ENN (Continued)

S102433540

Region: CORTESE
Facility County Code: 19
Reg By: LTNKA
Reg Id: I-03682

CERS:

Name: MOBIL #18-ENN
Address: 9000 TELEGRAPH RD E
City,State,Zip: DOWNEY, CA 90240
Site ID: 256625
CERS ID: T0603702933
CERS Description: Leaking Underground Storage Tank Cleanup Site

Affiliation:

Affiliation Type Desc: Local Agency Caseworker
Entity Name: JOHN AWUJO - LOS ANGELES COUNTY
Entity Title: Not reported
Affiliation Address: 900 S FREMONT AVE
Affiliation City: ALHAMBRA
Affiliation State: CA
Affiliation Country: Not reported
Affiliation Zip: Not reported
Affiliation Phone: 6264583507

**98
NE
1/4-1/2
0.397 mi.
2095 ft.**

**AT & SF RAILWAY CO.
7600 ROSEMEAD BLVD
PICO RIVERA, CA 90660**

**CA LUST S101297760
CA SWEEPS UST N/A
CA Cortese
CA HIST CORTESE
CA CERS**

**Relative:
Higher
Actual:
156 ft.**

LUST:

Name: AT & SF RAILWAY CO.
Address: 7600 ROSEMEAD BLVD
City,State,Zip: PICO RIVERA, CA 90660
Lead Agency: LOS ANGELES COUNTY
Case Type: LUST Cleanup Site
Geo Track: http://geotracker.waterboards.ca.gov/profile_report.asp?global_id=T0603704429
Global Id: T0603704429
Latitude: 33.9738897
Longitude: -118.1035927
Status: Completed - Case Closed
Status Date: 09/14/1994
Case Worker: JOA
RB Case Number: I-16690
Local Agency: LOS ANGELES COUNTY
File Location: Not reported
Local Case Number: Not reported
Potential Media Affect: Soil
Potential Contaminants of Concern: Waste Oil / Motor / Hydraulic / Lubricating
Site History: Not reported

LUST:

Global Id: T0603704429
Contact Type: Local Agency Caseworker
Contact Name: JOHN AWUJO
Organization Name: LOS ANGELES COUNTY
Address: 900 S FREMONT AVE

Map ID
Direction
Distance
Elevation

MAP FINDINGS

Site

Database(s)

EDR ID Number
EPA ID Number

AT & SF RAILWAY CO. (Continued)

S101297760

City: ALHAMBRA
Email: jawujo@dpw.lacounty.gov
Phone Number: 6264583507

Global Id: T0603704429
Contact Type: Regional Board Caseworker
Contact Name: YUE RONG
Organization Name: LOS ANGELES RWQCB (REGION 4)
Address: 320 W. 4TH ST., SUITE 200
City: Los Angeles
Email: yrong@waterboards.ca.gov
Phone Number: Not reported

LUST:

Global Id: T0603704429
Action Type: Other
Date: 02/14/1992
Action: Leak Discovery

Global Id: T0603704429
Action Type: Other
Date: 07/08/1992
Action: Leak Reported

LUST:

Global Id: T0603704429
Status: Open - Case Begin Date
Status Date: 02/14/1992

Global Id: T0603704429
Status: Open - Site Assessment
Status Date: 07/08/1992

Global Id: T0603704429
Status: Completed - Case Closed
Status Date: 09/14/1994

LUST REG 4:

Region: 4
Regional Board: 04
County: Los Angeles
Facility Id: I-16690
Status: Case Closed
Substance: Waste Oil
Substance Quantity: Not reported
Local Case No: Not reported
Case Type: Soil
Abatement Method Used at the Site: Not reported
Global ID: T0603704429
W Global ID: Not reported
Staff: UNK
Local Agency: 19000
Cross Street: WASHINGTON BLVD
Enforcement Type: Not reported
Date Leak Discovered: 2/14/1992

Map ID
Direction
Distance
Elevation

MAP FINDINGS

Site

Database(s)

EDR ID Number
EPA ID Number

AT & SF RAILWAY CO. (Continued)

S101297760

Date Leak First Reported: 7/8/1992
Date Leak Record Entered: 7/12/1992
Date Confirmation Began: Not reported
Date Leak Stopped: Not reported
Date Case Last Changed on Database: 9/14/1994
Date the Case was Closed: 9/14/1994
How Leak Discovered: Tank Closure
How Leak Stopped: Not reported
Cause of Leak: UNK
Leak Source: UNK
Operator: Not reported
Water System: Not reported
Well Name: Not reported
Approx. Dist To Production Well (ft): 1865.5223126614937866581607063
Source of Cleanup Funding: UNK
Preliminary Site Assessment Workplan Submitted: 7/8/1992
Preliminary Site Assessment Began: Not reported
Pollution Characterization Began: Not reported
Remediation Plan Submitted: Not reported
Remedial Action Underway: Not reported
Post Remedial Action Monitoring Began: Not reported
Enforcement Action Date: Not reported
Historical Max MTBE Date: Not reported
Hist Max MTBE Conc in Groundwater: Not reported
Hist Max MTBE Conc in Soil: Not reported
Significant Interim Remedial Action Taken: Not reported
GW Qualifier: Not reported
Soil Qualifier: Not reported
Organization: Not reported
Owner Contact: Not reported
Responsible Party: A.T.S.F. RAILROAD
RP Address: 740 E CARNEGIE DR, SAN BERNARDINO, CA 92410
Program: LUST
Lat/Long: 33.9740664 / -1
Local Agency Staff: Not reported
Beneficial Use: Not reported
Priority: Not reported
Cleanup Fund Id: Not reported
Suspended: Not reported
Assigned Name: Not reported
Summary: Not reported

SWEEPS UST:

Name: ATCHISON TOPEKA & SANTA FE RAILWAY
Address: 7600 ROSEMEAD BLVD
City: PICO RIVERA
Status: Active
Comp Number: 16690
Number: 1
Board Of Equalization: 44-020018
Referral Date: 06-25-92
Action Date: 06-25-92
Created Date: 03-26-92
Owner Tank Id: PI004-4
SWRCB Tank Id: 19-000-016690-000001
Tank Status: A
Capacity: 500

Map ID
Direction
Distance
Elevation

MAP FINDINGS

Site

Database(s)

EDR ID Number
EPA ID Number

AT & SF RAILWAY CO. (Continued)

S101297760

Active Date: 06-25-92
Tank Use: OIL
STG: P
Content: Not reported
Number Of Tanks: 1

CORTESE:

Name: AT & SF RAILWAY CO.
Address: 7600 ROSEMEAD BLVD
City,State,Zip: PICO RIVERA, CA 90660
Region: CORTESE
Envirostor Id: Not reported
Global ID: T0603704429
Site/Facility Type: LUST CLEANUP SITE
Cleanup Status: COMPLETED - CASE CLOSED
Status Date: Not reported
Site Code: Not reported
Latitude: Not reported
Longitude: Not reported
Owner: Not reported
Enf Type: Not reported
Swat R: Not reported
Flag: active
Order No: Not reported
Waste Discharge System No: Not reported
Effective Date: Not reported
Region 2: Not reported
WID Id: Not reported
Solid Waste Id No: Not reported
Waste Management Uit Name: Not reported
File Name: Active Open

HIST CORTESE:

edr_fname: AT & SF RAILWAY CO.
edr_fadd1: 7600 ROSEMEAD
City,State,Zip: PICO RIVERA, CA 90660
Region: CORTESE
Facility County Code: 19
Reg By: LTNKA
Reg Id: I-16690

CERS:

Name: AT & SF RAILWAY CO.
Address: 7600 ROSEMEAD BLVD
City,State,Zip: PICO RIVERA, CA 90660
Site ID: 258766
CERS ID: T0603704429
CERS Description: Leaking Underground Storage Tank Cleanup Site

Affiliation:

Affiliation Type Desc: Regional Board Caseworker
Entity Name: YUE RONG - LOS ANGELES RWQCB (REGION 4)
Entity Title: Not reported
Affiliation Address: 320 W. 4TH ST., SUITE 200
Affiliation City: Los Angeles
Affiliation State: CA

Map ID
 Direction
 Distance
 Elevation

MAP FINDINGS

Site

Database(s)

EDR ID Number
 EPA ID Number

AT & SF RAILWAY CO. (Continued)

S101297760

Affiliation Country: Not reported
 Affiliation Zip: Not reported
 Affiliation Phone: Not reported

Affiliation Type Desc: Local Agency Caseworker
 Entity Name: JOHN AWUJO - LOS ANGELES COUNTY
 Entity Title: Not reported
 Affiliation Address: 900 S FREMONT AVE
 Affiliation City: ALHAMBRA
 Affiliation State: CA
 Affiliation Country: Not reported
 Affiliation Zip: Not reported
 Affiliation Phone: 6264583507

**99
 NW
 1/4-1/2
 0.399 mi.
 2105 ft.**

**X-RAY PRODUCTS CORP.
 7829 INDUSTRY AVENUE
 PICO RIVERA, CA 90660**

**CA ENVIROSTOR S118757420
 N/A**

**Relative:
 Higher
 Actual:
 151 ft.**

ENVIROSTOR:
 Name: X-RAY PRODUCTS CORP.
 Address: 7829 INDUSTRY AVENUE
 City,State,Zip: PICO RIVERA, CA 90660
 Facility ID: 71002740
 Status: No Action Required
 Status Date: Not reported
 Site Code: Not reported
 Site Type: Tiered Permit
 Site Type Detailed: Tiered Permit
 Acres: Not reported
 NPL: NO
 Regulatory Agencies: NONE SPECIFIED
 Lead Agency: NONE SPECIFIED
 Program Manager: Not reported
 Supervisor: Not reported
 Division Branch: Cleanup Chatsworth
 Assembly: 58
 Senate: 32
 Special Program: Not reported
 Restricted Use: NO
 Site Mgmt Req: NONE SPECIFIED
 Funding: Not reported
 Latitude: 33.97497
 Longitude: -118.1144
 APN: NONE SPECIFIED
 Past Use: NONE SPECIFIED
 Potential COC: NONE SPECIFIED
 Confirmed COC: NONE SPECIFIED
 Potential Description: NONE SPECIFIED
 Alias Name: CAD981368038
 Alias Type: EPA Identification Number
 Alias Name: 110002682348
 Alias Type: EPA (FRS #)
 Alias Name: 71002740
 Alias Type: Envirostor ID Number

Map ID
 Direction
 Distance
 Elevation

MAP FINDINGS

Site

Database(s)

EDR ID Number
 EPA ID Number

X-RAY PRODUCTS CORP. (Continued)

S118757420

Completed Info:

Completed Area Name: Not reported
 Completed Sub Area Name: Not reported
 Completed Document Type: Not reported
 Completed Date: Not reported
 Comments: Not reported

Future Area Name: Not reported
 Future Sub Area Name: Not reported
 Future Document Type: Not reported
 Future Due Date: Not reported
 Schedule Area Name: Not reported
 Schedule Sub Area Name: Not reported
 Schedule Document Type: Not reported
 Schedule Due Date: Not reported
 Schedule Revised Date: Not reported

O100
NNW
1/4-1/2
0.408 mi.
2153 ft.

UPS FREIGHT
7754 PARAMOUNT BLVD
PICO RIVERA, CA 90660
Site 1 of 2 in cluster O

RCRA-SQG 1004675631
CA LUST CAR000075358
CA Cortese
CA HAZNET
CA WDS
CA HWTS

Relative:
Higher
Actual:
157 ft.

RCRA-SQG:

Date Form Received by Agency:	UPS FREIGHT	2011-07-07 00:00:00.0
Handler Name:	UPS FREIGHT	
Handler Address:		7754 PARAMOUNT BLVD
Handler City,State,Zip:		PICO RIVERA, CA 90660
EPA ID:		CAR000075358
Contact Name:		JASON MURNIGKEIT
Contact Address:		7754 PARAMOUNT BLVD
Contact City,State,Zip:		PICO RIVERA, CA 90660
Contact Telephone:		562-801-1306
Contact Fax:		Not reported
Contact Email:		Not reported
Contact Title:		TERMINAL MGR
EPA Region:		09
Land Type:		Private
Federal Waste Generator Description:		Small Quantity Generator
Non-Notifier:		Not reported
Biennial Report Cycle:		Not reported
Accessibility:		Not reported
Active Site Indicator:		Handler Activities
State District Owner:		Not reported
State District:		Not reported
Mailing Address:		1201 W OLYMPIC BLVD
Mailing City,State,Zip:		LOS ANGELES, CA 90015
Owner Name:		UPS GROUND FREIGHT INC
Owner Type:		Private
Operator Name:		UPS FREIGHT
Operator Type:		Private
Short-Term Generator Activity:		No
Importer Activity:		No
Mixed Waste Generator:		No
Transporter Activity:		No
Transfer Facility Activity:		No

Map ID
 Direction
 Distance
 Elevation

MAP FINDINGS

Site

Database(s)

EDR ID Number
 EPA ID Number

UPS FREIGHT (Continued)

1004675631

Recycler Activity with Storage:	No
Small Quantity On-Site Burner Exemption:	No
Smelting Melting and Refining Furnace Exemption:	No
Underground Injection Control:	No
Off-Site Waste Receipt:	No
Universal Waste Indicator:	No
Universal Waste Destination Facility:	No
Federal Universal Waste:	No
Active Site Fed-Reg Treatment Storage and Disposal Facility:	Not reported
Active Site Converter Treatment storage and Disposal Facility:	Not reported
Active Site State-Reg Treatment Storage and Disposal Facility:	Not reported
Active Site State-Reg Handler:	---
Federal Facility Indicator:	Not reported
Hazardous Secondary Material Indicator:	N
Sub-Part K Indicator:	Not reported
Commercial TSD Indicator:	No
Treatment Storage and Disposal Type:	Not reported
2018 GPRA Permit Baseline:	Not on the Baseline
2018 GPRA Renewals Baseline:	Not on the Baseline
Permit Renewals Workload Universe:	Not reported
Permit Workload Universe:	Not reported
Permit Progress Universe:	Not reported
Post-Closure Workload Universe:	Not reported
Closure Workload Universe:	Not reported
202 GPRA Corrective Action Baseline:	No
Corrective Action Workload Universe:	No
Subject to Corrective Action Universe:	No
Non-TSDFs Where RCRA CA has Been Imposed Universe:	No
TSDFs Potentially Subject to CA Under 3004 (u)/(v) Universe:	No
TSDFs Only Subject to CA under Discretionary Auth Universe:	No
Corrective Action Priority Ranking:	No NCAPS ranking
Environmental Control Indicator:	No
Institutional Control Indicator:	No
Human Exposure Controls Indicator:	N/A
Groundwater Controls Indicator:	N/A
Operating TSDF Universe:	Not reported
Full Enforcement Universe:	Not reported
Significant Non-Complier Universe:	No
Unaddressed Significant Non-Complier Universe:	No
Addressed Significant Non-Complier Universe:	No
Significant Non-Complier With a Compliance Schedule Universe:	No
Financial Assurance Required:	Not reported
Handler Date of Last Change:	2011-07-21 18:39:10.0
Recognized Trader-Importer:	No
Recognized Trader-Exporter:	No
Importer of Spent Lead Acid Batteries:	No
Exporter of Spent Lead Acid Batteries:	No
Recycler Activity Without Storage:	No
Manifest Broker:	No
Sub-Part P Indicator:	No

Hazardous Waste Summary:

Waste Code:	D001
Waste Description:	IGNITABLE WASTE
Waste Code:	D002

Map ID
Direction
Distance
Elevation

MAP FINDINGS

Site

Database(s)

EDR ID Number
EPA ID Number

UPS FREIGHT (Continued)

1004675631

Waste Description:	CORROSIVE WASTE
Waste Code:	D003
Waste Description:	REACTIVE WASTE
Waste Code:	D005
Waste Description:	BARIUM
Waste Code:	D018
Waste Description:	BENZENE
Waste Code:	D039
Waste Description:	TETRACHLOROETHYLENE
Waste Code:	U159
Waste Description:	2-BUTANONE (I,T) (OR) METHYL ETHYL KETONE (MEK) (I,T)
Waste Code:	U239
Waste Description:	BENZENE, DIMETHYL- (I,T) (OR) XYLENE (I)

Handler - Owner Operator:

Owner/Operator Indicator:	Owner
Owner/Operator Name:	UPS GROUND FREIGHT
Legal Status:	Private
Date Became Current:	2006-05-01 00:00:00.
Date Ended Current:	Not reported
Owner/Operator Address:	1000 SEMMES AVE
Owner/Operator City,State,Zip:	RICHMOND, VA 23224
Owner/Operator Telephone:	Not reported
Owner/Operator Telephone Ext:	Not reported
Owner/Operator Fax:	Not reported
Owner/Operator Email:	Not reported

Owner/Operator Indicator:	Operator
Owner/Operator Name:	UPS GROUND FREIGHT
Legal Status:	Private
Date Became Current:	2006-05-01 00:00:00.
Date Ended Current:	Not reported
Owner/Operator Address:	Not reported
Owner/Operator City,State,Zip:	Not reported
Owner/Operator Telephone:	Not reported
Owner/Operator Telephone Ext:	Not reported
Owner/Operator Fax:	Not reported
Owner/Operator Email:	Not reported

Owner/Operator Indicator:	Operator
Owner/Operator Name:	UPS FREIGHT
Legal Status:	Private
Date Became Current:	2006-05-01 00:00:00.
Date Ended Current:	Not reported
Owner/Operator Address:	Not reported
Owner/Operator City,State,Zip:	Not reported
Owner/Operator Telephone:	Not reported
Owner/Operator Telephone Ext:	Not reported
Owner/Operator Fax:	Not reported
Owner/Operator Email:	Not reported

Map ID
Direction
Distance
Elevation

MAP FINDINGS

Site

Database(s)

EDR ID Number
EPA ID Number

UPS FREIGHT (Continued)

1004675631

Owner/Operator Indicator: Owner
Owner/Operator Name: MOTOR CARGO
Legal Status: Private
Date Became Current: Not reported
Date Ended Current: Not reported
Owner/Operator Address: 7754 PARAMOUNT BLVD
Owner/Operator City,State,Zip: PICO RIVERA, CA 90660
Owner/Operator Telephone: 562-948-1717
Owner/Operator Telephone Ext: Not reported
Owner/Operator Fax: Not reported
Owner/Operator Email: Not reported

Owner/Operator Indicator: Owner
Owner/Operator Name: UPS GROUND FREIGHT INC
Legal Status: Private
Date Became Current: 2006-05-01 00:00:00.
Date Ended Current: Not reported
Owner/Operator Address: 1000 SEMMES AVE
Owner/Operator City,State,Zip: RICHMOND, VA 23224
Owner/Operator Telephone: 804-231-8203
Owner/Operator Telephone Ext: Not reported
Owner/Operator Fax: Not reported
Owner/Operator Email: Not reported

Historic Generators:

Receive Date: 2000-06-13 00:00:00.0
Handler Name: MOTOR CARGO
Federal Waste Generator Description: Small Quantity Generator
State District Owner: Not reported
Large Quantity Handler of Universal Waste: No
Recognized Trader Importer: No
Recognized Trader Exporter: No
Spent Lead Acid Battery Importer: No
Spent Lead Acid Battery Exporter: No
Current Record: No
Non Storage Recycler Activity: Not reported
Electronic Manifest Broker: Not reported

Receive Date: 2008-02-26 00:00:00.0
Handler Name: UPS FREIGHT
Federal Waste Generator Description: Small Quantity Generator
State District Owner: Not reported
Large Quantity Handler of Universal Waste: No
Recognized Trader Importer: No
Recognized Trader Exporter: No
Spent Lead Acid Battery Importer: No
Spent Lead Acid Battery Exporter: No
Current Record: No
Non Storage Recycler Activity: Not reported
Electronic Manifest Broker: Not reported

Receive Date: 2011-07-07 00:00:00.0
Handler Name: UPS FREIGHT
Federal Waste Generator Description: Small Quantity Generator
State District Owner: Not reported
Large Quantity Handler of Universal Waste: No
Recognized Trader Importer: No

Map ID
Direction
Distance
Elevation

MAP FINDINGS

Site

Database(s)

EDR ID Number
EPA ID Number

UPS FREIGHT (Continued)

1004675631

Recognized Trader Exporter: No
Spent Lead Acid Battery Importer: No
Spent Lead Acid Battery Exporter: No
Current Record: Yes
Non Storage Recycler Activity: Not reported
Electronic Manifest Broker: Not reported

List of NAICS Codes and Descriptions:

NAICS Code: 484122
NAICS Description: GENERAL FREIGHT TRUCKING, LONG-DISTANCE, LESS THAN TRUCKLOAD

Facility Has Received Notices of Violations:

Violations: No Violations Found

Evaluation Action Summary:

Evaluations: No Evaluations Found

LUST REG 4:

Region: 4
Regional Board: 04
County: Los Angeles
Facility Id: I-01209A
Status: Preliminary site assessment underway
Substance: 8006619,1203
Substance Quantity: Not reported
Local Case No: 001151-001209
Case Type: Undefined
Abatement Method Used at the Site: Not reported
Global ID: T0603724159
W Global ID: Not reported
Staff: UNK
Local Agency: 19000
Cross Street: SLAUSON AVE.
Enforcement Type: Not reported
Date Leak Discovered: 2/11/1999
Date Leak First Reported: 2/11/1999
Date Leak Record Entered: Not reported
Date Confirmation Began: 2/11/1999
Date Leak Stopped: 2/11/1999
Date Case Last Changed on Database: Not reported
Date the Case was Closed: Not reported
How Leak Discovered: OM
How Leak Stopped: Close Tank
Cause of Leak: UNK
Leak Source: UNK
Operator: Not reported
Water System: Not reported
Well Name: Not reported
Approx. Dist To Production Well (ft): Not reported
Source of Cleanup Funding: UNK
Preliminary Site Assessment Workplan Submitted: Not reported
Preliminary Site Assessment Began: 2/11/1999
Pollution Characterization Began: Not reported
Remediation Plan Submitted: Not reported

Map ID
Direction
Distance
Elevation

MAP FINDINGS

Site

Database(s)

EDR ID Number
EPA ID Number

UPS FREIGHT (Continued)

1004675631

Remedial Action Underway: Not reported
Post Remedial Action Monitoring Began: Not reported
Enforcement Action Date: Not reported
Historical Max MTBE Date: Not reported
Hist Max MTBE Conc in Groundwater: Not reported
Hist Max MTBE Conc in Soil: Not reported
Significant Interim Remedial Action Taken: Not reported
GW Qualifier: Not reported
Soil Qualifier: Not reported
Organization: Not reported
Owner Contact: Not reported
Responsible Party: MR. CHAD HEIL
RP Address: 845 W. CENTER.
Program: LUST
Lat/Long: 0 / 0
Local Agency Staff: Not reported
Beneficial Use: Not reported
Priority: Not reported
Cleanup Fund Id: Not reported
Suspended: Not reported
Assigned Name: Not reported
Summary: Not reported

CORTESE:

Name: MOTOR CARGO FREIGHT FACILITY
Address: 7754 PARAMOUNT BLVD.
City,State,Zip: PICO RIVERA, CA 90660
Region: CORTESE
Envirostor Id: Not reported
Global ID: T0603724159
Site/Facility Type: LUST CLEANUP SITE
Cleanup Status: COMPLETED - CASE CLOSED
Status Date: Not reported
Site Code: Not reported
Latitude: Not reported
Longitude: Not reported
Owner: Not reported
Enf Type: Not reported
Swat R: Not reported
Flag: active
Order No: Not reported
Waste Discharge System No: Not reported
Effective Date: Not reported
Region 2: Not reported
WID Id: Not reported
Solid Waste Id No: Not reported
Waste Management Uit Name: Not reported
File Name: Active Open

HAZNET:

Name: UPS GROUND FREIGHT
Address: 7754 PARAMOUNT BLVD
Address 2: Not reported
City,State,Zip: PICO RIVERA, CA 928050000
Contact: SHANE SIMPSON
Telephone: 7145022570

Map ID
Direction
Distance
Elevation

MAP FINDINGS

Site

Database(s)

EDR ID Number
EPA ID Number

UPS FREIGHT (Continued)

1004675631

Mailing Name:	Not reported
Mailing Address:	1331 S VERNON ST
Year:	2019
Gepaid:	CAR000075358
TSD EPA ID:	AZD081705402
CA Waste Code:	123 - Unspecified alkaline solution
Disposal Method:	H141 - Storage, Bulking, And/Or Transfer Off Site--No Treatment/Reovery (H010-H129) Or (H131-H135)
Tons:	0.02000
Year:	2019
Gepaid:	CAR000075358
TSD EPA ID:	AZD081705402
CA Waste Code:	343 - Unspecified organic liquid mixture
Disposal Method:	H141 - Storage, Bulking, And/Or Transfer Off Site--No Treatment/Reovery (H010-H129) Or (H131-H135)
Tons:	0.03000
Year:	2019
Gepaid:	CAR000075358
TSD EPA ID:	AZD081705402
CA Waste Code:	352 - Other organic solids
Disposal Method:	H141 - Storage, Bulking, And/Or Transfer Off Site--No Treatment/Reovery (H010-H129) Or (H131-H135)
Tons:	1.63750
Year:	2019
Gepaid:	CAR000075358
TSD EPA ID:	AZD081705402
CA Waste Code:	181 - Other inorganic solid waste
Disposal Method:	H141 - Storage, Bulking, And/Or Transfer Off Site--No Treatment/Reovery (H010-H129) Or (H131-H135)
Tons:	0.34000
Year:	2019
Gepaid:	CAR000075358
TSD EPA ID:	AZD081705402
CA Waste Code:	135 - Unspecified aqueous solution
Disposal Method:	H141 - Storage, Bulking, And/Or Transfer Off Site--No Treatment/Reovery (H010-H129) Or (H131-H135)
Tons:	0.21500
Year:	2019
Gepaid:	CAR000075358
TSD EPA ID:	AZD081705402
CA Waste Code:	331 - Off-specification, aged or surplus organics
Disposal Method:	H141 - Storage, Bulking, And/Or Transfer Off Site--No Treatment/Reovery (H010-H129) Or (H131-H135)
Tons:	1.52050
Year:	2019
Gepaid:	CAR000075358
TSD EPA ID:	AZD081705402
CA Waste Code:	141 - Off-specification, aged or surplus inorganics
Disposal Method:	H141 - Storage, Bulking, And/Or Transfer Off Site--No Treatment/Reovery (H010-H129) Or (H131-H135)

Map ID
Direction
Distance
Elevation

MAP FINDINGS

Site

Database(s)

EDR ID Number
EPA ID Number

UPS FREIGHT (Continued)

1004675631

Tons:	0.04750
Year:	2018
Gepaid:	CAR000075358
TSD EPA ID:	OHD980613541
CA Waste Code:	343 - Unspecified organic liquid mixture
Disposal Method:	H040 - Incineration--Thermal Destruction Other Than Use As A Fuel
Tons:	0.01500
Year:	2018
Gepaid:	CAR000075358
TSD EPA ID:	OHD980613541
CA Waste Code:	181 - Other inorganic solid waste
Disposal Method:	H040 - Incineration--Thermal Destruction Other Than Use As A Fuel
Tons:	0.03000
Year:	2018
Gepaid:	CAR000075358
TSD EPA ID:	AZD081705402
CA Waste Code:	541 - Photochemicals/photoprocessing waste
Disposal Method:	H141 - Storage, Bulking, And/Or Transfer Off Site--No Treatment/Reovery (H010-H129) Or (H131-H135)
Tons:	0.01500

[Click this hyperlink](#) while viewing on your computer to access 136 additional CA HAZNET: record(s) in the EDR Site Report.

Additional Info:

Year:	2012
Gen EPA ID:	CAR000075358
Shipment Date:	20121024
Creation Date:	4/10/2013 22:15:15
Receipt Date:	20121205
Manifest ID:	000497594WAS
Trans EPA ID:	IND058484114
Trans Name:	HERITAGE TRANSPORT LLC
Trans 2 EPA ID:	Not reported
Trans 2 Name:	Not reported
TSD EPA ID:	OHD980613541
Trans Name:	HERITAGE-WTI INC
TSD EPA Alt ID:	Not reported
TSD EPA Alt Name:	Not reported
Waste Code Description:	352 - Other organic solids
RCRA Code:	Not reported
Meth Code:	H040 - Incineration--Thermal Destruction Other Than Use As A Fuel
Quantity Tons:	0.273
Waste Quantity:	546
Quantity Unit:	P
Additional Code 1:	Not reported
Additional Code 2:	Not reported
Additional Code 3:	Not reported
Additional Code 4:	Not reported
Additional Code 5:	Not reported
Shipment Date:	20121024

Map ID
Direction
Distance
Elevation

MAP FINDINGS

Site

Database(s)

EDR ID Number
EPA ID Number

UPS FREIGHT (Continued)

1004675631

Creation Date: 4/10/2013 22:15:15
Receipt Date: 20121205
Manifest ID: 000497594WAS
Trans EPA ID: IND058484114
Trans Name: HERITAGE TRANSPORT LLC
Trans 2 EPA ID: Not reported
Trans 2 Name: Not reported
TSDf EPA ID: OHD980613541
Trans Name: HERITAGE-WTI INC
TSDf Alt EPA ID: Not reported
TSDf Alt Name: Not reported
Waste Code Description: 352 - Other organic solids
RCRA Code: Not reported
Meth Code: H040 - Incineration--Thermal Destruction Other Than Use As A Fuel
Quantity Tons: 0.0095
Waste Quantity: 19
Quantity Unit: P
Additional Code 1: Not reported
Additional Code 2: Not reported
Additional Code 3: Not reported
Additional Code 4: Not reported
Additional Code 5: Not reported

Shipment Date: 20121024
Creation Date: 4/10/2013 22:15:15
Receipt Date: 20121205
Manifest ID: 000497594WAS
Trans EPA ID: IND058484114
Trans Name: HERITAGE TRANSPORT LLC
Trans 2 EPA ID: Not reported
Trans 2 Name: Not reported
TSDf EPA ID: OHD980613541
Trans Name: HERITAGE-WTI INC
TSDf Alt EPA ID: Not reported
TSDf Alt Name: Not reported
Waste Code Description: 213 - Hydrocarbon solvents (benzene, hexane, Stoddard, etc.
RCRA Code: D018
Meth Code: H040 - Incineration--Thermal Destruction Other Than Use As A Fuel
Quantity Tons: 0.0175
Waste Quantity: 35
Quantity Unit: P
Additional Code 1: D001
Additional Code 2: Not reported
Additional Code 3: Not reported
Additional Code 4: Not reported
Additional Code 5: Not reported

Shipment Date: 20121024
Creation Date: Not reported
Receipt Date: Not reported
Manifest ID: 000497594WAS
Trans EPA ID: IND058484114
Trans Name: HERITAGE TRANSPORT LLC
Trans 2 EPA ID: Not reported
Trans 2 Name: Not reported
TSDf EPA ID: OHD980613541
Trans Name: HERITAGE-WTI INC

Map ID
Direction
Distance
Elevation

MAP FINDINGS

Site

Database(s)

EDR ID Number
EPA ID Number

UPS FREIGHT (Continued)

1004675631

TSDf Alt EPA ID:	Not reported
TSDf Alt Name:	Not reported
Waste Code Description:	352 - Other organic solids
RCRA Code:	Not reported
Meth Code:	H141 - Storage, Bulking, And/Or Transfer Off Site--No Treatment/Reovery (H010-H129) Or (H131-H135)
Quantity Tons:	0.273
Waste Quantity:	546
Quantity Unit:	P
Additional Code 1:	Not reported
Additional Code 2:	Not reported
Additional Code 3:	Not reported
Additional Code 4:	Not reported
Additional Code 5:	Not reported
Shipment Date:	20121024
Creation Date:	4/10/2013 22:15:15
Receipt Date:	20121205
Manifest ID:	000497594WAS
Trans EPA ID:	IND058484114
Trans Name:	HERITAGE TRANSPORT LLC
Trans 2 EPA ID:	Not reported
Trans 2 Name:	Not reported
TSDf EPA ID:	OHD980613541
Trans Name:	HERITAGE-WTI INC
TSDf Alt EPA ID:	Not reported
TSDf Alt Name:	Not reported
Waste Code Description:	343 - Unspecified organic liquid mixture
RCRA Code:	D001
Meth Code:	H040 - Incineration--Thermal Destruction Other Than Use As A Fuel
Quantity Tons:	0.012
Waste Quantity:	24
Quantity Unit:	P
Additional Code 1:	Not reported
Additional Code 2:	Not reported
Additional Code 3:	Not reported
Additional Code 4:	Not reported
Additional Code 5:	Not reported
Shipment Date:	20121024
Creation Date:	3/22/2013 22:15:24
Receipt Date:	20121031
Manifest ID:	000497596WAS
Trans EPA ID:	IND058484114
Trans Name:	HERITAGE TRANSPORT LLC
Trans 2 EPA ID:	Not reported
Trans 2 Name:	Not reported
TSDf EPA ID:	AZD081705402
Trans Name:	HERITAGE ENVIRONMENTAL SERVICES
TSDf Alt EPA ID:	Not reported
TSDf Alt Name:	Not reported
Waste Code Description:	343 - Unspecified organic liquid mixture
RCRA Code:	D007
Meth Code:	H141 - Storage, Bulking, And/Or Transfer Off Site--No Treatment/Reovery (H010-H129) Or (H131-H135)
Quantity Tons:	0.2905
Waste Quantity:	581

Map ID
Direction
Distance
Elevation

MAP FINDINGS

Site

Database(s)

EDR ID Number
EPA ID Number

UPS FREIGHT (Continued)

1004675631

Quantity Unit:	P
Additional Code 1:	D001
Additional Code 2:	Not reported
Additional Code 3:	Not reported
Additional Code 4:	Not reported
Additional Code 5:	Not reported
Shipment Date:	20121024
Creation Date:	3/22/2013 22:15:24
Receipt Date:	20121031
Manifest ID:	000497596WAS
Trans EPA ID:	IND058484114
Trans Name:	HERITAGE TRANSPORT LLC
Trans 2 EPA ID:	Not reported
Trans 2 Name:	Not reported
TSDf EPA ID:	AZD081705402
Trans Name:	HERITAGE ENVIRONMENTAL SERVICES
TSDf Alt EPA ID:	Not reported
TSDf Alt Name:	Not reported
Waste Code Description:	343 - Unspecified organic liquid mixture
RCRA Code:	D035
Meth Code:	H141 - Storage, Bulking, And/Or Transfer Off Site--No Treatment/Reovery (H010-H129) Or (H131-H135)
Quantity Tons:	0.273
Waste Quantity:	546
Quantity Unit:	P
Additional Code 1:	D001
Additional Code 2:	Not reported
Additional Code 3:	Not reported
Additional Code 4:	Not reported
Additional Code 5:	Not reported
Shipment Date:	20120927
Creation Date:	3/26/2013 22:15:29
Receipt Date:	20121109
Manifest ID:	000494207WAS
Trans EPA ID:	IND058484114
Trans Name:	HERITAGE TRANSPORT LLC
Trans 2 EPA ID:	Not reported
Trans 2 Name:	Not reported
TSDf EPA ID:	OHD980613541
Trans Name:	HERITAGE-WTI INC
TSDf Alt EPA ID:	Not reported
TSDf Alt Name:	Not reported
Waste Code Description:	352 - Other organic solids
RCRA Code:	Not reported
Meth Code:	H040 - Incineration--Thermal Destruction Other Than Use As A Fuel
Quantity Tons:	0.0225
Waste Quantity:	45
Quantity Unit:	P
Additional Code 1:	Not reported
Additional Code 2:	Not reported
Additional Code 3:	Not reported
Additional Code 4:	Not reported
Additional Code 5:	Not reported
Shipment Date:	20120927

Map ID
Direction
Distance
Elevation

MAP FINDINGS

Site

Database(s)

EDR ID Number
EPA ID Number

UPS FREIGHT (Continued)

1004675631

Creation Date: 3/26/2013 22:15:29
Receipt Date: 20121109
Manifest ID: 000494207WAS
Trans EPA ID: IND058484114
Trans Name: HERITAGE TRANSPORT LLC
Trans 2 EPA ID: Not reported
Trans 2 Name: Not reported
TSDf EPA ID: OHD980613541
Trans Name: HERITAGE-WTI INC
TSDf Alt EPA ID: Not reported
TSDf Alt Name: Not reported
Waste Code Description: 352 - Other organic solids
RCRA Code: Not reported
Meth Code: H040 - Incineration--Thermal Destruction Other Than Use As A Fuel
Quantity Tons: 0.0225
Waste Quantity: 45
Quantity Unit: P
Additional Code 1: Not reported
Additional Code 2: Not reported
Additional Code 3: Not reported
Additional Code 4: Not reported
Additional Code 5: Not reported

Shipment Date: 20120927
Creation Date: 3/26/2013 22:15:29
Receipt Date: 20121109
Manifest ID: 000494207WAS
Trans EPA ID: IND058484114
Trans Name: HERITAGE TRANSPORT LLC
Trans 2 EPA ID: Not reported
Trans 2 Name: Not reported
TSDf EPA ID: OHD980613541
Trans Name: HERITAGE-WTI INC
TSDf Alt EPA ID: Not reported
TSDf Alt Name: Not reported
Waste Code Description: 791 - Liquids with pH < 2 792 Liquids with pH < 2 with metals
RCRA Code: D002
Meth Code: H040 - Incineration--Thermal Destruction Other Than Use As A Fuel
Quantity Tons: 0.0075
Waste Quantity: 15
Quantity Unit: P
Additional Code 1: Not reported
Additional Code 2: Not reported
Additional Code 3: Not reported
Additional Code 4: Not reported
Additional Code 5: Not reported

Additional Info:
Year: 2008
Gen EPA ID: CAR000075358

Shipment Date: 20081211
Creation Date: 4/29/2009 18:30:08
Receipt Date: 20081218
Manifest ID: 000209487WAS
Trans EPA ID: IND058484114
Trans Name: HERITAGE TRANSPORT LLC

Map ID
Direction
Distance
Elevation

MAP FINDINGS

Site

Database(s)

EDR ID Number
EPA ID Number

UPS FREIGHT (Continued)

1004675631

Trans 2 EPA ID:	Not reported
Trans 2 Name:	Not reported
TSDf EPA ID:	MOD981505555
Trans Name:	HERITAGE ENVIRONMENTAL SERVICES LLC
TSDf Alt EPA ID:	Not reported
TSDf Alt Name:	Not reported
Waste Code Description:	- Not reported
RCRA Code:	Not reported
Meth Code:	H141 - Storage, Bulking, And/Or Transfer Off Site--No Treatment/Reovery (H010-H129) Or (H131-H135)
Quantity Tons:	Not reported
Waste Quantity:	Not reported
Quantity Unit:	Not reported
Additional Code 1:	Not reported
Additional Code 2:	Not reported
Additional Code 3:	Not reported
Additional Code 4:	Not reported
Additional Code 5:	Not reported
Shipment Date:	20081211
Creation Date:	4/29/2009 18:30:08
Receipt Date:	20081218
Manifest ID:	000209487WAS
Trans EPA ID:	IND058484114
Trans Name:	HERITAGE TRANSPORT LLC
Trans 2 EPA ID:	Not reported
Trans 2 Name:	Not reported
TSDf EPA ID:	MOD981505555
Trans Name:	HERITAGE ENVIRONMENTAL SERVICES LLC
TSDf Alt EPA ID:	Not reported
TSDf Alt Name:	Not reported
Waste Code Description:	343 - Unspecified organic liquid mixture
RCRA Code:	Not reported
Meth Code:	H141 - Storage, Bulking, And/Or Transfer Off Site--No Treatment/Reovery (H010-H129) Or (H131-H135)
Quantity Tons:	0.2905
Waste Quantity:	581
Quantity Unit:	P
Additional Code 1:	Not reported
Additional Code 2:	Not reported
Additional Code 3:	Not reported
Additional Code 4:	Not reported
Additional Code 5:	Not reported
Shipment Date:	20081211
Creation Date:	4/29/2009 18:30:08
Receipt Date:	20081218
Manifest ID:	000209487WAS
Trans EPA ID:	IND058484114
Trans Name:	HERITAGE TRANSPORT LLC
Trans 2 EPA ID:	Not reported
Trans 2 Name:	Not reported
TSDf EPA ID:	MOD981505555
Trans Name:	HERITAGE ENVIRONMENTAL SERVICES LLC
TSDf Alt EPA ID:	Not reported
TSDf Alt Name:	Not reported
Waste Code Description:	343 - Unspecified organic liquid mixture

Map ID
Direction
Distance
Elevation

MAP FINDINGS

Site

Database(s)

EDR ID Number
EPA ID Number

UPS FREIGHT (Continued)

1004675631

RCRA Code:	D001
Meth Code:	H061 - Fuel Blending Prior To Energy Recovery At Another Site
Quantity Tons:	0.0315
Waste Quantity:	63
Quantity Unit:	P
Additional Code 1:	Not reported
Additional Code 2:	Not reported
Additional Code 3:	Not reported
Additional Code 4:	Not reported
Additional Code 5:	Not reported
Shipment Date:	20081211
Creation Date:	5/12/2009 18:30:08
Receipt Date:	20090117
Manifest ID:	000209488WAS
Trans EPA ID:	IND058484114
Trans Name:	HERITAGE TRANSPORT LLC
Trans 2 EPA ID:	Not reported
Trans 2 Name:	Not reported
TSDf EPA ID:	OHD980613541
Trans Name:	HERITAGE-WTI INC
TSDf Alt EPA ID:	Not reported
TSDf Alt Name:	Not reported
Waste Code Description:	343 - Unspecified organic liquid mixture
RCRA Code:	D002
Meth Code:	H040 - Incineration--Thermal Destruction Other Than Use As A Fuel
Quantity Tons:	0.017
Waste Quantity:	34
Quantity Unit:	P
Additional Code 1:	D001
Additional Code 2:	Not reported
Additional Code 3:	Not reported
Additional Code 4:	Not reported
Additional Code 5:	Not reported
Shipment Date:	20081211
Creation Date:	4/29/2009 18:30:08
Receipt Date:	20081218
Manifest ID:	000209487WAS
Trans EPA ID:	IND058484114
Trans Name:	HERITAGE TRANSPORT LLC
Trans 2 EPA ID:	Not reported
Trans 2 Name:	Not reported
TSDf EPA ID:	MOD981505555
Trans Name:	HERITAGE ENVIRONMENTAL SERVICES LLC
TSDf Alt EPA ID:	Not reported
TSDf Alt Name:	Not reported
Waste Code Description:	343 - Unspecified organic liquid mixture
RCRA Code:	Not reported
Meth Code:	H141 - Storage, Bulking, And/Or Transfer Off Site--No Treatment/Reovery (H010-H129) Or (H131-H135)
Quantity Tons:	0.025
Waste Quantity:	50
Quantity Unit:	P
Additional Code 1:	Not reported
Additional Code 2:	Not reported
Additional Code 3:	Not reported

Map ID
Direction
Distance
Elevation

MAP FINDINGS

Site

Database(s)

EDR ID Number
EPA ID Number

UPS FREIGHT (Continued)

1004675631

Additional Code 4:	Not reported
Additional Code 5:	Not reported
Shipment Date:	20081120
Creation Date:	4/9/2009 18:30:20
Receipt Date:	20081201
Manifest ID:	000209062WAS
Trans EPA ID:	IND058484114
Trans Name:	HERITAGE TRANSPORT LLC
Trans 2 EPA ID:	Not reported
Trans 2 Name:	Not reported
TSDf EPA ID:	MOD981505555
Trans Name:	HERITAGE ENVIRONMENTAL SERVICES LLC
TSDf Alt EPA ID:	Not reported
TSDf Alt Name:	Not reported
Waste Code Description:	343 - Unspecified organic liquid mixture
RCRA Code:	D005
Meth Code:	H141 - Storage, Bulking, And/Or Transfer Off Site--No Treatment/Recovery (H010-H129) Or (H131-H135)
Quantity Tons:	0.0905
Waste Quantity:	181
Quantity Unit:	P
Additional Code 1:	D001
Additional Code 2:	Not reported
Additional Code 3:	Not reported
Additional Code 4:	Not reported
Additional Code 5:	Not reported
Shipment Date:	20081105
Creation Date:	3/30/2009 18:30:08
Receipt Date:	20081112
Manifest ID:	000208952WAS
Trans EPA ID:	IND058484114
Trans Name:	HERITAGE TRANSPORT LLC
Trans 2 EPA ID:	Not reported
Trans 2 Name:	Not reported
TSDf EPA ID:	MOD981505555
Trans Name:	HERITAGE ENVIRONMENTAL SERVICES LLC
TSDf Alt EPA ID:	Not reported
TSDf Alt Name:	Not reported
Waste Code Description:	123 - Unspecified alkaline solution
RCRA Code:	D002
Meth Code:	H141 - Storage, Bulking, And/Or Transfer Off Site--No Treatment/Recovery (H010-H129) Or (H131-H135)
Quantity Tons:	0.0155
Waste Quantity:	31
Quantity Unit:	P
Additional Code 1:	Not reported
Additional Code 2:	Not reported
Additional Code 3:	Not reported
Additional Code 4:	Not reported
Additional Code 5:	Not reported
Shipment Date:	20081105
Creation Date:	3/30/2009 18:30:08
Receipt Date:	20081112
Manifest ID:	000208952WAS

Map ID
Direction
Distance
Elevation

MAP FINDINGS

Site

Database(s)

EDR ID Number
EPA ID Number

UPS FREIGHT (Continued)

1004675631

Trans EPA ID:	IND058484114
Trans Name:	HERITAGE TRANSPORT LLC
Trans 2 EPA ID:	Not reported
Trans 2 Name:	Not reported
TSDf EPA ID:	MOD981505555
Trans Name:	HERITAGE ENVIRONMENTAL SERVICES LLC
TSDf Alt EPA ID:	Not reported
TSDf Alt Name:	Not reported
Waste Code Description:	343 - Unspecified organic liquid mixture
RCRA Code:	D001
Meth Code:	H141 - Storage, Bulking, And/Or Transfer Off Site--No Treatment/Reovery (H010-H129) Or (H131-H135)
Quantity Tons:	0.074
Waste Quantity:	148
Quantity Unit:	P
Additional Code 1:	Not reported
Additional Code 2:	Not reported
Additional Code 3:	Not reported
Additional Code 4:	Not reported
Additional Code 5:	Not reported
Shipment Date:	20081105
Creation Date:	3/30/2009 18:30:08
Receipt Date:	20081112
Manifest ID:	000208952WAS
Trans EPA ID:	IND058484114
Trans Name:	HERITAGE TRANSPORT LLC
Trans 2 EPA ID:	Not reported
Trans 2 Name:	Not reported
TSDf EPA ID:	MOD981505555
Trans Name:	HERITAGE ENVIRONMENTAL SERVICES LLC
TSDf Alt EPA ID:	Not reported
TSDf Alt Name:	Not reported
Waste Code Description:	132 - Aqueous solution w/metals (< restricted levels and see waste code 121 for a list of metals
RCRA Code:	D008
Meth Code:	H141 - Storage, Bulking, And/Or Transfer Off Site--No Treatment/Reovery (H010-H129) Or (H131-H135)
Quantity Tons:	0.037
Waste Quantity:	74
Quantity Unit:	P
Additional Code 1:	D007
Additional Code 2:	D001
Additional Code 3:	Not reported
Additional Code 4:	Not reported
Additional Code 5:	Not reported
Shipment Date:	20080924
Creation Date:	2/4/2009 18:30:35
Receipt Date:	20081001
Manifest ID:	000204487WAS
Trans EPA ID:	IND058484114
Trans Name:	HERITAGE TRANSPORT LLC
Trans 2 EPA ID:	Not reported
Trans 2 Name:	Not reported
TSDf EPA ID:	MOD981505555
Trans Name:	HERITAGE ENVIRONMENTAL SERVICES LLC

Map ID
Direction
Distance
Elevation

MAP FINDINGS

Site

Database(s)

EDR ID Number
EPA ID Number

UPS FREIGHT (Continued)

1004675631

TSDF Alt EPA ID: Not reported
TSDF Alt Name: Not reported
Waste Code Description: 343 - Unspecified organic liquid mixture
RCRA Code: U002
Meth Code: H061 - Fuel Blending Prior To Energy Recovery At Another Site
Quantity Tons: 0.0525
Waste Quantity: 105
Quantity Unit: P
Additional Code 1: D001
Additional Code 2: Not reported
Additional Code 3: Not reported
Additional Code 4: Not reported
Additional Code 5: Not reported

Additional Info:

Year: 2011
Gen EPA ID: CAR000075358

Shipment Date: 20111214
Creation Date: 12/3/2012 22:15:48
Receipt Date: 20111220
Manifest ID: 000456083WAS
Trans EPA ID: IND058484114
Trans Name: HERITAGE TRANSPORT LLC
Trans 2 EPA ID: Not reported
Trans 2 Name: Not reported
TSDF EPA ID: MOD981505555
Trans Name: HERITAGE ENVIRONMENTAL SERVICES
TSDF Alt EPA ID: Not reported
TSDF Alt Name: Not reported
Waste Code Description: 221 - Waste oil and mixed oil
RCRA Code: Not reported
Meth Code: H141 - Storage, Bulking, And/Or Transfer Off Site--No Treatment/Reovery (H010-H129) Or (H131-H135)
Quantity Tons: 0.278
Waste Quantity: 556
Quantity Unit: P
Additional Code 1: Not reported
Additional Code 2: Not reported
Additional Code 3: Not reported
Additional Code 4: Not reported
Additional Code 5: Not reported

Shipment Date: 20111214
Creation Date: 12/3/2012 22:15:48
Receipt Date: 20111220
Manifest ID: 000456083WAS
Trans EPA ID: IND058484114
Trans Name: HERITAGE TRANSPORT LLC
Trans 2 EPA ID: Not reported
Trans 2 Name: Not reported
TSDF EPA ID: MOD981505555
Trans Name: HERITAGE ENVIRONMENTAL SERVICES
TSDF Alt EPA ID: Not reported
TSDF Alt Name: Not reported
Waste Code Description: 343 - Unspecified organic liquid mixture
RCRA Code: Not reported

Map ID
Direction
Distance
Elevation

MAP FINDINGS

Site

Database(s)

EDR ID Number
EPA ID Number

UPS FREIGHT (Continued)

1004675631

Meth Code:	H141 - Storage, Bulking, And/Or Transfer Off Site--No Treatment/Reovery (H010-H129) Or (H131-H135)
Quantity Tons:	0.2375
Waste Quantity:	475
Quantity Unit:	P
Additional Code 1:	Not reported
Additional Code 2:	Not reported
Additional Code 3:	Not reported
Additional Code 4:	Not reported
Additional Code 5:	Not reported
Shipment Date:	20111214
Creation Date:	12/3/2012 22:15:48
Receipt Date:	20111220
Manifest ID:	000456083WAS
Trans EPA ID:	IND058484114
Trans Name:	HERITAGE TRANSPORT LLC
Trans 2 EPA ID:	Not reported
Trans 2 Name:	Not reported
TSDf EPA ID:	MOD981505555
Trans Name:	HERITAGE ENVIRONMENTAL SERVICES
TSDf Alt EPA ID:	Not reported
TSDf Alt Name:	Not reported
Waste Code Description:	343 - Unspecified organic liquid mixture
RCRA Code:	Not reported
Meth Code:	H141 - Storage, Bulking, And/Or Transfer Off Site--No Treatment/Reovery (H010-H129) Or (H131-H135)
Quantity Tons:	0.445
Waste Quantity:	890
Quantity Unit:	P
Additional Code 1:	Not reported
Additional Code 2:	Not reported
Additional Code 3:	Not reported
Additional Code 4:	Not reported
Additional Code 5:	Not reported
Shipment Date:	20111214
Creation Date:	5/24/2012 20:30:15
Receipt Date:	20120110
Manifest ID:	000456084WAS
Trans EPA ID:	IND058484114
Trans Name:	HERITAGE TRANSPORT LLC
Trans 2 EPA ID:	Not reported
Trans 2 Name:	Not reported
TSDf EPA ID:	OHD980613541
Trans Name:	HERITAGE-WTI INC
TSDf Alt EPA ID:	Not reported
TSDf Alt Name:	Not reported
Waste Code Description:	561 - Not reported
RCRA Code:	Not reported
Meth Code:	H040 - Incineration--Thermal Destruction Other Than Use As A Fuel
Quantity Tons:	0.015
Waste Quantity:	30
Quantity Unit:	P
Additional Code 1:	Not reported
Additional Code 2:	Not reported
Additional Code 3:	Not reported

Map ID
Direction
Distance
Elevation

MAP FINDINGS

Site

Database(s)

EDR ID Number
EPA ID Number

UPS FREIGHT (Continued)

1004675631

Additional Code 4:	Not reported
Additional Code 5:	Not reported
Shipment Date:	20111214
Creation Date:	12/3/2012 22:15:48
Receipt Date:	20111220
Manifest ID:	000456083WAS
Trans EPA ID:	IND058484114
Trans Name:	HERITAGE TRANSPORT LLC
Trans 2 EPA ID:	Not reported
Trans 2 Name:	Not reported
TSDf EPA ID:	MOD981505555
Trans Name:	HERITAGE ENVIRONMENTAL SERVICES
TSDf Alt EPA ID:	Not reported
TSDf Alt Name:	Not reported
Waste Code Description:	343 - Unspecified organic liquid mixture
RCRA Code:	D001
Meth Code:	H141 - Storage, Bulking, And/Or Transfer Off Site--No Treatment/Reovery (H010-H129) Or (H131-H135)
Quantity Tons:	0.0175
Waste Quantity:	35
Quantity Unit:	P
Additional Code 1:	Not reported
Additional Code 2:	Not reported
Additional Code 3:	Not reported
Additional Code 4:	Not reported
Additional Code 5:	Not reported
Shipment Date:	20111214
Creation Date:	Not reported
Receipt Date:	Not reported
Manifest ID:	000456083WAS
Trans EPA ID:	IND058484114
Trans Name:	HERITAGE TRANSPORT LLC
Trans 2 EPA ID:	Not reported
Trans 2 Name:	Not reported
TSDf EPA ID:	MOD981505555
Trans Name:	HERITAGE ENVIRONMENTAL SERVICES
TSDf Alt EPA ID:	Not reported
TSDf Alt Name:	Not reported
Waste Code Description:	343 - Unspecified organic liquid mixture
RCRA Code:	Not reported
Meth Code:	H141 - Storage, Bulking, And/Or Transfer Off Site--No Treatment/Reovery (H010-H129) Or (H131-H135)
Quantity Tons:	0.25
Waste Quantity:	500
Quantity Unit:	P
Additional Code 1:	Not reported
Additional Code 2:	Not reported
Additional Code 3:	Not reported
Additional Code 4:	Not reported
Additional Code 5:	Not reported
Shipment Date:	20111121
Creation Date:	2/15/2012 20:30:28
Receipt Date:	20111121
Manifest ID:	008385026JJK

Map ID
Direction
Distance
Elevation

MAP FINDINGS

Site

Database(s)

EDR ID Number
EPA ID Number

UPS FREIGHT (Continued)

1004675631

Trans EPA ID:	CAD982413262
Trans Name:	EVERGREEN ENVIRONMENTAL SERVICES
Trans 2 EPA ID:	Not reported
Trans 2 Name:	Not reported
TSDf EPA ID:	CAD981696420
Trans Name:	EVERGREEN ENVIRONMENTAL SVCS
TSDf Alt EPA ID:	Not reported
TSDf Alt Name:	Not reported
Waste Code Description:	352 - Other organic solids
RCRA Code:	Not reported
Meth Code:	H141 - Storage, Bulking, And/Or Transfer Off Site--No Treatment/Reovery (H010-H129) Or (H131-H135)
Quantity Tons:	0.0375
Waste Quantity:	75
Quantity Unit:	P
Additional Code 1:	Not reported
Additional Code 2:	Not reported
Additional Code 3:	Not reported
Additional Code 4:	Not reported
Additional Code 5:	Not reported
Shipment Date:	20111110
Creation Date:	4/25/2012 20:30:29
Receipt Date:	20111210
Manifest ID:	000441775WAS
Trans EPA ID:	IND058484114
Trans Name:	HERITAGE TRANSPORT LLC
Trans 2 EPA ID:	Not reported
Trans 2 Name:	Not reported
TSDf EPA ID:	OHD980613541
Trans Name:	HERITAGE-WTI INC
TSDf Alt EPA ID:	Not reported
TSDf Alt Name:	Not reported
Waste Code Description:	352 - Other organic solids
RCRA Code:	Not reported
Meth Code:	H040 - Incineration--Thermal Destruction Other Than Use As A Fuel
Quantity Tons:	0.2075
Waste Quantity:	415
Quantity Unit:	P
Additional Code 1:	Not reported
Additional Code 2:	Not reported
Additional Code 3:	Not reported
Additional Code 4:	Not reported
Additional Code 5:	Not reported
Shipment Date:	20111110
Creation Date:	4/13/2012 20:30:11
Receipt Date:	20111122
Manifest ID:	000441774WAS
Trans EPA ID:	IND058484114
Trans Name:	HERITAGE TRANSPORT LLC
Trans 2 EPA ID:	Not reported
Trans 2 Name:	Not reported
TSDf EPA ID:	MOD981505555
Trans Name:	HERITAGE ENVIRONMENTAL SERVICES
TSDf Alt EPA ID:	Not reported
TSDf Alt Name:	Not reported

Map ID
Direction
Distance
Elevation

MAP FINDINGS

Site

Database(s)

EDR ID Number
EPA ID Number

UPS FREIGHT (Continued)

1004675631

Waste Code Description: 181 - Other inorganic solid waste Organics
RCRA Code: Not reported
Meth Code: H141 - Storage, Bulking, And/Or Transfer Off Site--No Treatment/Reovery (H010-H129) Or (H131-H135)
Quantity Tons: 0.0195
Waste Quantity: 39
Quantity Unit: P
Additional Code 1: Not reported
Additional Code 2: Not reported
Additional Code 3: Not reported
Additional Code 4: Not reported
Additional Code 5: Not reported

Shipment Date: 20111110
Creation Date: 4/13/2012 20:30:11
Receipt Date: 20111122
Manifest ID: 000441774WAS
Trans EPA ID: IND058484114
Trans Name: HERITAGE TRANSPORT LLC
Trans 2 EPA ID: Not reported
Trans 2 Name: Not reported
TSDf EPA ID: MOD981505555
Trans Name: HERITAGE ENVIRONMENTAL SERVICES
TSDf Alt EPA ID: Not reported
TSDf Alt Name: Not reported
Waste Code Description: 343 - Unspecified organic liquid mixture
RCRA Code: Not reported
Meth Code: H141 - Storage, Bulking, And/Or Transfer Off Site--No Treatment/Reovery (H010-H129) Or (H131-H135)

Quantity Tons: 0.017
Waste Quantity: 34
Quantity Unit: P
Additional Code 1: Not reported
Additional Code 2: Not reported
Additional Code 3: Not reported
Additional Code 4: Not reported
Additional Code 5: Not reported

Additional Info:

Year: 2017
Gen EPA ID: CAR000075358

Shipment Date: 20171127
Creation Date: 7/6/2018 18:30:51
Receipt Date: 20171201
Manifest ID: 000857371WAS
Trans EPA ID: IND058484114
Trans Name: HERITAGE TRANSPORT LLC-TS SIGNAL HILL
Trans 2 EPA ID: Not reported
Trans 2 Name: Not reported
TSDf EPA ID: AZD081705402
Trans Name: HERITAGE ENVIRONMENTAL SERVICES
TSDf Alt EPA ID: Not reported
TSDf Alt Name: Not reported
Waste Code Description: 181 - Other inorganic solid waste Organics
RCRA Code: Not reported
Meth Code: H141 - Storage, Bulking, And/Or Transfer Off Site--No

Map ID
Direction
Distance
Elevation

MAP FINDINGS

Site

Database(s)

EDR ID Number
EPA ID Number

UPS FREIGHT (Continued)

1004675631

Quantity Tons:	Treatment/Reovery (H010-H129) Or (H131-H135)
Waste Quantity:	0.175
Quantity Unit:	350
Additional Code 1:	P
Additional Code 2:	Not reported
Additional Code 3:	Not reported
Additional Code 4:	Not reported
Additional Code 5:	Not reported
Shipment Date:	20171114
Creation Date:	7/6/2018 18:30:51
Receipt Date:	20171129
Manifest ID:	000853180WAS
Trans EPA ID:	IND058484114
Trans Name:	HERITAGE TRANSPORT LLC-TS SIGNAL HILL
Trans 2 EPA ID:	AZR000516211
Trans 2 Name:	SALT RIVER EXTRACTION
TSDf EPA ID:	AZD081705402
Trans Name:	HERITAGE ENVIRONMENTAL SERVICES
TSDf Alt EPA ID:	Not reported
TSDf Alt Name:	Not reported
Waste Code Description:	135 - Unspecified aqueous solution
RCRA Code:	Not reported
Meth Code:	H141 - Storage, Bulking, And/Or Transfer Off Site--No Treatment/Reovery (H010-H129) Or (H131-H135)
Quantity Tons:	0.175
Waste Quantity:	350
Quantity Unit:	P
Additional Code 1:	Not reported
Additional Code 2:	Not reported
Additional Code 3:	Not reported
Additional Code 4:	Not reported
Additional Code 5:	Not reported
Shipment Date:	20171114
Creation Date:	9/27/2018 18:30:17
Receipt Date:	Not reported
Manifest ID:	000853179WAS
Trans EPA ID:	IND058484114
Trans Name:	HERITAGE TRANSPORT LLC-TS SIGNAL HILL
Trans 2 EPA ID:	AZR000516211
Trans 2 Name:	SALT RIVER EXTRACTION
TSDf EPA ID:	OHD980613541
Trans Name:	HERITAGE THERMAL SERVICES INC
TSDf Alt EPA ID:	Not reported
TSDf Alt Name:	Not reported
Waste Code Description:	181 - Other inorganic solid waste Organics
RCRA Code:	Not reported
Meth Code:	H040 - Incineration--Thermal Destruction Other Than Use As A Fuel
Quantity Tons:	0.155
Waste Quantity:	310
Quantity Unit:	P
Additional Code 1:	Not reported
Additional Code 2:	Not reported
Additional Code 3:	Not reported
Additional Code 4:	Not reported

Map ID
Direction
Distance
Elevation

MAP FINDINGS

Site

Database(s)

EDR ID Number
EPA ID Number

UPS FREIGHT (Continued)

1004675631

Additional Code 5:	Not reported
Shipment Date:	20171114
Creation Date:	9/27/2018 18:30:17
Receipt Date:	Not reported
Manifest ID:	000853179WAS
Trans EPA ID:	IND058484114
Trans Name:	HERITAGE TRANSPORT LLC-TS SIGNAL HILL
Trans 2 EPA ID:	AZR000516211
Trans 2 Name:	SALT RIVER EXTRACTION
TSDf EPA ID:	OHD980613541
Trans Name:	HERITAGE THERMAL SERVICES INC
TSDf Alt EPA ID:	Not reported
TSDf Alt Name:	Not reported
Waste Code Description:	135 - Unspecified aqueous solution
RCRA Code:	D001
Meth Code:	H040 - Incineration--Thermal Destruction Other Than Use As A Fuel
Quantity Tons:	0.0545
Waste Quantity:	109
Quantity Unit:	P
Additional Code 1:	Not reported
Additional Code 2:	Not reported
Additional Code 3:	Not reported
Additional Code 4:	Not reported
Additional Code 5:	Not reported
Shipment Date:	20171101
Creation Date:	7/13/2018 18:30:08
Receipt Date:	20171208
Manifest ID:	000849997WAS
Trans EPA ID:	IND058484114
Trans Name:	HERITAGE TRANSPORT LLC-TS SIGNAL HILL
Trans 2 EPA ID:	Not reported
Trans 2 Name:	Not reported
TSDf EPA ID:	OHD980613541
Trans Name:	HERITAGE THERMAL SERVICES INC
TSDf Alt EPA ID:	Not reported
TSDf Alt Name:	Not reported
Waste Code Description:	135 - Unspecified aqueous solution
RCRA Code:	Not reported
Meth Code:	H040 - Incineration--Thermal Destruction Other Than Use As A Fuel
Quantity Tons:	0.0275
Waste Quantity:	55
Quantity Unit:	P
Additional Code 1:	Not reported
Additional Code 2:	Not reported
Additional Code 3:	Not reported
Additional Code 4:	Not reported
Additional Code 5:	Not reported
Shipment Date:	20170919
Creation Date:	7/6/2018 18:30:59
Receipt Date:	20170922
Manifest ID:	000847705WAS
Trans EPA ID:	IND058484114
Trans Name:	HERITAGE TRANSPORT LLC-TS SIGNAL HILL
Trans 2 EPA ID:	Not reported

Map ID
Direction
Distance
Elevation

MAP FINDINGS

Site

Database(s)

EDR ID Number
EPA ID Number

UPS FREIGHT (Continued)

1004675631

Trans 2 Name:	Not reported
TSDf EPA ID:	AZD081705402
Trans Name:	HERITAGE ENVIRONMENTAL SERVICES
TSDf Alt EPA ID:	Not reported
TSDf Alt Name:	Not reported
Waste Code Description:	343 - Unspecified organic liquid mixture
RCRA Code:	D001
Meth Code:	H141 - Storage, Bulking, And/Or Transfer Off Site--No Treatment/Reovery (H010-H129) Or (H131-H135)
Quantity Tons:	0.0175
Waste Quantity:	35
Quantity Unit:	P
Additional Code 1:	Not reported
Additional Code 2:	Not reported
Additional Code 3:	Not reported
Additional Code 4:	Not reported
Additional Code 5:	Not reported
Shipment Date:	20170919
Creation Date:	7/13/2018 18:30:08
Receipt Date:	20171017
Manifest ID:	000847704WAS
Trans EPA ID:	IND058484114
Trans Name:	HERITAGE TRANSPORT LLC-TS SIGNAL HILL
Trans 2 EPA ID:	Not reported
Trans 2 Name:	Not reported
TSDf EPA ID:	OHD980613541
Trans Name:	HERITAGE THERMAL SERVICES INC
TSDf Alt EPA ID:	Not reported
TSDf Alt Name:	Not reported
Waste Code Description:	352 - Other organic solids
RCRA Code:	Not reported
Meth Code:	H040 - Incineration--Thermal Destruction Other Than Use As A Fuel
Quantity Tons:	0.155
Waste Quantity:	310
Quantity Unit:	P
Additional Code 1:	Not reported
Additional Code 2:	Not reported
Additional Code 3:	Not reported
Additional Code 4:	Not reported
Additional Code 5:	Not reported
Shipment Date:	20170908
Creation Date:	7/6/2018 18:30:59
Receipt Date:	20170915
Manifest ID:	000817901WAS
Trans EPA ID:	IND058484114
Trans Name:	HERITAGE TRANSPORT LLC-TS SIGNAL HILL
Trans 2 EPA ID:	CAR000243600
Trans 2 Name:	ACUMEN ENVIRONMENTAL LLC
TSDf EPA ID:	AZD081705402
Trans Name:	HERITAGE ENVIRONMENTAL SERVICES
TSDf Alt EPA ID:	Not reported
TSDf Alt Name:	Not reported
Waste Code Description:	135 - Unspecified aqueous solution
RCRA Code:	D002
Meth Code:	H141 - Storage, Bulking, And/Or Transfer Off Site--No

Map ID
Direction
Distance
Elevation

MAP FINDINGS

Site

Database(s)

EDR ID Number
EPA ID Number

UPS FREIGHT (Continued)

1004675631

Quantity Tons:	Treatment/Reovery (H010-H129) Or (H131-H135) 0.1
Waste Quantity:	200
Quantity Unit:	P
Additional Code 1:	Not reported
Additional Code 2:	Not reported
Additional Code 3:	Not reported
Additional Code 4:	Not reported
Additional Code 5:	Not reported
Shipment Date:	20170828
Creation Date:	7/30/2018 18:30:10
Receipt Date:	20170905
Manifest ID:	017731145JJK
Trans EPA ID:	CAD028277036
Trans Name:	ASBURY ENVIRONMENTAL SERVICES
Trans 2 EPA ID:	CAR000175422
Trans 2 Name:	WORLDWIDE RECOVERY SYSTEM INC
TSDf EPA ID:	AZR000515924
Trans Name:	YUMA YES LLC
TSDf Alt EPA ID:	Not reported
TSDf Alt Name:	Not reported
Waste Code Description:	352 - Other organic solids
RCRA Code:	Not reported
Meth Code:	H141 - Storage, Bulking, And/Or Transfer Off Site--No Treatment/Reovery (H010-H129) Or (H131-H135)
Quantity Tons:	0.0375
Waste Quantity:	75
Quantity Unit:	P
Additional Code 1:	Not reported
Additional Code 2:	Not reported
Additional Code 3:	Not reported
Additional Code 4:	Not reported
Additional Code 5:	Not reported
Shipment Date:	20170824
Creation Date:	7/6/2018 18:30:59
Receipt Date:	20170905
Manifest ID:	000600387WAS
Trans EPA ID:	IND058484114
Trans Name:	HERITAGE TRANSPORT LLC- TS SIGNAL HILL
Trans 2 EPA ID:	CAR000243600
Trans 2 Name:	ACOMEN ENVIRONMENTAL
TSDf EPA ID:	AZD081705402
Trans Name:	HERITAGE ENVIRONMENTAL SERVICES
TSDf Alt EPA ID:	Not reported
TSDf Alt Name:	Not reported
Waste Code Description:	181 - Other inorganic solid waste Organics
RCRA Code:	Not reported
Meth Code:	H141 - Storage, Bulking, And/Or Transfer Off Site--No Treatment/Reovery (H010-H129) Or (H131-H135)
Quantity Tons:	0.05
Waste Quantity:	100
Quantity Unit:	P
Additional Code 1:	Not reported
Additional Code 2:	Not reported
Additional Code 3:	Not reported

Map ID
Direction
Distance
Elevation

MAP FINDINGS

Site

Database(s)

EDR ID Number
EPA ID Number

UPS FREIGHT (Continued)

1004675631

Additional Code 4: Not reported
Additional Code 5: Not reported

Additional Info:

Year: 2000
Gen EPA ID: CAR000075358

Shipment Date: 20001027
Creation Date: 12/13/2000 0:00:00
Receipt Date: 20001027
Manifest ID: 20292428
Trans EPA ID: SCR000075150
Trans Name: Not reported
Trans 2 EPA ID: Not reported
Trans 2 Name: Not reported
TSDf EPA ID: CAT000613893
Trans Name: Not reported
TSDf Alt EPA ID: CAT000613893
TSDf Alt Name: Not reported
Waste Code Description: 134 - Aqueous solution with <10% total organic residues
RCRA Code: D039
Meth Code: H01 - Transfer Station
Quantity Tons: 0.2982
Waste Quantity: 71
Quantity Unit: G
Additional Code 1: Not reported
Additional Code 2: Not reported
Additional Code 3: Not reported
Additional Code 4: Not reported
Additional Code 5: Not reported

Shipment Date: 20000808
Creation Date: 9/25/2000 0:00:00
Receipt Date: 20000808
Manifest ID: 20197337
Trans EPA ID: SCR000075150
Trans Name: Not reported
Trans 2 EPA ID: Not reported
Trans 2 Name: Not reported
TSDf EPA ID: CAT000613893
Trans Name: Not reported
TSDf Alt EPA ID: CAT000613893
TSDf Alt Name: Not reported
Waste Code Description: 134 - Aqueous solution with <10% total organic residues
RCRA Code: D039
Meth Code: H01 - Transfer Station
Quantity Tons: 0.21
Waste Quantity: 50
Quantity Unit: G
Additional Code 1: Not reported
Additional Code 2: Not reported
Additional Code 3: Not reported
Additional Code 4: Not reported
Additional Code 5: Not reported

Shipment Date: 20000721
Creation Date: 10/23/2000 0:00:00

Map ID
Direction
Distance
Elevation

MAP FINDINGS

Site

Database(s)

EDR ID Number
EPA ID Number

UPS FREIGHT (Continued)

1004675631

Receipt Date: 20000725
Manifest ID: 99659938
Trans EPA ID: SCR000075150
Trans Name: Not reported
Trans 2 EPA ID: SCR000074591
Trans 2 Name: Not reported
TSDF EPA ID: CAD050806850
Trans Name: Not reported
TSDF Alt EPA ID: CAD050806850
TSDF Alt Name: Not reported
Waste Code Description: 212 - Oxygenated solvents (acetone, butanol, ethyl acetate, etc.
RCRA Code: D001
Meth Code: H01 - Transfer Station
Quantity Tons: 0.016
Waste Quantity: 32
Quantity Unit: P
Additional Code 1: Not reported
Additional Code 2: Not reported
Additional Code 3: Not reported
Additional Code 4: Not reported
Additional Code 5: Not reported

Shipment Date: 20000712
Creation Date: 8/28/2000 0:00:00
Receipt Date: 20000712
Manifest ID: 20180832
Trans EPA ID: SCR000075150
Trans Name: Not reported
Trans 2 EPA ID: Not reported
Trans 2 Name: Not reported
TSDF EPA ID: CAT000613893
Trans Name: Not reported
TSDF Alt EPA ID: CAT000613893
TSDF Alt Name: Not reported
Waste Code Description: 134 - Aqueous solution with <10% total organic residues
RCRA Code: D039
Meth Code: H01 - Transfer Station
Quantity Tons: 0.063
Waste Quantity: 15
Quantity Unit: G
Additional Code 1: Not reported
Additional Code 2: Not reported
Additional Code 3: Not reported
Additional Code 4: Not reported
Additional Code 5: Not reported

Additional Info:

Year: 2005
Gen EPA ID: CAR000075358

Shipment Date: 20050831
Creation Date: 4/13/2006 18:46:51
Receipt Date: 20050901
Manifest ID: 23687562
Trans EPA ID: TXR000050930
Trans Name: SAFETY-KLEEN SYSTEMS INC
Trans 2 EPA ID: Not reported

Map ID
Direction
Distance
Elevation

MAP FINDINGS

Site

Database(s)

EDR ID Number
EPA ID Number

UPS FREIGHT (Continued)

1004675631

Trans 2 Name: Not reported
TSDf EPA ID: CAT000613893
Trans Name: SAFETY-KLEEN SYSTEMS INC
TSDf Alt EPA ID: CAT000613893
TSDf Alt Name: Not reported
Waste Code Description: 134 - Aqueous solution with <10% total organic residues
RCRA Code: Not reported
Meth Code: H01 - Transfer Station
Quantity Tons: 0.084
Waste Quantity: 20
Quantity Unit: G
Additional Code 1: Not reported
Additional Code 2: Not reported
Additional Code 3: Not reported
Additional Code 4: Not reported
Additional Code 5: Not reported

Shipment Date: 20050822
Creation Date: 4/13/2006 18:45:56
Receipt Date: 20050823
Manifest ID: 24348266
Trans EPA ID: TXR000050930
Trans Name: SAFETY-KLEEN SYSTEMS INC
Trans 2 EPA ID: Not reported
Trans 2 Name: Not reported
TSDf EPA ID: CAT080013352
Trans Name: DEMENNO / KERDOON
TSDf Alt EPA ID: CAT080013352
TSDf Alt Name: Not reported
Waste Code Description: 222 - Oil/water separation sludge
RCRA Code: Not reported
Meth Code: R01 - Recycler
Quantity Tons: 3.336
Waste Quantity: 800
Quantity Unit: G
Additional Code 1: Not reported
Additional Code 2: Not reported
Additional Code 3: Not reported
Additional Code 4: Not reported
Additional Code 5: Not reported

Shipment Date: 20050714
Creation Date: 10/11/2005 18:31:29
Receipt Date: 20050716
Manifest ID: 24503481
Trans EPA ID: TXR000050930
Trans Name: SAFETY-KLEEN SYSTEMS INC
Trans 2 EPA ID: Not reported
Trans 2 Name: Not reported
TSDf EPA ID: CAT000613893
Trans Name: SAFETY-KLEEN SYSTEMS INC
TSDf Alt EPA ID: CAT000613893
TSDf Alt Name: Not reported
Waste Code Description: 134 - Aqueous solution with <10% total organic residues
RCRA Code: Not reported
Meth Code: H01 - Transfer Station
Quantity Tons: 0.084

Map ID
Direction
Distance
Elevation

MAP FINDINGS

Site

Database(s)

EDR ID Number
EPA ID Number

UPS FREIGHT (Continued)

1004675631

Waste Quantity:	20
Quantity Unit:	G
Additional Code 1:	Not reported
Additional Code 2:	Not reported
Additional Code 3:	Not reported
Additional Code 4:	Not reported
Additional Code 5:	Not reported
Shipment Date:	20050526
Creation Date:	8/17/2005 18:31:07
Receipt Date:	20050527
Manifest ID:	24495520
Trans EPA ID:	TXR000050930
Trans Name:	SAFETY-KLEEN SYSTEMS INC
Trans 2 EPA ID:	Not reported
Trans 2 Name:	Not reported
TSDf EPA ID:	CAT000613893
Trans Name:	SAFETY-KLEEN SYSTEMS INC
TSDf Alt EPA ID:	CAT000613893
TSDf Alt Name:	Not reported
Waste Code Description:	134 - Aqueous solution with <10% total organic residues
RCRA Code:	Not reported
Meth Code:	H01 - Transfer Station
Quantity Tons:	0.0966
Waste Quantity:	23
Quantity Unit:	G
Additional Code 1:	Not reported
Additional Code 2:	Not reported
Additional Code 3:	Not reported
Additional Code 4:	Not reported
Additional Code 5:	Not reported
Shipment Date:	20050328
Creation Date:	6/1/2005 18:31:04
Receipt Date:	20050329
Manifest ID:	23668518
Trans EPA ID:	TXR000050930
Trans Name:	SAFETY-KLEEN SYSTEMS INC
Trans 2 EPA ID:	Not reported
Trans 2 Name:	Not reported
TSDf EPA ID:	CAT000613893
Trans Name:	SAFETY-KLEEN SYSTEMS INC
TSDf Alt EPA ID:	CAT000613893
TSDf Alt Name:	Not reported
Waste Code Description:	134 - Aqueous solution with <10% total organic residues
RCRA Code:	Not reported
Meth Code:	H01 - Transfer Station
Quantity Tons:	0.0462
Waste Quantity:	11
Quantity Unit:	G
Additional Code 1:	Not reported
Additional Code 2:	Not reported
Additional Code 3:	Not reported
Additional Code 4:	Not reported
Additional Code 5:	Not reported
Shipment Date:	20050202

Map ID
Direction
Distance
Elevation

MAP FINDINGS

Site

Database(s)

EDR ID Number
EPA ID Number

UPS FREIGHT (Continued)

1004675631

Creation Date: 3/2/2007 18:30:13
Receipt Date: 20050205
Manifest ID: 23660690
Trans EPA ID: TXR000050930
Trans Name: SAFETY-KLEEN SYSTEMS INC
Trans 2 EPA ID: Not reported
Trans 2 Name: Not reported
TSDf EPA ID: CAT000613893
Trans Name: SAFETY-KLEEN SYSTEMS INC
TSDf Alt EPA ID: CAT000613893
TSDf Alt Name: Not reported
Waste Code Description: 134 - Aqueous solution with <10% total organic residues
RCRA Code: Not reported
Meth Code: H01 - Transfer Station
Quantity Tons: 0.2562
Waste Quantity: 61
Quantity Unit: G
Additional Code 1: Not reported
Additional Code 2: Not reported
Additional Code 3: Not reported
Additional Code 4: Not reported
Additional Code 5: Not reported

Additional Info:

Year: 2009
Gen EPA ID: CAR000075358

Shipment Date: 20091209
Creation Date: 6/29/2010 18:30:39
Receipt Date: 20091217
Manifest ID: 000284218WAS
Trans EPA ID: IND058484114
Trans Name: HERITAGE TRANSPORT LLC
Trans 2 EPA ID: Not reported
Trans 2 Name: Not reported
TSDf EPA ID: MOD981505555
Trans Name: HERITAGE ENVIRONMENTAL SERVICES LLC
TSDf Alt EPA ID: Not reported
TSDf Alt Name: Not reported
Waste Code Description: 343 - Unspecified organic liquid mixture
RCRA Code: Not reported
Meth Code: H141 - Storage, Bulking, And/Or Transfer Off Site--No Treatment/Reovery (H010-H129) Or (H131-H135)
Quantity Tons: 0.0175
Waste Quantity: 35
Quantity Unit: P
Additional Code 1: Not reported
Additional Code 2: Not reported
Additional Code 3: Not reported
Additional Code 4: Not reported
Additional Code 5: Not reported

Shipment Date: 20091209
Creation Date: 6/29/2010 18:30:39
Receipt Date: 20091217
Manifest ID: 000284218WAS
Trans EPA ID: IND058484114

Map ID
Direction
Distance
Elevation

MAP FINDINGS

Site

Database(s)

EDR ID Number
EPA ID Number

UPS FREIGHT (Continued)

1004675631

Trans Name:	HERITAGE TRANSPORT LLC
Trans 2 EPA ID:	Not reported
Trans 2 Name:	Not reported
TSDf EPA ID:	MOD981505555
Trans Name:	HERITAGE ENVIRONMENTAL SERVICES LLC
TSDf Alt EPA ID:	Not reported
TSDf Alt Name:	Not reported
Waste Code Description:	352 - Other organic solids
RCRA Code:	Not reported
Meth Code:	H141 - Storage, Bulking, And/Or Transfer Off Site--No Treatment/Reovery (H010-H129) Or (H131-H135)
Quantity Tons:	0.0625
Waste Quantity:	125
Quantity Unit:	P
Additional Code 1:	Not reported
Additional Code 2:	Not reported
Additional Code 3:	Not reported
Additional Code 4:	Not reported
Additional Code 5:	Not reported
Shipment Date:	20091209
Creation Date:	6/29/2010 18:30:39
Receipt Date:	20091217
Manifest ID:	000284218WAS
Trans EPA ID:	IND058484114
Trans Name:	HERITAGE TRANSPORT LLC
Trans 2 EPA ID:	Not reported
Trans 2 Name:	Not reported
TSDf EPA ID:	MOD981505555
Trans Name:	HERITAGE ENVIRONMENTAL SERVICES LLC
TSDf Alt EPA ID:	Not reported
TSDf Alt Name:	Not reported
Waste Code Description:	343 - Unspecified organic liquid mixture
RCRA Code:	D001
Meth Code:	H061 - Fuel Blending Prior To Energy Recovery At Another Site
Quantity Tons:	0.173
Waste Quantity:	346
Quantity Unit:	P
Additional Code 1:	Not reported
Additional Code 2:	Not reported
Additional Code 3:	Not reported
Additional Code 4:	Not reported
Additional Code 5:	Not reported
Shipment Date:	20091120
Creation Date:	5/20/2010 18:30:33
Receipt Date:	20091125
Manifest ID:	000283834WAS
Trans EPA ID:	IND058484114
Trans Name:	HERITAGE TRANSPORT LLC
Trans 2 EPA ID:	Not reported
Trans 2 Name:	Not reported
TSDf EPA ID:	MOD981505555
Trans Name:	HERITAGE ENVIRONMENTAL SERVICES LLC
TSDf Alt EPA ID:	Not reported
TSDf Alt Name:	Not reported
Waste Code Description:	343 - Unspecified organic liquid mixture

Map ID
Direction
Distance
Elevation

MAP FINDINGS

Site

Database(s)

EDR ID Number
EPA ID Number

UPS FREIGHT (Continued)

1004675631

RCRA Code: D001
Meth Code: H141 - Storage, Bulking, And/Or Transfer Off Site--No Treatment/Reovery (H010-H129) Or (H131-H135)

Quantity Tons: 0.065
Waste Quantity: 130
Quantity Unit: P
Additional Code 1: Not reported
Additional Code 2: Not reported
Additional Code 3: Not reported
Additional Code 4: Not reported
Additional Code 5: Not reported

Shipment Date: 20091007
Creation Date: 4/12/2010 18:30:32
Receipt Date: 20091016
Manifest ID: 000280150WAS
Trans EPA ID: IND058484114
Trans Name: HERITAGE TRANSPORT LLC
Trans 2 EPA ID: Not reported
Trans 2 Name: Not reported
TSDf EPA ID: MOD981505555
Trans Name: HERITAGE ENVIRONMENTAL SERVICES LLC
TSDf Alt EPA ID: Not reported
TSDf Alt Name: Not reported
Waste Code Description: 343 - Unspecified organic liquid mixture
RCRA Code: D001
Meth Code: H141 - Storage, Bulking, And/Or Transfer Off Site--No Treatment/Reovery (H010-H129) Or (H131-H135)

Quantity Tons: 0.055
Waste Quantity: 110
Quantity Unit: P
Additional Code 1: Not reported
Additional Code 2: Not reported
Additional Code 3: Not reported
Additional Code 4: Not reported
Additional Code 5: Not reported

Shipment Date: 20091007
Creation Date: 4/12/2010 18:30:32
Receipt Date: 20091016
Manifest ID: 000280150WAS
Trans EPA ID: IND058484114
Trans Name: HERITAGE TRANSPORT LLC
Trans 2 EPA ID: Not reported
Trans 2 Name: Not reported
TSDf EPA ID: MOD981505555
Trans Name: HERITAGE ENVIRONMENTAL SERVICES LLC
TSDf Alt EPA ID: Not reported
TSDf Alt Name: Not reported
Waste Code Description: 343 - Unspecified organic liquid mixture
RCRA Code: Not reported
Meth Code: H141 - Storage, Bulking, And/Or Transfer Off Site--No Treatment/Reovery (H010-H129) Or (H131-H135)

Quantity Tons: 0.0625
Waste Quantity: 125
Quantity Unit: P
Additional Code 1: Not reported

Map ID
Direction
Distance
Elevation

MAP FINDINGS

Site

Database(s)

EDR ID Number
EPA ID Number

UPS FREIGHT (Continued)

1004675631

Additional Code 2:	Not reported
Additional Code 3:	Not reported
Additional Code 4:	Not reported
Additional Code 5:	Not reported
Shipment Date:	20091007
Creation Date:	4/12/2010 18:30:32
Receipt Date:	20091016
Manifest ID:	000280150WAS
Trans EPA ID:	IND058484114
Trans Name:	HERITAGE TRANSPORT LLC
Trans 2 EPA ID:	Not reported
Trans 2 Name:	Not reported
TSDf EPA ID:	MOD981505555
Trans Name:	HERITAGE ENVIRONMENTAL SERVICES LLC
TSDf Alt EPA ID:	Not reported
TSDf Alt Name:	Not reported
Waste Code Description:	352 - Other organic solids
RCRA Code:	D005
Meth Code:	H141 - Storage, Bulking, And/Or Transfer Off Site--No Treatment/Reovery (H010-H129) Or (H131-H135)
Quantity Tons:	0.017
Waste Quantity:	34
Quantity Unit:	P
Additional Code 1:	Not reported
Additional Code 2:	Not reported
Additional Code 3:	Not reported
Additional Code 4:	Not reported
Additional Code 5:	Not reported
Shipment Date:	20091007
Creation Date:	4/12/2010 18:30:32
Receipt Date:	20091016
Manifest ID:	000280150WAS
Trans EPA ID:	IND058484114
Trans Name:	HERITAGE TRANSPORT LLC
Trans 2 EPA ID:	Not reported
Trans 2 Name:	Not reported
TSDf EPA ID:	MOD981505555
Trans Name:	HERITAGE ENVIRONMENTAL SERVICES LLC
TSDf Alt EPA ID:	Not reported
TSDf Alt Name:	Not reported
Waste Code Description:	213 - Hydrocarbon solvents (benzene, hexane, Stoddard, etc.
RCRA Code:	D001
Meth Code:	H061 - Fuel Blending Prior To Energy Recovery At Another Site
Quantity Tons:	0.047
Waste Quantity:	94
Quantity Unit:	P
Additional Code 1:	Not reported
Additional Code 2:	Not reported
Additional Code 3:	Not reported
Additional Code 4:	Not reported
Additional Code 5:	Not reported
Shipment Date:	20090918
Creation Date:	3/5/2010 18:31:00
Receipt Date:	20090924

Map ID
Direction
Distance
Elevation

MAP FINDINGS

Site

Database(s)

EDR ID Number
EPA ID Number

UPS FREIGHT (Continued)

1004675631

Manifest ID: 000211212WAS
Trans EPA ID: IND058484114
Trans Name: HERITAGE TRANSPORT LLC
Trans 2 EPA ID: Not reported
Trans 2 Name: Not reported
TSDf EPA ID: MOD981505555
Trans Name: HERITAGE ENVIRONMENTAL SERVICES LLC
TSDf Alt EPA ID: Not reported
TSDf Alt Name: Not reported
Waste Code Description: 343 - Unspecified organic liquid mixture
RCRA Code: D001
Meth Code: H141 - Storage, Bulking, And/Or Transfer Off Site--No Treatment/Reovery (H010-H129) Or (H131-H135)
Quantity Tons: 0.0125
Waste Quantity: 25
Quantity Unit: P
Additional Code 1: Not reported
Additional Code 2: Not reported
Additional Code 3: Not reported
Additional Code 4: Not reported
Additional Code 5: Not reported

Shipment Date: 20090918
Creation Date: 3/5/2010 18:31:00
Receipt Date: 20090924
Manifest ID: 000211212WAS
Trans EPA ID: IND058484114
Trans Name: HERITAGE TRANSPORT LLC
Trans 2 EPA ID: Not reported
Trans 2 Name: Not reported
TSDf EPA ID: MOD981505555
Trans Name: HERITAGE ENVIRONMENTAL SERVICES LLC
TSDf Alt EPA ID: Not reported
TSDf Alt Name: Not reported
Waste Code Description: 343 - Unspecified organic liquid mixture
RCRA Code: D001
Meth Code: H061 - Fuel Blending Prior To Energy Recovery At Another Site
Quantity Tons: 0.2365
Waste Quantity: 473
Quantity Unit: P
Additional Code 1: Not reported
Additional Code 2: Not reported
Additional Code 3: Not reported
Additional Code 4: Not reported
Additional Code 5: Not reported

Additional Info:
Year: 2002
Gen EPA ID: CAR000075358

Shipment Date: 20021210
Creation Date: 3/16/2007 18:30:20
Receipt Date: 20021211
Manifest ID: 22183474
Trans EPA ID: SCR000075150
Trans Name: Not reported
Trans 2 EPA ID: Not reported

Map ID
Direction
Distance
Elevation

MAP FINDINGS

Site

Database(s)

EDR ID Number
EPA ID Number

UPS FREIGHT (Continued)

1004675631

Trans 2 Name: Not reported
TSDf EPA ID: CAT000613893
Trans Name: Not reported
TSDf Alt EPA ID: CAT000613893
TSDf Alt Name: Not reported
Waste Code Description: 134 - Aqueous solution with <10% total organic residues
RCRA Code: Not reported
Meth Code: H01 - Transfer Station
Quantity Tons: 0.0756
Waste Quantity: 18
Quantity Unit: G
Additional Code 1: Not reported
Additional Code 2: Not reported
Additional Code 3: Not reported
Additional Code 4: Not reported
Additional Code 5: Not reported

Shipment Date: 20021015
Creation Date: 2/6/2003 18:31:16
Receipt Date: 20021016
Manifest ID: 22055049
Trans EPA ID: SCR000075150
Trans Name: Not reported
Trans 2 EPA ID: Not reported
Trans 2 Name: Not reported
TSDf EPA ID: CAT000613893
Trans Name: Not reported
TSDf Alt EPA ID: Not reported
TSDf Alt Name: Not reported
Waste Code Description: 134 - Aqueous solution with <10% total organic residues
RCRA Code: Not reported
Meth Code: H01 - Transfer Station
Quantity Tons: 0.1008
Waste Quantity: 24
Quantity Unit: G
Additional Code 1: Not reported
Additional Code 2: Not reported
Additional Code 3: Not reported
Additional Code 4: Not reported
Additional Code 5: Not reported

Shipment Date: 20020821
Creation Date: 3/14/2003 18:31:30
Receipt Date: 20020822
Manifest ID: 21963105
Trans EPA ID: SCR000075150
Trans Name: Not reported
Trans 2 EPA ID: Not reported
Trans 2 Name: Not reported
TSDf EPA ID: CAT000613893
Trans Name: Not reported
TSDf Alt EPA ID: Not reported
TSDf Alt Name: Not reported
Waste Code Description: 134 - Aqueous solution with <10% total organic residues
RCRA Code: Not reported
Meth Code: H01 - Transfer Station
Quantity Tons: 0.1008

Map ID
Direction
Distance
Elevation

MAP FINDINGS

Site

Database(s)

EDR ID Number
EPA ID Number

UPS FREIGHT (Continued)

1004675631

Waste Quantity:	24
Quantity Unit:	G
Additional Code 1:	Not reported
Additional Code 2:	Not reported
Additional Code 3:	Not reported
Additional Code 4:	Not reported
Additional Code 5:	Not reported
Shipment Date:	20020626
Creation Date:	1/14/2003 18:31:21
Receipt Date:	20020627
Manifest ID:	21558655
Trans EPA ID:	SCR000075150
Trans Name:	Not reported
Trans 2 EPA ID:	Not reported
Trans 2 Name:	Not reported
TSDf EPA ID:	CAT000613893
Trans Name:	Not reported
TSDf Alt EPA ID:	Not reported
TSDf Alt Name:	Not reported
Waste Code Description:	134 - Aqueous solution with <10% total organic residues
RCRA Code:	Not reported
Meth Code:	H01 - Transfer Station
Quantity Tons:	0.1176
Waste Quantity:	28
Quantity Unit:	G
Additional Code 1:	Not reported
Additional Code 2:	Not reported
Additional Code 3:	Not reported
Additional Code 4:	Not reported
Additional Code 5:	Not reported
Shipment Date:	20020501
Creation Date:	1/8/2003 18:31:12
Receipt Date:	20020502
Manifest ID:	21558411
Trans EPA ID:	SCR000075150
Trans Name:	Not reported
Trans 2 EPA ID:	Not reported
Trans 2 Name:	Not reported
TSDf EPA ID:	CAT000613893
Trans Name:	Not reported
TSDf Alt EPA ID:	Not reported
TSDf Alt Name:	Not reported
Waste Code Description:	134 - Aqueous solution with <10% total organic residues
RCRA Code:	Not reported
Meth Code:	H01 - Transfer Station
Quantity Tons:	0.0714
Waste Quantity:	17
Quantity Unit:	G
Additional Code 1:	Not reported
Additional Code 2:	Not reported
Additional Code 3:	Not reported
Additional Code 4:	Not reported
Additional Code 5:	Not reported
Shipment Date:	20020306

Map ID
Direction
Distance
Elevation

MAP FINDINGS

Site

Database(s)

EDR ID Number
EPA ID Number

UPS FREIGHT (Continued)

1004675631

Creation Date: 7/29/2002 18:31:50
Receipt Date: 20020307
Manifest ID: 21444927
Trans EPA ID: SCR000075150
Trans Name: Not reported
Trans 2 EPA ID: Not reported
Trans 2 Name: Not reported
TSDf EPA ID: CAT000613893
Trans Name: Not reported
TSDf Alt EPA ID: Not reported
TSDf Alt Name: Not reported
Waste Code Description: 134 - Aqueous solution with <10% total organic residues
RCRA Code: Not reported
Meth Code: H01 - Transfer Station
Quantity Tons: 0.084
Waste Quantity: 20
Quantity Unit: G
Additional Code 1: Not reported
Additional Code 2: Not reported
Additional Code 3: Not reported
Additional Code 4: Not reported
Additional Code 5: Not reported

Additional Info:

Year: 2003
Gen EPA ID: CAR000075358

Shipment Date: 20031111
Creation Date: 8/20/2004 8:27:39
Receipt Date: 20031112
Manifest ID: 22870629
Trans EPA ID: TXR000050930
Trans Name: SAFETY-KLEEN SYSTEMS INC
Trans 2 EPA ID: Not reported
Trans 2 Name: Not reported
TSDf EPA ID: CAT000613893
Trans Name: SAFETY-KLEEN SYSTEMS INC
TSDf Alt EPA ID: CAT000613893
TSDf Alt Name: Not reported
Waste Code Description: 134 - Aqueous solution with <10% total organic residues
RCRA Code: Not reported
Meth Code: H01 - Transfer Station
Quantity Tons: 0.084
Waste Quantity: 20
Quantity Unit: G
Additional Code 1: Not reported
Additional Code 2: Not reported
Additional Code 3: Not reported
Additional Code 4: Not reported
Additional Code 5: Not reported

Shipment Date: 20030915
Creation Date: 8/2/2004 9:36:58
Receipt Date: 20030916
Manifest ID: 22646127
Trans EPA ID: TXR000050930
Trans Name: Not reported

Map ID
Direction
Distance
Elevation

MAP FINDINGS

Site

Database(s)

EDR ID Number
EPA ID Number

UPS FREIGHT (Continued)

1004675631

Trans 2 EPA ID:	Not reported
Trans 2 Name:	Not reported
TSDf EPA ID:	CAT000613893
Trans Name:	Not reported
TSDf Alt EPA ID:	CAT000613893
TSDf Alt Name:	Not reported
Waste Code Description:	134 - Aqueous solution with <10% total organic residues
RCRA Code:	Not reported
Meth Code:	H01 - Transfer Station
Quantity Tons:	0.1134
Waste Quantity:	27
Quantity Unit:	G
Additional Code 1:	Not reported
Additional Code 2:	Not reported
Additional Code 3:	Not reported
Additional Code 4:	Not reported
Additional Code 5:	Not reported
Shipment Date:	20030902
Creation Date:	7/29/2004 7:44:50
Receipt Date:	20030903
Manifest ID:	22387762
Trans EPA ID:	TXR000050930
Trans Name:	Not reported
Trans 2 EPA ID:	Not reported
Trans 2 Name:	Not reported
TSDf EPA ID:	CAT000613893
Trans Name:	Not reported
TSDf Alt EPA ID:	CAT000613893
TSDf Alt Name:	Not reported
Waste Code Description:	212 - Oxygenated solvents (acetone, butanol, ethyl acetate, etc.
RCRA Code:	F005
Meth Code:	H01 - Transfer Station
Quantity Tons:	0.06
Waste Quantity:	120
Quantity Unit:	P
Additional Code 1:	Not reported
Additional Code 2:	Not reported
Additional Code 3:	Not reported
Additional Code 4:	Not reported
Additional Code 5:	Not reported
Shipment Date:	20030820
Creation Date:	5/21/2004 9:24:33
Receipt Date:	Not reported
Manifest ID:	21885710
Trans EPA ID:	CAD072953771
Trans Name:	Not reported
Trans 2 EPA ID:	Not reported
Trans 2 Name:	Not reported
TSDf EPA ID:	CAD008252405
Trans Name:	Not reported
TSDf Alt EPA ID:	Not reported
TSDf Alt Name:	Not reported
Waste Code Description:	461 - Paint sludge
RCRA Code:	D001
Meth Code:	- Not reported

Map ID
Direction
Distance
Elevation

MAP FINDINGS

Site

Database(s)

EDR ID Number
EPA ID Number

UPS FREIGHT (Continued)

1004675631

Quantity Tons:	0.075
Waste Quantity:	150
Quantity Unit:	P
Additional Code 1:	Not reported
Additional Code 2:	Not reported
Additional Code 3:	Not reported
Additional Code 4:	Not reported
Additional Code 5:	Not reported
Shipment Date:	20030820
Creation Date:	7/29/2004 7:46:19
Receipt Date:	20030822
Manifest ID:	21885709
Trans EPA ID:	CAD072953771
Trans Name:	Not reported
Trans 2 EPA ID:	Not reported
Trans 2 Name:	Not reported
TSDF EPA ID:	CAT080033681
Trans Name:	Not reported
TSDF Alt EPA ID:	CAT080033681
TSDF Alt Name:	Not reported
Waste Code Description:	181 - Other inorganic solid waste Organics
RCRA Code:	Not reported
Meth Code:	D80 - Disposal, Land Fill
Quantity Tons:	0.15
Waste Quantity:	300
Quantity Unit:	P
Additional Code 1:	Not reported
Additional Code 2:	Not reported
Additional Code 3:	Not reported
Additional Code 4:	Not reported
Additional Code 5:	Not reported
Shipment Date:	20030820
Creation Date:	7/29/2004 7:46:19
Receipt Date:	20030822
Manifest ID:	21079364
Trans EPA ID:	CAD072953771
Trans Name:	Not reported
Trans 2 EPA ID:	Not reported
Trans 2 Name:	Not reported
TSDF EPA ID:	CAT080033681
Trans Name:	Not reported
TSDF Alt EPA ID:	CAT080033681
TSDF Alt Name:	Not reported
Waste Code Description:	122 - Alkaline solution without metals (pH > 12.5)
RCRA Code:	D002
Meth Code:	R01 - Recycler
Quantity Tons:	0.18765
Waste Quantity:	45
Quantity Unit:	G
Additional Code 1:	Not reported
Additional Code 2:	Not reported
Additional Code 3:	Not reported
Additional Code 4:	Not reported
Additional Code 5:	Not reported

Map ID
Direction
Distance
Elevation

MAP FINDINGS

Site

Database(s)

EDR ID Number
EPA ID Number

UPS FREIGHT (Continued)

1004675631

Shipment Date:	20030820
Creation Date:	7/29/2004 7:43:54
Receipt Date:	20030826
Manifest ID:	99136823
Trans EPA ID:	CAD072953771
Trans Name:	Not reported
Trans 2 EPA ID:	Not reported
Trans 2 Name:	Not reported
TSDf EPA ID:	CAD028409019
Trans Name:	Not reported
TSDf Alt EPA ID:	CAD028409019
TSDf Alt Name:	Not reported
Waste Code Description:	352 - Other organic solids
RCRA Code:	D003
Meth Code:	H01 - Transfer Station
Quantity Tons:	0.0125
Waste Quantity:	25
Quantity Unit:	P
Additional Code 1:	Not reported
Additional Code 2:	Not reported
Additional Code 3:	Not reported
Additional Code 4:	Not reported
Additional Code 5:	Not reported
Shipment Date:	20030820
Creation Date:	7/29/2004 7:46:19
Receipt Date:	20030822
Manifest ID:	21079364
Trans EPA ID:	CAD072953771
Trans Name:	Not reported
Trans 2 EPA ID:	Not reported
Trans 2 Name:	Not reported
TSDf EPA ID:	CAT080033681
Trans Name:	Not reported
TSDf Alt EPA ID:	CAT080033681
TSDf Alt Name:	Not reported
Waste Code Description:	122 - Alkaline solution without metals (pH > 12.5)
RCRA Code:	D002
Meth Code:	R01 - Recycler
Quantity Tons:	0.43785
Waste Quantity:	105
Quantity Unit:	G
Additional Code 1:	Not reported
Additional Code 2:	Not reported
Additional Code 3:	Not reported
Additional Code 4:	Not reported
Additional Code 5:	Not reported
Shipment Date:	20030723
Creation Date:	7/23/2004 9:16:48
Receipt Date:	20030724
Manifest ID:	22325117
Trans EPA ID:	TXR000050930
Trans Name:	Not reported
Trans 2 EPA ID:	Not reported
Trans 2 Name:	Not reported
TSDf EPA ID:	CAT000613893

Map ID
Direction
Distance
Elevation

MAP FINDINGS

Site

Database(s)

EDR ID Number
EPA ID Number

UPS FREIGHT (Continued)

1004675631

Trans Name: Not reported
TSDF Alt EPA ID: CAT000613893
TSDF Alt Name: Not reported
Waste Code Description: 134 - Aqueous solution with <10% total organic residues
RCRA Code: Not reported
Meth Code: H01 - Transfer Station
Quantity Tons: 0.0672
Waste Quantity: 16
Quantity Unit: G
Additional Code 1: Not reported
Additional Code 2: Not reported
Additional Code 3: Not reported
Additional Code 4: Not reported
Additional Code 5: Not reported

Shipment Date: 20030711
Creation Date: 7/26/2004 18:30:41
Receipt Date: 20030717
Manifest ID: 21889731
Trans EPA ID: CAD072953771
Trans Name: Not reported
Trans 2 EPA ID: Not reported
Trans 2 Name: Not reported
TSDF EPA ID: CAD028409019
Trans Name: Not reported
TSDF Alt EPA ID: CAD028409019
TSDF Alt Name: Not reported
Waste Code Description: 122 - Alkaline solution without metals (pH > 12.5)
RCRA Code: D002
Meth Code: H01 - Transfer Station
Quantity Tons: 0.2085
Waste Quantity: 50
Quantity Unit: G
Additional Code 1: Not reported
Additional Code 2: Not reported
Additional Code 3: Not reported
Additional Code 4: Not reported
Additional Code 5: Not reported

Additional Info:

Year: 2014
Gen EPA ID: CAR000075358

Shipment Date: 20141219
Creation Date: 9/22/2015 22:15:09
Receipt Date: 20150108
Manifest ID: 000626217WAS
Trans EPA ID: IND058484114
Trans Name: HERITAGE TRANSPORT LLC-TS SIGNAL HILL
Trans 2 EPA ID: Not reported
Trans 2 Name: Not reported
TSDF EPA ID: AZD081705402
Trans Name: HERITAGE ENVIRONMENTAL SERVICES
TSDF Alt EPA ID: Not reported
TSDF Alt Name: Not reported
Waste Code Description: 343 - Unspecified organic liquid mixture
RCRA Code: Not reported

Map ID
Direction
Distance
Elevation

MAP FINDINGS

Site

Database(s)

EDR ID Number
EPA ID Number

UPS FREIGHT (Continued)

1004675631

Meth Code:	H141 - Storage, Bulking, And/Or Transfer Off Site--No Treatment/Reovery (H010-H129) Or (H131-H135)
Quantity Tons:	0.301
Waste Quantity:	602
Quantity Unit:	P
Additional Code 1:	Not reported
Additional Code 2:	Not reported
Additional Code 3:	Not reported
Additional Code 4:	Not reported
Additional Code 5:	Not reported
Shipment Date:	20141219
Creation Date:	6/25/2015 22:15:19
Receipt Date:	20150119
Manifest ID:	000626216WAS
Trans EPA ID:	IND058484114
Trans Name:	HERITAGE TRANSPORT LLC-TS SIGNAL HILL
Trans 2 EPA ID:	OKD981588791
Trans 2 Name:	TRIAD TRANSPORT
TSDf EPA ID:	OHD980613541
Trans Name:	HERITAGE THERMAL SERVICES INC
TSDf Alt EPA ID:	Not reported
TSDf Alt Name:	Not reported
Waste Code Description:	352 - Other organic solids
RCRA Code:	Not reported
Meth Code:	H040 - Incineration--Thermal Destruction Other Than Use As A Fuel
Quantity Tons:	0.027
Waste Quantity:	54
Quantity Unit:	P
Additional Code 1:	Not reported
Additional Code 2:	Not reported
Additional Code 3:	Not reported
Additional Code 4:	Not reported
Additional Code 5:	Not reported
Shipment Date:	20141126
Creation Date:	Not reported
Receipt Date:	Not reported
Manifest ID:	000633893WAS
Trans EPA ID:	IND058484114
Trans Name:	HERITAGE TRANSPORT LLC-TS SIGNAL HILL
Trans 2 EPA ID:	AZR000512343
Trans 2 Name:	SRE TRANSPORTATION
TSDf EPA ID:	OHD980613541
Trans Name:	HERITAGE THERMAL SERVICES INC
TSDf Alt EPA ID:	Not reported
TSDf Alt Name:	Not reported
Waste Code Description:	343 - Unspecified organic liquid mixture
RCRA Code:	Not reported
Meth Code:	H040 - Incineration--Thermal Destruction Other Than Use As A Fuel
Quantity Tons:	0.0345
Waste Quantity:	69
Quantity Unit:	P
Additional Code 1:	Not reported
Additional Code 2:	Not reported
Additional Code 3:	Not reported
Additional Code 4:	Not reported

Map ID
Direction
Distance
Elevation

MAP FINDINGS

Site

Database(s)

EDR ID Number
EPA ID Number

UPS FREIGHT (Continued)

1004675631

Additional Code 5:	Not reported
Shipment Date:	20141126
Creation Date:	6/25/2015 22:16:11
Receipt Date:	20150108
Manifest ID:	000633893WAS
Trans EPA ID:	IND058484114
Trans Name:	HERITAGE TRANSPORT LLC-TS SIGNAL HILL
Trans 2 EPA ID:	AZR000512343
Trans 2 Name:	SRE TRANSPORTATION
TSDf EPA ID:	OHD980613541
Trans Name:	HERITAGE THERMAL SERVICES INC
TSDf Alt EPA ID:	Not reported
TSDf Alt Name:	Not reported
Waste Code Description:	343 - Unspecified organic liquid mixture
RCRA Code:	Not reported
Meth Code:	H040 - Incineration--Thermal Destruction Other Than Use As A Fuel
Quantity Tons:	0.065
Waste Quantity:	130
Quantity Unit:	P
Additional Code 1:	Not reported
Additional Code 2:	Not reported
Additional Code 3:	Not reported
Additional Code 4:	Not reported
Additional Code 5:	Not reported
Shipment Date:	20141126
Creation Date:	6/25/2015 22:16:11
Receipt Date:	20150108
Manifest ID:	000633893WAS
Trans EPA ID:	IND058484114
Trans Name:	HERITAGE TRANSPORT LLC-TS SIGNAL HILL
Trans 2 EPA ID:	AZR000512343
Trans 2 Name:	SRE TRANSPORTATION
TSDf EPA ID:	OHD980613541
Trans Name:	HERITAGE THERMAL SERVICES INC
TSDf Alt EPA ID:	Not reported
TSDf Alt Name:	Not reported
Waste Code Description:	343 - Unspecified organic liquid mixture
RCRA Code:	D001
Meth Code:	H040 - Incineration--Thermal Destruction Other Than Use As A Fuel
Quantity Tons:	0.009
Waste Quantity:	18
Quantity Unit:	P
Additional Code 1:	Not reported
Additional Code 2:	Not reported
Additional Code 3:	Not reported
Additional Code 4:	Not reported
Additional Code 5:	Not reported
Shipment Date:	20141126
Creation Date:	6/25/2015 22:16:11
Receipt Date:	20150108
Manifest ID:	000633893WAS
Trans EPA ID:	IND058484114
Trans Name:	HERITAGE TRANSPORT LLC-TS SIGNAL HILL
Trans 2 EPA ID:	AZR000512343

Map ID
Direction
Distance
Elevation

MAP FINDINGS

Site

Database(s)

EDR ID Number
EPA ID Number

UPS FREIGHT (Continued)

1004675631

Trans 2 Name: SRE TRANSPORTATION
TSDf EPA ID: OHD980613541
Trans Name: HERITAGE THERMAL SERVICES INC
TSDf Alt EPA ID: Not reported
TSDf Alt Name: Not reported
Waste Code Description: 213 - Hydrocarbon solvents (benzene, hexane, Stoddard, etc.
RCRA Code: D001
Meth Code: H040 - Incineration--Thermal Destruction Other Than Use As A Fuel
Quantity Tons: 0.02
Waste Quantity: 40
Quantity Unit: P
Additional Code 1: Not reported
Additional Code 2: Not reported
Additional Code 3: Not reported
Additional Code 4: Not reported
Additional Code 5: Not reported

Shipment Date: 20141126
Creation Date: 6/25/2015 22:16:11
Receipt Date: 20150108
Manifest ID: 000633893WAS
Trans EPA ID: IND058484114
Trans Name: HERITAGE TRANSPORT LLC-TS SIGNAL HILL
Trans 2 EPA ID: AZR000512343
Trans 2 Name: SRE TRANSPORTATION
TSDf EPA ID: OHD980613541
Trans Name: HERITAGE THERMAL SERVICES INC
TSDf Alt EPA ID: Not reported
TSDf Alt Name: Not reported
Waste Code Description: 352 - Other organic solids
RCRA Code: Not reported
Meth Code: H040 - Incineration--Thermal Destruction Other Than Use As A Fuel
Quantity Tons: 0.106
Waste Quantity: 212
Quantity Unit: P
Additional Code 1: Not reported
Additional Code 2: Not reported
Additional Code 3: Not reported
Additional Code 4: Not reported
Additional Code 5: Not reported

Shipment Date: 20141024
Creation Date: 12/31/2014 22:14:46
Receipt Date: 20141106
Manifest ID: 013813205JJK
Trans EPA ID: CAD028277036
Trans Name: ASBURY ENVIRONMENTAL SERVICES
Trans 2 EPA ID: Not reported
Trans 2 Name: Not reported
TSDf EPA ID: CAD097030993
Trans Name: EVOQUA WATER TECHNOLOGIES LLC
TSDf Alt EPA ID: Not reported
TSDf Alt Name: Not reported
Waste Code Description: 352 - Other organic solids
RCRA Code: Not reported
Meth Code: H141 - Storage, Bulking, And/Or Transfer Off Site--No Treatment/Reovery (H010-H129) Or (H131-H135)

Map ID
Direction
Distance
Elevation

MAP FINDINGS

Site

Database(s)

EDR ID Number
EPA ID Number

UPS FREIGHT (Continued)

1004675631

Quantity Tons:	0.025
Waste Quantity:	50
Quantity Unit:	P
Additional Code 1:	Not reported
Additional Code 2:	Not reported
Additional Code 3:	Not reported
Additional Code 4:	Not reported
Additional Code 5:	Not reported
Shipment Date:	20141013
Creation Date:	4/8/2015 22:14:59
Receipt Date:	20141122
Manifest ID:	000623318WAS
Trans EPA ID:	IND058484114
Trans Name:	HERITAGE TRANSPORT LLC-TS SIGNAL HILL
Trans 2 EPA ID:	AZR000512343
Trans 2 Name:	SRE TRANSPORT
TSDf EPA ID:	OHD980613541
Trans Name:	HERITAGE THERMAL SERVICES INC
TSDf Alt EPA ID:	Not reported
TSDf Alt Name:	Not reported
Waste Code Description:	343 - Unspecified organic liquid mixture
RCRA Code:	Not reported
Meth Code:	H040 - Incineration--Thermal Destruction Other Than Use As A Fuel
Quantity Tons:	0.03
Waste Quantity:	60
Quantity Unit:	P
Additional Code 1:	Not reported
Additional Code 2:	Not reported
Additional Code 3:	Not reported
Additional Code 4:	Not reported
Additional Code 5:	Not reported
Shipment Date:	20141013
Creation Date:	4/8/2015 22:14:59
Receipt Date:	20141122
Manifest ID:	000623318WAS
Trans EPA ID:	IND058484114
Trans Name:	HERITAGE TRANSPORT LLC-TS SIGNAL HILL
Trans 2 EPA ID:	AZR000512343
Trans 2 Name:	SRE TRANSPORT
TSDf EPA ID:	OHD980613541
Trans Name:	HERITAGE THERMAL SERVICES INC
TSDf Alt EPA ID:	Not reported
TSDf Alt Name:	Not reported
Waste Code Description:	181 - Other inorganic solid waste Organics
RCRA Code:	Not reported
Meth Code:	H040 - Incineration--Thermal Destruction Other Than Use As A Fuel
Quantity Tons:	0.073
Waste Quantity:	146
Quantity Unit:	P
Additional Code 1:	Not reported
Additional Code 2:	Not reported
Additional Code 3:	Not reported
Additional Code 4:	Not reported
Additional Code 5:	Not reported

Map ID
Direction
Distance
Elevation

MAP FINDINGS

Site

Database(s)

EDR ID Number
EPA ID Number

UPS FREIGHT (Continued)

1004675631

Additional Info:

Year: 2013
Gen EPA ID: CAR000075358

Shipment Date: 20131211
Creation Date: 6/6/2014 22:15:25
Receipt Date: 20140114
Manifest ID: 000579241WAS
Trans EPA ID: IND058484114
Trans Name: HERITAGE TRANSPORT LLC-TS SIGNAL HILL
Trans 2 EPA ID: AZR00512343
Trans 2 Name: SRE TRANSPORT
TSDF EPA ID: OHD980613541
Trans Name: HERITAGE THERMAL SERVICES INC
TSDF Alt EPA ID: Not reported
TSDF Alt Name: Not reported
Waste Code Description: 343 - Unspecified organic liquid mixture
RCRA Code: D001
Meth Code: H040 - Incineration--Thermal Destruction Other Than Use As A Fuel
Quantity Tons: 0.017
Waste Quantity: 34
Quantity Unit: P
Additional Code 1: Not reported
Additional Code 2: Not reported
Additional Code 3: Not reported
Additional Code 4: Not reported
Additional Code 5: Not reported

Shipment Date: 20131211
Creation Date: 6/6/2014 22:15:25
Receipt Date: 20140114
Manifest ID: 000579241WAS
Trans EPA ID: IND058484114
Trans Name: HERITAGE TRANSPORT LLC-TS SIGNAL HILL
Trans 2 EPA ID: AZR00512343
Trans 2 Name: SRE TRANSPORT
TSDF EPA ID: OHD980613541
Trans Name: HERITAGE THERMAL SERVICES INC
TSDF Alt EPA ID: Not reported
TSDF Alt Name: Not reported
Waste Code Description: 135 - Unspecified aqueous solution
RCRA Code: Not reported
Meth Code: H040 - Incineration--Thermal Destruction Other Than Use As A Fuel
Quantity Tons: 0.126
Waste Quantity: 252
Quantity Unit: P
Additional Code 1: Not reported
Additional Code 2: Not reported
Additional Code 3: Not reported
Additional Code 4: Not reported
Additional Code 5: Not reported

Shipment Date: 20131112
Creation Date: 6/6/2014 22:15:25
Receipt Date: 20131226
Manifest ID: 000570332WAS
Trans EPA ID: IND058484114

Map ID
Direction
Distance
Elevation

MAP FINDINGS

Site

Database(s)

EDR ID Number
EPA ID Number

UPS FREIGHT (Continued)

1004675631

Trans Name: HERITAGE TRANSPORT LLC-TS SIGNAL HILL
Trans 2 EPA ID: AZR000512343
Trans 2 Name: SRE TRANSPORTATION
TSDf EPA ID: OHD980613541
Trans Name: HERITAGE THERMAL SERVICES INC
TSDf Alt EPA ID: Not reported
TSDf Alt Name: Not reported
Waste Code Description: 352 - Other organic solids
RCRA Code: Not reported
Meth Code: H040 - Incineration--Thermal Destruction Other Than Use As A Fuel
Quantity Tons: 0.527
Waste Quantity: 1054
Quantity Unit: P
Additional Code 1: Not reported
Additional Code 2: Not reported
Additional Code 3: Not reported
Additional Code 4: Not reported
Additional Code 5: Not reported

Shipment Date: 20131112
Creation Date: 6/6/2014 22:15:25
Receipt Date: 20131226
Manifest ID: 000570332WAS
Trans EPA ID: IND058484114
Trans Name: HERITAGE TRANSPORT LLC-TS SIGNAL HILL
Trans 2 EPA ID: AZR000512343
Trans 2 Name: SRE TRANSPORTATION
TSDf EPA ID: OHD980613541
Trans Name: HERITAGE THERMAL SERVICES INC
TSDf Alt EPA ID: Not reported
TSDf Alt Name: Not reported
Waste Code Description: 352 - Other organic solids
RCRA Code: Not reported
Meth Code: H040 - Incineration--Thermal Destruction Other Than Use As A Fuel
Quantity Tons: 0.05
Waste Quantity: 100
Quantity Unit: P
Additional Code 1: Not reported
Additional Code 2: Not reported
Additional Code 3: Not reported
Additional Code 4: Not reported
Additional Code 5: Not reported

Shipment Date: 20131112
Creation Date: 6/6/2014 22:15:25
Receipt Date: 20131226
Manifest ID: 000570332WAS
Trans EPA ID: IND058484114
Trans Name: HERITAGE TRANSPORT LLC-TS SIGNAL HILL
Trans 2 EPA ID: AZR000512343
Trans 2 Name: SRE TRANSPORTATION
TSDf EPA ID: OHD980613541
Trans Name: HERITAGE THERMAL SERVICES INC
TSDf Alt EPA ID: Not reported
TSDf Alt Name: Not reported
Waste Code Description: 343 - Unspecified organic liquid mixture
RCRA Code: D002

Map ID
Direction
Distance
Elevation

MAP FINDINGS

Site

Database(s)

EDR ID Number
EPA ID Number

UPS FREIGHT (Continued)

1004675631

Meth Code: H040 - Incineration--Thermal Destruction Other Than Use As A Fuel
Quantity Tons: 0.025
Waste Quantity: 50
Quantity Unit: P
Additional Code 1: D001
Additional Code 2: Not reported
Additional Code 3: Not reported
Additional Code 4: Not reported
Additional Code 5: Not reported

Shipment Date: 20131030
Creation Date: 4/24/2014 22:15:08
Receipt Date: 20131210
Manifest ID: 000561389WAS
Trans EPA ID: IND058484114
Trans Name: HERITAGE TRANSPORT LLC-TS SIGNAL HILL
Trans 2 EPA ID: Not reported
Trans 2 Name: Not reported
TSDf EPA ID: OHD980613541
Trans Name: HERITAGE THERMAL SERVICES INC
TSDf Alt EPA ID: Not reported
TSDf Alt Name: Not reported
Waste Code Description: 135 - Unspecified aqueous solution
RCRA Code: D001
Meth Code: H040 - Incineration--Thermal Destruction Other Than Use As A Fuel
Quantity Tons: 0.087
Waste Quantity: 174
Quantity Unit: P
Additional Code 1: Not reported
Additional Code 2: Not reported
Additional Code 3: Not reported
Additional Code 4: Not reported
Additional Code 5: Not reported

Shipment Date: 20131018
Creation Date: 4/24/2014 22:15:02
Receipt Date: 20131127
Manifest ID: 000564245WAS
Trans EPA ID: IND058484114
Trans Name: HERITAGE TRANSPORT LLC-TS SIGNAL HILL
Trans 2 EPA ID: Not reported
Trans 2 Name: Not reported
TSDf EPA ID: OHD980613541
Trans Name: HERITAGE THERMAL SERVICES INC
TSDf Alt EPA ID: Not reported
TSDf Alt Name: Not reported
Waste Code Description: 311 - Pharmaceutical waste
RCRA Code: Not reported
Meth Code: H040 - Incineration--Thermal Destruction Other Than Use As A Fuel
Quantity Tons: 0.015
Waste Quantity: 30
Quantity Unit: P
Additional Code 1: Not reported
Additional Code 2: Not reported
Additional Code 3: Not reported
Additional Code 4: Not reported
Additional Code 5: Not reported

Map ID
Direction
Distance
Elevation

MAP FINDINGS

Site

Database(s)

EDR ID Number
EPA ID Number

UPS FREIGHT (Continued)

1004675631

Shipment Date:	20131003
Creation Date:	4/7/2014 22:15:17
Receipt Date:	20131014
Manifest ID:	000576386WAS
Trans EPA ID:	IND058484114
Trans Name:	HERITAGE TRANSPORT LLC-TS SIGNAL HILL
Trans 2 EPA ID:	AZR000512343
Trans 2 Name:	SRE TRANSPORT
TSDf EPA ID:	AZD081705402
Trans Name:	HERITAGE ENVIRONMENTAL SERVICES
TSDf Alt EPA ID:	Not reported
TSDf Alt Name:	Not reported
Waste Code Description:	343 - Unspecified organic liquid mixture
RCRA Code:	D001
Meth Code:	H141 - Storage, Bulking, And/Or Transfer Off Site--No Treatment/Reovery (H010-H129) Or (H131-H135)
Quantity Tons:	0.0175
Waste Quantity:	35
Quantity Unit:	P
Additional Code 1:	Not reported
Additional Code 2:	Not reported
Additional Code 3:	Not reported
Additional Code 4:	Not reported
Additional Code 5:	Not reported
Shipment Date:	20131003
Creation Date:	3/21/2014 22:15:03
Receipt Date:	20131113
Manifest ID:	000576384WAS
Trans EPA ID:	IND058484114
Trans Name:	HERITAGE TRANSPORT LLC-TS SIGNAL HILL
Trans 2 EPA ID:	AZR000512343
Trans 2 Name:	SRE TRANSPORT
TSDf EPA ID:	OHD980613541
Trans Name:	HERITAGE THERMAL SERVICES INC
TSDf Alt EPA ID:	Not reported
TSDf Alt Name:	Not reported
Waste Code Description:	352 - Other organic solids
RCRA Code:	Not reported
Meth Code:	H040 - Incineration--Thermal Destruction Other Than Use As A Fuel
Quantity Tons:	0.025
Waste Quantity:	50
Quantity Unit:	P
Additional Code 1:	Not reported
Additional Code 2:	Not reported
Additional Code 3:	Not reported
Additional Code 4:	Not reported
Additional Code 5:	Not reported
Shipment Date:	20131003
Creation Date:	4/7/2014 22:15:17
Receipt Date:	20131014
Manifest ID:	000576386WAS
Trans EPA ID:	IND058484114
Trans Name:	HERITAGE TRANSPORT LLC-TS SIGNAL HILL
Trans 2 EPA ID:	AZR000512343
Trans 2 Name:	SRE TRANSPORT

Map ID
Direction
Distance
Elevation

MAP FINDINGS

Site

Database(s)

EDR ID Number
EPA ID Number

UPS FREIGHT (Continued)

1004675631

TSDF EPA ID: AZD081705402
Trans Name: HERITAGE ENVIRONMENTAL SERVICES
TSDF Alt EPA ID: Not reported
TSDF Alt Name: Not reported
Waste Code Description: 352 - Other organic solids
RCRA Code: Not reported
Meth Code: H141 - Storage, Bulking, And/Or Transfer Off Site--No Treatment/Reovery (H010-H129) Or (H131-H135)

Quantity Tons: 0.107
Waste Quantity: 214
Quantity Unit: P
Additional Code 1: Not reported
Additional Code 2: Not reported
Additional Code 3: Not reported
Additional Code 4: Not reported
Additional Code 5: Not reported

Additional Info:

Year: 2016
Gen EPA ID: CAR000075358

Shipment Date: 20151229
Creation Date: 11/7/2016 18:32:02
Receipt Date: 20160108
Manifest ID: 000717907WAS
Trans EPA ID: IND058484114
Trans Name: HERITAGE TRANSPORT LLC-TS SIGNAL HILL
Trans 2 EPA ID: Not reported
Trans 2 Name: Not reported
TSDF EPA ID: AZD081705402
Trans Name: HERITAGE ENVIRONMENTAL SERVICES
TSDF Alt EPA ID: Not reported
TSDF Alt Name: Not reported
Waste Code Description: 343 - Unspecified organic liquid mixture
RCRA Code: D001
Meth Code: H141 - Storage, Bulking, And/Or Transfer Off Site--No Treatment/Reovery (H010-H129) Or (H131-H135)

Quantity Tons: 0.04
Waste Quantity: 80
Quantity Unit: P
Additional Code 1: Not reported
Additional Code 2: Not reported
Additional Code 3: Not reported
Additional Code 4: Not reported
Additional Code 5: Not reported

Shipment Date: 20151216
Creation Date: 11/7/2016 18:32:02
Receipt Date: 20151223
Manifest ID: 000717649WAS
Trans EPA ID: IND058484114
Trans Name: HERITAGE TRANSPORT LLC-TS SIGNAL HILL
Trans 2 EPA ID: Not reported
Trans 2 Name: Not reported
TSDF EPA ID: AZD081705402
Trans Name: HERITAGE ENVIRONMENTAL SERVICES
TSDF Alt EPA ID: Not reported

Map ID
Direction
Distance
Elevation

MAP FINDINGS

Site

Database(s)

EDR ID Number
EPA ID Number

UPS FREIGHT (Continued)

1004675631

TSDF Alt Name: Not reported
Waste Code Description: 343 - Unspecified organic liquid mixture
RCRA Code: Not reported
Meth Code: H141 - Storage, Bulking, And/Or Transfer Off Site--No Treatment/Reovery (H010-H129) Or (H131-H135)
Quantity Tons: 0.02
Waste Quantity: 40
Quantity Unit: P
Additional Code 1: Not reported
Additional Code 2: Not reported
Additional Code 3: Not reported
Additional Code 4: Not reported
Additional Code 5: Not reported

Shipment Date: 20151216
Creation Date: 11/7/2016 18:32:02
Receipt Date: 20151223
Manifest ID: 000717649WAS
Trans EPA ID: IND058484114
Trans Name: HERITAGE TRANSPORT LLC-TS SIGNAL HILL
Trans 2 EPA ID: Not reported
Trans 2 Name: Not reported
TSDF EPA ID: AZD081705402
Trans Name: HERITAGE ENVIRONMENTAL SERVICES
TSDF Alt EPA ID: Not reported
TSDF Alt Name: Not reported
Waste Code Description: 135 - Unspecified aqueous solution
RCRA Code: D002
Meth Code: H141 - Storage, Bulking, And/Or Transfer Off Site--No Treatment/Reovery (H010-H129) Or (H131-H135)

Quantity Tons: 0.024
Waste Quantity: 48
Quantity Unit: P
Additional Code 1: Not reported
Additional Code 2: Not reported
Additional Code 3: Not reported
Additional Code 4: Not reported
Additional Code 5: Not reported

Shipment Date: 20151216
Creation Date: 11/7/2016 18:32:02
Receipt Date: 20151223
Manifest ID: 000717649WAS
Trans EPA ID: IND058484114
Trans Name: HERITAGE TRANSPORT LLC-TS SIGNAL HILL
Trans 2 EPA ID: Not reported
Trans 2 Name: Not reported
TSDF EPA ID: AZD081705402
Trans Name: HERITAGE ENVIRONMENTAL SERVICES
TSDF Alt EPA ID: Not reported
TSDF Alt Name: Not reported
Waste Code Description: - Not reported
RCRA Code: D001
Meth Code: H141 - Storage, Bulking, And/Or Transfer Off Site--No Treatment/Reovery (H010-H129) Or (H131-H135)

Quantity Tons: 0.065
Waste Quantity: 130

Map ID
Direction
Distance
Elevation

MAP FINDINGS

Site

Database(s)

EDR ID Number
EPA ID Number

UPS FREIGHT (Continued)

1004675631

Quantity Unit: P
Additional Code 1: Not reported
Additional Code 2: Not reported
Additional Code 3: Not reported
Additional Code 4: Not reported
Additional Code 5: Not reported

Shipment Date: 20151130
Creation Date: 6/10/2016 18:32:50
Receipt Date: 20151209
Manifest ID: 000717073WAS
Trans EPA ID: IND058484114
Trans Name: HERITAGE TRANSPORT LLC-TS SIGNAL HILL
Trans 2 EPA ID: Not reported
Trans 2 Name: Not reported
TSDf EPA ID: AZD081705402
Trans Name: HERITAGE ENVIRONMENTAL SERVICES
TSDf Alt EPA ID: Not reported
TSDf Alt Name: Not reported
Waste Code Description: 135 - Unspecified aqueous solution
RCRA Code: D002
Meth Code: H141 - Storage, Bulking, And/Or Transfer Off Site--No Treatment/Reovery (H010-H129) Or (H131-H135)

Quantity Tons: 0.03
Waste Quantity: 60
Quantity Unit: P
Additional Code 1: Not reported
Additional Code 2: Not reported
Additional Code 3: Not reported
Additional Code 4: Not reported
Additional Code 5: Not reported

Shipment Date: 20151116
Creation Date: 6/10/2016 18:32:50
Receipt Date: 20151204
Manifest ID: 000718157WAS
Trans EPA ID: IND058484114
Trans Name: HERITAGE TRANSPORT LLC-TS SIGNAL HILL
Trans 2 EPA ID: Not reported
Trans 2 Name: Not reported
TSDf EPA ID: AZD081705402
Trans Name: HERITAGE ENVIRONMENTAL SERVICES
TSDf Alt EPA ID: Not reported
TSDf Alt Name: Not reported
Waste Code Description: 181 - Other inorganic solid waste Organics
RCRA Code: Not reported
Meth Code: H141 - Storage, Bulking, And/Or Transfer Off Site--No Treatment/Reovery (H010-H129) Or (H131-H135)

Quantity Tons: 0.04
Waste Quantity: 80
Quantity Unit: P
Additional Code 1: Not reported
Additional Code 2: Not reported
Additional Code 3: Not reported
Additional Code 4: Not reported
Additional Code 5: Not reported

Map ID
Direction
Distance
Elevation

MAP FINDINGS

Site

Database(s)

EDR ID Number
EPA ID Number

UPS FREIGHT (Continued)

1004675631

Shipment Date:	20151023
Creation Date:	1/11/2016 22:16:14
Receipt Date:	20151029
Manifest ID:	015238258JJK
Trans EPA ID:	CAD028277036
Trans Name:	ASBURY ENVIRONMENTAL SERVICES
Trans 2 EPA ID:	Not reported
Trans 2 Name:	Not reported
TSDf EPA ID:	CAD097030993
Trans Name:	EVOQUA WATER TECHNOLOGIES LLC
TSDf Alt EPA ID:	Not reported
TSDf Alt Name:	Not reported
Waste Code Description:	352 - Other organic solids
RCRA Code:	Not reported
Meth Code:	H141 - Storage, Bulking, And/Or Transfer Off Site--No Treatment/Reovery (H010-H129) Or (H131-H135)
Quantity Tons:	0.02
Waste Quantity:	40
Quantity Unit:	P
Additional Code 1:	Not reported
Additional Code 2:	Not reported
Additional Code 3:	Not reported
Additional Code 4:	Not reported
Additional Code 5:	Not reported
Shipment Date:	20150824
Creation Date:	3/22/2016 22:15:24
Receipt Date:	20151003
Manifest ID:	000694968WAS
Trans EPA ID:	IND058484114
Trans Name:	HERITAGE TRANSPORT LLC-TS SIGNAL HILL
Trans 2 EPA ID:	ALR000007237
Trans 2 Name:	ACTION RESOURCES INC
TSDf EPA ID:	OHD980613541
Trans Name:	HERITAGE THERMAL SERVICES INC
TSDf Alt EPA ID:	Not reported
TSDf Alt Name:	Not reported
Waste Code Description:	352 - Other organic solids
RCRA Code:	Not reported
Meth Code:	H040 - Incineration--Thermal Destruction Other Than Use As A Fuel
Quantity Tons:	0.01
Waste Quantity:	20
Quantity Unit:	P
Additional Code 1:	Not reported
Additional Code 2:	Not reported
Additional Code 3:	Not reported
Additional Code 4:	Not reported
Additional Code 5:	Not reported
Shipment Date:	20150824
Creation Date:	2/26/2016 22:15:15
Receipt Date:	20150904
Manifest ID:	000694969WAS
Trans EPA ID:	IND058484114
Trans Name:	HERITAGE TRANSPORT LLC-TS SIGNAL HILL
Trans 2 EPA ID:	Not reported
Trans 2 Name:	Not reported

Map ID
Direction
Distance
Elevation

MAP FINDINGS

Site

Database(s)

EDR ID Number
EPA ID Number

UPS FREIGHT (Continued)

1004675631

TSDF EPA ID: AZD081705402
Trans Name: HERITAGE ENVIRONMENTAL SERVICES
TSDF Alt EPA ID: Not reported
TSDF Alt Name: Not reported
Waste Code Description: 343 - Unspecified organic liquid mixture
RCRA Code: Not reported
Meth Code: H141 - Storage, Bulking, And/Or Transfer Off Site--No Treatment/Reovery (H010-H129) Or (H131-H135)

Quantity Tons: 0.025
Waste Quantity: 50
Quantity Unit: P
Additional Code 1: Not reported
Additional Code 2: Not reported
Additional Code 3: Not reported
Additional Code 4: Not reported
Additional Code 5: Not reported

Shipment Date: 20150824
Creation Date: 2/26/2016 22:15:15
Receipt Date: 20150904
Manifest ID: 000694969WAS
Trans EPA ID: IND058484114
Trans Name: HERITAGE TRANSPORT LLC-TS SIGNAL HILL
Trans 2 EPA ID: Not reported
Trans 2 Name: Not reported
TSDF EPA ID: AZD081705402
Trans Name: HERITAGE ENVIRONMENTAL SERVICES
TSDF Alt EPA ID: Not reported
TSDF Alt Name: Not reported
Waste Code Description: 352 - Other organic solids
RCRA Code: Not reported
Meth Code: H141 - Storage, Bulking, And/Or Transfer Off Site--No Treatment/Reovery (H010-H129) Or (H131-H135)

Quantity Tons: 0.03
Waste Quantity: 60
Quantity Unit: P
Additional Code 1: Not reported
Additional Code 2: Not reported
Additional Code 3: Not reported
Additional Code 4: Not reported
Additional Code 5: Not reported

Additional Info:

Year: 2010
Gen EPA ID: CAR000075358

Shipment Date: 20100811
Creation Date: 1/26/2011 18:30:24
Receipt Date: 20100825
Manifest ID: 000340991WAS
Trans EPA ID: IND058484114
Trans Name: HERITAGE TRANSPORT LLC
Trans 2 EPA ID: Not reported
Trans 2 Name: Not reported
TSDF EPA ID: MOD981505555
Trans Name: HERITAGE ENVIRONMENTAL SERVICES LLC
TSDF Alt EPA ID: Not reported

Map ID
Direction
Distance
Elevation

MAP FINDINGS

Site

Database(s)

EDR ID Number
EPA ID Number

UPS FREIGHT (Continued)

1004675631

TSDF Alt Name: Not reported
Waste Code Description: 343 - Unspecified organic liquid mixture
RCRA Code: D005
Meth Code: H141 - Storage, Bulking, And/Or Transfer Off Site--No Treatment/Reovery (H010-H129) Or (H131-H135)
Quantity Tons: 0.03
Waste Quantity: 60
Quantity Unit: P
Additional Code 1: D001
Additional Code 2: Not reported
Additional Code 3: Not reported
Additional Code 4: Not reported
Additional Code 5: Not reported

Shipment Date: 20100811
Creation Date: 1/26/2011 18:30:24
Receipt Date: 20100825
Manifest ID: 000340991WAS
Trans EPA ID: IND058484114
Trans Name: HERITAGE TRANSPORT LLC
Trans 2 EPA ID: Not reported
Trans 2 Name: Not reported
TSDF EPA ID: MOD981505555
Trans Name: HERITAGE ENVIRONMENTAL SERVICES LLC
TSDF Alt EPA ID: Not reported
TSDF Alt Name: Not reported
Waste Code Description: 343 - Unspecified organic liquid mixture
RCRA Code: D001
Meth Code: H141 - Storage, Bulking, And/Or Transfer Off Site--No Treatment/Reovery (H010-H129) Or (H131-H135)

Quantity Tons: 0.0975
Waste Quantity: 195
Quantity Unit: P
Additional Code 1: Not reported
Additional Code 2: Not reported
Additional Code 3: Not reported
Additional Code 4: Not reported
Additional Code 5: Not reported

Shipment Date: 20100625
Creation Date: 1/24/2011 18:30:16
Receipt Date: 20100706
Manifest ID: 000336720WAS
Trans EPA ID: IND058484114
Trans Name: HERITAGE TRANSPORT LLC
Trans 2 EPA ID: Not reported
Trans 2 Name: Not reported
TSDF EPA ID: MOD981505555
Trans Name: HERITAGE ENVIRONMENTAL SERVICES LLC
TSDF Alt EPA ID: Not reported
TSDF Alt Name: Not reported
Waste Code Description: 352 - Other organic solids
RCRA Code: Not reported
Meth Code: H141 - Storage, Bulking, And/Or Transfer Off Site--No Treatment/Reovery (H010-H129) Or (H131-H135)

Quantity Tons: 0.0525
Waste Quantity: 105

Map ID
Direction
Distance
Elevation

MAP FINDINGS

Site

Database(s)

EDR ID Number
EPA ID Number

UPS FREIGHT (Continued)

1004675631

Quantity Unit:	P
Additional Code 1:	Not reported
Additional Code 2:	Not reported
Additional Code 3:	Not reported
Additional Code 4:	Not reported
Additional Code 5:	Not reported
Shipment Date:	20100625
Creation Date:	1/24/2011 18:30:16
Receipt Date:	20100706
Manifest ID:	000336720WAS
Trans EPA ID:	IND058484114
Trans Name:	HERITAGE TRANSPORT LLC
Trans 2 EPA ID:	Not reported
Trans 2 Name:	Not reported
TSDf EPA ID:	MOD981505555
Trans Name:	HERITAGE ENVIRONMENTAL SERVICES LLC
TSDf Alt EPA ID:	Not reported
TSDf Alt Name:	Not reported
Waste Code Description:	343 - Unspecified organic liquid mixture
RCRA Code:	D001
Meth Code:	H061 - Fuel Blending Prior To Energy Recovery At Another Site
Quantity Tons:	0.037
Waste Quantity:	74
Quantity Unit:	P
Additional Code 1:	Not reported
Additional Code 2:	Not reported
Additional Code 3:	Not reported
Additional Code 4:	Not reported
Additional Code 5:	Not reported
Shipment Date:	20100625
Creation Date:	1/24/2011 18:30:16
Receipt Date:	20100706
Manifest ID:	000336720WAS
Trans EPA ID:	IND058484114
Trans Name:	HERITAGE TRANSPORT LLC
Trans 2 EPA ID:	Not reported
Trans 2 Name:	Not reported
TSDf EPA ID:	MOD981505555
Trans Name:	HERITAGE ENVIRONMENTAL SERVICES LLC
TSDf Alt EPA ID:	Not reported
TSDf Alt Name:	Not reported
Waste Code Description:	343 - Unspecified organic liquid mixture
RCRA Code:	Not reported
Meth Code:	H141 - Storage, Bulking, And/Or Transfer Off Site--No Treatment/Reovery (H010-H129) Or (H131-H135)
Quantity Tons:	0.1655
Waste Quantity:	331
Quantity Unit:	P
Additional Code 1:	Not reported
Additional Code 2:	Not reported
Additional Code 3:	Not reported
Additional Code 4:	Not reported
Additional Code 5:	Not reported
Shipment Date:	20100625

Map ID
Direction
Distance
Elevation

MAP FINDINGS

Site

Database(s)

EDR ID Number
EPA ID Number

UPS FREIGHT (Continued)

1004675631

Creation Date:	Not reported
Receipt Date:	Not reported
Manifest ID:	000336720WAS
Trans EPA ID:	IND058484114
Trans Name:	HERITAGE TRANSPORT LLC
Trans 2 EPA ID:	Not reported
Trans 2 Name:	Not reported
TSDf EPA ID:	MOD981505555
Trans Name:	HERITAGE ENVIRONMENTAL SERVICES LLC
TSDf Alt EPA ID:	Not reported
TSDf Alt Name:	Not reported
Waste Code Description:	213 - Hydrocarbon solvents (benzene, hexane, Stoddard, etc.
RCRA Code:	Not reported
Meth Code:	H141 - Storage, Bulking, And/Or Transfer Off Site--No Treatment/Reovery (H010-H129) Or (H131-H135)
Quantity Tons:	0.1875
Waste Quantity:	375
Quantity Unit:	P
Additional Code 1:	Not reported
Additional Code 2:	Not reported
Additional Code 3:	Not reported
Additional Code 4:	Not reported
Additional Code 5:	Not reported
Shipment Date:	20100625
Creation Date:	1/24/2011 18:30:16
Receipt Date:	20100706
Manifest ID:	000336720WAS
Trans EPA ID:	IND058484114
Trans Name:	HERITAGE TRANSPORT LLC
Trans 2 EPA ID:	Not reported
Trans 2 Name:	Not reported
TSDf EPA ID:	MOD981505555
Trans Name:	HERITAGE ENVIRONMENTAL SERVICES LLC
TSDf Alt EPA ID:	Not reported
TSDf Alt Name:	Not reported
Waste Code Description:	343 - Unspecified organic liquid mixture
RCRA Code:	D001
Meth Code:	H141 - Storage, Bulking, And/Or Transfer Off Site--No Treatment/Reovery (H010-H129) Or (H131-H135)
Quantity Tons:	0.067
Waste Quantity:	134
Quantity Unit:	P
Additional Code 1:	Not reported
Additional Code 2:	Not reported
Additional Code 3:	Not reported
Additional Code 4:	Not reported
Additional Code 5:	Not reported
Shipment Date:	20100511
Creation Date:	12/16/2010 18:31:00
Receipt Date:	20100517
Manifest ID:	000327686WAS
Trans EPA ID:	IND058484114
Trans Name:	HERITAGE TRANSPORT LLC
Trans 2 EPA ID:	Not reported
Trans 2 Name:	Not reported

Map ID
Direction
Distance
Elevation

MAP FINDINGS

Site

Database(s)

EDR ID Number
EPA ID Number

UPS FREIGHT (Continued)

1004675631

TSDF EPA ID:	MOD981505555
Trans Name:	HERITAGE ENVIRONMENTAL SERVICES LLC
TSDF Alt EPA ID:	Not reported
TSDF Alt Name:	Not reported
Waste Code Description:	343 - Unspecified organic liquid mixture
RCRA Code:	Not reported
Meth Code:	H141 - Storage, Bulking, And/Or Transfer Off Site--No Treatment/Reovery (H010-H129) Or (H131-H135)
Quantity Tons:	0.0565
Waste Quantity:	113
Quantity Unit:	P
Additional Code 1:	Not reported
Additional Code 2:	Not reported
Additional Code 3:	Not reported
Additional Code 4:	Not reported
Additional Code 5:	Not reported
Shipment Date:	20100420
Creation Date:	5/14/2013 22:15:05
Receipt Date:	Not reported
Manifest ID:	000314789WAS
Trans EPA ID:	IND058484114
Trans Name:	HERITAGE TRANSPORT LLC
Trans 2 EPA ID:	Not reported
Trans 2 Name:	Not reported
TSDF EPA ID:	MOD981505555
Trans Name:	HERITAGE ENVIRONMENTAL SERVICES LLC
TSDF Alt EPA ID:	Not reported
TSDF Alt Name:	Not reported
Waste Code Description:	343 - Unspecified organic liquid mixture
RCRA Code:	Not reported
Meth Code:	- Not reported
Quantity Tons:	0.263
Waste Quantity:	526
Quantity Unit:	P
Additional Code 1:	Not reported
Additional Code 2:	Not reported
Additional Code 3:	Not reported
Additional Code 4:	Not reported
Additional Code 5:	Not reported
Shipment Date:	20100329
Creation Date:	12/3/2010 18:30:22
Receipt Date:	20100406
Manifest ID:	000314306WAS
Trans EPA ID:	IND058484114
Trans Name:	HERITAGE TRANSPORT LLC
Trans 2 EPA ID:	Not reported
Trans 2 Name:	Not reported
TSDF EPA ID:	MOD981505555
Trans Name:	HERITAGE ENVIRONMENTAL SERVICES LLC
TSDF Alt EPA ID:	Not reported
TSDF Alt Name:	Not reported
Waste Code Description:	343 - Unspecified organic liquid mixture
RCRA Code:	U159
Meth Code:	H061 - Fuel Blending Prior To Energy Recovery At Another Site
Quantity Tons:	0.2365

Map ID
Direction
Distance
Elevation

MAP FINDINGS

Site

Database(s)

EDR ID Number
EPA ID Number

UPS FREIGHT (Continued)

1004675631

Waste Quantity: 473
Quantity Unit: P
Additional Code 1: Not reported
Additional Code 2: Not reported
Additional Code 3: Not reported
Additional Code 4: Not reported
Additional Code 5: Not reported

Additional Info:

Year: 2015
Gen EPA ID: CAR000075358

Shipment Date: 20151229
Creation Date: 11/7/2016 18:32:02
Receipt Date: 20160108
Manifest ID: 000717907WAS
Trans EPA ID: IND058484114
Trans Name: HERITAGE TRANSPORT LLC-TS SIGNAL HILL
Trans 2 EPA ID: Not reported
Trans 2 Name: Not reported
TSDf EPA ID: AZD081705402
Trans Name: HERITAGE ENVIRONMENTAL SERVICES
TSDf Alt EPA ID: Not reported
TSDf Alt Name: Not reported
Waste Code Description: 343 - Unspecified organic liquid mixture
RCRA Code: D001
Meth Code: H141 - Storage, Bulking, And/Or Transfer Off Site--No Treatment/Reovery (H010-H129) Or (H131-H135)

Quantity Tons: 0.04
Waste Quantity: 80
Quantity Unit: P
Additional Code 1: Not reported
Additional Code 2: Not reported
Additional Code 3: Not reported
Additional Code 4: Not reported
Additional Code 5: Not reported

Shipment Date: 20151216
Creation Date: 11/7/2016 18:32:02
Receipt Date: 20151223
Manifest ID: 000717649WAS
Trans EPA ID: IND058484114
Trans Name: HERITAGE TRANSPORT LLC-TS SIGNAL HILL
Trans 2 EPA ID: Not reported
Trans 2 Name: Not reported
TSDf EPA ID: AZD081705402
Trans Name: HERITAGE ENVIRONMENTAL SERVICES
TSDf Alt EPA ID: Not reported
TSDf Alt Name: Not reported
Waste Code Description: - Not reported
RCRA Code: D001
Meth Code: H141 - Storage, Bulking, And/Or Transfer Off Site--No Treatment/Reovery (H010-H129) Or (H131-H135)

Quantity Tons: 0.065
Waste Quantity: 130
Quantity Unit: P
Additional Code 1: Not reported

Map ID
Direction
Distance
Elevation

MAP FINDINGS

Site

Database(s)

EDR ID Number
EPA ID Number

UPS FREIGHT (Continued)

1004675631

Additional Code 2:	Not reported
Additional Code 3:	Not reported
Additional Code 4:	Not reported
Additional Code 5:	Not reported
Shipment Date:	20151216
Creation Date:	11/7/2016 18:32:02
Receipt Date:	20151223
Manifest ID:	000717649WAS
Trans EPA ID:	IND058484114
Trans Name:	HERITAGE TRANSPORT LLC-TS SIGNAL HILL
Trans 2 EPA ID:	Not reported
Trans 2 Name:	Not reported
TSDf EPA ID:	AZD081705402
Trans Name:	HERITAGE ENVIRONMENTAL SERVICES
TSDf Alt EPA ID:	Not reported
TSDf Alt Name:	Not reported
Waste Code Description:	343 - Unspecified organic liquid mixture
RCRA Code:	Not reported
Meth Code:	H141 - Storage, Bulking, And/Or Transfer Off Site--No Treatment/Reovery (H010-H129) Or (H131-H135)
Quantity Tons:	0.02
Waste Quantity:	40
Quantity Unit:	P
Additional Code 1:	Not reported
Additional Code 2:	Not reported
Additional Code 3:	Not reported
Additional Code 4:	Not reported
Additional Code 5:	Not reported
Shipment Date:	20151216
Creation Date:	11/7/2016 18:32:02
Receipt Date:	20151223
Manifest ID:	000717649WAS
Trans EPA ID:	IND058484114
Trans Name:	HERITAGE TRANSPORT LLC-TS SIGNAL HILL
Trans 2 EPA ID:	Not reported
Trans 2 Name:	Not reported
TSDf EPA ID:	AZD081705402
Trans Name:	HERITAGE ENVIRONMENTAL SERVICES
TSDf Alt EPA ID:	Not reported
TSDf Alt Name:	Not reported
Waste Code Description:	135 - Unspecified aqueous solution
RCRA Code:	D002
Meth Code:	H141 - Storage, Bulking, And/Or Transfer Off Site--No Treatment/Reovery (H010-H129) Or (H131-H135)
Quantity Tons:	0.024
Waste Quantity:	48
Quantity Unit:	P
Additional Code 1:	Not reported
Additional Code 2:	Not reported
Additional Code 3:	Not reported
Additional Code 4:	Not reported
Additional Code 5:	Not reported
Shipment Date:	20151130
Creation Date:	6/10/2016 18:32:50

Map ID
Direction
Distance
Elevation

MAP FINDINGS

Site

Database(s)

EDR ID Number
EPA ID Number

UPS FREIGHT (Continued)

1004675631

Receipt Date: 20151209
Manifest ID: 000717073WAS
Trans EPA ID: IND058484114
Trans Name: HERITAGE TRANSPORT LLC-TS SIGNAL HILL
Trans 2 EPA ID: Not reported
Trans 2 Name: Not reported
TSDf EPA ID: AZD081705402
Trans Name: HERITAGE ENVIRONMENTAL SERVICES
TSDf Alt EPA ID: Not reported
TSDf Alt Name: Not reported
Waste Code Description: 135 - Unspecified aqueous solution
RCRA Code: D002
Meth Code: H141 - Storage, Bulking, And/Or Transfer Off Site--No Treatment/Reovery (H010-H129) Or (H131-H135)

Quantity Tons: 0.03
Waste Quantity: 60
Quantity Unit: P
Additional Code 1: Not reported
Additional Code 2: Not reported
Additional Code 3: Not reported
Additional Code 4: Not reported
Additional Code 5: Not reported

Shipment Date: 20151116
Creation Date: 6/10/2016 18:32:50
Receipt Date: 20151204
Manifest ID: 000718157WAS
Trans EPA ID: IND058484114
Trans Name: HERITAGE TRANSPORT LLC-TS SIGNAL HILL
Trans 2 EPA ID: Not reported
Trans 2 Name: Not reported
TSDf EPA ID: AZD081705402
Trans Name: HERITAGE ENVIRONMENTAL SERVICES
TSDf Alt EPA ID: Not reported
TSDf Alt Name: Not reported
Waste Code Description: 181 - Other inorganic solid waste Organics
RCRA Code: Not reported
Meth Code: H141 - Storage, Bulking, And/Or Transfer Off Site--No Treatment/Reovery (H010-H129) Or (H131-H135)

Quantity Tons: 0.04
Waste Quantity: 80
Quantity Unit: P
Additional Code 1: Not reported
Additional Code 2: Not reported
Additional Code 3: Not reported
Additional Code 4: Not reported
Additional Code 5: Not reported

Shipment Date: 20151023
Creation Date: 1/11/2016 22:16:14
Receipt Date: 20151029
Manifest ID: 015238258JJK
Trans EPA ID: CAD028277036
Trans Name: ASBURY ENVIRONMENTAL SERVICES
Trans 2 EPA ID: Not reported
Trans 2 Name: Not reported
TSDf EPA ID: CAD097030993

Map ID
Direction
Distance
Elevation

MAP FINDINGS

Site

Database(s)

EDR ID Number
EPA ID Number

UPS FREIGHT (Continued)

1004675631

Trans Name:	EVOQUA WATER TECHNOLOGIES LLC
TSDF Alt EPA ID:	Not reported
TSDF Alt Name:	Not reported
Waste Code Description:	352 - Other organic solids
RCRA Code:	Not reported
Meth Code:	H141 - Storage, Bulking, And/Or Transfer Off Site--No Treatment/Reovery (H010-H129) Or (H131-H135)
Quantity Tons:	0.02
Waste Quantity:	40
Quantity Unit:	P
Additional Code 1:	Not reported
Additional Code 2:	Not reported
Additional Code 3:	Not reported
Additional Code 4:	Not reported
Additional Code 5:	Not reported
Shipment Date:	20150824
Creation Date:	3/22/2016 22:15:24
Receipt Date:	20151003
Manifest ID:	000694968WAS
Trans EPA ID:	IND058484114
Trans Name:	HERITAGE TRANSPORT LLC-TS SIGNAL HILL
Trans 2 EPA ID:	ALR000007237
Trans 2 Name:	ACTION RESOURCES INC
TSDF EPA ID:	OHD980613541
Trans Name:	HERITAGE THERMAL SERVICES INC
TSDF Alt EPA ID:	Not reported
TSDF Alt Name:	Not reported
Waste Code Description:	352 - Other organic solids
RCRA Code:	Not reported
Meth Code:	H040 - Incineration--Thermal Destruction Other Than Use As A Fuel
Quantity Tons:	0.01
Waste Quantity:	20
Quantity Unit:	P
Additional Code 1:	Not reported
Additional Code 2:	Not reported
Additional Code 3:	Not reported
Additional Code 4:	Not reported
Additional Code 5:	Not reported
Shipment Date:	20150824
Creation Date:	2/26/2016 22:15:15
Receipt Date:	20150904
Manifest ID:	000694969WAS
Trans EPA ID:	IND058484114
Trans Name:	HERITAGE TRANSPORT LLC-TS SIGNAL HILL
Trans 2 EPA ID:	Not reported
Trans 2 Name:	Not reported
TSDF EPA ID:	AZD081705402
Trans Name:	HERITAGE ENVIRONMENTAL SERVICES
TSDF Alt EPA ID:	Not reported
TSDF Alt Name:	Not reported
Waste Code Description:	352 - Other organic solids
RCRA Code:	Not reported
Meth Code:	H141 - Storage, Bulking, And/Or Transfer Off Site--No Treatment/Reovery (H010-H129) Or (H131-H135)
Quantity Tons:	0.03

Map ID
Direction
Distance
Elevation

MAP FINDINGS

Site

Database(s)

EDR ID Number
EPA ID Number

UPS FREIGHT (Continued)

1004675631

Waste Quantity: 60
Quantity Unit: P
Additional Code 1: Not reported
Additional Code 2: Not reported
Additional Code 3: Not reported
Additional Code 4: Not reported
Additional Code 5: Not reported

Shipment Date: 20150824
Creation Date: 2/26/2016 22:15:15
Receipt Date: 20150904
Manifest ID: 000694969WAS
Trans EPA ID: IND058484114
Trans Name: HERITAGE TRANSPORT LLC-TS SIGNAL HILL
Trans 2 EPA ID: Not reported
Trans 2 Name: Not reported
TSDf EPA ID: AZD081705402
Trans Name: HERITAGE ENVIRONMENTAL SERVICES
TSDf Alt EPA ID: Not reported
TSDf Alt Name: Not reported
Waste Code Description: 343 - Unspecified organic liquid mixture
RCRA Code: Not reported
Meth Code: H141 - Storage, Bulking, And/Or Transfer Off Site--No Treatment/Reovery (H010-H129) Or (H131-H135)

Quantity Tons: 0.025
Waste Quantity: 50
Quantity Unit: P
Additional Code 1: Not reported
Additional Code 2: Not reported
Additional Code 3: Not reported
Additional Code 4: Not reported
Additional Code 5: Not reported

Additional Info:
Year: 2004
Gen EPA ID: CAR000075358

Shipment Date: 20041228
Creation Date: 3/17/2005 18:34:39
Receipt Date: 20041229
Manifest ID: 23355518
Trans EPA ID: TXR000050930
Trans Name: SAFETY-KLEEN SYSTEMS INC
Trans 2 EPA ID: Not reported
Trans 2 Name: Not reported
TSDf EPA ID: CAT080013352
Trans Name: DEMENNO/KERDOON
TSDf Alt EPA ID: CAT080013352
TSDf Alt Name: Not reported
Waste Code Description: 222 - Oil/water separation sludge
RCRA Code: Not reported
Meth Code: R01 - Recycler
Quantity Tons: 3.336
Waste Quantity: 800
Quantity Unit: G
Additional Code 1: Not reported
Additional Code 2: Not reported

Map ID
Direction
Distance
Elevation

MAP FINDINGS

Site

Database(s)

EDR ID Number
EPA ID Number

UPS FREIGHT (Continued)

1004675631

Additional Code 3:	Not reported
Additional Code 4:	Not reported
Additional Code 5:	Not reported
Shipment Date:	20041206
Creation Date:	2/17/2005 18:31:05
Receipt Date:	20041207
Manifest ID:	23651801
Trans EPA ID:	TXR000050930
Trans Name:	SAFETY-KLEEN SYSTEMS INC
Trans 2 EPA ID:	Not reported
Trans 2 Name:	Not reported
TSDf EPA ID:	CAT000613893
Trans Name:	SAFETY-KLEEN SYSTEMS INC
TSDf Alt EPA ID:	CAT000613893
TSDf Alt Name:	Not reported
Waste Code Description:	134 - Aqueous solution with <10% total organic residues
RCRA Code:	Not reported
Meth Code:	H01 - Transfer Station
Quantity Tons:	0.0756
Waste Quantity:	18
Quantity Unit:	G
Additional Code 1:	Not reported
Additional Code 2:	Not reported
Additional Code 3:	Not reported
Additional Code 4:	Not reported
Additional Code 5:	Not reported
Shipment Date:	20041011
Creation Date:	12/21/2004 18:30:50
Receipt Date:	20041012
Manifest ID:	23722332
Trans EPA ID:	TXR000050930
Trans Name:	SAFETY-KLEEN SYSTEMS INC
Trans 2 EPA ID:	Not reported
Trans 2 Name:	Not reported
TSDf EPA ID:	CAT000613893
Trans Name:	SAFETY-KLEEN SYSTEMS INC
TSDf Alt EPA ID:	CAT000613893
TSDf Alt Name:	Not reported
Waste Code Description:	134 - Aqueous solution with <10% total organic residues
RCRA Code:	Not reported
Meth Code:	H01 - Transfer Station
Quantity Tons:	0.0672
Waste Quantity:	16
Quantity Unit:	G
Additional Code 1:	Not reported
Additional Code 2:	Not reported
Additional Code 3:	Not reported
Additional Code 4:	Not reported
Additional Code 5:	Not reported
Shipment Date:	20040907
Creation Date:	12/22/2004 18:31:08
Receipt Date:	20040908
Manifest ID:	23709364
Trans EPA ID:	TXR000050930

Map ID
Direction
Distance
Elevation

MAP FINDINGS

Site

Database(s)

EDR ID Number
EPA ID Number

UPS FREIGHT (Continued)

1004675631

Trans Name:	SAFETY-KLEEN SYSTEMS INC
Trans 2 EPA ID:	Not reported
Trans 2 Name:	Not reported
TSDf EPA ID:	CAT000613893
Trans Name:	SAFETY-KLEEN SYSTEMS INC
TSDf Alt EPA ID:	CAT000613893
TSDf Alt Name:	Not reported
Waste Code Description:	212 - Oxygenated solvents (acetone, butanol, ethyl acetate, etc.
RCRA Code:	F005
Meth Code:	H01 - Transfer Station
Quantity Tons:	0.06
Waste Quantity:	120
Quantity Unit:	P
Additional Code 1:	Not reported
Additional Code 2:	Not reported
Additional Code 3:	Not reported
Additional Code 4:	Not reported
Additional Code 5:	Not reported
Shipment Date:	20040816
Creation Date:	1/4/2005 18:32:14
Receipt Date:	20040817
Manifest ID:	23699604
Trans EPA ID:	TXR000050930
Trans Name:	SAFETY-KLEEN SYSTEMS INC
Trans 2 EPA ID:	Not reported
Trans 2 Name:	Not reported
TSDf EPA ID:	CAT000613893
Trans Name:	SAFETY-KLEEN SYSTEMS INC
TSDf Alt EPA ID:	CAT000613893
TSDf Alt Name:	Not reported
Waste Code Description:	134 - Aqueous solution with <10% total organic residues
RCRA Code:	Not reported
Meth Code:	H01 - Transfer Station
Quantity Tons:	0.084
Waste Quantity:	20
Quantity Unit:	G
Additional Code 1:	Not reported
Additional Code 2:	Not reported
Additional Code 3:	Not reported
Additional Code 4:	Not reported
Additional Code 5:	Not reported
Shipment Date:	20040708
Creation Date:	11/5/2004 18:30:59
Receipt Date:	20040712
Manifest ID:	23355309
Trans EPA ID:	TXR000050930
Trans Name:	SAFETY-KLEEN SYSTEMS INC
Trans 2 EPA ID:	Not reported
Trans 2 Name:	Not reported
TSDf EPA ID:	CAT080013352
Trans Name:	DEMENNO/KERDOON
TSDf Alt EPA ID:	CAT080013352
TSDf Alt Name:	Not reported
Waste Code Description:	222 - Oil/water separation sludge
RCRA Code:	Not reported

Map ID
Direction
Distance
Elevation

MAP FINDINGS

Site

Database(s)

EDR ID Number
EPA ID Number

UPS FREIGHT (Continued)

1004675631

Meth Code:	- Not reported
Quantity Tons:	3.1275
Waste Quantity:	750
Quantity Unit:	G
Additional Code 1:	Not reported
Additional Code 2:	Not reported
Additional Code 3:	Not reported
Additional Code 4:	Not reported
Additional Code 5:	Not reported
Shipment Date:	20040107
Creation Date:	8/12/2004 8:09:46
Receipt Date:	20040108
Manifest ID:	22955012
Trans EPA ID:	TXR000050930
Trans Name:	SAFETY-KLEEN SYSTEMS INC
Trans 2 EPA ID:	Not reported
Trans 2 Name:	Not reported
TSDf EPA ID:	CAT000613893
Trans Name:	SAFETY-KLEEN SYSTEMS INC
TSDf Alt EPA ID:	CAT000613893
TSDf Alt Name:	Not reported
Waste Code Description:	134 - Aqueous solution with <10% total organic residues
RCRA Code:	Not reported
Meth Code:	H01 - Transfer Station
Quantity Tons:	0.3192
Waste Quantity:	76
Quantity Unit:	G
Additional Code 1:	Not reported
Additional Code 2:	Not reported
Additional Code 3:	Not reported
Additional Code 4:	Not reported
Additional Code 5:	Not reported
Shipment Date:	20040107
Creation Date:	8/19/2004 11:23:49
Receipt Date:	20040108
Manifest ID:	23031661
Trans EPA ID:	TXR000050930
Trans Name:	SAFETY-KLEEN SYSTEMS INC
Trans 2 EPA ID:	Not reported
Trans 2 Name:	Not reported
TSDf EPA ID:	CAT080013352
Trans Name:	DEMENNO KERDOON
TSDf Alt EPA ID:	CAT080013352
TSDf Alt Name:	Not reported
Waste Code Description:	222 - Oil/water separation sludge
RCRA Code:	Not reported
Meth Code:	R01 - Recycler
Quantity Tons:	2.919
Waste Quantity:	700
Quantity Unit:	G
Additional Code 1:	Not reported
Additional Code 2:	Not reported
Additional Code 3:	Not reported
Additional Code 4:	Not reported
Additional Code 5:	Not reported

Map ID
Direction
Distance
Elevation

MAP FINDINGS

Site

Database(s)

EDR ID Number
EPA ID Number

UPS FREIGHT (Continued)

1004675631

Additional Info:

Year:	2001
Gen EPA ID:	CAR000075358
Shipment Date:	20011219
Creation Date:	2/13/2002 0:00:00
Receipt Date:	20011220
Manifest ID:	21320475
Trans EPA ID:	SCR000075150
Trans Name:	Not reported
Trans 2 EPA ID:	Not reported
Trans 2 Name:	Not reported
TSDF EPA ID:	CAT000613893
Trans Name:	Not reported
TSDF Alt EPA ID:	CAT000613893
TSDF Alt Name:	Not reported
Waste Code Description:	134 - Aqueous solution with <10% total organic residues
RCRA Code:	D039
Meth Code:	H01 - Transfer Station
Quantity Tons:	0.1932
Waste Quantity:	46
Quantity Unit:	G
Additional Code 1:	Not reported
Additional Code 2:	Not reported
Additional Code 3:	Not reported
Additional Code 4:	Not reported
Additional Code 5:	Not reported
Shipment Date:	20011116
Creation Date:	2/13/2002 0:00:00
Receipt Date:	20011119
Manifest ID:	21014913
Trans EPA ID:	SCR000075150
Trans Name:	Not reported
Trans 2 EPA ID:	Not reported
Trans 2 Name:	Not reported
TSDF EPA ID:	CAT080013352
Trans Name:	Not reported
TSDF Alt EPA ID:	CAT080013352
TSDF Alt Name:	Not reported
Waste Code Description:	222 - Oil/water separation sludge
RCRA Code:	Not reported
Meth Code:	R01 - Recycler
Quantity Tons:	3.6529
Waste Quantity:	876
Quantity Unit:	G
Additional Code 1:	Not reported
Additional Code 2:	Not reported
Additional Code 3:	Not reported
Additional Code 4:	Not reported
Additional Code 5:	Not reported
Shipment Date:	20011009
Creation Date:	12/17/2001 0:00:00
Receipt Date:	20011010
Manifest ID:	21394389
Trans EPA ID:	SCR000075150

Map ID
Direction
Distance
Elevation

MAP FINDINGS

Site

Database(s)

EDR ID Number
EPA ID Number

UPS FREIGHT (Continued)

1004675631

Trans Name: Not reported
Trans 2 EPA ID: Not reported
Trans 2 Name: Not reported
TSDf EPA ID: CAT000613893
Trans Name: Not reported
TSDf Alt EPA ID: CAT000613893
TSDf Alt Name: Not reported
Waste Code Description: 212 - Oxygenated solvents (acetone, butanol, ethyl acetate, etc.)
RCRA Code: F005
Meth Code: H01 - Transfer Station
Quantity Tons: 0.06
Waste Quantity: 120
Quantity Unit: P
Additional Code 1: Not reported
Additional Code 2: Not reported
Additional Code 3: Not reported
Additional Code 4: Not reported
Additional Code 5: Not reported

Shipment Date: 20010927
Creation Date: 12/17/2001 0:00:00
Receipt Date: Not reported
Manifest ID: 21401814
Trans EPA ID: SCR000075150
Trans Name: Not reported
Trans 2 EPA ID: Not reported
Trans 2 Name: Not reported
TSDf EPA ID: CAT000613893
Trans Name: Not reported
TSDf Alt EPA ID: Not reported
TSDf Alt Name: Not reported
Waste Code Description: 134 - Aqueous solution with <10% total organic residues
RCRA Code: D039
Meth Code: - Not reported
Quantity Tons: 0.273
Waste Quantity: 65
Quantity Unit: G
Additional Code 1: Not reported
Additional Code 2: Not reported
Additional Code 3: Not reported
Additional Code 4: Not reported
Additional Code 5: Not reported

Shipment Date: 20010705
Creation Date: 8/24/2001 0:00:00
Receipt Date: 20010706
Manifest ID: 21136615
Trans EPA ID: SCR000075150
Trans Name: Not reported
Trans 2 EPA ID: Not reported
Trans 2 Name: Not reported
TSDf EPA ID: CAT000613893
Trans Name: Not reported
TSDf Alt EPA ID: CAT000613893
TSDf Alt Name: Not reported
Waste Code Description: 134 - Aqueous solution with <10% total organic residues
RCRA Code: D039

Map ID
Direction
Distance
Elevation

MAP FINDINGS

Site

Database(s)

EDR ID Number
EPA ID Number

UPS FREIGHT (Continued)

1004675631

Meth Code:	H01 - Transfer Station
Quantity Tons:	0.2688
Waste Quantity:	64
Quantity Unit:	G
Additional Code 1:	Not reported
Additional Code 2:	Not reported
Additional Code 3:	Not reported
Additional Code 4:	Not reported
Additional Code 5:	Not reported
Shipment Date:	20010517
Creation Date:	7/10/2001 0:00:00
Receipt Date:	20010517
Manifest ID:	20647641
Trans EPA ID:	SCR000075150
Trans Name:	Not reported
Trans 2 EPA ID:	Not reported
Trans 2 Name:	Not reported
TSDf EPA ID:	CAT000613893
Trans Name:	Not reported
TSDf Alt EPA ID:	CAT000613893
TSDf Alt Name:	Not reported
Waste Code Description:	134 - Aqueous solution with <10% total organic residues
RCRA Code:	D039
Meth Code:	H01 - Transfer Station
Quantity Tons:	0.0756
Waste Quantity:	18
Quantity Unit:	G
Additional Code 1:	Not reported
Additional Code 2:	Not reported
Additional Code 3:	Not reported
Additional Code 4:	Not reported
Additional Code 5:	Not reported
Shipment Date:	20010411
Creation Date:	6/12/2001 0:00:00
Receipt Date:	20010411
Manifest ID:	20622791
Trans EPA ID:	SCR000075150
Trans Name:	Not reported
Trans 2 EPA ID:	Not reported
Trans 2 Name:	Not reported
TSDf EPA ID:	CAT000613893
Trans Name:	Not reported
TSDf Alt EPA ID:	CAT000613893
TSDf Alt Name:	Not reported
Waste Code Description:	134 - Aqueous solution with <10% total organic residues
RCRA Code:	D039
Meth Code:	H01 - Transfer Station
Quantity Tons:	0.315
Waste Quantity:	75
Quantity Unit:	G
Additional Code 1:	Not reported
Additional Code 2:	Not reported
Additional Code 3:	Not reported
Additional Code 4:	Not reported
Additional Code 5:	Not reported

Map ID
Direction
Distance
Elevation

MAP FINDINGS

Site

Database(s)

EDR ID Number
EPA ID Number

UPS FREIGHT (Continued)

1004675631

Shipment Date: 20010125
Creation Date: 4/30/2001 0:00:00
Receipt Date: 20010130
Manifest ID: 20571273
Trans EPA ID: SCR000075150
Trans Name: Not reported
Trans 2 EPA ID: Not reported
Trans 2 Name: Not reported
TSDf EPA ID: CAT080013352
Trans Name: Not reported
TSDf Alt EPA ID: CAT080013352
TSDf Alt Name: Not reported
Waste Code Description: 222 - Oil/water separation sludge
RCRA Code: Not reported
Meth Code: R01 - Recycler
Quantity Tons: 3.336
Waste Quantity: 800
Quantity Unit: G
Additional Code 1: Not reported
Additional Code 2: Not reported
Additional Code 3: Not reported
Additional Code 4: Not reported
Additional Code 5: Not reported

Shipment Date: 20010119
Creation Date: 3/22/2001 0:00:00
Receipt Date: 20010119
Manifest ID: 20354657
Trans EPA ID: SCR000075150
Trans Name: Not reported
Trans 2 EPA ID: Not reported
Trans 2 Name: Not reported
TSDf EPA ID: CAT000613893
Trans Name: Not reported
TSDf Alt EPA ID: CAT000613893
TSDf Alt Name: Not reported
Waste Code Description: 134 - Aqueous solution with <10% total organic residues
RCRA Code: D039
Meth Code: H01 - Transfer Station
Quantity Tons: 0.3192
Waste Quantity: 76
Quantity Unit: G
Additional Code 1: Not reported
Additional Code 2: Not reported
Additional Code 3: Not reported
Additional Code 4: Not reported
Additional Code 5: Not reported

WDS:

Name: MOTOR CARGO
Address: 7754 PARAMOUNT BLVD
City: PICO RIVERA
Facility ID: 4 19I009474
Facility Type: Other - Does not fall into the category of Municipal/Domestic, Industrial, Agricultural or Solid Waste (Class I, II or III)
Facility Status: Active - Any facility with a continuous or seasonal discharge that is under Waste Discharge Requirements.

Map ID
Direction
Distance
Elevation

MAP FINDINGS

Site

Database(s)

EDR ID Number
EPA ID Number

UPS FREIGHT (Continued)

1004675631

NPDES Number: CAS000001 The 1st 2 characters designate the state. The remaining 7 are assigned by the Regional Board

Subregion: 4

Facility Telephone: Not reported

Facility Contact: Not reported

Agency Name: MOTOR CARGO

Agency Address: Not reported

Agency City,St,Zip: 0

Agency Contact: Not reported

Agency Telephone: Not reported

Agency Type: Not reported

SIC Code: 0

SIC Code 2: Not reported

Primary Waste Type: Not reported

Primary Waste: Not reported

Waste Type2: Not reported

Waste2: Not reported

Primary Waste Type: Not reported

Secondary Waste: Not reported

Secondary Waste Type: Not reported

Design Flow: 0

Baseline Flow: 0

Reclamation: Not reported

POTW: Not reported

Treat To Water: Minor Threat to Water Quality. A violation of a regional board order should cause a relatively minor impairment of beneficial uses compared to a major or minor threat. Not: All nurds without a TTWQ will be considered a minor threat to water quality unless coded at a higher Level. A Zero (0) may be used to code those NURDS that are found to represent no threat to water quality.

Complexity: Category C - Facilities having no waste treatment systems, such as cooling water dischargers or those who must comply through best management practices, facilities with passive waste treatment and disposal systems, such as septic systems with subsurface disposal, or dischargers having waste storage systems with land disposal such as dairy waste ponds.

HWTS:

Name: UPS GROUND FREIGHT

Address: 7754 PARAMOUNT BLVD

Address 2: Not reported

City,State,Zip: PICO RIVERA, CA 906604309

EPA ID: CAR000075358

Inactive Date: Not reported

Create Date: 04/03/2001

Last Act Date: 07/29/2020

Mailing Name: Not reported

Mailing Address: 1331 S VERNON ST

Mailing Address 2: Not reported

Mailing City,State,Zip: ANAHEIM, CA 928050000

Owner Name: UPS GROUND FREIGHT INC

Owner Address: 55 GLENLAKE PARKWAY NE

Owner Address 2: Not reported

Owner City,State,Zip: ATLANTA, GA 303280000

Contact Name: SHANE SIMPSON

Contact Address: 1331 S VERNON STREET

Contact Address 2: Not reported

Map ID
 Direction
 Distance
 Elevation

MAP FINDINGS

Site

Database(s)

EDR ID Number
 EPA ID Number

UPS FREIGHT (Continued)

1004675631

City,State,Zip: ANAHEIM, CA 92805

NAICS:
 EPA ID: CAR000075358
 Create Date: 2011-08-05 13:16:21.080
 NAICS Code: 49221
 NAICS Description: Local Messengers and Local Delivery
 Issued EPA ID Date: 2001-04-03 00:00:00
 Inactive Date: Not reported
 Facility Name: UPS GROUND FREIGHT
 Facility Address: 7754 PARAMOUNT BLVD
 Facility Address 2: Not reported
 Facility City: PICO RIVERA
 Facility County: Not reported
 Facility State: CA
 Facility Zip: 906604309

O101
NNW
1/4-1/2
0.408 mi.
2153 ft.

Relative:
Higher

Actual:
157 ft.

MOTOR CARGO
7754 PARAMOUNT BLVD S
PICO RIVERA, CA 90660

Site 2 of 2 in cluster O

CA LUST S101297758
CA CPS-SLIC N/A
CA CERS HAZ WASTE
CA CERS TANKS
CA HAZNET
CA HIST CORTESE
CA LOS ANGELES CO. HMS
CA CERS
CA HWTS

LUST:
 Name: MOTOR CARGO FREIGHT FACILITY
 Address: 7754 PARAMOUNT BLVD.
 City,State,Zip: PICO RIVERA, CA 90660
 Lead Agency: LOS ANGELES RWQCB (REGION 4)
 Case Type: LUST Cleanup Site
 Geo Track: http://geotracker.waterboards.ca.gov/profile_report.asp?global_id=T0603724159
 Global Id: T0603724159
 Latitude: 33.9772998161281
 Longitude: -118.109636306763
 Status: Completed - Case Closed
 Status Date: 07/08/2013
 Case Worker: GK
 RB Case Number: I-01209A
 Local Agency: LOS ANGELES COUNTY
 File Location: Regional Board
 Local Case Number: L399076
 Potential Media Affect: Aquifer used for drinking water supply
 Potential Contaminants of Concern: Gasoline, Diesel
 Site History: Not reported

LUST:
 Global Id: T0603724159
 Contact Type: Regional Board Caseworker
 Contact Name: GREGG KWEY
 Organization Name: LOS ANGELES RWQCB (REGION 4)
 Address: 320 WEST 4TH ST. SUITE 200- 1ST FLOOR
 City: R4 UNKNOWN, LOS ANGELES
 Email: gkwey@waterboards.ca.gov
 Phone Number: 2135766702

Map ID
Direction
Distance
Elevation

MAP FINDINGS

Site

Database(s)

EDR ID Number
EPA ID Number

MOTOR CARGO (Continued)

S101297758

Global Id: T0603724159
Contact Type: Local Agency Caseworker
Contact Name: TIM SMITH
Organization Name: LOS ANGELES COUNTY
Address: 900 S. FREMONT AVE.
City: ALHAMBRA
Email: tsmith@dpw.lacounty.gov
Phone Number: Not reported

LUST:

Global Id: T0603724159
Action Type: RESPONSE
Date: 07/15/2011
Action: Monitoring Report - Semi-Annually

Global Id: T0603724159
Action Type: RESPONSE
Date: 01/15/2012
Action: Monitoring Report - Semi-Annually

Global Id: T0603724159
Action Type: RESPONSE
Date: 07/15/2012
Action: Monitoring Report - Semi-Annually

Global Id: T0603724159
Action Type: RESPONSE
Date: 03/01/2008
Action: Soil and Water Investigation Workplan

Global Id: T0603724159
Action Type: RESPONSE
Date: 05/23/2007
Action: Other Report / Document

Global Id: T0603724159
Action Type: RESPONSE
Date: 03/01/2008
Action: Soil and Water Investigation Workplan

Global Id: T0603724159
Action Type: RESPONSE
Date: 06/03/2013
Action: Other Report / Document

Global Id: T0603724159
Action Type: RESPONSE
Date: 09/15/2013
Action: Well Destruction Report

Global Id: T0603724159
Action Type: ENFORCEMENT
Date: 10/03/2007
Action: Staff Letter

Global Id: T0603724159
Action Type: ENFORCEMENT

Map ID
Direction
Distance
Elevation

MAP FINDINGS

Site

Database(s)

EDR ID Number
EPA ID Number

MOTOR CARGO (Continued)

S101297758

Date: 12/26/2007
Action: Staff Letter

Global Id: T0603724159
Action Type: ENFORCEMENT
Date: 03/23/2007
Action: Staff Letter

Global Id: T0603724159
Action Type: RESPONSE
Date: 04/15/2008
Action: Monitoring Report - Quarterly

Global Id: T0603724159
Action Type: ENFORCEMENT
Date: 05/21/2008
Action: Staff Letter

Global Id: T0603724159
Action Type: Other
Date: 02/11/1999
Action: Leak Discovery

Global Id: T0603724159
Action Type: Other
Date: 02/11/1999
Action: Leak Stopped

Global Id: T0603724159
Action Type: Other
Date: 02/11/1999
Action: Leak Reported

Global Id: T0603724159
Action Type: RESPONSE
Date: 04/15/2008
Action: Monitoring Report - Quarterly

Global Id: T0603724159
Action Type: RESPONSE
Date: 08/15/2008
Action: Soil and Water Investigation Report

Global Id: T0603724159
Action Type: RESPONSE
Date: 07/15/2009
Action: Monitoring Report - Quarterly

Global Id: T0603724159
Action Type: RESPONSE
Date: 01/15/2010
Action: Monitoring Report - Semi-Annually

Global Id: T0603724159
Action Type: RESPONSE
Date: 01/15/2009
Action: Monitoring Report - Quarterly

Map ID
Direction
Distance
Elevation

MAP FINDINGS

Site

Database(s)

EDR ID Number
EPA ID Number

MOTOR CARGO (Continued)

S101297758

Global Id: T0603724159
Action Type: RESPONSE
Date: 10/15/2009
Action: Soil and Water Investigation Report

Global Id: T0603724159
Action Type: RESPONSE
Date: 07/15/2010
Action: Monitoring Report - Semi-Annually

Global Id: T0603724159
Action Type: REMEDIATION
Date: 02/11/1999
Action: Other (Use Description Field)

Global Id: T0603724159
Action Type: ENFORCEMENT
Date: 07/08/2013
Action: Closure/No Further Action Letter

Global Id: T0603724159
Action Type: ENFORCEMENT
Date: 04/03/2013
Action: Notification - Preclosure

Global Id: T0603724159
Action Type: RESPONSE
Date: 10/15/2010
Action: Monitoring Report - Semi-Annually

Global Id: T0603724159
Action Type: ENFORCEMENT
Date: 06/15/2009
Action: Staff Letter

Global Id: T0603724159
Action Type: ENFORCEMENT
Date: 07/15/2009
Action: Staff Letter

LUST:

Global Id: T0603724159
Status: Open - Case Begin Date
Status Date: 02/11/1999

Global Id: T0603724159
Status: Open - Site Assessment
Status Date: 02/11/1999

Global Id: T0603724159
Status: Open - Site Assessment
Status Date: 07/07/1999

Global Id: T0603724159
Status: Open - Site Assessment
Status Date: 11/11/2003

Map ID
Direction
Distance
Elevation

MAP FINDINGS

Site

Database(s)

EDR ID Number
EPA ID Number

MOTOR CARGO (Continued)

S101297758

Global Id: T0603724159
Status: Open - Site Assessment
Status Date: 11/11/2005

Global Id: T0603724159
Status: Open - Site Assessment
Status Date: 05/02/2008

Global Id: T0603724159
Status: Open - Site Assessment
Status Date: 05/21/2008

Global Id: T0603724159
Status: Open - Eligible for Closure
Status Date: 11/08/2012

Global Id: T0603724159
Status: Completed - Case Closed
Status Date: 07/08/2013

LUST REG 4:

Region: 4
Regional Board: 04
County: Los Angeles
Facility Id: I-01209
Status: Case Closed
Substance: Diesel
Substance Quantity: Not reported
Local Case No: Not reported
Case Type: Groundwater
Abatement Method Used at the Site: Not reported
Global ID: T0603702766
W Global ID: Not reported
Staff: UNK
Local Agency: 19000
Cross Street: SLAUSON AVE
Enforcement Type: EF
Date Leak Discovered: 5/20/1991
Date Leak First Reported: 7/8/1991
Date Leak Record Entered: 7/29/1991
Date Confirmation Began: Not reported
Date Leak Stopped: 5/20/1991
Date Case Last Changed on Database: 6/21/1999
Date the Case was Closed: 10/21/1997
How Leak Discovered: OM
How Leak Stopped: Not reported
Cause of Leak: UNK
Leak Source: UNK
Operator: MC CLURE, SHANE
Water System: Not reported
Well Name: Not reported
Approx. Dist To Production Well (ft): 1713.5559955228930550806194732
Source of Cleanup Funding: UNK
Preliminary Site Assessment Workplan Submitted: Not reported
Preliminary Site Assessment Began: 7/8/1991
Pollution Characterization Began: 5/15/1992

Map ID
Direction
Distance
Elevation

MAP FINDINGS

Site

Database(s)

EDR ID Number
EPA ID Number

MOTOR CARGO (Continued)

S101297758

Remediation Plan Submitted: 12/13/1991
Remedial Action Underway: 9/13/1997
Post Remedial Action Monitoring Began: Not reported
Enforcement Action Date: 9/18/1997
Historical Max MTBE Date: Not reported
Hist Max MTBE Conc in Groundwater: Not reported
Hist Max MTBE Conc in Soil: Not reported
Significant Interim Remedial Action Taken: Not reported
GW Qualifier: Not reported
Soil Qualifier: Not reported
Organization: Not reported
Owner Contact: Not reported
Responsible Party: MOTOR CARGO
RP Address: 7754 S. PARAMOUNT BLVD., PICO RIVERA, CA 90660
Program: LUST
Lat/Long: 33.9766034 / -1
Local Agency Staff: Not reported
Beneficial Use: Not reported
Priority: Not reported
Cleanup Fund Id: Not reported
Suspended: Not reported
Assigned Name: Not reported
Summary: 6/21/99 GW MONITORING WELL ABANDONMENT

CPS-SLIC:

Name: MOTOR CARGO
Address: 7754 PARAMOUNT BLVD S
City,State,Zip: PICO RIVERA, CA 90660
Region: STATE
Facility Status: Completed - Case Closed
Status Date: 10/21/1997
Global Id: T0603702766
Lead Agency: LOS ANGELES RWQCB (REGION 4)
Lead Agency Case Number: L399076
Latitude: 33.9766059
Longitude: -118.1112176
Case Type: Cleanup Program Site
Case Worker: YL
Local Agency: LOS ANGELES COUNTY
RB Case Number: I-01209
File Location: Local Agency
Potential Media Affected: Aquifer used for drinking water supply
Potential Contaminants of Concern: Diesel
Site History: Not reported

[Click here to access the California GeoTracker records for this facility:](#)

CERS HAZ WASTE:

Name: UPS GROUND FREIGHT - PICO RIVERA
Address: 7754 PARAMOUNT BLVD
City,State,Zip: PICO RIVERA, CA 90660
Site ID: 405103
CERS ID: 10156163
CERS Description: Hazardous Waste Generator

Map ID
Direction
Distance
Elevation

MAP FINDINGS

Site

Database(s)

EDR ID Number
EPA ID Number

MOTOR CARGO (Continued)

S101297758

CERS TANKS:

Name: UPS GROUND FREIGHT - PICO RIVERA
Address: 7754 PARAMOUNT BLVD
City,State,Zip: PICO RIVERA, CA 90660
Site ID: 405103
CERS ID: 10156163
CERS Description: Aboveground Petroleum Storage

Name: UPS GROUND FREIGHT - PICO RIVERA
Address: 7754 PARAMOUNT BLVD
City,State,Zip: PICO RIVERA, CA 90660
Site ID: 405103
CERS ID: 10156163
CERS Description: Underground Storage Tank

HAZNET:

Name: UPS FACILITY - PICO RIVERA
Address: 7754 PARAMOUNT BLVD
Address 2: Not reported
City,State,Zip: PICO RIVERA, CA 906604309
Contact: SCOTT HAGEMANN
Telephone: 8056268773
Mailing Name: Not reported
Mailing Address: PO BOX 24666

Year: 2015
Gepaid: CAC002819215
TSD EPA ID: AZC950823111
CA Waste Code: 151 - Asbestos containing waste
Disposal Method: H132 - Landfill Or Surface Impoundment That Will Be Closed As
Landfill(To Include On-Site Treatment And/Or Stabilization)

Tons: 1.61

Additional Info:

Year: 2015
Gen EPA ID: CAC002819215

Shipment Date: 20150626
Creation Date: 1/19/2016 22:15:49
Receipt Date: 20150706
Manifest ID: 014639662JJK
Trans EPA ID: CAL000160111
Trans Name: ALLIANCE ENVIRONMENTAL GROUP
Trans 2 EPA ID: CAR000049064
Trans 2 Name: ECTI
TSD EPA ID: AZC950823111
Trans Name: LA PAZ COUNTY LANDFILL
TSD Alt EPA ID: Not reported
TSD Alt Name: Not reported
Waste Code Description: 151 - Asbestos-containing waste
RCRA Code: Not reported
Meth Code: H132 - Landfill Or Surface Impoundment That Will Be Closed As
Landfill(To Include On-Site Treatment And/Or Stabilization)

Quantity Tons: 1.61
Waste Quantity: 7

Map ID
Direction
Distance
Elevation

MAP FINDINGS

Site

Database(s)

EDR ID Number
EPA ID Number

MOTOR CARGO (Continued)

S101297758

Quantity Unit: Y
Additional Code 1: Not reported
Additional Code 2: Not reported
Additional Code 3: Not reported
Additional Code 4: Not reported
Additional Code 5: Not reported

HIST CORTESE:

edr_fname: MOTOR CARGO
edr_fadd1: 7754 PARAMOUNT
City,State,Zip: PICO RIVERA, CA 90660
Region: CORTESE
Facility County Code: 19
Reg By: LTNKA
Reg Id: I-01209

LOS ANGELES CO. HMS:

Name: MOTOR CARGO
Address: 7754 PARAMOUNT BLVD
City,State,Zip: PICO RIVERA, CA 906604309
Region: LA
Permit Category: T
Facility Id: 001151-001209
Facility Type: 0
Facility Status: Closed
Area: 1L
Permit Number: 00004860T
Permit Status: Closed

Name: MOTOR CARGO
Address: 7754 PARAMOUNT BLVD
City,State,Zip: PICO RIVERA, CA 906604309
Region: LA
Permit Category: I
Facility Id: 001151-I01209
Facility Type: 01
Facility Status: Closed
Area: 1L
Permit Number: 000012303
Permit Status: Closed

CERS:

Name: MOTOR CARGO
Address: 7754 PARAMOUNT BLVD S
City,State,Zip: PICO RIVERA, CA 90660
Site ID: 196392
CERS ID: T0603702766
CERS Description: Cleanup Program Site

Affiliation:

Affiliation Type Desc: Regional Board Caseworker
Entity Name: Y1 LU - LOS ANGELES RWQCB (REGION 4)
Entity Title: Not reported
Affiliation Address: Not reported
Affiliation City: R4 UNKNOWN
Affiliation State: CA

Map ID
Direction
Distance
Elevation

MAP FINDINGS

Site

Database(s)

EDR ID Number
EPA ID Number

MOTOR CARGO (Continued)

S101297758

Affiliation Country: Not reported
Affiliation Zip: Not reported
Affiliation Phone: Not reported

Affiliation Type Desc: Local Agency Caseworker
Entity Name: JOHN AWUJO - LOS ANGELES COUNTY
Entity Title: Not reported
Affiliation Address: 900 S FREMONT AVE
Affiliation City: ALHAMBRA
Affiliation State: CA
Affiliation Country: Not reported
Affiliation Zip: Not reported
Affiliation Phone: 6264583507

Name: UPS GROUND FREIGHT - PICO RIVERA
Address: 7754 PARAMOUNT BLVD
City,State,Zip: PICO RIVERA, CA 90660
Site ID: 405103
CERS ID: 10156163
CERS Description: Chemical Storage Facilities

Violations:

Site ID: 405103
Site Name: UPS Ground Freight - Pico Rivera
Violation Date: 06-03-2015
Citation: 23 CCR 16 2711(a)(8) - California Code of Regulations, Title 23, Chapter 16, Section(s) 2711(a)(8)
Violation Description: Failure to submit, obtain approval, or maintain a complete/accurate plot plan.
Violation Notes: Returned to compliance on 06/02/2016.
Violation Division: Los Angeles County Department of Public Works
Violation Program: UST
Violation Source: CERS

Site ID: 405103
Site Name: UPS Ground Freight - Pico Rivera
Violation Date: 06-01-2018
Citation: 23 CCR 16 2637(e) - California Code of Regulations, Title 23, Chapter 16, Section(s) 2637(e)
Violation Description: Failure to submit a copy of the secondary containment test results to the UPA within 30 days after the test.
Violation Notes: Returned to compliance on 07/13/2018.
Violation Division: Los Angeles County Department of Public Works
Violation Program: UST
Violation Source: CERS

Site ID: 405103
Site Name: UPS Ground Freight - Pico Rivera
Violation Date: 06-03-2015
Citation: HSC 6.7 25286(a) - California Health and Safety Code, Chapter 6.7, Section(s) 25286(a)
Violation Description: Failure to submit a complete and accurate application for a permit to operate an underground storage tank, or for renewal of the permit.
Violation Notes: Returned to compliance on 06/02/2016.
Violation Division: Los Angeles County Department of Public Works
Violation Program: UST
Violation Source: CERS

Map ID
Direction
Distance
Elevation

MAP FINDINGS

Site

Database(s)

EDR ID Number
EPA ID Number

MOTOR CARGO (Continued)

S101297758

Site ID: 405103
Site Name: UPS Ground Freight - Pico Rivera
Violation Date: 06-03-2019
Citation: HSC 6.7 25292.1(a) - California Health and Safety Code, Chapter 6.7, Section(s) 25292.1(a)
Violation Description: Failure to operate the UST system to prevent unauthorized releases including leaks, spills, and/or overfills.
Violation Notes: Returned to compliance on 05/04/2020. 1)COPY OF VALID PERMIT TO OPERATE NOT ONSITE 2)9-20-18 OVFL FAILED 3)CERS
Violation Division: Los Angeles County Department of Public Works
Violation Program: UST
Violation Source: CERS

Site ID: 405103
Site Name: UPS Ground Freight - Pico Rivera
Violation Date: 06-10-2020
Citation: HSC 6.7 25284 - California Health and Safety Code, Chapter 6.7, Section(s) 25284
Violation Description: Failure to obtain a valid permit to operate from the UPA including but not limited to unpaid permit fees.
Violation Notes: CERS CORRECTION: FACILITY PAGE/FRCT DO NOT MATCH FINANCIAL MECHANISM
Violation Division: Los Angeles County Department of Public Works
Violation Program: UST
Violation Source: CERS

Site ID: 405103
Site Name: UPS Ground Freight - Pico Rivera
Violation Date: 06-03-2019
Citation: HSC 6.7 25284, 25286 - California Health and Safety Code, Chapter 6.7, Section(s) 25284, 25286
Violation Description: Failure to submit a complete and accurate application for a permit to operate a UST, or for renewal of the permit.
Violation Notes: Returned to compliance on 05/04/2020. 1)COPY OF VALID PERMIT TO OPERATE NOT ONSITE 2)9-20-18 OVFL FAILED 3)CERS
Violation Division: Los Angeles County Department of Public Works
Violation Program: UST
Violation Source: CERS

Site ID: 405103
Site Name: UPS Ground Freight - Pico Rivera
Violation Date: 06-03-2019
Citation: 23 CCR 16 2641(h) - California Code of Regulations, Title 23, Chapter 16, Section(s) 2641(h)
Violation Description: Failure to have an approved UST Monitoring Plan.
Violation Notes: Returned to compliance on 05/04/2020. 1)COPY OF VALID PERMIT TO OPERATE NOT ONSITE 2)9-20-18 OVFL FAILED 3)CERS
Violation Division: Los Angeles County Department of Public Works
Violation Program: UST
Violation Source: CERS

Site ID: 405103
Site Name: UPS Ground Freight - Pico Rivera
Violation Date: 06-03-2015
Citation: HSC 6.75 25299.30-25299.34 - California Health and Safety Code, Chapter 6.75, Section(s) 25299.30-25299.34
Violation Description: Failure to submit and maintain complete and current Certification of Financial Responsibility or other mechanism of financial assurance.

Map ID
Direction
Distance
Elevation

MAP FINDINGS

Site

Database(s)

EDR ID Number
EPA ID Number

MOTOR CARGO (Continued)

S101297758

Violation Notes: Returned to compliance on 06/02/2016.
Violation Division: Los Angeles County Department of Public Works
Violation Program: UST
Violation Source: CERS

Site ID: 405103
Site Name: UPS Ground Freight - Pico Rivera
Violation Date: 06-03-2019
Citation: 23 CCR 16 2712(i) - California Code of Regulations, Title 23, Chapter 16, Section(s) 2712(i)
Violation Description: Failure to retain a copy of the permit to operate at the facility.
Violation Notes: Returned to compliance on 05/04/2020. 1)COPY OF VALID PERMIT TO OPERATE NOT ONSITE 2)9-20-18 OVFL FAILED 3)CERS
Violation Division: Los Angeles County Department of Public Works
Violation Program: UST
Violation Source: CERS

Site ID: 405103
Site Name: UPS Ground Freight - Pico Rivera
Violation Date: 08-30-2016
Citation: 40 CFR 1 172.201(e) - U.S. Code of Federal Regulations, Title 40, Chapter 1, Section(s) 172.201(e)
Violation Description: Failure of the universal waste handler to transfer universal waste to another universal waste handler, or appropriate destination facility. Failure to package, label, mark and placard shipments and prepare shipping papers for any universal waste that meets the hazardous materials definition in accordance with DOT 49 CFR parts 171-180.
Violation Notes: Returned to compliance on 11/03/2016. OBSERVATION: SHIPPING PAPER FOR USED FLUORESCENT LIGHT BULBS WERE NOT AVAILABLE. Universal Waste Handler failed to properly package, label, mark, placard, or prepare and retain shipping papers for all universal waste being shipped to another universal waste handler, destination facility, or foreign facility. CORRECTIVE ACTION: Owner/Operator shall immediately ensure all universal waste is properly packaged, labeled, marked, placarded, or prepared and retain shipping papers for all universal waste being shipped to another universal waste handler, destination facility, or foreign facility in accordance with Title 22 regulations.
Violation Division: Los Angeles County Fire Department
Violation Program: HW
Violation Source: CERS

Site ID: 405103
Site Name: UPS Ground Freight - Pico Rivera
Violation Date: 06-03-2019
Citation: 23 CCR 16 2712(i) - California Code of Regulations, Title 23, Chapter 16, Section(s) 2712(i)
Violation Description: Failure to have current UST Monitoring Plan available on site.
Violation Notes: Returned to compliance on 05/04/2020. 1)COPY OF VALID PERMIT TO OPERATE NOT ONSITE 2)9-20-18 OVFL FAILED 3)CERS
Violation Division: Los Angeles County Department of Public Works
Violation Program: UST
Violation Source: CERS

Site ID: 405103
Site Name: UPS Ground Freight - Pico Rivera
Violation Date: 06-03-2019
Citation: 23 CCR 16 2712(b)(1)(G) - California Code of Regulations, Title 23,

Map ID
Direction
Distance
Elevation

MAP FINDINGS

Site

Database(s)

EDR ID Number
EPA ID Number

MOTOR CARGO (Continued)

S101297758

Violation Description: Chapter 16, Section(s) 2712(b)(1)(G)
Failure to comply with one or more of the following overfill prevention equipment requirements: Alert the transfer operator when the tank is 90 percent full by restricting the flow into the tank or triggering an audible and visual alarm; or Restrict delivery of flow to the tank at least 30 minutes before the tank overfills, provided the restriction occurs when the tank is filled to no more than 95 percent of capacity; and activate an audible alarm at least five minutes before the tank overfills; or Provide positive shut-off of flow to the tank when the tank is filled to no more than 95 percent of capacity; or Provide positive shut-off of flow to the tank so that none of the fittings located on the top of the tank are exposed to product due to overfilling. Install/retrofit overfill prevention equipment that does not use flow restrictors on vent piping to meet overfill prevention equipment requirements when the overfill prevention equipment is installed, repaired, or replaced on and after October 1,- 2018. For USTs installed before October 1, 2018, perform an inspection by October 13, 2018 and every 36 months thereafter. For USTs installed on and after October- 1,- 2018, perform an inspection at installation and every 36 months thereafter. Inspected within 30 days after a repair to the overfill prevention equipment. Inspected using an applicable manufacturer guidelines, industry codes, engineering standards, or a method approved by a professional engineer. Inspected by a certified UST service technician. Maintain records of overfill prevention equipment inspection for 36 months.

Violation Notes: Returned to compliance on 05/04/2020. 1)COPY OF VALID PERMIT TO OPERATE NOT ONSITE 2)9-20-18 OVFL FAILED 3)CERS

Violation Division: Los Angeles County Department of Public Works
Violation Program: UST
Violation Source: CERS

Site ID: 405103
Site Name: UPS Ground Freight - Pico Rivera
Violation Date: 06-01-2018
Citation: 23 CCR 16 2637 - California Code of Regulations, Title 23, Chapter 16, Section(s) 2637

Violation Description: Failure to conduct secondary containment testing, or one or more of the following requirements: Perform the test within six months of installation and every 36 months thereafter. Use a procedure that demonstrates the system works as well as at installation. Use applicable manufacturer guidelines, industry codes, engineering standard, or professional engineer approval. Performed by a certified service technician or a licensed tank tester.

Violation Notes: Returned to compliance on 07/13/2018.

Violation Division: Los Angeles County Department of Public Works
Violation Program: UST
Violation Source: CERS

Site ID: 405103
Site Name: UPS Ground Freight - Pico Rivera
Violation Date: 06-02-2017
Citation: HSC 6.7 25284.2 - California Health and Safety Code, Chapter 6.7, Section(s) 25284.2

Violation Description: Failure to test the spill bucket annually.

Violation Notes: Returned to compliance on 07/13/2018.

Violation Division: Los Angeles County Department of Public Works
Violation Program: UST

Map ID
Direction
Distance
Elevation

MAP FINDINGS

Site

Database(s)

EDR ID Number
EPA ID Number

MOTOR CARGO (Continued)

S101297758

Violation Source: CERS

Site ID: 405103
Site Name: UPS Ground Freight - Pico Rivera
Violation Date: 06-03-2015
Citation: 23 CCR 16 2712(i) - California Code of Regulations, Title 23, Chapter 16, Section(s) 2712(i)
Violation Description: Failure to submit, obtain approval, or maintain a complete/accurate response plan.
Violation Notes: Returned to compliance on 06/02/2016.
Violation Division: Los Angeles County Department of Public Works
Violation Program: UST
Violation Source: CERS

Site ID: 405103
Site Name: UPS Ground Freight - Pico Rivera
Violation Date: 06-10-2020
Citation: 23 CCR 16 2712 - California Code of Regulations, Title 23, Chapter 16, Section(s) 2712
Violation Description: Failure to comply with any of the applicable requirements of the permit issued for the operation of the UST system.
Violation Notes: CERS CORRECTION: FACILITY PAGE/FRCT DO NOT MATCH FINANCIAL MECHANISM
Violation Division: Los Angeles County Department of Public Works
Violation Program: UST
Violation Source: CERS

Site ID: 405103
Site Name: UPS Ground Freight - Pico Rivera
Violation Date: 06-03-2019
Citation: 23 CCR 16 2711(a)(8) - California Code of Regulations, Title 23, Chapter 16, Section(s) 2711(a)(8)
Violation Description: Failure to submit or maintain a current facility plot plan.
Violation Notes: Returned to compliance on 05/04/2020. 1)COPY OF VALID PERMIT TO OPERATE NOT ONSITE 2)9-20-18 OVFL FAILED 3)CERS
Violation Division: Los Angeles County Department of Public Works
Violation Program: UST
Violation Source: CERS

Site ID: 405103
Site Name: UPS Ground Freight - Pico Rivera
Violation Date: 06-10-2020
Citation: HSC 6.7 25284, 25286 - California Health and Safety Code, Chapter 6.7, Section(s) 25284, 25286
Violation Description: Failure to submit a complete and accurate application for a permit to operate a UST, or for renewal of the permit.
Violation Notes: CERS CORRECTION: FACILITY PAGE/FRCT DO NOT MATCH FINANCIAL MECHANISM
Violation Division: Los Angeles County Department of Public Works
Violation Program: UST
Violation Source: CERS

Evaluation:
Eval General Type: Compliance Evaluation Inspection
Eval Date: 06-01-2018
Violations Found: Yes
Eval Type: Routine done by local agency
Eval Notes: NOVC FOR SB989 TEST OF 6/2/16, FAILED TO TEST 20K TANK FOR 120 MIN.
Eval Division: Los Angeles County Department of Public Works

Map ID
Direction
Distance
Elevation

MAP FINDINGS

Site

Database(s)

EDR ID Number
EPA ID Number

MOTOR CARGO (Continued)

S101297758

Eval Program: UST
Eval Source: CERS

Eval General Type: Compliance Evaluation Inspection
Eval Date: 06-02-2016
Violations Found: No
Eval Type: Routine done by local agency
Eval Notes: CERS UST ELEMENTS ACCURATE;DIESEL UST;ANN W/VR409;FILL/PROD/UDC DRY W/VR208;MLLD;LAST MO DO 051916, NO ALARM;LAST EMP TRAIN 060206

Eval Division: Los Angeles County Department of Public Works
Eval Program: UST
Eval Source: CERS

Eval General Type: Compliance Evaluation Inspection
Eval Date: 06-02-2017
Violations Found: Yes
Eval Type: Routine done by local agency
Eval Notes: NOVC: CNI SPILL BUCKET ACCORDIUM TOP CRACKED, REPAIR REQD.

Eval Division: Los Angeles County Department of Public Works
Eval Program: UST
Eval Source: CERS

Eval General Type: Compliance Evaluation Inspection
Eval Date: 06-03-2015
Violations Found: No
Eval Type: Routine done by local agency
Eval Notes: NOVC CERS CORRECTIONS. NO CURRENT ALARM CONDITIONS AT STIE.OPERATING AS PERMITTED.

Eval Division: Los Angeles County Department of Public Works
Eval Program: UST
Eval Source: CERS

Eval General Type: Compliance Evaluation Inspection
Eval Date: 06-03-2015
Violations Found: Yes
Eval Type: Routine done by local agency
Eval Notes: NOVC CERS CORRECTIONS. NO CURRENT ALARM CONDITIONS AT STIE.OPERATING AS PERMITTED.

Eval Division: Los Angeles County Department of Public Works
Eval Program: UST
Eval Source: CERS

Eval General Type: Compliance Evaluation Inspection
Eval Date: 06-03-2019
Violations Found: Yes
Eval Type: Routine done by local agency
Eval Notes: NOVC:1)COPY OF VALID PERMIT TO OPERATE NOT ONSITE 2)9-20-18 OVFL FAILED 3)CERS

Eval Division: Los Angeles County Department of Public Works
Eval Program: UST
Eval Source: CERS

Eval General Type: Compliance Evaluation Inspection
Eval Date: 06-10-2020
Violations Found: Yes
Eval Type: Routine done by local agency
Eval Notes: CERS CORRECTION: FACILITY PAGE

Map ID
Direction
Distance
Elevation

MAP FINDINGS

Site

Database(s)

EDR ID Number
EPA ID Number

MOTOR CARGO (Continued)

S101297758

Eval Division: Los Angeles County Department of Public Works
Eval Program: UST
Eval Source: CERS

Eval General Type: Compliance Evaluation Inspection
Eval Date: 08-30-2016
Violations Found: No
Eval Type: Routine done by local agency
Eval Notes: Eddie Crabb, Service Center Manager No significant violation observed at the time of inspection.

Eval Division: Los Angeles County Fire Department
Eval Program: APSA
Eval Source: CERS

Eval General Type: Compliance Evaluation Inspection
Eval Date: 08-30-2016
Violations Found: No
Eval Type: Routine done by local agency
Eval Notes: Eddie Crabb, Service Center Manager No significant violation observed at the time of inspection.

Eval Division: Los Angeles County Fire Department
Eval Program: HMRRP
Eval Source: CERS

Eval General Type: Compliance Evaluation Inspection
Eval Date: 08-30-2016
Violations Found: Yes
Eval Type: Routine done by local agency
Eval Notes: Eddie Crabb, Service Center Manager
Eval Division: Los Angeles County Fire Department
Eval Program: HW
Eval Source: CERS

Eval General Type: Compliance Evaluation Inspection
Eval Date: 09-09-2019
Violations Found: No
Eval Type: Routine done by local agency
Eval Notes: Consent given by Harold Graham, Manager
Eval Division: Los Angeles County Fire Department
Eval Program: APSA
Eval Source: CERS

Eval General Type: Compliance Evaluation Inspection
Eval Date: 09-09-2019
Violations Found: No
Eval Type: Routine done by local agency
Eval Notes: Consent given by Harold Graham, manager
Eval Division: Los Angeles County Fire Department
Eval Program: HMRRP
Eval Source: CERS

Eval General Type: Compliance Evaluation Inspection
Eval Date: 09-09-2019
Violations Found: No
Eval Type: Routine done by local agency
Eval Notes: consent given by Harold Graham, Manager
Eval Division: Los Angeles County Fire Department

Map ID
Direction
Distance
Elevation

MAP FINDINGS

Site

Database(s)

EDR ID Number
EPA ID Number

MOTOR CARGO (Continued)

S101297758

Eval Program: HW
Eval Source: CERS

Coordinates:
Site ID: 405103
Facility Name: UPS Ground Freight - Pico Rivera
Env Int Type Code: APSA
Program ID: 10156163
Coord Name: Not reported
Ref Point Type Desc: Center of a facility or station.
Latitude: 33.976380
Longitude: -118.111410

Affiliation:
Affiliation Type Desc: CUPA District
Entity Name: Los Angeles County Fire
Entity Title: Not reported
Affiliation Address: 5825 Rickenbacker Road
Affiliation City: Commerce
Affiliation State: CA
Affiliation Country: Not reported
Affiliation Zip: 90040-3027
Affiliation Phone: (323) 890-4000

Affiliation Type Desc: Environmental Contact
Entity Name: Andrew Cox
Entity Title: Not reported
Affiliation Address: 1800 N Main St.
Affiliation City: Los Angeles
Affiliation State: CA
Affiliation Country: Not reported
Affiliation Zip: 90031
Affiliation Phone: Not reported

Affiliation Type Desc: Legal Owner
Entity Name: UPS Ground Freight, Inc.
Entity Title: Not reported
Affiliation Address: 1000 Semmes Ave.
Affiliation City: Richmond
Affiliation State: VA
Affiliation Country: United States
Affiliation Zip: 23224
Affiliation Phone: (804) 231-8000

Affiliation Type Desc: Operator
Entity Name: UPS Ground Freight, Inc., DBA UPS Freight
Entity Title: Not reported
Affiliation Address: Not reported
Affiliation City: Not reported
Affiliation State: Not reported
Affiliation Country: Not reported
Affiliation Zip: Not reported
Affiliation Phone: (562) 801-1300

Affiliation Type Desc: Property Owner
Entity Name: Paramount Pico Rivera Industrial, LLC

Map ID
Direction
Distance
Elevation

MAP FINDINGS

Site

Database(s)

EDR ID Number
EPA ID Number

MOTOR CARGO (Continued)

S101297758

Entity Title: Not reported
Affiliation Address: 18802 Bardeen Avenue
Affiliation City: Irvine
Affiliation State: CA
Affiliation Country: United States
Affiliation Zip: 92612
Affiliation Phone: (949) 756-5959

Affiliation Type Desc: Parent Corporation
Entity Name: United Parcel Service, Inc.
Entity Title: Not reported
Affiliation Address: Not reported
Affiliation City: Not reported
Affiliation State: Not reported
Affiliation Country: Not reported
Affiliation Zip: Not reported
Affiliation Phone: Not reported

Affiliation Type Desc: UST Permit Applicant
Entity Name: William K. Hall
Entity Title: Regional Vice President
Affiliation Address: Not reported
Affiliation City: Not reported
Affiliation State: Not reported
Affiliation Country: Not reported
Affiliation Zip: Not reported
Affiliation Phone: (909) 913-6007

Affiliation Type Desc: UST Tank Owner
Entity Name: UPS Ground Freight, Inc.
Entity Title: Not reported
Affiliation Address: 2650 S. Willow Ave.
Affiliation City: Bloomington
Affiliation State: CA
Affiliation Country: United States
Affiliation Zip: 92316
Affiliation Phone: (909) 879-7436

Affiliation Type Desc: Document Preparer
Entity Name: Edgar Vega
Entity Title: Not reported
Affiliation Address: Not reported
Affiliation City: Not reported
Affiliation State: Not reported
Affiliation Country: Not reported
Affiliation Zip: Not reported
Affiliation Phone: Not reported

Affiliation Type Desc: Facility Mailing Address
Entity Name: Mailing Address
Entity Title: Not reported
Affiliation Address: 2650 S Willow Ave.
Affiliation City: Bloomington
Affiliation State: CA
Affiliation Country: Not reported
Affiliation Zip: 92316
Affiliation Phone: Not reported

Map ID
Direction
Distance
Elevation

MAP FINDINGS

Site

Database(s)

EDR ID Number
EPA ID Number

MOTOR CARGO (Continued)

S101297758

Affiliation Type Desc: Identification Signer
Entity Name: William K. Hall
Entity Title: Regional Vice President
Affiliation Address: Not reported
Affiliation City: Not reported
Affiliation State: Not reported
Affiliation Country: Not reported
Affiliation Zip: Not reported
Affiliation Phone: Not reported

Affiliation Type Desc: UST Property Owner Name
Entity Name: Paramount Pico Rivera Industrial, LLC
Entity Title: Not reported
Affiliation Address: 18802 Bardeen Avenue
Affiliation City: Irvine
Affiliation State: CA
Affiliation Country: United States
Affiliation Zip: 92612
Affiliation Phone: (949) 756-5959

Affiliation Type Desc: UST Tank Operator
Entity Name: UPS Ground Freight, Inc., DBA UPS Freight
Entity Title: Not reported
Affiliation Address: 7754 Paramount Blvd.
Affiliation City: Pico Rivera
Affiliation State: CA
Affiliation Country: United States
Affiliation Zip: 90660
Affiliation Phone: (562) 801-1306

Name: MOTOR CARGO FREIGHT FACILITY
Address: 7754 PARAMOUNT BLVD.
City,State,Zip: PICO RIVERA, CA 90660
Site ID: 203920
CERS ID: T0603724159
CERS Description: Leaking Underground Storage Tank Cleanup Site

Affiliation:

Affiliation Type Desc: Regional Board Caseworker
Entity Name: GREGG KWEY - LOS ANGELES RWQCB (REGION 4)
Entity Title: Not reported
Affiliation Address: 320 WEST 4TH ST. SUITE 200- 1ST FLOOR
Affiliation City: R4 UNKNOWN, LOS ANGELES
Affiliation State: CA
Affiliation Country: Not reported
Affiliation Zip: Not reported
Affiliation Phone: 2135766702

Affiliation Type Desc: Local Agency Caseworker
Entity Name: TIM SMITH - LOS ANGELES COUNTY
Entity Title: Not reported
Affiliation Address: 900 S. FREMONT AVE.
Affiliation City: ALHAMBRA
Affiliation State: CA
Affiliation Country: Not reported
Affiliation Zip: Not reported
Affiliation Phone: Not reported

Map ID
Direction
Distance
Elevation

MAP FINDINGS

Site

Database(s)

EDR ID Number
EPA ID Number

MOTOR CARGO (Continued)

S101297758

HWTS:

Name: UPS FACILITY - PICO RIVERA
Address: 7754 PARAMOUNT BLVD
Address 2: Not reported
City,State,Zip: PICO RIVERA, CA 906604309
EPA ID: CAC002819215
Inactive Date: 09/21/2015
Create Date: 06/22/2015
Last Act Date: 09/22/2015
Mailing Name: Not reported
Mailing Address: PO BOX 24666
Mailing Address 2: Not reported
Mailing City,State,Zip: VENTURA, CA 930024666
Owner Name: SELBY RIVERA PROPERTIES
Owner Address: PO BOX 24666
Owner Address 2: Not reported
Owner City,State,Zip: VENTURA, CA 930024666
Contact Name: SCOTT HAGEMANN
Contact Address: PO BOX 24666
Contact Address 2: Not reported
City,State,Zip: VENTURA, CA 930024666

**P102
WNW
1/4-1/2
0.442 mi.
2336 ft.**

**BANK OF AMERICA/LEASE-3
7875 TELEGRAPH RD
PICO RIVERA, CA 90660**

**CA CPS-SLIC S104404991
LA Co. Site Mitigation N/A**

Site 1 of 2 in cluster P

**Relative:
Lower
Actual:
146 ft.**

SLIC REG 4:
Region: 4
Facility Status: No further action required
SLIC: 0783
Substance: VOCs
Staff: Not reported

LA Co. Site Mitigation:

Name: BANK OF AMERICA/LEASE-3
Address: 7875 TELEGRAPH RD
City,State,Zip: PICO RIVERA, CA 90660
Facility ID: FA0026069
Status: Not reported
Site ID: SD0010544
Jurisdiction: County
Case ID: RO0010544
Abated: Yes
Assigned To: Shahin Nourishad
Entered Date: 05/11/2004
Abated Date: 02/22/1996

Map ID
 Direction
 Distance
 Elevation

MAP FINDINGS

Site

Database(s)

EDR ID Number
 EPA ID Number

P103 **RICH DOSS INC**
WNW **7875 E TELEGRAPH RD # 108**
1/4-1/2 **PICO RIVERA, CA 90660**
0.442 mi.
2336 ft. **Site 2 of 2 in cluster P**

CA ENVIROSTOR **S106933971**
CA CPS-SLIC **N/A**
CA VCP
CA CERS HAZ WASTE
CA SWEEPS UST
CA CERS

Relative:
Lower

ENVIROSTOR:

Actual:
146 ft.

Name: PPM III/UHLES PROPERTY
 Address: 7875 E. TELEGRAPH RD
 City,State,Zip: PICO RIVERA, CA 90660
 Facility ID: 19390046
 Status: Inactive - Action Required
 Status Date: 06/25/1997
 Site Code: 300620
 Site Type: Voluntary Cleanup
 Site Type Detailed: Voluntary Cleanup
 Acres: 10
 NPL: NO
 Regulatory Agencies: DTSC
 Lead Agency: DTSC
 Program Manager: Shahir Haddad
 Supervisor: Sayareh Amirebrahimi
 Division Branch: Southern California Schools & Brownfields Outreach
 Assembly: 58
 Senate: 32
 Special Program: Voluntary Cleanup Program
 Restricted Use: NO
 Site Mgmt Req: NONE SPECIFIED
 Funding: Responsible Party
 Latitude: 33.97203
 Longitude: -118.1188
 APN: 6368-008-019, 6368008019
 Past Use: AGRICULTURAL - ROW CROPS
 Potential COC: * HALOGENATED SOLVENTS
 Confirmed COC: NONE SPECIFIED
 Potential Description: SOIL
 Alias Name: ARMOR PRESSURE VESSELS
 Alias Type: Alternate Name
 Alias Name: ARMOR TECHNOLOGY
 Alias Type: Alternate Name
 Alias Name: KAYMAR MANUFACTURING
 Alias Type: Alternate Name
 Alias Name: PPM III
 Alias Type: Alternate Name
 Alias Name: PPM III/UHLES
 Alias Type: Alternate Name
 Alias Name: RONALD UHLES PROPERTY
 Alias Type: Alternate Name
 Alias Name: 6368-008-019
 Alias Type: APN
 Alias Name: 6368008019
 Alias Type: APN
 Alias Name: 110033612151
 Alias Type: EPA (FRS #)
 Alias Name: 300620
 Alias Type: Project Code (Site Code)
 Alias Name: 19390046
 Alias Type: Envirostor ID Number

Map ID
Direction
Distance
Elevation

MAP FINDINGS

Site

Database(s)

EDR ID Number
EPA ID Number

RICH DOSS INC (Continued)

S106933971

Completed Info:

Completed Area Name: PROJECT WIDE
Completed Sub Area Name: Not reported
Completed Document Type: Standard Voluntary Agreement
Completed Date: 09/11/1996
Comments: DTSC & PPM III (a Tennessee LTD Partnership) entered into a Vountary Cleanup Agreement to conduct a Preliminary Endangerment Assessment for the site.

Completed Area Name: PROJECT WIDE
Completed Sub Area Name: Not reported
Completed Document Type: Preliminary Endangerment Assessment Report
Completed Date: 06/25/1997
Comments: DTSC completed review of the PEA report for this site under a VCA. DTSC determined that further action is necessary due to VOC contamination in the soil.

Future Area Name: Not reported
Future Sub Area Name: Not reported
Future Document Type: Not reported
Future Due Date: Not reported
Schedule Area Name: Not reported
Schedule Sub Area Name: Not reported
Schedule Document Type: Not reported
Schedule Due Date: Not reported
Schedule Revised Date: Not reported

CPS-SLIC:

Name: RON UHLES
Address: 7875 E. TELEGRAPH RD
City,State,Zip: PICO RIVERA, CA 90660
Region: STATE
Facility Status: Completed - Case Closed
Status Date: 04/15/1998
Global Id: SLT43626624
Lead Agency: LOS ANGELES RWQCB (REGION 4)
Lead Agency Case Number: Not reported
Latitude: 33.974377
Longitude: -118.12181
Case Type: Cleanup Program Site
Case Worker: Not reported
Local Agency: Not reported
RB Case Number: 0783
File Location: Not reported
Potential Media Affected: Not reported
Potential Contaminants of Concern: Not reported
Site History: Not reported

[Click here to access the California GeoTracker records for this facility:](#)

VCP:

Name: PPM III/UHLES PROPERTY
Address: 7875 E. TELEGRAPH RD
City,State,Zip: PICO RIVERA, CA 90660
Facility ID: 19390046
Site Type: Voluntary Cleanup

Map ID
Direction
Distance
Elevation

MAP FINDINGS

Site

Database(s)

EDR ID Number
EPA ID Number

RICH DOSS INC (Continued)

S106933971

Site Type Detail: Voluntary Cleanup
Site Mgmt. Req.: NONE SPECIFIED
Acres: 10
National Priorities List: NO
Cleanup Oversight Agencies: DTSC
Lead Agency: DTSC
Lead Agency Description: * DTSC
Project Manager: Shahir Haddad
Supervisor: Sayareh Amirebrahimi
Division Branch: Southern California Schools & Brownfields Outreach
Site Code: 300620
Assembly: 58
Senate: 32
Special Programs Code: Voluntary Cleanup Program
Status: Inactive - Action Required
Status Date: 06/25/1997
Restricted Use: NO
Funding: Responsible Party
Lat/Long: 33.97203 / -118.1188
APN: 6368-008-019, 6368008019
Past Use: AGRICULTURAL - ROW CROPS
Potential COC: 10003
Confirmed COC: NONE SPECIFIED
Potential Description: SOIL
Alias Name: ARMOR PRESSURE VESSELS
Alias Type: Alternate Name
Alias Name: ARMOR TECHNOLOGY
Alias Type: Alternate Name
Alias Name: KAYMAR MANUFACTURING
Alias Type: Alternate Name
Alias Name: PPM III
Alias Type: Alternate Name
Alias Name: PPM III/UHLES
Alias Type: Alternate Name
Alias Name: RONALD UHLES PROPERTY
Alias Type: Alternate Name
Alias Name: 6368-008-019
Alias Type: APN
Alias Name: 6368008019
Alias Type: APN
Alias Name: 110033612151
Alias Type: EPA (FRS #)
Alias Name: 300620
Alias Type: Project Code (Site Code)
Alias Name: 19390046
Alias Type: Envirostor ID Number

Completed Info:
Completed Area Name: PROJECT WIDE
Completed Sub Area Name: Not reported
Completed Document Type: Standard Voluntary Agreement
Completed Date: 09/11/1996
Comments: DTSC & PPM III (a Tennessee LTD Partnership) entered into a Vountary Cleanup Agreement to conduct a Preliminary Endangerment Assessment for the site.

Completed Area Name: PROJECT WIDE
Completed Sub Area Name: Not reported

Map ID
Direction
Distance
Elevation

MAP FINDINGS

Site

Database(s)

EDR ID Number
EPA ID Number

RICH DOSS INC (Continued)

S106933971

Completed Document Type: Preliminary Endangerment Assessment Report
Completed Date: 06/25/1997
Comments: DTSC completed review of the PEA report for this site under a VCA. DTSC determined that further action is necessary due to VOC contamination in the soil.

Future Area Name: Not reported
Future Sub Area Name: Not reported
Future Document Type: Not reported
Future Due Date: Not reported
Schedule Area Name: Not reported
Schedule Sub Area Name: Not reported
Schedule Document Type: Not reported
Schedule Due Date: Not reported
Schedule Revised Date: Not reported

CERS HAZ WASTE:

Name: FLAT RATE EQUIPMENT REPAIR
Address: 7875 E TELEGRAPH RD # 103
City,State,Zip: PICO RIVERA, CA 90660
Site ID: 116828
CERS ID: 10281295
CERS Description: Hazardous Waste Generator

Name: RICH DOSS INC
Address: 7875 E TELEGRAPH RD # 108
City,State,Zip: PICO RIVERA, CA 90660
Site ID: 147707
CERS ID: 10283458
CERS Description: Hazardous Waste Generator

SWEEPS UST:

Name: VACANT
Address: 7875 E TELEGRAPH RD
City: PICO RIVERA
Status: Active
Comp Number: 5305
Number: 9
Board Of Equalization: Not reported
Referral Date: 06-30-89
Action Date: Not reported
Created Date: 06-30-89
Owner Tank Id: Not reported
SWRCB Tank Id: Not reported
Tank Status: Not reported
Capacity: Not reported
Active Date: Not reported
Tank Use: Not reported
STG: Not reported
Content: Not reported
Number Of Tanks: Not reported

CERS:

Name: FLAT RATE EQUIPMENT REPAIR
Address: 7875 E TELEGRAPH RD # 103
City,State,Zip: PICO RIVERA, CA 90660

Map ID
Direction
Distance
Elevation

MAP FINDINGS

Site

Database(s)

EDR ID Number
EPA ID Number

RICH DOSS INC (Continued)

S106933971

Site ID: 116828
CERS ID: 10281295
CERS Description: Chemical Storage Facilities

Violations:
Site ID: 116828
Site Name: FLAT RATE EQUIPMENT REPAIR
Violation Date: 02-18-2016
Citation: 22 CCR 12 66262.34(f) - California Code of Regulations, Title 22, Chapter 12, Section(s) 66262.34(f)
Violation Description: Failure to properly label hazardous waste accumulation containers with the following requirements: "Hazardous Waste", name and address of the generator, physical and chemical characteristics of the Hazardous Waste, and starting accumulation date.
Violation Notes: Returned to compliance on 02/18/2016. OBSERVATION: Observed missing hazardous waste label on a 240 gallon used oil tank containing used oil. All hazardous waste containers shall be marked with the following information: 1) the words G Hazardous WasteG ; 2) name and address of generator; 3) hazardous properties; 4) physical state; 5) composition (contents); 6) accumulation start date. CORRECTIVE ACTION: Immediately label these containers and ensure that all hazardous waste containers are marked with all the required information. Observed manager provided hazardous waste label to a 240 gallon used oil tank at the end of inspection.
Violation Division: Los Angeles County Fire Department
Violation Program: HW
Violation Source: CERS

Evaluation:
Eval General Type: Compliance Evaluation Inspection
Eval Date: 02-18-2016
Violations Found: No
Eval Type: Routine done by local agency
Eval Notes: Morgan Carroll (CEO) Observed no significant violation on site at time of inspection.
Eval Division: Los Angeles County Fire Department
Eval Program: HMRRP
Eval Source: CERS

Eval General Type: Compliance Evaluation Inspection
Eval Date: 02-18-2016
Violations Found: Yes
Eval Type: Routine done by local agency
Eval Notes: Morgan Carroll (CEO)
Eval Division: Los Angeles County Fire Department
Eval Program: HW
Eval Source: CERS

Eval General Type: Compliance Evaluation Inspection
Eval Date: 05-02-2018
Violations Found: No
Eval Type: Routine done by local agency
Eval Notes: OUT OF BUSINESS
Eval Division: Los Angeles County Fire Department
Eval Program: HMRRP
Eval Source: CERS

Map ID
Direction
Distance
Elevation

MAP FINDINGS

Site

Database(s)

EDR ID Number
EPA ID Number

RICH DOSS INC (Continued)

S106933971

Eval General Type: Compliance Evaluation Inspection
Eval Date: 05-02-2018
Violations Found: No
Eval Type: Routine done by local agency
Eval Notes: OUT OF BUSINESS
Eval Division: Los Angeles County Fire Department
Eval Program: HW
Eval Source: CERS

Affiliation:

Affiliation Type Desc: CUPA District
Entity Name: Los Angeles County Fire
Entity Title: Not reported
Affiliation Address: 5825 Rickenbacker Road
Affiliation City: Commerce
Affiliation State: CA
Affiliation Country: Not reported
Affiliation Zip: 90040-3027
Affiliation Phone: (323) 890-4000

Affiliation Type Desc: Parent Corporation
Entity Name: FLAT RATE EQUIPMENT REPAIR
Entity Title: Not reported
Affiliation Address: Not reported
Affiliation City: Not reported
Affiliation State: Not reported
Affiliation Country: Not reported
Affiliation Zip: Not reported
Affiliation Phone: Not reported

Affiliation Type Desc: Environmental Contact
Entity Name: MORGAN CARROLL
Entity Title: Not reported
Affiliation Address: PO BOX 152
Affiliation City: LA MIRADA
Affiliation State: CA
Affiliation Country: Not reported
Affiliation Zip: 90637-0152
Affiliation Phone: Not reported

Affiliation Type Desc: Document Preparer
Entity Name: MORGAN CARROLL
Entity Title: Not reported
Affiliation Address: Not reported
Affiliation City: Not reported
Affiliation State: Not reported
Affiliation Country: Not reported
Affiliation Zip: Not reported
Affiliation Phone: Not reported

Affiliation Type Desc: Facility Mailing Address
Entity Name: Mailing Address
Entity Title: Not reported
Affiliation Address: PO BOX 152
Affiliation City: LA MIRADA
Affiliation State: CA
Affiliation Country: Not reported

Map ID
Direction
Distance
Elevation

MAP FINDINGS

Site

Database(s)

EDR ID Number
EPA ID Number

RICH DOSS INC (Continued)

S106933971

Affiliation Zip: 90638
Affiliation Phone: Not reported

Affiliation Type Desc: Legal Owner
Entity Name: FLAT RATE EQUIPMENT REPAIR LLC
Entity Title: Not reported
Affiliation Address: PO BOX 152
Affiliation City: LA MIRADA
Affiliation State: CA
Affiliation Country: United States
Affiliation Zip: 90638
Affiliation Phone: (562) 806-0059

Affiliation Type Desc: Operator
Entity Name: MORGAN CARROLL
Entity Title: Not reported
Affiliation Address: Not reported
Affiliation City: Not reported
Affiliation State: Not reported
Affiliation Country: Not reported
Affiliation Zip: Not reported
Affiliation Phone: (562) 806-0059

Name: RON UHLES
Address: 7875 E. TELEGRAPH RD
City,State,Zip: PICO RIVERA, CA 90660
Site ID: 230713
CERS ID: SLT43626624
CERS Description: Cleanup Program Site

Name: RICH DOSS INC
Address: 7875 E TELEGRAPH RD # 108
City,State,Zip: PICO RIVERA, CA 90660
Site ID: 147707
CERS ID: 10283458
CERS Description: Chemical Storage Facilities

Violations:

Site ID: 147707
Site Name: RICH DOSS INC
Violation Date: 09-12-2016
Citation: 22 CCR 15 66265.192(k) - California Code of Regulations, Title 22, Chapter 15, Section(s) 66265.192(k)
Violation Description: Failure to include all required information in the tank system assessment.
Violation Notes: Returned to compliance on 08/16/2017. OBSERVATION: 3 OPENED BULK CONTAINERS OF OIL WITHOUT COVERS. All hazardous waste containers shall be closed at all times except when adding or removing waste. CORRECTIVE ACTION: Immediately close these containers and ensure all hazardous waste containers are closed when not adding or removing waste.
Violation Division: Los Angeles County Fire Department
Violation Program: HW
Violation Source: CERS

Site ID: 147707
Site Name: RICH DOSS INC

Map ID
Direction
Distance
Elevation

MAP FINDINGS

Site

Database(s)

EDR ID Number
EPA ID Number

RICH DOSS INC (Continued)

S106933971

Violation Date: 09-12-2016
Citation: 40 CFR 1 265.201(c)(3) - U.S. Code of Federal Regulations, Title 40, Chapter 1, Section(s) 265.201(c)(3)
Violation Description: Failure to inspect hazardous waste tanks at least once each operating day for the following, when present: (1) Discharge control equipment (e.g., waste feed cutoff systems, by-pass systems, and drainage systems) to ensure that it is in good working order; (2) Data gathered from monitoring equipment (e.g., pressure and temperature gauges) to ensure that the tank is being operated according to its design; (3) The level of waste in the tank.
Violation Notes: Returned to compliance on 08/16/2017. OBSERVATION: OIL SATURATED ABSORBENT ACCUMULATION ON THE FLOOR AT WASTE OIL STORAGE AREA. Facilities shall be maintained and operated to minimize the possibility of a fire, explosion, or release of hazardous waste to air, soil, or surface water. CORRECTIVE ACTION: Immediately CLEAN OILY ABSORBENT and manage according to Title 22 hazardous waste regulations.
Violation Division: Los Angeles County Fire Department
Violation Program: HW
Violation Source: CERS

Site ID: 147707
Site Name: RICH DOSS INC
Violation Date: 09-12-2016
Citation: 40 CFR 1 262.34(d)(5)(iii) - U.S. Code of Federal Regulations, Title 40, Chapter 1, Section(s) 262.34(d)(5)(iii)
Violation Description: Failure to ensure that all employees are thoroughly familiar with proper waste handling and emergency procedures, relevant to their responsibilities during normal facility operations and emergencies.
Violation Notes: Returned to compliance on 08/16/2017. OBSERVATION: At the time of inspection, it could not be demonstrated that employees who handle hazardous waste were properly trained. The generator must ensure that all employees who handle hazardous waste are thoroughly familiar with proper waste handling and emergency procedures. CORRECTIVE ACTION: Immediately provide training to all employees who handle hazardous waste and submit a copy of the training documentation, including (employee names, date of training, and training topics) to the CUPA.
Violation Division: Los Angeles County Fire Department
Violation Program: HW
Violation Source: CERS

Site ID: 147707
Site Name: RICH DOSS INC
Violation Date: 09-12-2016
Citation: HSC 6.95 25508(a)(1) - California Health and Safety Code, Chapter 6.95, Section(s) 25508(a)(1)
Violation Description: Failure to annually review and electronically certify that the business plan is complete and accurate on or before the annual due date.
Violation Notes: Returned to compliance on 01/18/2018. OBSERVATION: The facility has not annually reviewed and certified that the business plan is complete, accurate, and up-to-date, as observed the following reportable materials. ONE 110-GALLON TANK MOTOR OIL AND THREE 55-GALLON DRUMS OF MOTOR OIL (MAX DAILY: 275 GALLONS, LARGEST CONTAINER: 110 GALLONS) ONE 110-GALLON USED OIL (MAX DAILY: 110 GALLONS, LARGEST CONTAINER: 110 GALLONS) TWO 330-GALLON TOTE OF DEF (MAX DAILY: 660 GALLONS, LARGEST CONTAINER: 330 GALLONS) FOUR

Map ID
Direction
Distance
Elevation

MAP FINDINGS

Site

Database(s)

EDR ID Number
EPA ID Number

RICH DOSS INC (Continued)

S106933971

55-GALLON ANTI-FREEZE (MAX DAILY: 220 GALLONS, LARGEST CONTAINER: 55 GALLONS) ONE 55-GALLON USED ANTI-FREEZE (MAX DAILY: 55 GALLONS, LARGEST CONTAINER: 55 GALLONS) FOUR 250 CU FT OXYGEN (MAX DAILY: 1000 CU FT, LARGEST CONTAINER: 250 CU FT) TWO 250 CU FT ACETYLENE ((MAX DAILY: 500 CU FT, LARGEST CONTAINER: 250 CU FT) TWO 100 CU FT AR/ CO2 (MAX DAILY: 200 CU FT, LARGEST CONTAINER: 100 CU FT) THIRTY 8-GALLON PROPANE CYLINDERS (MAX DAILY: 240 GALLONS, LARGEST CONTAINER: 8 GALLONS) CORRECTIVE ACTION: [Truncated]

Violation Division: Los Angeles County Fire Department
Violation Program: HMRRP
Violation Source: CERS

Evaluation:

Eval General Type: Other/Unknown
Eval Date: 01-18-2018
Violations Found: No
Eval Type: Other, not routine, done by local agency
Eval Notes: Not reported
Eval Division: Los Angeles County Fire Department
Eval Program: HMRRP
Eval Source: CERS

Eval General Type: Other/Unknown
Eval Date: 08-16-2017
Violations Found: No
Eval Type: Other, not routine, done by local agency
Eval Notes: Brent Miller, Manager
Eval Division: Los Angeles County Fire Department
Eval Program: HW
Eval Source: CERS

Eval General Type: Other/Unknown
Eval Date: 08-16-2017
Violations Found: No
Eval Type: Other, not routine, done by local agency
Eval Notes: Bret Miller, Manager
Eval Division: Los Angeles County Fire Department
Eval Program: HMRRP
Eval Source: CERS

Eval General Type: Compliance Evaluation Inspection
Eval Date: 09-12-2016
Violations Found: Yes
Eval Type: Routine done by local agency
Eval Notes: Thomas Hancik, Manager
Eval Division: Los Angeles County Fire Department
Eval Program: HMRRP
Eval Source: CERS

Eval General Type: Compliance Evaluation Inspection
Eval Date: 09-12-2016
Violations Found: Yes
Eval Type: Routine done by local agency
Eval Notes: Thomas Hancik, Manager
Eval Division: Los Angeles County Fire Department
Eval Program: HW
Eval Source: CERS

Map ID
Direction
Distance
Elevation

MAP FINDINGS

Site

Database(s)

EDR ID Number
EPA ID Number

RICH DOSS INC (Continued)

S106933971

Eval General Type: Other/Unknown
Eval Date: 10-05-2017
Violations Found: No
Eval Type: Other, not routine, done by local agency
Eval Notes: Not reported
Eval Division: Los Angeles County Fire Department
Eval Program: HMRRP
Eval Source: CERS

Affiliation:

Affiliation Type Desc: Facility Mailing Address
Entity Name: Mailing Address
Entity Title: Not reported
Affiliation Address: 7875 E TELEGRAPH RD #108
Affiliation City: PICO RIVERA
Affiliation State: CA
Affiliation Country: Not reported
Affiliation Zip: 90660
Affiliation Phone: Not reported

Affiliation Type Desc: CUPA District
Entity Name: Los Angeles County Fire
Entity Title: Not reported
Affiliation Address: 5825 Rickenbacker Road
Affiliation City: Commerce
Affiliation State: CA
Affiliation Country: Not reported
Affiliation Zip: 90040-3027
Affiliation Phone: (323) 890-4000

Affiliation Type Desc: Document Preparer
Entity Name: MATTHEW HUNZIKER
Entity Title: Not reported
Affiliation Address: Not reported
Affiliation City: Not reported
Affiliation State: Not reported
Affiliation Country: Not reported
Affiliation Zip: Not reported
Affiliation Phone: Not reported

Affiliation Type Desc: Legal Owner
Entity Name: RICH DOSS INC
Entity Title: Not reported
Affiliation Address: PO BOX 4799
Affiliation City: SANTA ROSA
Affiliation State: CA
Affiliation Country: United States
Affiliation Zip: 95402
Affiliation Phone: (562) 806-9948

Affiliation Type Desc: Operator
Entity Name: Rich Doss, Inc.
Entity Title: Not reported
Affiliation Address: Not reported
Affiliation City: Not reported
Affiliation State: Not reported
Affiliation Country: Not reported

Map ID
 Direction
 Distance
 Elevation

MAP FINDINGS

Site

Database(s)

EDR ID Number
 EPA ID Number

RICH DOSS INC (Continued)

S106933971

Affiliation Zip: Not reported
 Affiliation Phone: (800) 654-7200

Affiliation Type Desc: Environmental Contact
 Entity Name: LUI APISALA
 Entity Title: Not reported
 Affiliation Address: 7875 E TELEGRAPH RD
 Affiliation City: PICO RIVERA
 Affiliation State: CA
 Affiliation Country: Not reported
 Affiliation Zip: 90660
 Affiliation Phone: Not reported

Affiliation Type Desc: Identification Signer
 Entity Name: MATTHEW HUNZIKER
 Entity Title: VICE PRESIDENT
 Affiliation Address: Not reported
 Affiliation City: Not reported
 Affiliation State: Not reported
 Affiliation Country: Not reported
 Affiliation Zip: Not reported
 Affiliation Phone: Not reported

Affiliation Type Desc: Parent Corporation
 Entity Name: RICH DOSS INC
 Entity Title: Not reported
 Affiliation Address: Not reported
 Affiliation City: Not reported
 Affiliation State: Not reported
 Affiliation Country: Not reported
 Affiliation Zip: Not reported
 Affiliation Phone: Not reported

Q104
NNW
 1/4-1/2
 0.452 mi.
 2385 ft.

APOLLO ULTRAPURE WATER SYSTEMS
7777 INDUSTRY AVE
PICO RIVERA, CA 90660
Site 1 of 2 in cluster Q

CA LUST **S10206908**
CA Cortese **N/A**
CA LOS ANGELES CO. HMS
CA CERS
CA HWTS

Relative:
Higher
Actual:
153 ft.

LUST:
 Name: APOLLO ULTRAPURE WATER SYSTEMS
 Address: 7777 INDUSTRY AVE S
 City,State,Zip: PICO RIVERA, CA 90660
 Lead Agency: LOS ANGELES COUNTY
 Case Type: LUST Cleanup Site
 Geo Track: http://geotracker.waterboards.ca.gov/profile_report.asp?global_id=T0603705390
 Global Id: T0603705390
 Latitude: 33.976508
 Longitude: -118.1143
 Status: Completed - Case Closed
 Status Date: 05/15/1996
 Case Worker: JOA
 RB Case Number: R-23218
 Local Agency: LOS ANGELES COUNTY
 File Location: Not reported
 Local Case Number: Not reported
 Potential Media Affect: Soil

Map ID
Direction
Distance
Elevation

MAP FINDINGS

Site

Database(s)

EDR ID Number
EPA ID Number

APOLLO ULTRAPURE WATER SYSTEMS (Continued)

S102060908

Potential Contaminants of Concern: Aviation
Site History: Not reported

LUST:

Global Id: T0603705390
Contact Type: Local Agency Caseworker
Contact Name: JOHN AWUJO
Organization Name: LOS ANGELES COUNTY
Address: 900 S FREMONT AVE
City: ALHAMBRA
Email: jawujo@dpw.lacounty.gov
Phone Number: 6264583507

Global Id: T0603705390
Contact Type: Regional Board Caseworker
Contact Name: YUE RONG
Organization Name: LOS ANGELES RWQCB (REGION 4)
Address: 320 W. 4TH ST., SUITE 200
City: Los Angeles
Email: yrong@waterboards.ca.gov
Phone Number: Not reported

LUST:

Global Id: T0603705390
Action Type: Other
Date: 02/15/1996
Action: Leak Reported

LUST:

Global Id: T0603705390
Status: Open - Case Begin Date
Status Date: 02/15/1996

Global Id: T0603705390
Status: Completed - Case Closed
Status Date: 05/15/1996

LUST REG 4:

Region: 4
Regional Board: 04
County: Los Angeles
Facility Id: R-23218
Status: Case Closed
Substance: 1
Substance Quantity: Not reported
Local Case No: Not reported
Case Type: Soil
Abatement Method Used at the Site: Not reported
Global ID: T0603705390
W Global ID: Not reported
Staff: UNK
Local Agency: 19000
Cross Street: Not reported
Enforcement Type: Not reported
Date Leak Discovered: Not reported

Map ID
Direction
Distance
Elevation

MAP FINDINGS

Site

Database(s)

EDR ID Number
EPA ID Number

APOLLO ULTRAPURE WATER SYSTEMS (Continued)

S102060908

Date Leak First Reported: 2/15/1996
Date Leak Record Entered: 5/1/1996
Date Confirmation Began: Not reported
Date Leak Stopped: Not reported
Date Case Last Changed on Database: 2/15/1996
Date the Case was Closed: 5/15/1996
How Leak Discovered: Not reported
How Leak Stopped: Not reported
Cause of Leak: Not reported
Leak Source: Not reported
Operator: PUTNAM, WILLIAM
Water System: Not reported
Well Name: Not reported
Approx. Dist To Production Well (ft): 1001.7497016933601155539693975
Source of Cleanup Funding: Not reported
Preliminary Site Assessment Workplan Submitted: Not reported
Preliminary Site Assessment Began: Not reported
Pollution Characterization Began: Not reported
Remediation Plan Submitted: Not reported
Remedial Action Underway: Not reported
Post Remedial Action Monitoring Began: Not reported
Enforcement Action Date: Not reported
Historical Max MTBE Date: Not reported
Hist Max MTBE Conc in Groundwater: Not reported
Hist Max MTBE Conc in Soil: Not reported
Significant Interim Remedial Action Taken: Not reported
GW Qualifier: Not reported
Soil Qualifier: Not reported
Organization: Not reported
Owner Contact: Not reported
Responsible Party: APOLLO ULTRAPURE WATER SYSTEMS
RP Address: 7777 S INDUSTRY AVE, PICO RIVERA CA 90660
Program: LUST
Lat/Long: 33.9764905 / -1
Local Agency Staff: Not reported
Beneficial Use: Not reported
Priority: Not reported
Cleanup Fund Id: Not reported
Suspended: Not reported
Assigned Name: Not reported
Summary: Not reported

CORTESE:

Name: APOLLO ULTRAPURE WATER SYSTEMS
Address: 7777 INDUSTRY AVE S
City,State,Zip: PICO RIVERA, CA 90660
Region: CORTESE
Envirostor Id: Not reported
Global ID: T0603705390
Site/Facility Type: LUST CLEANUP SITE
Cleanup Status: COMPLETED - CASE CLOSED
Status Date: Not reported
Site Code: Not reported
Latitude: Not reported
Longitude: Not reported
Owner: Not reported
Enf Type: Not reported

Map ID
Direction
Distance
Elevation

MAP FINDINGS

Site

Database(s)

EDR ID Number
EPA ID Number

APOLLO ULTRAPURE WATER SYSTEMS (Continued)

S102060908

Swat R: Not reported
Flag: active
Order No: Not reported
Waste Discharge System No: Not reported
Effective Date: Not reported
Region 2: Not reported
WID Id: Not reported
Solid Waste Id No: Not reported
Waste Management Uit Name: Not reported
File Name: Active Open

LOS ANGELES CO. HMS:

Name: APOLLO ULTRAPURE WATER SYSTEMS
Address: 7777 INDUSTRY AVE
City,State,Zip: PICO RIVERA, CA 906604303
Region: LA
Permit Category: T
Facility Id: 003142-023218
Facility Type: 1
Facility Status: Removed
Area: 1L
Permit Number: 000151030
Permit Status: Removed

CERS:

Name: APOLLO ULTRAPURE WATER SYSTEMS
Address: 7777 INDUSTRY AVE S
City,State,Zip: PICO RIVERA, CA 90660
Site ID: 238946
CERS ID: T0603705390
CERS Description: Leaking Underground Storage Tank Cleanup Site

Affiliation:

Affiliation Type Desc: Regional Board Caseworker
Entity Name: YUE RONG - LOS ANGELES RWQCB (REGION 4)
Entity Title: Not reported
Affiliation Address: 320 W. 4TH ST., SUITE 200
Affiliation City: Los Angeles
Affiliation State: CA
Affiliation Country: Not reported
Affiliation Zip: Not reported
Affiliation Phone: Not reported

Affiliation Type Desc: Local Agency Caseworker
Entity Name: JOHN AWUJO - LOS ANGELES COUNTY
Entity Title: Not reported
Affiliation Address: 900 S FREMONT AVE
Affiliation City: ALHAMBRA
Affiliation State: CA
Affiliation Country: Not reported
Affiliation Zip: Not reported
Affiliation Phone: 6264583507

HWTS:

Name: APOLLO ULTRAPURE WATER SYSTEMS

Map ID
 Direction
 Distance
 Elevation

MAP FINDINGS

Site

Database(s)

EDR ID Number
 EPA ID Number

APOLLO ULTRAPURE WATER SYSTEMS (Continued)

S102060908

Address: 7777 INDUSTRY AVE
 Address 2: Not reported
 City,State,Zip: PICO RIVERA, CA 906600000
 EPA ID: CAC001044336
 Inactive Date: 10/25/2000
 Create Date: 12/13/1995
 Last Act Date: 10/25/2000
 Mailing Name: Not reported
 Mailing Address: 7777 INDUSTRY AVE
 Mailing Address 2: Not reported
 Mailing City,State,Zip: PICO RIVERA, CA 906600000
 Owner Name: WILLIAM PUTNAM
 Owner Address: 7777 INDUSTRY AVE
 Owner Address 2: Not reported
 Owner City,State,Zip: PICO RIVERA, CA 906600000
 Contact Name: SHERRI DALTON
 Contact Address: 7777 INDUSTRY AVE
 Contact Address 2: Not reported
 City,State,Zip: PICO RIVERA, CA 906600000

**Q105
 NNW
 1/4-1/2
 0.452 mi.
 2385 ft.**

**SUEZ WTS SERVICES USA INC
 7777 INDUSTRY AVE
 PICO RIVERA, CA 90660
 Site 2 of 2 in cluster Q**

**CA HAZNET S103950401
 CA HIST CORTESE N/A
 CA LOS ANGELES CO. HMS
 CA NPDES
 CA WDS
 CA HWTS**

**Relative:
 Higher
 Actual:
 153 ft.**

HAZNET:
 Name: SUEZ WTS SERVICES USA INC
 Address: 7777 INDUSTRY AVE
 Address 2: Not reported
 City,State,Zip: PICO RIVERA, CA 95138
 Contact: MARK HOWARD
 Telephone: 9097145481
 Mailing Name: Not reported
 Mailing Address: 5900 SILVER CREEK VALLEY RD

Year: 2018
 Gepaid: CAL000433310
 TSD EPA ID: CAD044429835
 CA Waste Code: 181 - Other inorganic solid waste
 Disposal Method: H141 - Storage, Bulking, And/Or Transfer Off Site--No Treatment/Reovery (H010-H129) Or (H131-H135)
 Tons: 0.06000

Year: 2018
 Gepaid: CAL000433310
 TSD EPA ID: CAD044429835
 CA Waste Code: 792 - Liquids with pH <= 2 with metals
 Disposal Method: H141 - Storage, Bulking, And/Or Transfer Off Site--No Treatment/Reovery (H010-H129) Or (H131-H135)
 Tons: 0.06000

Year: 2018
 Gepaid: CAL000433310
 TSD EPA ID: CAD044429835
 CA Waste Code: 352 - Other organic solids
 Disposal Method: H141 - Storage, Bulking, And/Or Transfer Off Site--No

Map ID
Direction
Distance
Elevation

MAP FINDINGS

Site

Database(s)

EDR ID Number
EPA ID Number

SUEZ WTS SERVICES USA INC (Continued)

S103950401

Tons: Treatment/Reovery (H010-H129) Or (H131-H135)
0.01900

Year: 2018
Gepaid: CAL000433310
TSD EPA ID: CAD044429835
CA Waste Code: 221 - Waste oil and mixed oil
Disposal Method: H141 - Storage, Bulking, And/Or Transfer Off Site--No
Treatment/Reovery (H010-H129) Or (H131-H135)

Tons: 0.03000

HIST CORTESE:

edr_fname: APOLLO ULTRAPURE WATER SY
edr_fadd1: 7777 INDUSTRY
City,State,Zip: PICO RIVERA, CA 90660
Region: CORTESE
Facility County Code: 19
Reg By: LTNKA
Reg Id: R-23218

LOS ANGELES CO. HMS:

Name: SUEZ WTS SERVICES USA INC
Address: 7777 INDUSTRY AVE
City,State,Zip: PICO RIVERA, CA 906604303
Region: LA
Permit Category: I
Facility Id: 003142-054778
Facility Type: 01
Facility Status: Permit
Area: 1L
Permit Number: 000022128
Permit Status: Permit

NPDES:

Name: GE MOBILE WATER INC
Address: 7777 INDUSTRY AVE
City,State,Zip: PICO RIVERA, CA 90660
Facility Status: Terminated
NPDES Number: CAS000001
Region: 4
Agency Number: 0
Regulatory Measure ID: 349519
Place ID: Not reported
Order Number: 97-03-DWQ
WDID: 4 19I021741
Regulatory Measure Type: Enrollee
Program Type: Industrial
Adoption Date Of Regulatory Measure: Not reported
Effective Date Of Regulatory Measure: 08/14/2008
Termination Date Of Regulatory Measure: 01/23/2018
Expiration Date Of Regulatory Measure: Not reported
Discharge Address: 5900 Silver Creek Valley Rd
Discharge Name: GE Mobile Water Inc
Discharge City: San Jose
Discharge State: California

Map ID
Direction
Distance
Elevation

MAP FINDINGS

Site

Database(s)

EDR ID Number
EPA ID Number

SUEZ WTS SERVICES USA INC (Continued)

S103950401

Discharge Zip: 95138
Status: Not reported
Status Date: Not reported
Operator Name: Not reported
Operator Address: Not reported
Operator City: Not reported
Operator State: Not reported
Operator Zip: Not reported

NPDES as of 03/2018:

NPDES Number: Not reported
Status: Not reported
Agency Number: Not reported
Region: 4
Regulatory Measure ID: 349519
Order Number: Not reported
Regulatory Measure Type: Industrial
Place ID: Not reported
WDID: 4 19I021741
Program Type: Not reported
Adoption Date Of Regulatory Measure: Not reported
Effective Date Of Regulatory Measure: Not reported
Expiration Date Of Regulatory Measure: Not reported
Termination Date Of Regulatory Measure: Not reported
Discharge Name: Not reported
Discharge Address: Not reported
Discharge City: Not reported
Discharge State: Not reported
Discharge Zip: Not reported
Received Date: 07/24/2008
Processed Date: 08/14/2008
Status: Active
Status Date: 08/14/2008
Place Size: 116300
Place Size Unit: SqFt
Contact: Ken Rodriguez
Contact Title: Not reported
Contact Phone: 562-942-2200
Contact Phone Ext: 304
Contact Email: kenneth.rodriquez@ge.com
Operator Name: GE Mobile Water Inc
Operator Address: 5900 Silver Creek Valley Rd
Operator City: San Jose
Operator State: California
Operator Zip: 95138
Operator Contact: Mark Howard
Operator Contact Title: Not reported
Operator Contact Phone: 562-942-2200
Operator Contact Phone Ext: Not reported
Operator Contact Email: mark1.howard@ge.com
Operator Type: Private Business
Developer: Not reported
Developer Address: Not reported
Developer City: Not reported
Developer State: California
Developer Zip: Not reported
Developer Contact: Not reported
Developer Contact Title: Not reported

Map ID
Direction
Distance
Elevation

MAP FINDINGS

Site

Database(s)

EDR ID Number
EPA ID Number

SUEZ WTS SERVICES USA INC (Continued)

S103950401

Constype Linear Utility Ind:	Not reported
Emergency Phone:	562-942-2200
Emergency Phone Ext:	Not reported
Constype Above Ground Ind:	Not reported
Constype Below Ground Ind:	Not reported
Constype Cable Line Ind:	Not reported
Constype Comm Line Ind:	Not reported
Constype Commercial Ind:	Not reported
Constype Electrical Line Ind:	Not reported
Constype Gas Line Ind:	Not reported
Constype Industrial Ind:	Not reported
Constype Other Description:	Not reported
Constype Other Ind:	Not reported
Constype Recons Ind:	Not reported
Constype Residential Ind:	Not reported
Constype Transport Ind:	Not reported
Constype Utility Description:	Not reported
Constype Utility Ind:	Not reported
Constype Water Sewer Ind:	Not reported
Dir Discharge Uswater Ind:	N
Receiving Water Name:	San Gabriel River Basin
Certifier:	Mark Howard
Certifier Title:	EHS Manager - CA Region
Certification Date:	18-MAR-15
Primary Sic:	9999-Nonclassifiable Establishments
Secondary Sic:	Not reported
Tertiary Sic:	Not reported
NPDES Number:	CAS000001
Status:	Terminated
Agency Number:	0
Region:	4
Regulatory Measure ID:	349519
Order Number:	97-03-DWQ
Regulatory Measure Type:	Enrollee
Place ID:	Not reported
WDID:	4 19I021741
Program Type:	Industrial
Adoption Date Of Regulatory Measure:	Not reported
Effective Date Of Regulatory Measure:	08/14/2008
Expiration Date Of Regulatory Measure:	Not reported
Termination Date Of Regulatory Measure:	01/23/2018
Discharge Name:	GE Mobile Water Inc
Discharge Address:	5900 Silver Creek Valley Rd
Discharge City:	San Jose
Discharge State:	California
Discharge Zip:	95138
Received Date:	Not reported
Processed Date:	Not reported
Status:	Not reported
Status Date:	Not reported
Place Size:	Not reported
Place Size Unit:	Not reported
Contact:	Not reported
Contact Title:	Not reported
Contact Phone:	Not reported
Contact Phone Ext:	Not reported

Map ID
Direction
Distance
Elevation

MAP FINDINGS

Site

Database(s)

EDR ID Number
EPA ID Number

SUEZ WTS SERVICES USA INC (Continued)

S103950401

Contact Email: Not reported
Operator Name: Not reported
Operator Address: Not reported
Operator City: Not reported
Operator State: Not reported
Operator Zip: Not reported
Operator Contact: Not reported
Operator Contact Title: Not reported
Operator Contact Phone: Not reported
Operator Contact Phone Ext: Not reported
Operator Contact Email: Not reported
Operator Type: Not reported
Developer: Not reported
Developer Address: Not reported
Developer City: Not reported
Developer State: Not reported
Developer Zip: Not reported
Developer Contact: Not reported
Developer Contact Title: Not reported
Constype Linear Utility Ind: Not reported
Emergency Phone: Not reported
Emergency Phone Ext: Not reported
Constype Above Ground Ind: Not reported
Constype Below Ground Ind: Not reported
Constype Cable Line Ind: Not reported
Constype Comm Line Ind: Not reported
Constype Commercial Ind: Not reported
Constype Electrical Line Ind: Not reported
Constype Gas Line Ind: Not reported
Constype Industrial Ind: Not reported
Constype Other Description: Not reported
Constype Other Ind: Not reported
Constype Recons Ind: Not reported
Constype Residential Ind: Not reported
Constype Transport Ind: Not reported
Constype Utility Description: Not reported
Constype Utility Ind: Not reported
Constype Water Sewer Ind: Not reported
Dir Discharge Uswater Ind: Not reported
Receiving Water Name: Not reported
Certifier: Not reported
Certifier Title: Not reported
Certification Date: Not reported
Primary Sic: Not reported
Secondary Sic: Not reported
Tertiary Sic: Not reported

Name: GE MOBILE WATER INC
Address: 7777 INDUSTRY AVE
City,State,Zip: PICO RIVERA, CA 90660
Facility Status: Not reported
NPDES Number: Not reported
Region: Not reported
Agency Number: Not reported
Regulatory Measure ID: Not reported
Place ID: Not reported

Map ID
Direction
Distance
Elevation

MAP FINDINGS

Site

Database(s)

EDR ID Number
EPA ID Number

SUEZ WTS SERVICES USA INC (Continued)

S103950401

Order Number: Not reported
WDID: 4 19I021741
Regulatory Measure Type: Industrial
Program Type: Not reported
Adoption Date Of Regulatory Measure: Not reported
Effective Date Of Regulatory Measure: Not reported
Termination Date Of Regulatory Measure: Not reported
Expiration Date Of Regulatory Measure: Not reported
Discharge Address: Not reported
Discharge Name: Not reported
Discharge City: Not reported
Discharge State: Not reported
Discharge Zip: Not reported
Status: Terminated
Status Date: 03/08/2018
Operator Name: GE Mobile Water Inc
Operator Address: 5900 Silver Creek Valley Rd
Operator City: San Jose
Operator State: California
Operator Zip: 95138

NPDES as of 03/2018:

NPDES Number: Not reported
Status: Not reported
Agency Number: Not reported
Region: 4
Regulatory Measure ID: 349519
Order Number: Not reported
Regulatory Measure Type: Industrial
Place ID: Not reported
WDID: 4 19I021741
Program Type: Not reported
Adoption Date Of Regulatory Measure: Not reported
Effective Date Of Regulatory Measure: Not reported
Expiration Date Of Regulatory Measure: Not reported
Termination Date Of Regulatory Measure: Not reported
Discharge Name: Not reported
Discharge Address: Not reported
Discharge City: Not reported
Discharge State: Not reported
Discharge Zip: Not reported
Received Date: 07/24/2008
Processed Date: 08/14/2008
Status: Active
Status Date: 08/14/2008
Place Size: 116300
Place Size Unit: SqFt
Contact: Ken Rodriguez
Contact Title: Not reported
Contact Phone: 562-942-2200
Contact Phone Ext: 304
Contact Email: kenneth.rodriquez@ge.com
Operator Name: GE Mobile Water Inc
Operator Address: 5900 Silver Creek Valley Rd
Operator City: San Jose
Operator State: California
Operator Zip: 95138
Operator Contact: Mark Howard

Map ID
Direction
Distance
Elevation

MAP FINDINGS

Site

Database(s)

EDR ID Number
EPA ID Number

SUEZ WTS SERVICES USA INC (Continued)

S103950401

Operator Contact Title: Not reported
Operator Contact Phone: 562-942-2200
Operator Contact Phone Ext: Not reported
Operator Contact Email: mark1.howard@ge.com
Operator Type: Private Business
Developer: Not reported
Developer Address: Not reported
Developer City: Not reported
Developer State: California
Developer Zip: Not reported
Developer Contact: Not reported
Developer Contact Title: Not reported
Constype Linear Utility Ind: Not reported
Emergency Phone: 562-942-2200
Emergency Phone Ext: Not reported
Constype Above Ground Ind: Not reported
Constype Below Ground Ind: Not reported
Constype Cable Line Ind: Not reported
Constype Comm Line Ind: Not reported
Constype Commercial Ind: Not reported
Constype Electrical Line Ind: Not reported
Constype Gas Line Ind: Not reported
Constype Industrial Ind: Not reported
Constype Other Description: Not reported
Constype Other Ind: Not reported
Constype Recons Ind: Not reported
Constype Residential Ind: Not reported
Constype Transport Ind: Not reported
Constype Utility Description: Not reported
Constype Utility Ind: Not reported
Constype Water Sewer Ind: Not reported
Dir Discharge Uswater Ind: N
Receiving Water Name: San Gabriel River Basin
Certifier: Mark Howard
Certifier Title: EHS Manager - CA Region
Certification Date: 18-MAR-15
Primary Sic: 9999-Nonclassifiable Establishments
Secondary Sic: Not reported
Tertiary Sic: Not reported

NPDES Number: CAS000001
Status: Terminated
Agency Number: 0
Region: 4
Regulatory Measure ID: 349519
Order Number: 97-03-DWQ
Regulatory Measure Type: Enrollee
Place ID: Not reported
WDID: 4 19I021741
Program Type: Industrial
Adoption Date Of Regulatory Measure: Not reported
Effective Date Of Regulatory Measure: 08/14/2008
Expiration Date Of Regulatory Measure: Not reported
Termination Date Of Regulatory Measure: 01/23/2018
Discharge Name: GE Mobile Water Inc
Discharge Address: 5900 Silver Creek Valley Rd
Discharge City: San Jose

Map ID
Direction
Distance
Elevation

MAP FINDINGS

Site

Database(s)

EDR ID Number
EPA ID Number

SUEZ WTS SERVICES USA INC (Continued)

S103950401

Discharge State:	California
Discharge Zip:	95138
Received Date:	Not reported
Processed Date:	Not reported
Status:	Not reported
Status Date:	Not reported
Place Size:	Not reported
Place Size Unit:	Not reported
Contact:	Not reported
Contact Title:	Not reported
Contact Phone:	Not reported
Contact Phone Ext:	Not reported
Contact Email:	Not reported
Operator Name:	Not reported
Operator Address:	Not reported
Operator City:	Not reported
Operator State:	Not reported
Operator Zip:	Not reported
Operator Contact:	Not reported
Operator Contact Title:	Not reported
Operator Contact Phone:	Not reported
Operator Contact Phone Ext:	Not reported
Operator Contact Email:	Not reported
Operator Type:	Not reported
Developer:	Not reported
Developer Address:	Not reported
Developer City:	Not reported
Developer State:	Not reported
Developer Zip:	Not reported
Developer Contact:	Not reported
Developer Contact Title:	Not reported
Constype Linear Utility Ind:	Not reported
Emergency Phone:	Not reported
Emergency Phone Ext:	Not reported
Constype Above Ground Ind:	Not reported
Constype Below Ground Ind:	Not reported
Constype Cable Line Ind:	Not reported
Constype Comm Line Ind:	Not reported
Constype Commercial Ind:	Not reported
Constype Electrical Line Ind:	Not reported
Constype Gas Line Ind:	Not reported
Constype Industrial Ind:	Not reported
Constype Other Description:	Not reported
Constype Other Ind:	Not reported
Constype Recons Ind:	Not reported
Constype Residential Ind:	Not reported
Constype Transport Ind:	Not reported
Constype Utility Description:	Not reported
Constype Utility Ind:	Not reported
Constype Water Sewer Ind:	Not reported
Dir Discharge Uswater Ind:	Not reported
Receiving Water Name:	Not reported
Certifier:	Not reported
Certifier Title:	Not reported
Certification Date:	Not reported
Primary Sic:	Not reported
Secondary Sic:	Not reported

Map ID
Direction
Distance
Elevation

MAP FINDINGS

Site

Database(s)

EDR ID Number
EPA ID Number

SUEZ WTS SERVICES USA INC (Continued)

S103950401

Tertiary Sic: Not reported

WDS:

Name: IONICS ULTRAPURE WATER
Address: 7777 Industry Ave
City: PICO RIVERA
Facility ID: 4 19I015926
Facility Type: Industrial - Facility that treats and/or disposes of liquid or semisolid wastes from any servicing, producing, manufacturing or processing operation of whatever nature, including mining, gravel washing, geothermal operations, air conditioning, ship building and repairing, oil production, storage and disposal operations, water pumping.
Facility Status: Active - Any facility with a continuous or seasonal discharge that is under Waste Discharge Requirements.
NPDES Number: CAS000001 The 1st 2 characters designate the state. The remaining 7 are assigned by the Regional Board
Subregion: 4
Facility Telephone: 5629422200
Facility Contact: BILL CAMPUZANO
Agency Name: IONICS ULTRAPURE WATER
Agency Address: 7777 Industry Ave
Agency City,St,Zip: Pico Rivera 906604303
Agency Contact: BILL CAMPUZANO
Agency Telephone: 5629422200
Agency Type: Private
SIC Code: 0
SIC Code 2: Not reported
Primary Waste Type: Not reported
Primary Waste: Not reported
Waste Type2: Not reported
Waste2: Not reported
Primary Waste Type: Not reported
Secondary Waste: Not reported
Secondary Waste Type: Not reported
Design Flow: 0
Baseline Flow: 0
Reclamation: Not reported
POTW: Not reported
Treat To Water: Minor Threat to Water Quality. A violation of a regional board order should cause a relatively minor impairment of beneficial uses compared to a major or minor threat. Not: All nurds without a TTWQ will be considered a minor threat to water quality unless coded at a higher Level. A Zero (0) may be used to code those NURDS that are found to represent no threat to water quality.
Complexity: Category C - Facilities having no waste treatment systems, such as cooling water dischargers or those who must comply through best management practices, facilities with passive waste treatment and disposal systems, such as septic systems with subsurface disposal, or dischargers having waste storage systems with land disposal such as dairy waste ponds.

HWTS:

Name: SUEZ WTS SERVICES USA INC
Address: 7777 INDUSTRY AVE

Map ID
Direction
Distance
Elevation

MAP FINDINGS

Site

Database(s)

EDR ID Number
EPA ID Number

SUEZ WTS SERVICES USA INC (Continued)

S103950401

Address 2: Not reported
City,State,Zip: PICO RIVERA, CA 90660
EPA ID: CAL000433310
Inactive Date: Not reported
Create Date: 01/23/2018
Last Act Date: 08/10/2020
Mailing Name: Not reported
Mailing Address: 5900 SILVER CREEK VALLEY RD
Mailing Address 2: Not reported
Mailing City,State,Zip: SAN JOSE, CA 95138
Owner Name: SUEZ WATER TECHNOLOGIES & SOLUTIONS
Owner Address: 4545 PATENT RD
Owner Address 2: Not reported
Owner City,State,Zip: NORFOLK, VA 23502
Contact Name: MARK HOWARD
Contact Address: 5900 SILVER CREEK VALLEY RD
Contact Address 2: Not reported
City,State,Zip: SAN JOSE, CA 95138

NAICS:
EPA ID: CAL000433310
Create Date: 2018-01-23 09:45:50.373
NAICS Code: 333319
NAICS Description: Other Commercial and Service Industry Machinery Manufacturing
Issued EPA ID Date: 2018-01-23 09:45:50.34300
Inactive Date: Not reported
Facility Name: SUEZ WTS SERVICES USA INC
Facility Address: 7777 INDUSTRY AVE
Facility Address 2: Not reported
Facility City: PICO RIVERA
Facility County: Not reported
Facility State: CA
Facility Zip: 90660

106
East
1/4-1/2
0.467 mi.
2466 ft.
Relative:
Higher
Actual:
154 ft.

PICO RIVERA PLATING INC
9307 BERMUDEZ ST.
PICO RIVERA, CA 90660

RCRA-LQG 1001075482
CA ENVIROSTOR CAD008481947
CA HIST UST
CA EMI
CA WDS
CA CERS

RCRA-LQG:
Date Form Received by Agency: 2018-09-17 00:00:00.0
Handler Name: PICO RIVERA PLATING INC
Handler Address: 9307 BERMUDEZ ST.
Handler City,State,Zip: PICO RIVERA, CA 90660-5411
EPA ID: CAD008481947
Contact Name: ROGER SANCHEZ
Contact Address: BERMUDEZ ST.
Contact City,State,Zip: PICO RIVERA, CA 90660-5411
Contact Telephone: 562-949-2589
Contact Fax: 562-949-2579
Contact Email: RSANCHEZ@PICORIVERAPLATING.COM
Contact Title: GENERAL MANAGER
EPA Region: 09
Land Type: Private
Federal Waste Generator Description: Large Quantity Generator

Map ID
 Direction
 Distance
 Elevation

MAP FINDINGS

Site

Database(s)

EDR ID Number
 EPA ID Number

PICO RIVERA PLATING INC (Continued)

1001075482

Non-Notifier:	Not reported
Biennial Report Cycle:	2017
Accessibility:	Not reported
Active Site Indicator:	Handler Activities
State District Owner:	Not reported
State District:	Not reported
Mailing Address:	BERMUDEZ ST.
Mailing City,State,Zip:	PICO RIVERA, CA 90660-5411
Owner Name:	JOHN FRACKELTON
Owner Type:	Private
Operator Name:	PICO RIVERA PLATING, INC.
Operator Type:	Private
Short-Term Generator Activity:	No
Importer Activity:	No
Mixed Waste Generator:	No
Transporter Activity:	No
Transfer Facility Activity:	No
Recycler Activity with Storage:	No
Small Quantity On-Site Burner Exemption:	No
Smelting Melting and Refining Furnace Exemption:	No
Underground Injection Control:	No
Off-Site Waste Receipt:	No
Universal Waste Indicator:	No
Universal Waste Destination Facility:	No
Federal Universal Waste:	No
Active Site Fed-Reg Treatment Storage and Disposal Facility:	Not reported
Active Site Converter Treatment storage and Disposal Facility:	Not reported
Active Site State-Reg Treatment Storage and Disposal Facility:	Not reported
Active Site State-Reg Handler:	---
Federal Facility Indicator:	Not reported
Hazardous Secondary Material Indicator:	N
Sub-Part K Indicator:	Not reported
Commercial TSD Indicator:	No
Treatment Storage and Disposal Type:	Not reported
2018 GPRA Permit Baseline:	Not on the Baseline
2018 GPRA Renewals Baseline:	Not on the Baseline
Permit Renewals Workload Universe:	Not reported
Permit Workload Universe:	Not reported
Permit Progress Universe:	Not reported
Post-Closure Workload Universe:	Not reported
Closure Workload Universe:	Not reported
202 GPRA Corrective Action Baseline:	No
Corrective Action Workload Universe:	No
Subject to Corrective Action Universe:	No
Non-TSDFs Where RCRA CA has Been Imposed Universe:	No
TSDFs Potentially Subject to CA Under 3004 (u)/(v) Universe:	No
TSDFs Only Subject to CA under Discretionary Auth Universe:	No
Corrective Action Priority Ranking:	No NCAPS ranking
Environmental Control Indicator:	No
Institutional Control Indicator:	No
Human Exposure Controls Indicator:	N/A
Groundwater Controls Indicator:	N/A
Operating TSDF Universe:	Not reported
Full Enforcement Universe:	Not reported
Significant Non-Complier Universe:	No
Unaddressed Significant Non-Complier Universe:	No
Addressed Significant Non-Complier Universe:	No

Map ID
Direction
Distance
Elevation

MAP FINDINGS

Site

Database(s)

EDR ID Number
EPA ID Number

PICO RIVERA PLATING INC (Continued)

1001075482

Significant Non-Complier With a Compliance Schedule Universe: No
Financial Assurance Required: Not reported
Handler Date of Last Change: 2018-11-26 18:57:03.0
Recognized Trader-Importer: No
Recognized Trader-Exporter: No
Importer of Spent Lead Acid Batteries: No
Exporter of Spent Lead Acid Batteries: No
Recycler Activity Without Storage: No
Manifest Broker: No
Sub-Part P Indicator: No

Biennial: List of Years

Year: 2017

Click Here for Biennial Reporting System Data:
Year: 2015

Click Here for Biennial Reporting System Data:
Year: 2013

Click Here for Biennial Reporting System Data:
Year: 2011

Click Here for Biennial Reporting System Data:
Year: 2009

Click Here for Biennial Reporting System Data:
Year: 2007

Click Here for Biennial Reporting System Data:
Year: 2005

Click Here for Biennial Reporting System Data:
Year: 2003

Click Here for Biennial Reporting System Data:
Year: 2001

Click Here for Biennial Reporting System Data:

Hazardous Waste Summary:

Waste Code: D001
Waste Description: IGNITABLE WASTE

Waste Code: D002
Waste Description: CORROSIVE WASTE

Waste Code: D003
Waste Description: REACTIVE WASTE

Waste Code: D006
Waste Description: CADMIUM

Waste Code: D007
Waste Description: CHROMIUM

Map ID
Direction
Distance
Elevation

MAP FINDINGS

Site

Database(s)

EDR ID Number
EPA ID Number

PICO RIVERA PLATING INC (Continued)

1001075482

Waste Code: D008
Waste Description: LEAD

Waste Code: D009
Waste Description: MERCURY

Waste Code: F006
Waste Description: WASTEWATER TREATMENT SLUDGES FROM ELECTROPLATING OPERATIONS, EXCEPT FROM THE FOLLOWING PROCESSES: (1) SULFURIC ACID ANODIZING OF ALUMINUM; (2) TIN PLATING ON CARBON STEEL; (3) ZINC PLATING (SEGREGATED BASIS) ON CARBON STEEL; (4) ALUMINUM OR ZINC-ALUMINUM PLATING ON CARBON STEEL; (5) CLEANING/STRIPPING ASSOCIATED WITH TIN, ZINC, AND ALUMINUM PLATING ON CARBON STEEL; AND (6) CHEMICAL ETCHING AND MILLING OF ALUMINUM.

Handler - Owner Operator:

Owner/Operator Indicator:	Operator
Owner/Operator Name:	PICO RIVERA PLATING, INC.
Legal Status:	Private
Date Became Current:	1983-01-01 00:00:00.
Date Ended Current:	Not reported
Owner/Operator Address:	9307 BERMUDEZ STREET
Owner/Operator City,State,Zip:	PICO RIVERA, CA 90660
Owner/Operator Telephone:	Not reported
Owner/Operator Telephone Ext:	Not reported
Owner/Operator Fax:	Not reported
Owner/Operator Email:	Not reported

Owner/Operator Indicator:	Owner
Owner/Operator Name:	PICO RIVERA PLATING, INC.
Legal Status:	Private
Date Became Current:	1983-01-01 00:00:00.
Date Ended Current:	Not reported
Owner/Operator Address:	9307 BERMUDEZ STREET
Owner/Operator City,State,Zip:	PICO RIVERA, CA 90660
Owner/Operator Telephone:	Not reported
Owner/Operator Telephone Ext:	Not reported
Owner/Operator Fax:	Not reported
Owner/Operator Email:	Not reported

Owner/Operator Indicator:	Owner
Owner/Operator Name:	PICO RIVERA PLATING, INC.
Legal Status:	Private
Date Became Current:	1983-01-01 00:00:00.
Date Ended Current:	Not reported
Owner/Operator Address:	9307 BERMUDEZ STREET
Owner/Operator City,State,Zip:	PICO RIVERA, CA 90660
Owner/Operator Telephone:	Not reported
Owner/Operator Telephone Ext:	Not reported
Owner/Operator Fax:	Not reported
Owner/Operator Email:	Not reported

Owner/Operator Indicator:	Owner
Owner/Operator Name:	PICO RIVERA PLATING, INC.
Legal Status:	Private
Date Became Current:	1983-01-01 00:00:00.
Date Ended Current:	Not reported

Map ID
Direction
Distance
Elevation

MAP FINDINGS

Site

Database(s)

EDR ID Number
EPA ID Number

PICO RIVERA PLATING INC (Continued)

1001075482

Owner/Operator Address:	9307 BERMUDEZ STREET
Owner/Operator City,State,Zip:	PICO RIVERA, CA 90660
Owner/Operator Telephone:	562-949-2589
Owner/Operator Telephone Ext:	Not reported
Owner/Operator Fax:	Not reported
Owner/Operator Email:	Not reported
Owner/Operator Indicator:	Owner
Owner/Operator Name:	JOHN FRACKELTON
Legal Status:	Private
Date Became Current:	1983-01-01 00:00:00.
Date Ended Current:	Not reported
Owner/Operator Address:	9131 BERMUDEZ ST.
Owner/Operator City,State,Zip:	PICO RIVERA, CA 90660
Owner/Operator Telephone:	562-949-2535
Owner/Operator Telephone Ext:	Not reported
Owner/Operator Fax:	Not reported
Owner/Operator Email:	RSANCHEZ@PICORIVERAPLATING.COM
Owner/Operator Indicator:	Owner
Owner/Operator Name:	PICO RIVERA PLATING, INC.
Legal Status:	Private
Date Became Current:	1983-01-01 00:00:00.
Date Ended Current:	Not reported
Owner/Operator Address:	9307 BERMUDEZ STREET
Owner/Operator City,State,Zip:	PICO RIVERA, CA 90660
Owner/Operator Telephone:	562-949-2589
Owner/Operator Telephone Ext:	Not reported
Owner/Operator Fax:	Not reported
Owner/Operator Email:	Not reported
Owner/Operator Indicator:	Owner
Owner/Operator Name:	PICO RIVERA PLATING, INC.
Legal Status:	Private
Date Became Current:	1983-01-01 00:00:00.
Date Ended Current:	Not reported
Owner/Operator Address:	9307 BERMUDEZ STREET
Owner/Operator City,State,Zip:	PICO RIVERA, CA 90660
Owner/Operator Telephone:	562-949-2589
Owner/Operator Telephone Ext:	Not reported
Owner/Operator Fax:	Not reported
Owner/Operator Email:	Not reported
Owner/Operator Indicator:	Operator
Owner/Operator Name:	PICO RIVERA PLATING, INC.
Legal Status:	Private
Date Became Current:	1983-01-01 00:00:00.
Date Ended Current:	Not reported
Owner/Operator Address:	Not reported
Owner/Operator City,State,Zip:	Not reported
Owner/Operator Telephone:	Not reported
Owner/Operator Telephone Ext:	Not reported
Owner/Operator Fax:	Not reported
Owner/Operator Email:	Not reported
Owner/Operator Indicator:	Owner
Owner/Operator Name:	PICO RIVERA PLATING, INC.

Map ID
Direction
Distance
Elevation

MAP FINDINGS

Site

Database(s)

EDR ID Number
EPA ID Number

PICO RIVERA PLATING INC (Continued)

1001075482

Legal Status:	Private
Date Became Current:	1983-01-01 00:00:00.
Date Ended Current:	Not reported
Owner/Operator Address:	9307 BERMUDEZ STREET
Owner/Operator City,State,Zip:	PICO RIVERA, CA 90660
Owner/Operator Telephone:	562-949-2589
Owner/Operator Telephone Ext:	Not reported
Owner/Operator Fax:	Not reported
Owner/Operator Email:	Not reported
Owner/Operator Indicator:	Operator
Owner/Operator Name:	PICO RIVERA PLATING, INC
Legal Status:	Private
Date Became Current:	1983-01-01 00:00:00.
Date Ended Current:	Not reported
Owner/Operator Address:	Not reported
Owner/Operator City,State,Zip:	Not reported
Owner/Operator Telephone:	Not reported
Owner/Operator Telephone Ext:	Not reported
Owner/Operator Fax:	Not reported
Owner/Operator Email:	Not reported
Owner/Operator Indicator:	Operator
Owner/Operator Name:	PICO RIVERA PLATING, INC.
Legal Status:	Private
Date Became Current:	1983-01-01 00:00:00.
Date Ended Current:	Not reported
Owner/Operator Address:	Not reported
Owner/Operator City,State,Zip:	Not reported
Owner/Operator Telephone:	Not reported
Owner/Operator Telephone Ext:	Not reported
Owner/Operator Fax:	Not reported
Owner/Operator Email:	Not reported
Owner/Operator Indicator:	Operator
Owner/Operator Name:	PICO RIVERA PLATING, INC.
Legal Status:	Private
Date Became Current:	1983-01-01 00:00:00.
Date Ended Current:	Not reported
Owner/Operator Address:	9307 BERMUDEZ STREET
Owner/Operator City,State,Zip:	PICO RIVERA, CA 90660
Owner/Operator Telephone:	Not reported
Owner/Operator Telephone Ext:	Not reported
Owner/Operator Fax:	Not reported
Owner/Operator Email:	Not reported
Owner/Operator Indicator:	Operator
Owner/Operator Name:	PICO RIVERA PLATING, INC.
Legal Status:	Private
Date Became Current:	1983-01-01 00:00:00.
Date Ended Current:	Not reported
Owner/Operator Address:	Not reported
Owner/Operator City,State,Zip:	Not reported
Owner/Operator Telephone:	Not reported
Owner/Operator Telephone Ext:	Not reported
Owner/Operator Fax:	Not reported
Owner/Operator Email:	Not reported

Map ID
Direction
Distance
Elevation

MAP FINDINGS

Site

Database(s)

EDR ID Number
EPA ID Number

PICO RIVERA PLATING INC (Continued)

1001075482

Owner/Operator Indicator:	Owner
Owner/Operator Name:	PICO RIVERA PLATING INC
Legal Status:	Private
Date Became Current:	Not reported
Date Ended Current:	Not reported
Owner/Operator Address:	9307 E BERMUDEZ ST
Owner/Operator City,State,Zip:	PICO RIVERA, CA 90660
Owner/Operator Telephone:	310-949-2589
Owner/Operator Telephone Ext:	Not reported
Owner/Operator Fax:	Not reported
Owner/Operator Email:	Not reported
Owner/Operator Indicator:	Operator
Owner/Operator Name:	PICO RIVERA PLATING, INC.
Legal Status:	Private
Date Became Current:	1983-01-01 00:00:00.
Date Ended Current:	Not reported
Owner/Operator Address:	Not reported
Owner/Operator City,State,Zip:	Not reported
Owner/Operator Telephone:	Not reported
Owner/Operator Telephone Ext:	Not reported
Owner/Operator Fax:	Not reported
Owner/Operator Email:	Not reported
Owner/Operator Indicator:	Operator
Owner/Operator Name:	PICO RIVERA PLATING, INC.
Legal Status:	Private
Date Became Current:	1983-01-01 00:00:00.
Date Ended Current:	Not reported
Owner/Operator Address:	9307 BERMUDEZ ST.
Owner/Operator City,State,Zip:	PICO RIVERA, CA 90660-5411
Owner/Operator Telephone:	562-949-2589
Owner/Operator Telephone Ext:	Not reported
Owner/Operator Fax:	562-949-2579
Owner/Operator Email:	RSANCHEZ@PICORIVERAPLATING.COM
Owner/Operator Indicator:	Owner
Owner/Operator Name:	PICO RIVERA PLATING, INC
Legal Status:	Private
Date Became Current:	1983-01-01 00:00:00.
Date Ended Current:	Not reported
Owner/Operator Address:	9307 BERMUDEZ ST
Owner/Operator City,State,Zip:	PICO RIVERA, CA 90660
Owner/Operator Telephone:	Not reported
Owner/Operator Telephone Ext:	Not reported
Owner/Operator Fax:	Not reported
Owner/Operator Email:	Not reported
Historic Generators:	
Receive Date:	2010-06-15 00:00:00.0
Handler Name:	PICO RIVERA PLATING, INC.
Federal Waste Generator Description:	Large Quantity Generator
State District Owner:	Not reported
Large Quantity Handler of Universal Waste:	No
Recognized Trader Importer:	No
Recognized Trader Exporter:	No
Spent Lead Acid Battery Importer:	No

Map ID
Direction
Distance
Elevation

MAP FINDINGS

Site

Database(s)

EDR ID Number
EPA ID Number

PICO RIVERA PLATING INC (Continued)

1001075482

Spent Lead Acid Battery Exporter:	No
Current Record:	No
Non Storage Recycler Activity:	Not reported
Electronic Manifest Broker:	Not reported
Receive Date:	2012-03-27 00:00:00.0
Handler Name:	PICO RIVERA PLATING, INC.
Federal Waste Generator Description:	Large Quantity Generator
State District Owner:	Not reported
Large Quantity Handler of Universal Waste:	No
Recognized Trader Importer:	No
Recognized Trader Exporter:	No
Spent Lead Acid Battery Importer:	No
Spent Lead Acid Battery Exporter:	No
Current Record:	No
Non Storage Recycler Activity:	Not reported
Electronic Manifest Broker:	Not reported
Receive Date:	2014-03-01 00:00:00.0
Handler Name:	PICO RIVERA PLATING, INC.
Federal Waste Generator Description:	Large Quantity Generator
State District Owner:	Not reported
Large Quantity Handler of Universal Waste:	No
Recognized Trader Importer:	No
Recognized Trader Exporter:	No
Spent Lead Acid Battery Importer:	No
Spent Lead Acid Battery Exporter:	No
Current Record:	No
Non Storage Recycler Activity:	Not reported
Electronic Manifest Broker:	Not reported
Receive Date:	2016-02-05 00:00:00.0
Handler Name:	PICO RIVERA PLATING
Federal Waste Generator Description:	Large Quantity Generator
State District Owner:	Not reported
Large Quantity Handler of Universal Waste:	No
Recognized Trader Importer:	No
Recognized Trader Exporter:	No
Spent Lead Acid Battery Importer:	No
Spent Lead Acid Battery Exporter:	No
Current Record:	No
Non Storage Recycler Activity:	Not reported
Electronic Manifest Broker:	Not reported
Receive Date:	2018-09-17 00:00:00.0
Handler Name:	PICO RIVERA PLATING INC
Federal Waste Generator Description:	Large Quantity Generator
State District Owner:	Not reported
Large Quantity Handler of Universal Waste:	No
Recognized Trader Importer:	No
Recognized Trader Exporter:	No
Spent Lead Acid Battery Importer:	No
Spent Lead Acid Battery Exporter:	No
Current Record:	Yes
Non Storage Recycler Activity:	No
Electronic Manifest Broker:	No

Map ID
Direction
Distance
Elevation

MAP FINDINGS

Site

Database(s)

EDR ID Number
EPA ID Number

PICO RIVERA PLATING INC (Continued)

1001075482

Receive Date: 1996-09-01 00:00:00.0
Handler Name: PICO RIVERA PLATING INC
Federal Waste Generator Description: Large Quantity Generator
State District Owner: Not reported
Large Quantity Handler of Universal Waste: No
Recognized Trader Importer: No
Recognized Trader Exporter: No
Spent Lead Acid Battery Importer: No
Spent Lead Acid Battery Exporter: No
Current Record: No
Non Storage Recycler Activity: Not reported
Electronic Manifest Broker: Not reported

Receive Date: 1990-04-11 00:00:00.0
Handler Name: PICO RIVER PLATING, INC.
Federal Waste Generator Description: Large Quantity Generator
State District Owner: Not reported
Large Quantity Handler of Universal Waste: No
Recognized Trader Importer: No
Recognized Trader Exporter: No
Spent Lead Acid Battery Importer: No
Spent Lead Acid Battery Exporter: No
Current Record: No
Non Storage Recycler Activity: Not reported
Electronic Manifest Broker: Not reported

Receive Date: 1994-03-25 00:00:00.0
Handler Name: PICO RIVERA PLATING, INC.
Federal Waste Generator Description: Large Quantity Generator
State District Owner: Not reported
Large Quantity Handler of Universal Waste: No
Recognized Trader Importer: No
Recognized Trader Exporter: No
Spent Lead Acid Battery Importer: No
Spent Lead Acid Battery Exporter: No
Current Record: No
Non Storage Recycler Activity: Not reported
Electronic Manifest Broker: Not reported

Receive Date: 1990-02-28 00:00:00.0
Handler Name: PICO RIVERA PLATING, INC.
Federal Waste Generator Description: Large Quantity Generator
State District Owner: Not reported
Large Quantity Handler of Universal Waste: No
Recognized Trader Importer: No
Recognized Trader Exporter: No
Spent Lead Acid Battery Importer: No
Spent Lead Acid Battery Exporter: No
Current Record: No
Non Storage Recycler Activity: Not reported
Electronic Manifest Broker: Not reported

Receive Date: 1999-03-04 00:00:00.0
Handler Name: PICO RIVERA PLATING, INC.
Federal Waste Generator Description: Large Quantity Generator
State District Owner: Not reported
Large Quantity Handler of Universal Waste: No

Map ID
Direction
Distance
Elevation

MAP FINDINGS

Site

Database(s)

EDR ID Number
EPA ID Number

PICO RIVERA PLATING INC (Continued)

1001075482

Recognized Trader Importer: No
Recognized Trader Exporter: No
Spent Lead Acid Battery Importer: No
Spent Lead Acid Battery Exporter: No
Current Record: No
Non Storage Recycler Activity: Not reported
Electronic Manifest Broker: Not reported

Receive Date: 2000-10-12 00:00:00.0
Handler Name: PICO RIVERA PLATING, INC.
Federal Waste Generator Description: Large Quantity Generator
State District Owner: Not reported
Large Quantity Handler of Universal Waste: No
Recognized Trader Importer: No
Recognized Trader Exporter: No
Spent Lead Acid Battery Importer: No
Spent Lead Acid Battery Exporter: No
Current Record: No
Non Storage Recycler Activity: Not reported
Electronic Manifest Broker: Not reported

Receive Date: 2002-02-20 00:00:00.0
Handler Name: PICO RIVERA PLATING INC
Federal Waste Generator Description: Large Quantity Generator
State District Owner: Not reported
Large Quantity Handler of Universal Waste: No
Recognized Trader Importer: No
Recognized Trader Exporter: No
Spent Lead Acid Battery Importer: No
Spent Lead Acid Battery Exporter: No
Current Record: No
Non Storage Recycler Activity: Not reported
Electronic Manifest Broker: Not reported

Receive Date: 2004-02-23 00:00:00.0
Handler Name: PICO RIVERA PLATING, INC
Federal Waste Generator Description: Large Quantity Generator
State District Owner: Not reported
Large Quantity Handler of Universal Waste: No
Recognized Trader Importer: No
Recognized Trader Exporter: No
Spent Lead Acid Battery Importer: No
Spent Lead Acid Battery Exporter: No
Current Record: No
Non Storage Recycler Activity: Not reported
Electronic Manifest Broker: Not reported

Receive Date: 2006-02-02 00:00:00.0
Handler Name: PICO RIVERA PLATING, INC.
Federal Waste Generator Description: Large Quantity Generator
State District Owner: Not reported
Large Quantity Handler of Universal Waste: No
Recognized Trader Importer: No
Recognized Trader Exporter: No
Spent Lead Acid Battery Importer: No
Spent Lead Acid Battery Exporter: No
Current Record: No

Map ID
Direction
Distance
Elevation

MAP FINDINGS

Site

Database(s)

EDR ID Number
EPA ID Number

PICO RIVERA PLATING INC (Continued)

1001075482

Non Storage Recycler Activity:	Not reported
Electronic Manifest Broker:	Not reported
Receive Date:	2008-02-07 00:00:00.0
Handler Name:	PICO RIVERA PLATING, INC.
Federal Waste Generator Description:	Large Quantity Generator
State District Owner:	Not reported
Large Quantity Handler of Universal Waste:	No
Recognized Trader Importer:	No
Recognized Trader Exporter:	No
Spent Lead Acid Battery Importer:	No
Spent Lead Acid Battery Exporter:	No
Current Record:	No
Non Storage Recycler Activity:	Not reported
Electronic Manifest Broker:	Not reported

List of NAICS Codes and Descriptions:

NAICS Code:	332813
NAICS Description:	ELECTROPLATING, PLATING, POLISHING, ANODIZING, AND COLORING

Facility Has Received Notices of Violation:

Found Violation:	No
Agency Which Determined Violation:	Not reported
Violation Short Description:	Not reported
Date Violation was Determined:	Not reported
Actual Return to Compliance Date:	Not reported
Return to Compliance Qualifier:	Not reported
Violation Responsible Agency:	Not reported
Scheduled Compliance Date:	Not reported
Enforcement Identifier:	Not reported
Date of Enforcement Action:	Not reported
Enforcement Responsible Agency:	Not reported
Enforcement Docket Number:	Not reported
Enforcement Attorney:	Not reported
Corrective Action Component:	Not reported
Appeal Initiated Date:	Not reported
Appeal Resolution Date:	Not reported
Disposition Status Date:	Not reported
Disposition Status:	Not reported
Disposition Status Description:	Not reported
Consent/Final Order Sequence Number:	Not reported
Consent/Final Order Respondent Name:	Not reported
Consent/Final Order Lead Agency:	Not reported
Enforcement Type:	Not reported
Enforcement Responsible Person:	Not reported
Enforcement Responsible Sub-Organization:	Not reported
SEP Sequence Number:	Not reported
SEP Expenditure Amount:	Not reported
SEP Scheduled Completion Date:	Not reported
SEP Actual Date:	Not reported
SEP Defaulted Date:	Not reported
SEP Type:	Not reported
SEP Type Description:	Not reported
Proposed Amount:	Not reported
Final Monetary Amount:	Not reported
Paid Amount:	Not reported

Map ID
 Direction
 Distance
 Elevation

MAP FINDINGS

Site

Database(s)

EDR ID Number
 EPA ID Number

PICO RIVERA PLATING INC (Continued)

1001075482

Final Count:	Not reported
Final Amount:	Not reported
Found Violation:	No
Agency Which Determined Violation:	Not reported
Violation Short Description:	Not reported
Date Violation was Determined:	Not reported
Actual Return to Compliance Date:	Not reported
Return to Compliance Qualifier:	Not reported
Violation Responsible Agency:	Not reported
Scheduled Compliance Date:	Not reported
Enforcement Identifier:	Not reported
Date of Enforcement Action:	Not reported
Enforcement Responsible Agency:	Not reported
Enforcement Docket Number:	Not reported
Enforcement Attorney:	Not reported
Corrective Action Component:	Not reported
Appeal Initiated Date:	Not reported
Appeal Resolution Date:	Not reported
Disposition Status Date:	Not reported
Disposition Status:	Not reported
Disposition Status Description:	Not reported
Consent/Final Order Sequence Number:	Not reported
Consent/Final Order Respondent Name:	Not reported
Consent/Final Order Lead Agency:	Not reported
Enforcement Type:	Not reported
Enforcement Responsible Person:	Not reported
Enforcement Responsible Sub-Organization:	Not reported
SEP Sequence Number:	Not reported
SEP Expenditure Amount:	Not reported
SEP Scheduled Completion Date:	Not reported
SEP Actual Date:	Not reported
SEP Defaulted Date:	Not reported
SEP Type:	Not reported
SEP Type Description:	Not reported
Proposed Amount:	Not reported
Final Monetary Amount:	Not reported
Paid Amount:	Not reported
Final Count:	Not reported
Final Amount:	Not reported
Found Violation:	Yes
Agency Which Determined Violation:	State
Violation Short Description:	Generators - General
Date Violation was Determined:	2006-11-28 00:00:00.0
Actual Return to Compliance Date:	2006-11-28 00:00:00.0
Return to Compliance Qualifier:	Observed
Violation Responsible Agency:	State
Scheduled Compliance Date:	Not reported
Enforcement Identifier:	601
Date of Enforcement Action:	2006-11-28 00:00:00.0
Enforcement Responsible Agency:	State
Enforcement Docket Number:	Not reported
Enforcement Attorney:	Not reported
Corrective Action Component:	No
Appeal Initiated Date:	Not reported
Appeal Resolution Date:	Not reported

Map ID
Direction
Distance
Elevation

MAP FINDINGS

Site

Database(s)

EDR ID Number
EPA ID Number

PICO RIVERA PLATING INC (Continued)

1001075482

Disposition Status Date:	Not reported
Disposition Status:	Not reported
Disposition Status Description:	Not reported
Consent/Final Order Sequence Number:	Not reported
Consent/Final Order Respondent Name:	Not reported
Consent/Final Order Lead Agency:	Not reported
Enforcement Type:	WRITTEN INFORMAL
Enforcement Responsible Person:	Not reported
Enforcement Responsible Sub-Organization:	Not reported
SEP Sequence Number:	Not reported
SEP Expenditure Amount:	Not reported
SEP Scheduled Completion Date:	Not reported
SEP Actual Date:	Not reported
SEP Defaulted Date:	Not reported
SEP Type:	Not reported
SEP Type Description:	Not reported
Proposed Amount:	Not reported
Final Monetary Amount:	Not reported
Paid Amount:	Not reported
Final Count:	Not reported
Final Amount:	Not reported
Found Violation:	No
Agency Which Determined Violation:	Not reported
Violation Short Description:	Not reported
Date Violation was Determined:	Not reported
Actual Return to Compliance Date:	Not reported
Return to Compliance Qualifier:	Not reported
Violation Responsible Agency:	Not reported
Scheduled Compliance Date:	Not reported
Enforcement Identifier:	Not reported
Date of Enforcement Action:	Not reported
Enforcement Responsible Agency:	Not reported
Enforcement Docket Number:	Not reported
Enforcement Attorney:	Not reported
Corrective Action Component:	Not reported
Appeal Initiated Date:	Not reported
Appeal Resolution Date:	Not reported
Disposition Status Date:	Not reported
Disposition Status:	Not reported
Disposition Status Description:	Not reported
Consent/Final Order Sequence Number:	Not reported
Consent/Final Order Respondent Name:	Not reported
Consent/Final Order Lead Agency:	Not reported
Enforcement Type:	Not reported
Enforcement Responsible Person:	Not reported
Enforcement Responsible Sub-Organization:	Not reported
SEP Sequence Number:	Not reported
SEP Expenditure Amount:	Not reported
SEP Scheduled Completion Date:	Not reported
SEP Actual Date:	Not reported
SEP Defaulted Date:	Not reported
SEP Type:	Not reported
SEP Type Description:	Not reported
Proposed Amount:	Not reported
Final Monetary Amount:	Not reported
Paid Amount:	Not reported

Map ID
 Direction
 Distance
 Elevation

MAP FINDINGS

Site

Database(s)

EDR ID Number
 EPA ID Number

PICO RIVERA PLATING INC (Continued)

1001075482

Final Count:	Not reported
Final Amount:	Not reported
Found Violation:	Yes
Agency Which Determined Violation:	State
Violation Short Description:	Generators - Records/Reporting
Date Violation was Determined:	2017-10-18 00:00:00.0
Actual Return to Compliance Date:	2017-11-17 00:00:00.0
Return to Compliance Qualifier:	Documented
Violation Responsible Agency:	State
Scheduled Compliance Date:	Not reported
Enforcement Identifier:	Not reported
Date of Enforcement Action:	Not reported
Enforcement Responsible Agency:	Not reported
Enforcement Docket Number:	Not reported
Enforcement Attorney:	Not reported
Corrective Action Component:	Not reported
Appeal Initiated Date:	Not reported
Appeal Resolution Date:	Not reported
Disposition Status Date:	Not reported
Disposition Status:	Not reported
Disposition Status Description:	Not reported
Consent/Final Order Sequence Number:	Not reported
Consent/Final Order Respondent Name:	Not reported
Consent/Final Order Lead Agency:	Not reported
Enforcement Type:	Not reported
Enforcement Responsible Person:	Not reported
Enforcement Responsible Sub-Organization:	Not reported
SEP Sequence Number:	Not reported
SEP Expenditure Amount:	Not reported
SEP Scheduled Completion Date:	Not reported
SEP Actual Date:	Not reported
SEP Defaulted Date:	Not reported
SEP Type:	Not reported
SEP Type Description:	Not reported
Proposed Amount:	Not reported
Final Monetary Amount:	Not reported
Paid Amount:	Not reported
Final Count:	Not reported
Final Amount:	Not reported
Found Violation:	Yes
Agency Which Determined Violation:	State
Violation Short Description:	Generators - Pre-transport
Date Violation was Determined:	2017-10-18 00:00:00.0
Actual Return to Compliance Date:	2017-11-17 00:00:00.0
Return to Compliance Qualifier:	Documented
Violation Responsible Agency:	State
Scheduled Compliance Date:	Not reported
Enforcement Identifier:	Not reported
Date of Enforcement Action:	Not reported
Enforcement Responsible Agency:	Not reported
Enforcement Docket Number:	Not reported
Enforcement Attorney:	Not reported
Corrective Action Component:	Not reported
Appeal Initiated Date:	Not reported
Appeal Resolution Date:	Not reported

Map ID
Direction
Distance
Elevation

MAP FINDINGS

Site

Database(s)

EDR ID Number
EPA ID Number

PICO RIVERA PLATING INC (Continued)

1001075482

Disposition Status Date:	Not reported
Disposition Status:	Not reported
Disposition Status Description:	Not reported
Consent/Final Order Sequence Number:	Not reported
Consent/Final Order Respondent Name:	Not reported
Consent/Final Order Lead Agency:	Not reported
Enforcement Type:	Not reported
Enforcement Responsible Person:	Not reported
Enforcement Responsible Sub-Organization:	Not reported
SEP Sequence Number:	Not reported
SEP Expenditure Amount:	Not reported
SEP Scheduled Completion Date:	Not reported
SEP Actual Date:	Not reported
SEP Defaulted Date:	Not reported
SEP Type:	Not reported
SEP Type Description:	Not reported
Proposed Amount:	Not reported
Final Monetary Amount:	Not reported
Paid Amount:	Not reported
Final Count:	Not reported
Final Amount:	Not reported
Found Violation:	Yes
Agency Which Determined Violation:	State
Violation Short Description:	Generators - Records/Reporting
Date Violation was Determined:	2017-10-18 00:00:00.0
Actual Return to Compliance Date:	2017-11-17 00:00:00.0
Return to Compliance Qualifier:	Observed
Violation Responsible Agency:	State
Scheduled Compliance Date:	Not reported
Enforcement Identifier:	Not reported
Date of Enforcement Action:	Not reported
Enforcement Responsible Agency:	Not reported
Enforcement Docket Number:	Not reported
Enforcement Attorney:	Not reported
Corrective Action Component:	Not reported
Appeal Initiated Date:	Not reported
Appeal Resolution Date:	Not reported
Disposition Status Date:	Not reported
Disposition Status:	Not reported
Disposition Status Description:	Not reported
Consent/Final Order Sequence Number:	Not reported
Consent/Final Order Respondent Name:	Not reported
Consent/Final Order Lead Agency:	Not reported
Enforcement Type:	Not reported
Enforcement Responsible Person:	Not reported
Enforcement Responsible Sub-Organization:	Not reported
SEP Sequence Number:	Not reported
SEP Expenditure Amount:	Not reported
SEP Scheduled Completion Date:	Not reported
SEP Actual Date:	Not reported
SEP Defaulted Date:	Not reported
SEP Type:	Not reported
SEP Type Description:	Not reported
Proposed Amount:	Not reported
Final Monetary Amount:	Not reported
Paid Amount:	Not reported

Map ID
Direction
Distance
Elevation

MAP FINDINGS

Site

Database(s)

EDR ID Number
EPA ID Number

PICO RIVERA PLATING INC (Continued)

1001075482

Final Count: Not reported
Final Amount: Not reported

Evaluation Action Summary:

Evaluation Date: 2018-03-29 00:00:00.0
Evaluation Responsible Agency: State
Found Violation: No
Evaluation Type Description: COMPLIANCE EVALUATION INSPECTION ON-SITE
Evaluation Responsible Person Identifier: Not reported
Evaluation Responsible Sub-Organization: Not reported
Actual Return to Compliance Date: Not reported
Scheduled Compliance Date: Not reported
Date of Request: Not reported
Date Response Received: Not reported
Request Agency: Not reported
Former Citation: Not reported

Evaluation Date: 2015-06-03 00:00:00.0
Evaluation Responsible Agency: State
Found Violation: No
Evaluation Type Description: COMPLIANCE EVALUATION INSPECTION ON-SITE
Evaluation Responsible Person Identifier: Not reported
Evaluation Responsible Sub-Organization: Not reported
Actual Return to Compliance Date: Not reported
Scheduled Compliance Date: Not reported
Date of Request: Not reported
Date Response Received: Not reported
Request Agency: Not reported
Former Citation: Not reported

Evaluation Date: 2006-11-28 00:00:00.0
Evaluation Responsible Agency: State
Found Violation: Yes
Evaluation Type Description: COMPLIANCE EVALUATION INSPECTION ON-SITE
Evaluation Responsible Person Identifier: Not reported
Evaluation Responsible Sub-Organization: Not reported
Actual Return to Compliance Date: 2006-11-28 00:00:00.0
Scheduled Compliance Date: Not reported
Date of Request: Not reported
Date Response Received: Not reported
Request Agency: Not reported
Former Citation: Not reported

Evaluation Date: 2014-03-11 00:00:00.0
Evaluation Responsible Agency: State
Found Violation: No
Evaluation Type Description: COMPLIANCE EVALUATION INSPECTION ON-SITE
Evaluation Responsible Person Identifier: Not reported
Evaluation Responsible Sub-Organization: Not reported
Actual Return to Compliance Date: Not reported
Scheduled Compliance Date: Not reported
Date of Request: Not reported
Date Response Received: Not reported
Request Agency: Not reported
Former Citation: Not reported

Evaluation Date: 2017-10-18 00:00:00.0

Map ID
Direction
Distance
Elevation

MAP FINDINGS

Site

Database(s)

EDR ID Number
EPA ID Number

PICO RIVERA PLATING INC (Continued)

1001075482

Evaluation Responsible Agency: State
Found Violation: Yes
Evaluation Type Description: COMPLIANCE EVALUATION INSPECTION ON-SITE
Evaluation Responsible Person Identifier: Not reported
Evaluation Responsible Sub-Organization: Not reported
Actual Return to Compliance Date: 2017-11-17 00:00:00.0
Scheduled Compliance Date: Not reported
Date of Request: Not reported
Date Response Received: Not reported
Request Agency: Not reported
Former Citation: Not reported

Evaluation Date: 2017-10-18 00:00:00.0
Evaluation Responsible Agency: State
Found Violation: Yes
Evaluation Type Description: COMPLIANCE EVALUATION INSPECTION ON-SITE
Evaluation Responsible Person Identifier: Not reported
Evaluation Responsible Sub-Organization: Not reported
Actual Return to Compliance Date: 2017-11-17 00:00:00.0
Scheduled Compliance Date: Not reported
Date of Request: Not reported
Date Response Received: Not reported
Request Agency: Not reported
Former Citation: Not reported

Evaluation Date: 2017-10-18 00:00:00.0
Evaluation Responsible Agency: State
Found Violation: Yes
Evaluation Type Description: COMPLIANCE EVALUATION INSPECTION ON-SITE
Evaluation Responsible Person Identifier: Not reported
Evaluation Responsible Sub-Organization: Not reported
Actual Return to Compliance Date: 2017-11-17 00:00:00.0
Scheduled Compliance Date: Not reported
Date of Request: Not reported
Date Response Received: Not reported
Request Agency: Not reported
Former Citation: Not reported

ENVIROSTOR:

Name: PICO RIVERA PLATING, INC.
Address: 9307 E. BERMUDEZ STREET
City,State,Zip: PICO RIVERA, CA 90660
Facility ID: 71002232
Status: Inactive - Needs Evaluation
Status Date: 08/02/2012
Site Code: Not reported
Site Type: Tiered Permit
Site Type Detailed: Tiered Permit
Acres: 0
NPL: NO
Regulatory Agencies: NONE SPECIFIED
Lead Agency: NONE SPECIFIED
Program Manager: Not reported
Supervisor: Philip Chandler
Division Branch: Cleanup Chatsworth
Assembly: 58

Map ID
Direction
Distance
Elevation

MAP FINDINGS

Site

Database(s)

EDR ID Number
EPA ID Number

PICO RIVERA PLATING INC (Continued)

1001075482

Senate: 32
Special Program: Not reported
Restricted Use: NO
Site Mgmt Req: NONE SPECIFIED
Funding: Not reported
Latitude: 33.97006
Longitude: -118.0981
APN: NONE SPECIFIED
Past Use: NONE SPECIFIED
Potential COC: NONE SPECIFIED
Confirmed COC: NONE SPECIFIED
Potential Description: NONE SPECIFIED
Alias Name: CAD008481947
Alias Type: EPA Identification Number
Alias Name: 71002232
Alias Type: Envirostor ID Number

Completed Info:

Completed Area Name: PROJECT WIDE
Completed Sub Area Name: Not reported
Completed Document Type: Phase I Verification
Completed Date: 11/19/1997
Comments: Inspection report sent on 11/19/1997

Completed Area Name: PROJECT WIDE
Completed Sub Area Name: Not reported
Completed Document Type: Phase I Verification
Completed Date: 08/13/2002
Comments: Further Investigation Questionnaire completed by facility was received on August 13, 2002.

Future Area Name: Not reported
Future Sub Area Name: Not reported
Future Document Type: Not reported
Future Due Date: Not reported
Schedule Area Name: Not reported
Schedule Sub Area Name: Not reported
Schedule Document Type: Not reported
Schedule Due Date: Not reported
Schedule Revised Date: Not reported

HIST UST:

Name: PICO RIVERA PLATING INC
Address: 9307 E BERMUDEZ ST
City,State,Zip: PICO RIVERA, CA 90660
File Number: 00027D35
URL: <http://geotracker.waterboards.ca.gov/ustpdfs/pdf/00027D35.pdf>
Region: Not reported
Facility ID: Not reported
Facility Type: Not reported
Other Type: Not reported
Contact Name: Not reported
Telephone: Not reported
Owner Name: Not reported
Owner Address: Not reported
Owner City,St,Zip: Not reported
Total Tanks: Not reported

Map ID
Direction
Distance
Elevation

MAP FINDINGS

Site

Database(s)

EDR ID Number
EPA ID Number

PICO RIVERA PLATING INC (Continued)

1001075482

Tank Num: Not reported
Container Num: Not reported
Year Installed: Not reported
Tank Capacity: Not reported
Tank Used for: Not reported
Type of Fuel: Not reported
Container Construction Thickness: Not reported
Leak Detection: Not reported

[Click here for Geo Tracker PDF:](#)

EMI:

Name: PICO RIVERA PLATING INC
Address: 9307 E BERMUDEZ ST
City,State,Zip: PICO RIVERA, CA 906600000
Year: 2002
County Code: 19
Air Basin: SC
Facility ID: 9151
Air District Name: SC
SIC Code: 3471
Air District Name: SOUTH COAST AQMD
Community Health Air Pollution Info System: Not reported
Consolidated Emission Reporting Rule: Not reported
Total Organic Hydrocarbon Gases Tons/Yr: 1
Reactive Organic Gases Tons/Yr: 0
Carbon Monoxide Emissions Tons/Yr: 0
NOX - Oxides of Nitrogen Tons/Yr: 1
SOX - Oxides of Sulphur Tons/Yr: 0
Particulate Matter Tons/Yr: 0
Part. Matter 10 Micrometers and Smlr Tons/Yr:0

Name: PICO RIVERA PLATING INC
Address: 9307 E BERMUDEZ ST
City,State,Zip: PICO RIVERA, CA 906600000
Year: 2003
County Code: 19
Air Basin: SC
Facility ID: 9151
Air District Name: SC
SIC Code: 3471
Air District Name: SOUTH COAST AQMD
Community Health Air Pollution Info System: Not reported
Consolidated Emission Reporting Rule: Not reported
Total Organic Hydrocarbon Gases Tons/Yr: 1
Reactive Organic Gases Tons/Yr: 0
Carbon Monoxide Emissions Tons/Yr: 0
NOX - Oxides of Nitrogen Tons/Yr: 1
SOX - Oxides of Sulphur Tons/Yr: 0
Particulate Matter Tons/Yr: 0
Part. Matter 10 Micrometers and Smlr Tons/Yr:0

Name: PICO RIVERA PLATING INC
Address: 9307 E BERMUDEZ ST
City,State,Zip: PICO RIVERA, CA 906600000
Year: 2004
County Code: 19

Map ID
Direction
Distance
Elevation

MAP FINDINGS

Site

Database(s)

EDR ID Number
EPA ID Number

PICO RIVERA PLATING INC (Continued)

1001075482

Air Basin: SC
Facility ID: 9151
Air District Name: SC
SIC Code: 3471
Air District Name: SOUTH COAST AQMD
Community Health Air Pollution Info System: Not reported
Consolidated Emission Reporting Rule: Not reported
Total Organic Hydrocarbon Gases Tons/Yr: 0.554
Reactive Organic Gases Tons/Yr: 0.37
Carbon Monoxide Emissions Tons/Yr: 0.0511
NOX - Oxides of Nitrogen Tons/Yr: 0.6371
SOX - Oxides of Sulphur Tons/Yr: 0.001212
Particulate Matter Tons/Yr: 0.13495
Part. Matter 10 Micrometers and Smlr Tons/Yr:0.03

Name: PICO RIVERA PLATING INC
Address: 9307 E BERMUDEZ ST
City,State,Zip: PICO RIVERA, CA 906600000
Year: 2005
County Code: 19
Air Basin: SC
Facility ID: 9151
Air District Name: SC
SIC Code: 3471
Air District Name: SOUTH COAST AQMD
Community Health Air Pollution Info System: Not reported
Consolidated Emission Reporting Rule: Not reported
Total Organic Hydrocarbon Gases Tons/Yr: .35359
Reactive Organic Gases Tons/Yr: .244367298
Carbon Monoxide Emissions Tons/Yr: .0479
NOX - Oxides of Nitrogen Tons/Yr: .851
SOX - Oxides of Sulphur Tons/Yr: .00082
Particulate Matter Tons/Yr: .15012
Part. Matter 10 Micrometers and Smlr Tons/Yr:.041534

Name: PICO RIVERA PLATING INC
Address: 9307 E BERMUDEZ ST
City,State,Zip: PICO RIVERA, CA 906600000
Year: 2006
County Code: 19
Air Basin: SC
Facility ID: 9151
Air District Name: SC
SIC Code: 3471
Air District Name: SOUTH COAST AQMD
Community Health Air Pollution Info System: Not reported
Consolidated Emission Reporting Rule: Not reported
Total Organic Hydrocarbon Gases Tons/Yr: .4550930378046476657
Reactive Organic Gases Tons/Yr: .314
Carbon Monoxide Emissions Tons/Yr: .03
NOX - Oxides of Nitrogen Tons/Yr: .173
SOX - Oxides of Sulphur Tons/Yr: .001
Particulate Matter Tons/Yr: .022
Part. Matter 10 Micrometers and Smlr Tons/Yr:.0171

Name: PICO RIVERA PLATING INC
Address: 9307 E BERMUDEZ ST

Map ID
Direction
Distance
Elevation

MAP FINDINGS

Site

Database(s)

EDR ID Number
EPA ID Number

PICO RIVERA PLATING INC (Continued)

1001075482

City,State,Zip: PICO RIVERA, CA 906600000
Year: 2007
County Code: 19
Air Basin: SC
Facility ID: 9151
Air District Name: SC
SIC Code: 3471
Air District Name: SOUTH COAST AQMD
Community Health Air Pollution Info System: Not reported
Consolidated Emission Reporting Rule: Not reported
Total Organic Hydrocarbon Gases Tons/Yr: .4550930378046476657
Reactive Organic Gases Tons/Yr: .314
Carbon Monoxide Emissions Tons/Yr: .03
NOX - Oxides of Nitrogen Tons/Yr: .173
SOX - Oxides of Sulphur Tons/Yr: .001
Particulate Matter Tons/Yr: .022
Part. Matter 10 Micrometers and Smlr Tons/Yr:.0171

Name: PICO RIVERA PLATING INC
Address: 9307 E BERMUDEZ ST
City,State,Zip: PICO RIVERA, CA 90660
Year: 2008
County Code: 19
Air Basin: SC
Facility ID: 9151
Air District Name: SC
SIC Code: 3471
Air District Name: SOUTH COAST AQMD
Community Health Air Pollution Info System: Not reported
Consolidated Emission Reporting Rule: Not reported
Total Organic Hydrocarbon Gases Tons/Yr: .1472502596433424253
Reactive Organic Gases Tons/Yr: .13759
Carbon Monoxide Emissions Tons/Yr: .02
NOX - Oxides of Nitrogen Tons/Yr: .12
SOX - Oxides of Sulphur Tons/Yr: .000504
Particulate Matter Tons/Yr: .04666021516375
Part. Matter 10 Micrometers and Smlr Tons/Yr:.0212534408811125

Name: PICO RIVERA PLATING INC
Address: 9307 E BERMUDEZ ST
City,State,Zip: PICO RIVERA, CA 90660
Year: 2009
County Code: 19
Air Basin: SC
Facility ID: 9151
Air District Name: SC
SIC Code: 3471
Air District Name: SOUTH COAST AQMD
Community Health Air Pollution Info System: Not reported
Consolidated Emission Reporting Rule: Not reported
Total Organic Hydrocarbon Gases Tons/Yr: 0.103437884523051
Reactive Organic Gases Tons/Yr: 9.61299999999999993E-2
Carbon Monoxide Emissions Tons/Yr: 1.8929999999999999E-2
NOX - Oxides of Nitrogen Tons/Yr: 0.10000000000000001
SOX - Oxides of Sulphur Tons/Yr: 3.8699999999999997E-4
Particulate Matter Tons/Yr: 0.37096000000000001
Part. Matter 10 Micrometers and Smlr Tons/Yr:8.0166799999999996E-2

Map ID
Direction
Distance
Elevation

MAP FINDINGS

Site

Database(s)

EDR ID Number
EPA ID Number

PICO RIVERA PLATING INC (Continued)

1001075482

Name: PICO RIVERA PLATING INC
Address: 9307 E BERMUDEZ ST
City,State,Zip: PICO RIVERA, CA 90660
Year: 2010
County Code: 19
Air Basin: SC
Facility ID: 9151
Air District Name: SC
SIC Code: 3471
Air District Name: SOUTH COAST AQMD
Community Health Air Pollution Info System: Not reported
Consolidated Emission Reporting Rule: Not reported
Total Organic Hydrocarbon Gases Tons/Yr: 0.19686842005701399
Reactive Organic Gases Tons/Yr: 0.18637999999999999
Carbon Monoxide Emissions Tons/Yr: 0.03031
NOX - Oxides of Nitrogen Tons/Yr: 0.14435999999999999
SOX - Oxides of Sulphur Tons/Yr: 5.1000000000000004E-4
Particulate Matter Tons/Yr: 0.41914000000000001
Part. Matter 10 Micrometers and Smlr Tons/Yr:0.0961114

Name: PICO RIVERA PLATING INC
Address: 9307 E BERMUDEZ ST
City,State,Zip: PICO RIVERA, CA 90660
Year: 2011
County Code: 19
Air Basin: SC
Facility ID: 9151
Air District Name: SC
SIC Code: 3471
Air District Name: SOUTH COAST AQMD
Community Health Air Pollution Info System: Not reported
Consolidated Emission Reporting Rule: Not reported
Total Organic Hydrocarbon Gases Tons/Yr: 0.21010214356
Reactive Organic Gases Tons/Yr: 0.1994
Carbon Monoxide Emissions Tons/Yr: 0.03046
NOX - Oxides of Nitrogen Tons/Yr: 0.13638
SOX - Oxides of Sulphur Tons/Yr: 0.00052
Particulate Matter Tons/Yr: 0.4141
Part. Matter 10 Micrometers and Smlr Tons/Yr:0.0836342

Name: PICO RIVERA PLATING INC
Address: 9307 E BERMUDEZ ST
City,State,Zip: PICO RIVERA, CA 90660
Year: 2012
County Code: 19
Air Basin: SC
Facility ID: 9151
Air District Name: SC
SIC Code: 3471
Air District Name: SOUTH COAST AQMD
Community Health Air Pollution Info System: Not reported
Consolidated Emission Reporting Rule: Not reported
Total Organic Hydrocarbon Gases Tons/Yr: 0.81336621725
Reactive Organic Gases Tons/Yr: 0.79511
Carbon Monoxide Emissions Tons/Yr: 0.03144
NOX - Oxides of Nitrogen Tons/Yr: 0.14055
SOX - Oxides of Sulphur Tons/Yr: 0.00053

Map ID
Direction
Distance
Elevation

MAP FINDINGS

Site

Database(s)

EDR ID Number
EPA ID Number

PICO RIVERA PLATING INC (Continued)

1001075482

Particulate Matter Tons/Yr: 0.25603
Part. Matter 10 Micrometers and Smlr Tons/Yr:0.0537605

Name: PICO RIVERA PLATING INC
Address: 9307 E BERMUDEZ ST
City,State,Zip: PICO RIVERA, CA 90660
Year: 2013
County Code: 19
Air Basin: SC
Facility ID: 9151
Air District Name: SC
SIC Code: 3471
Air District Name: SOUTH COAST AQMD
Community Health Air Pollution Info System: Not reported
Consolidated Emission Reporting Rule: Not reported
Total Organic Hydrocarbon Gases Tons/Yr: 0.69771668741
Reactive Organic Gases Tons/Yr: 0.67885
Carbon Monoxide Emissions Tons/Yr: 0.03892
NOX - Oxides of Nitrogen Tons/Yr: 0.30286
SOX - Oxides of Sulphur Tons/Yr: 0.00066
Particulate Matter Tons/Yr: 0.2539
Part. Matter 10 Micrometers and Smlr Tons/Yr:0.0545794

WDS:

Name: PICO RIVERA PLATING INC.
Address: 9307 E Bermudez St
City: PICO RIVERA
Facility ID: 4 19I004295
Facility Type: Other - Does not fall into the category of Municipal/Domestic, Industrial, Agricultural or Solid Waste (Class I, II or III)
Facility Status: Active - Any facility with a continuous or seasonal discharge that is under Waste Discharge Requirements.
NPDES Number: CAS000001 The 1st 2 characters designate the state. The remaining 7 are assigned by the Regional Board
Subregion: 4
Facility Telephone: 5629492589
Facility Contact: John Frackelton
Agency Name: PICO RIVERA PLATING INC.
Agency Address: 9307 E. Bermudez Street
Agency City,St,Zip: Pico Rivera 90660
Agency Contact: John Frackelton
Agency Telephone: 5629492589
Agency Type: Private
SIC Code: 3471
SIC Code 2: 2542
Primary Waste Type: Not reported
Primary Waste: Not reported
Waste Type2: Not reported
Waste2: Not reported
Primary Waste Type: Not reported
Secondary Waste: Not reported
Secondary Waste Type: Not reported
Design Flow: 0
Baseline Flow: 0
Reclamation: No reclamation requirements associated with this facility.
POTW: The facility is not a POTW.
Treat To Water: Minor Threat to Water Quality. A violation of a regional board order

Map ID
Direction
Distance
Elevation

MAP FINDINGS

Site

Database(s)

EDR ID Number
EPA ID Number

PICO RIVERA PLATING INC (Continued)

1001075482

should cause a relatively minor impairment of beneficial uses compared to a major or minor threat. Not: All nurds without a TTWQ will be considered a minor threat to water quality unless coded at a higher Level. A Zero (0) may be used to code those NURDS that are found to represent no threat to water quality.

Complexity:

Category C - Facilities having no waste treatment systems, such as cooling water dischargers or those who must comply through best management practices, facilities with passive waste treatment and disposal systems, such as septic systems with subsurface disposal, or dischargers having waste storage systems with land disposal such as dairy waste ponds.

CERS:

Name: PICO RIVERA PLATING INC.
Address: 9307 EAST BERMUDEZ ST
City,State,Zip: PICO RIVERA, CA 90660-4588
Site ID: 487098
CERS ID: 110000831020
CERS Description: US EPA Air Emission Inventory System (EIS)

Affiliation:

Affiliation Type Desc: Environmental Contact
Entity Name: JOHN FRACKELTON
Entity Title: ALTERNATE EMERGENCY COORDINATOR
Affiliation Address: Not reported
Affiliation City: Not reported
Affiliation State: Not reported
Affiliation Country: Not reported
Affiliation Zip: Not reported
Affiliation Phone: Not reported

Affiliation Type Desc: Facility Owner
Entity Name: PICO RIVERA PLATING
Entity Title: OWNER
Affiliation Address: 9307 BERMUDEZ ST
Affiliation City: PICORIVERA
Affiliation State: CA
Affiliation Country: Not reported
Affiliation Zip: Not reported
Affiliation Phone: Not reported

Affiliation Type Desc: Operator
Entity Name: JOHN FRACKELTON
Entity Title: OPERATOR
Affiliation Address: 9307 BERMUDEZ ST
Affiliation City: PICORIVERA
Affiliation State: CA
Affiliation Country: Not reported
Affiliation Zip: Not reported
Affiliation Phone: Not reported

Affiliation Type Desc: Environmental Contact
Entity Name: ROGER SANCHEZ
Entity Title: PRODUCTION MANAGER
Affiliation Address: 9307 BERMUDEZ STREET
Affiliation City: PICORIVERA
Affiliation State: CA

Map ID
 Direction
 Distance
 Elevation

MAP FINDINGS

Site

Database(s)

EDR ID Number
 EPA ID Number

PICO RIVERA PLATING INC (Continued)

1001075482

Affiliation Country: Not reported
 Affiliation Zip: Not reported
 Affiliation Phone: Not reported

 Affiliation Type Desc: Public Contact
 Entity Name: ROGER SANCHEZ
 Entity Title: Not reported
 Affiliation Address: Not reported
 Affiliation City: Not reported
 Affiliation State: Not reported
 Affiliation Country: Not reported
 Affiliation Zip: Not reported
 Affiliation Phone: Not reported

R107
SSW
1/4-1/2
0.482 mi.
2546 ft.

THRIFTY #143
8863 LAKEWOOD BLVD
DOWNEY, CA 90240

CA LUST **S102438971**
CA Cortese **N/A**
CA CERS

Site 1 of 2 in cluster R

Relative:
Lower

Actual:
142 ft.

LUST REG 4:
 Region: 4
 Regional Board: 04
 County: Los Angeles
 Facility Id: I-10944
 Status: Case Closed
 Substance: Gasoline
 Substance Quantity: Not reported
 Local Case No: Not reported
 Case Type: Groundwater
 Abatement Method Used at the Site: Not reported
 Global ID: T0603703688
 W Global ID: Not reported
 Staff: JW
 Local Agency: 19000
 Cross Street: SANTA ANA FWY
 Enforcement Type: CLOS
 Date Leak Discovered: Not reported
 Date Leak First Reported: 8/21/1987
 Date Leak Record Entered: 9/10/1987
 Date Confirmation Began: Not reported
 Date Leak Stopped: Not reported
 Date Case Last Changed on Database: 7/15/2002
 Date the Case was Closed: 3/24/2004
 How Leak Discovered: Not reported
 How Leak Stopped: Not reported
 Cause of Leak: UNK
 Leak Source: UNK
 Operator: Not reported
 Water System: Not reported
 Well Name: Not reported
 Approx. Dist To Production Well (ft): 1023.32627550698592076804338
 Source of Cleanup Funding: UNK
 Preliminary Site Assessment Workplan Submitted: 2/11/1987
 Preliminary Site Assessment Began: 4/21/1988
 Pollution Characterization Began: 6/2/1995
 Remediation Plan Submitted: 10/12/2001

Map ID
Direction
Distance
Elevation

MAP FINDINGS

Site

Database(s)

EDR ID Number
EPA ID Number

THRIFTY #143 (Continued)

S102438971

Remedial Action Underway: Not reported
Post Remedial Action Monitoring Began: Not reported
Enforcement Action Date: Not reported
Historical Max MTBE Date: 1/1/1965
Hist Max MTBE Conc in Groundwater: 1300
Hist Max MTBE Conc in Soil: 3700
Significant Interim Remedial Action Taken: Not reported
GW Qualifier: Not reported
Soil Qualifier: =
Organization: Not reported
Owner Contact: Not reported
Responsible Party: CHRIS PANAITESCU/MARIA ZRUPKO
RP Address: 13539 E. FOSTER ROAD
Program: LUST
Lat/Long: 33.9599307 / -1
Local Agency Staff: Not reported
Beneficial Use: Not reported
Priority: Not reported
Cleanup Fund Id: Not reported
Suspended: Not reported
Assigned Name: Not reported
Summary: GW @ 50' BGS, FLOW TO SW, MONTEBELLOW FOREBAY, .5 MILE TO 1584C, NO
REMEDICATION, PLUME DEFINED; 7/12/00 2ND QTR GW MON RPT 2000; 10/26/00
3RD QTR GW MON RPT 2000; 1/22/01 4TH QTR GW MON RPT 2000

CORTESE:

Name: THRIFTY #143
Address: 8863 LAKEWOOD BLVD
City,State,Zip: DOWNEY, CA 90240
Region: CORTESE
Envirostor Id: Not reported
Global ID: T0603703688
Site/Facility Type: LUST CLEANUP SITE
Cleanup Status: COMPLETED - CASE CLOSED
Status Date: Not reported
Site Code: Not reported
Latitude: Not reported
Longitude: Not reported
Owner: Not reported
Enf Type: Not reported
Swat R: Not reported
Flag: active
Order No: Not reported
Waste Discharge System No: Not reported
Effective Date: Not reported
Region 2: Not reported
WID Id: Not reported
Solid Waste Id No: Not reported
Waste Management Uit Name: Not reported
File Name: Active Open

CERS:

Name: THRIFTY #143
Address: 8863 LAKEWOOD BLVD
City,State,Zip: DOWNEY, CA 90240
Site ID: 202222

Map ID
Direction
Distance
Elevation

MAP FINDINGS

Site

Database(s)

EDR ID Number
EPA ID Number

THRIFTY #143 (Continued)

S102438971

CERS ID: T0603703688
CERS Description: Leaking Underground Storage Tank Cleanup Site

Affiliation:

Affiliation Type Desc: Local Agency Caseworker
Entity Name: JOHN AWUJO - LOS ANGELES COUNTY
Entity Title: Not reported
Affiliation Address: 900 S FREMONT AVE
Affiliation City: ALHAMBRA
Affiliation State: CA
Affiliation Country: Not reported
Affiliation Zip: Not reported
Affiliation Phone: 6264583507

Affiliation Type Desc: Regional Board Caseworker
Entity Name: JIMMIE WOO - LOS ANGELES RWQCB (REGION 4)
Entity Title: Not reported
Affiliation Address: 320 WEST 4TH STREET, SUITE 200
Affiliation City: LOS ANGELES
Affiliation State: CA
Affiliation Country: Not reported
Affiliation Zip: Not reported
Affiliation Phone: 2135766600

R108
SSW
1/4-1/2
0.482 mi.
2546 ft.

THRIFTY #143
8863 LAKEWOOD
DOWNEY, CA 90240
Site 2 of 2 in cluster R

CA LUST **S103950703**
CA HIST CORTESE **N/A**

Relative:
Lower

LUST:

Actual:
142 ft.

Name: THRIFTY #143
Address: 8863 LAKEWOOD BLVD
City,State,Zip: DOWNEY, CA 90240
Lead Agency: LOS ANGELES RWQCB (REGION 4)
Case Type: LUST Cleanup Site
Geo Track: http://geotracker.waterboards.ca.gov/profile_report.asp?global_id=T0603703688
Global Id: T0603703688
Latitude: 33.959425
Longitude: -118.11124
Status: Completed - Case Closed
Status Date: 03/24/2004
Case Worker: JW
RB Case Number: I-10944
Local Agency: LOS ANGELES COUNTY
File Location: Not reported
Local Case Number: Not reported
Potential Media Affect: Aquifer used for drinking water supply
Potential Contaminants of Concern: Gasoline
Site History: Not reported

LUST:

Global Id: T0603703688
Contact Type: Regional Board Caseworker
Contact Name: JIMMIE WOO
Organization Name: LOS ANGELES RWQCB (REGION 4)
Address: 320 WEST 4TH STREET, SUITE 200
City: LOS ANGELES

Map ID
Direction
Distance
Elevation

MAP FINDINGS

Site

Database(s)

EDR ID Number
EPA ID Number

THRIFTY #143 (Continued)

S103950703

Email: jwoo@waterboards.ca.gov
Phone Number: 2135766600

Global Id: T0603703688
Contact Type: Local Agency Caseworker
Contact Name: JOHN AWUJO
Organization Name: LOS ANGELES COUNTY
Address: 900 S FREMONT AVE
City: ALHAMBRA
Email: jawujo@dpw.lacounty.gov
Phone Number: 6264583507

LUST:

Global Id: T0603703688
Action Type: RESPONSE
Date: 06/18/2004
Action: Unknown

Global Id: T0603703688
Action Type: ENFORCEMENT
Date: 05/30/2003
Action: Site Visit / Inspection / Sampling

Global Id: T0603703688
Action Type: ENFORCEMENT
Date: 03/24/2004
Action: Closure/No Further Action Letter

Global Id: T0603703688
Action Type: ENFORCEMENT
Date: 02/19/2004
Action: Site Visit / Inspection / Sampling

Global Id: T0603703688
Action Type: RESPONSE
Date: 10/15/2003
Action: Soil and Water Investigation Report

Global Id: T0603703688
Action Type: ENFORCEMENT
Date: 03/15/2001
Action: Staff Letter

Global Id: T0603703688
Action Type: Other
Date: 08/21/1987
Action: Leak Reported

Global Id: T0603703688
Action Type: RESPONSE
Date: 10/15/2002
Action: Soil and Water Investigation Report

Global Id: T0603703688
Action Type: RESPONSE
Date: 10/15/2002
Action: Monitoring Report - Quarterly

Map ID
Direction
Distance
Elevation

MAP FINDINGS

Site

Database(s)

EDR ID Number
EPA ID Number

THRIFTY #143 (Continued)

S103950703

Global Id: T0603703688
Action Type: RESPONSE
Date: 01/15/2003
Action: Soil and Water Investigation Report

Global Id: T0603703688
Action Type: RESPONSE
Date: 01/15/2003
Action: Monitoring Report - Quarterly

Global Id: T0603703688
Action Type: RESPONSE
Date: 04/15/2003
Action: Soil and Water Investigation Report

Global Id: T0603703688
Action Type: RESPONSE
Date: 04/15/2003
Action: Monitoring Report - Quarterly

Global Id: T0603703688
Action Type: RESPONSE
Date: 07/15/2002
Action: Monitoring Report - Quarterly

Global Id: T0603703688
Action Type: RESPONSE
Date: 10/15/2003
Action: Monitoring Report - Quarterly

Global Id: T0603703688
Action Type: RESPONSE
Date: 07/15/2003
Action: Monitoring Report - Quarterly

Global Id: T0603703688
Action Type: RESPONSE
Date: 07/15/2003
Action: Soil and Water Investigation Report

Global Id: T0603703688
Action Type: RESPONSE
Date: 01/15/2004
Action: Monitoring Report - Quarterly

Global Id: T0603703688
Action Type: RESPONSE
Date: 01/15/2004
Action: Soil and Water Investigation Report

LUST:

Global Id: T0603703688
Status: Open - Case Begin Date
Status Date: 02/11/1987

Global Id: T0603703688
Status: Open - Site Assessment

Map ID
Direction
Distance
Elevation

MAP FINDINGS

Site

Database(s)

EDR ID Number
EPA ID Number

THRIFTY #143 (Continued)

S103950703

Status Date: 02/11/1987
Global Id: T0603703688
Status: Open - Site Assessment
Status Date: 04/21/1988
Global Id: T0603703688
Status: Open - Site Assessment
Status Date: 06/02/1995
Global Id: T0603703688
Status: Open - Remediation
Status Date: 10/12/2001
Global Id: T0603703688
Status: Completed - Case Closed
Status Date: 03/24/2004

HIST CORTESE:
edr_fname: THRIFTY #143
edr_fadd1: 8863 LAKEWOOD
City,State,Zip: DOWNEY, CA 90240
Region: CORTESE
Facility County Code: 19
Reg By: LTNKA
Reg Id: I-10944

**109
NW
1/4-1/2
0.488 mi.
2576 ft.**

**HI-TOP STEEL
8200 SLAUSON AVE E
PICO RIVERA, CA 90660**

**CA LUST S104159843
CA Cortese N/A
CA HIST CORTESE
CA CERS**

**Relative:
Higher
Actual:
155 ft.**

LUST:
Name: HI-TOP STEEL
Address: 8200 SLAUSON AVE E
City,State,Zip: PICO RIVERA, CA 90660
Lead Agency: LOS ANGELES RWQCB (REGION 4)
Case Type: LUST Cleanup Site
Geo Track: http://geotracker.waterboards.ca.gov/profile_report.asp?global_id=T0603703364
Global Id: T0603703364
Latitude: 33.9750934
Longitude: -118.1183958
Status: Completed - Case Closed
Status Date: 02/11/1997
Case Worker: YR
RB Case Number: I-09258
Local Agency: LOS ANGELES COUNTY
File Location: Not reported
Local Case Number: Not reported
Potential Media Affect: Soil
Potential Contaminants of Concern: Gasoline
Site History: Not reported
LUST:
Global Id: T0603703364
Contact Type: Local Agency Caseworker

Map ID
Direction
Distance
Elevation

MAP FINDINGS

Site

Database(s)

EDR ID Number
EPA ID Number

HI-TOP STEEL (Continued)

S104159843

Contact Name: JOHN AWUJO
Organization Name: LOS ANGELES COUNTY
Address: 900 S FREMONT AVE
City: ALHAMBRA
Email: jawujo@dpw.lacounty.gov
Phone Number: 6264583507

Global Id: T0603703364
Contact Type: Regional Board Caseworker
Contact Name: YUE RONG
Organization Name: LOS ANGELES RWQCB (REGION 4)
Address: 320 W. 4TH ST., SUITE 200
City: Los Angeles
Email: yrong@waterboards.ca.gov
Phone Number: Not reported

LUST:

Global Id: T0603703364
Action Type: Other
Date: 07/15/1988
Action: Leak Discovery

Global Id: T0603703364
Action Type: Other
Date: 01/23/1990
Action: Leak Reported

LUST:

Global Id: T0603703364
Status: Open - Case Begin Date
Status Date: 07/15/1988

Global Id: T0603703364
Status: Open - Remediation
Status Date: 06/06/1990

Global Id: T0603703364
Status: Completed - Case Closed
Status Date: 02/11/1997

LUST REG 4:

Region: 4
Regional Board: 04
County: Los Angeles
Facility Id: I-09258
Status: Case Closed
Substance: Gasoline
Substance Quantity: Not reported
Local Case No: Not reported
Case Type: Soil
Abatement Method Used at the Site: Not reported
Global ID: T0603703364
W Global ID: Not reported
Staff: UNK
Local Agency: 19000

Map ID
Direction
Distance
Elevation

MAP FINDINGS

Site

Database(s)

EDR ID Number
EPA ID Number

HI-TOP STEEL (Continued)

S104159843

Cross Street: Not reported
Enforcement Type: Not reported
Date Leak Discovered: 7/15/1988
Date Leak First Reported: 1/23/1990
Date Leak Record Entered: 2/10/1990
Date Confirmation Began: Not reported
Date Leak Stopped: Not reported
Date Case Last Changed on Database: 3/4/1997
Date the Case was Closed: 2/11/1997
How Leak Discovered: OM
How Leak Stopped: Not reported
Cause of Leak: UNK
Leak Source: UNK
Operator: NAKANO, KEIKO-HIUKA
Water System: Not reported
Well Name: Not reported
Approx. Dist To Production Well (ft): 883.4063830724041556465647172
Source of Cleanup Funding: UNK
Preliminary Site Assessment Workplan Submitted: Not reported
Preliminary Site Assessment Began: Not reported
Pollution Characterization Began: Not reported
Remediation Plan Submitted: 6/6/1990
Remedial Action Underway: Not reported
Post Remedial Action Monitoring Began: Not reported
Enforcement Action Date: Not reported
Historical Max MTBE Date: Not reported
Hist Max MTBE Conc in Groundwater: Not reported
Hist Max MTBE Conc in Soil: Not reported
Significant Interim Remedial Action Taken: Not reported
GW Qualifier: Not reported
Soil Qualifier: Not reported
Organization: Not reported
Owner Contact: Not reported
Responsible Party: HI-TOP STEEL CORP
RP Address: 482 PIER T AVE, BERTH 118, LONG BEACH CA 90802
Program: LUST
Lat/Long: 33.9751536 / -1
Local Agency Staff: Not reported
Beneficial Use: Not reported
Priority: Not reported
Cleanup Fund Id: Not reported
Suspended: Not reported
Assigned Name: Not reported
Summary: TRANSFER CASE ON 2/11/92; ABANDONMENT OF GW MONITORING WELLS 3/4/97

CORTESE:

Name: HI-TOP STEEL
Address: 8200 SLAUSON AVE E
City,State,Zip: PICO RIVERA, CA 90660
Region: CORTESE
Envirostor Id: Not reported
Global ID: T0603703364
Site/Facility Type: LUST CLEANUP SITE
Cleanup Status: COMPLETED - CASE CLOSED
Status Date: Not reported
Site Code: Not reported
Latitude: Not reported

Map ID
Direction
Distance
Elevation

MAP FINDINGS

Site

Database(s)

EDR ID Number
EPA ID Number

HI-TOP STEEL (Continued)

S104159843

Longitude: Not reported
Owner: Not reported
Enf Type: Not reported
Swat R: Not reported
Flag: active
Order No: Not reported
Waste Discharge System No: Not reported
Effective Date: Not reported
Region 2: Not reported
WID Id: Not reported
Solid Waste Id No: Not reported
Waste Management Uit Name: Not reported
File Name: Active Open

HIST CORTESE:

edr_fname: HI-TOP STEEL
edr_fadd1: 8200 SLAUSON
City,State,Zip: PICO RIVERA, CA 90660
Region: CORTESE
Facility County Code: 19
Reg By: LTNKA
Reg Id: I-09258

CERS:

Name: HI-TOP STEEL
Address: 8200 SLAUSON AVE E
City,State,Zip: PICO RIVERA, CA 90660
Site ID: 210364
CERS ID: T0603703364
CERS Description: Leaking Underground Storage Tank Cleanup Site

Affiliation:

Affiliation Type Desc: Regional Board Caseworker
Entity Name: YUE RONG - LOS ANGELES RWQCB (REGION 4)
Entity Title: Not reported
Affiliation Address: 320 W. 4TH ST., SUITE 200
Affiliation City: Los Angeles
Affiliation State: CA
Affiliation Country: Not reported
Affiliation Zip: Not reported
Affiliation Phone: Not reported

Affiliation Type Desc: Local Agency Caseworker
Entity Name: JOHN AWUJO - LOS ANGELES COUNTY
Entity Title: Not reported
Affiliation Address: 900 S FREMONT AVE
Affiliation City: ALHAMBRA
Affiliation State: CA
Affiliation Country: Not reported
Affiliation Zip: Not reported
Affiliation Phone: 6264583507

Map ID
Direction
Distance
Elevation

MAP FINDINGS

Site

Database(s)

EDR ID Number
EPA ID Number

110
East
1/2-1
0.583 mi.
3077 ft.

RIVIERA ROAD INDISCRIMINANT DUMP
9400 E RIVIERA RD
PICO RIVIERA, CA 90660

CA ENVIROSTOR S118756527
N/A

Relative:
Higher
Actual:
153 ft.

ENVIROSTOR:
Name: RIVIERA ROAD INDISCRIMINANT DUMP
Address: 9400 E RIVIERA RD
City,State,Zip: PICO RIVIERA, CA 90660
Facility ID: 19490153
Status: No Action Required
Status Date: 05/18/2009
Site Code: Not reported
Site Type: Evaluation
Site Type Detailed: Evaluation
Acres: 1
NPL: NO
Regulatory Agencies: SMBRP
Lead Agency: SMBRP
Program Manager: Not reported
Supervisor: Javier Hinojosa
Division Branch: Cleanup Chatsworth
Assembly: 58
Senate: 32
Special Program: EPA - PASI
Restricted Use: NO
Site Mgmt Req: NONE SPECIFIED
Funding: Not reported
Latitude: 33.96944
Longitude: -118.0958
APN: NONE SPECIFIED
Past Use: UNKNOWN
Potential COC: Under Investigation
Confirmed COC: 31001-NO
Potential Description: OTH, SOIL, SV
Alias Name: 19490153
Alias Type: Envirostor ID Number

Completed Info:

Completed Area Name: PROJECT WIDE
Completed Sub Area Name: Not reported
Completed Document Type: * Discovery
Completed Date: 11/18/1980
Comments: FACILITY IDENTIFIED FAC ID LACE OPER DATE UNKNOWN LACE FILE AND PERMIT DESTROYED.

Completed Area Name: PROJECT WIDE
Completed Sub Area Name: Not reported
Completed Document Type: Site Screening
Completed Date: 04/14/1987
Comments: SITE SCREENING DONE AWAITING SWAT ASSESSMENT. PART OF AB3525 CALDERON SITE

Future Area Name: Not reported
Future Sub Area Name: Not reported
Future Document Type: Not reported
Future Due Date: Not reported
Schedule Area Name: Not reported
Schedule Sub Area Name: Not reported

Map ID
Direction
Distance
Elevation

MAP FINDINGS

Site

Database(s)

EDR ID Number
EPA ID Number

RIVERA ROAD INDISCRIMINANT DUMP (Continued)

S118756527

Schedule Document Type: Not reported
Schedule Due Date: Not reported
Schedule Revised Date: Not reported

111
NE
1/2-1
0.638 mi.
3371 ft.

**THE ATCHISON, TOPEKA & SANTA FE RAILWAY
NEAR 7427 ROSEMEAD BLVD.
PICO RIVERA, CA 90660**

**CA ENVIROSTOR S100848268
N/A**

**Relative:
Higher**

ENVIROSTOR:

**Actual:
158 ft.**

Name: THE ATCHISON, TOPEKA & SANTA FE RAILWAY
Address: NEAR 7427 ROSEMEAD BLVD.
City,State,Zip: PICO RIVERA, CA 90660
Facility ID: 19400006
Status: Refer: RCRA
Status Date: 04/18/1994
Site Code: Not reported
Site Type: Historical
Site Type Detailed: * Historical
Acres: Not reported
NPL: NO
Regulatory Agencies: NONE SPECIFIED
Lead Agency: NONE SPECIFIED
Program Manager: Not reported
Supervisor: * Mmonroy
Division Branch: Cleanup Chatsworth
Assembly: Not reported
Senate: Not reported
Special Program: Not reported
Restricted Use: NO
Site Mgmt Req: NONE SPECIFIED
Funding: Not reported
Latitude: 33.97725
Longitude: -118.1013
APN: NONE SPECIFIED
Past Use: NONE SPECIFIED
Potential COC: * HALOGENATED SOLVENTS * CONTAMINATED SOIL * OFF-SPECIFICATION,
AGED, OR SURPLUS ORGANICS * UNSPECIFIED OIL CONTAINING WASTE * WASTE
OIL & MIXED OIL Lead
Confirmed COC: NONE SPECIFIED
Potential Description: NONE SPECIFIED
Alias Name: ATSF RAILWAY COMPANY
Alias Type: Alternate Name
Alias Name: THE ATCHISON, TOPEKA & SANTA FE RAILWAY
Alias Type: Alternate Name
Alias Name: 19400006
Alias Type: Envirostor ID Number

Completed Info:

Completed Area Name: PROJECT WIDE
Completed Sub Area Name: Not reported
Completed Document Type: Site Screening
Completed Date: 04/18/1994
Comments: The Department received a Nonemergency Hazardous Substance Release Report dated March 14, 1994. At the same time, S&E Branch received a complaint from a Lab. The soil used to fill the depression in the land was contaminated with lead, and petroleum hydrocarbons.

Map ID
 Direction
 Distance
 Elevation

MAP FINDINGS

Site

Database(s)

EDR ID Number
 EPA ID Number

THE ATCHISON, TOPEKA & SANTA FE RAILWAY (Continued)

S100848268

Presently, the S&E Branch is investigating the complaint. Dan Meister is the Enforcement Enforcement conducting investigations. Due to S&E Branch's involvement, investigation by SMB is unwarranted, unless SMB receives a referral from S&E.

Future Area Name: Not reported
 Future Sub Area Name: Not reported
 Future Document Type: Not reported
 Future Due Date: Not reported
 Schedule Area Name: Not reported
 Schedule Sub Area Name: Not reported
 Schedule Document Type: Not reported
 Schedule Due Date: Not reported
 Schedule Revised Date: Not reported

112
 NW
 1/2-1
 0.764 mi.
 4032 ft.

**CHAPIN ROAD LANDFILL
 ALL PROPERTIES ON CHAPIN AND BLUFF ROADS
 MONTEBELLO, CA 90640**

**CA ENVIROSTOR S110042452
 N/A**

**Relative:
 Higher
 Actual:
 163 ft.**

ENVIROSTOR:
 Name: CHAPIN ROAD LANDFILL
 Address: ALL PROPERTIES ON CHAPIN AND BLUFF ROADS
 City,State,Zip: MONTEBELLO, CA 90640
 Facility ID: 60001171
 Status: Inactive - Action Required
 Status Date: 09/01/2011
 Site Code: 301445
 Site Type: Evaluation
 Site Type Detailed: Evaluation
 Acres: 53
 NPL: NO
 Regulatory Agencies: SMBRP
 Lead Agency: SMBRP
 Program Manager: Not reported
 Supervisor: Philip Chandler
 Division Branch: Cleanup Chatsworth
 Assembly: 58
 Senate: 32
 Special Program: EPA - Target Site Investigation
 Restricted Use: NO
 Site Mgmt Req: NONE SPECIFIED
 Funding: EPA Grant
 Latitude: 33.97783
 Longitude: -118.1206
 APN: NONE SPECIFIED
 Past Use: LANDFILL - DOMESTIC
 Potential COC: Methane Hydrogen sulfide
 Confirmed COC: Methane 30330-NO
 Potential Description: SV
 Alias Name: 301445
 Alias Type: Project Code (Site Code)
 Alias Name: 60001171
 Alias Type: Envirostor ID Number
 Completed Info:
 Completed Area Name: PROJECT WIDE

Map ID
Direction
Distance
Elevation

MAP FINDINGS

Site

Database(s)

EDR ID Number
EPA ID Number

CHAPIN ROAD LANDFILL (Continued)

S110042452

Completed Sub Area Name: Not reported
Completed Document Type: Application
Completed Date: 09/28/2009
Comments: Not reported

Completed Area Name: PROJECT WIDE
Completed Sub Area Name: Not reported
Completed Document Type: *Correspondence - Received
Completed Date: 02/26/2010
Comments: Contractor supplied all information to DTSC contracts department.

Completed Area Name: PROJECT WIDE
Completed Sub Area Name: Not reported
Completed Document Type: Site Characterization Workplan
Completed Date: 05/24/2010
Comments: DTSC confirmed that all requested changes were made to the work plan.

Completed Area Name: PROJECT WIDE
Completed Sub Area Name: Not reported
Completed Document Type: Fieldwork
Completed Date: 05/12/2010
Comments: Field work completed.

Completed Area Name: PROJECT WIDE
Completed Sub Area Name: Not reported
Completed Document Type: State/Federal Funded Site Work Order
Completed Date: 03/02/2010
Comments: Work order submitted to contractor, signed by contractor, and returned to DTSC.

Completed Area Name: PROJECT WIDE
Completed Sub Area Name: Not reported
Completed Document Type: State/Federal Funded Site Work Order
Completed Date: 01/27/2011
Comments: Start work order signed and executed.

Completed Area Name: PROJECT WIDE
Completed Sub Area Name: Not reported
Completed Document Type: Fieldwork
Completed Date: 03/21/2011
Comments: Contractor completed a 14 day landfill gas destruction pilot test on the Site.

Completed Area Name: PROJECT WIDE
Completed Sub Area Name: Not reported
Completed Document Type: Site Characterization Report
Completed Date: 05/10/2011
Comments: DTSC approved revised final TSI report of findings for the landfill gas extraction pilot test.

Completed Area Name: PROJECT WIDE
Completed Sub Area Name: Not reported
Completed Document Type: Other Report
Completed Date: 06/30/2011
Comments: Project profile form completed and sent to EPA.

Completed Area Name: PROJECT WIDE

Map ID
 Direction
 Distance
 Elevation

MAP FINDINGS

Site

Database(s)

EDR ID Number
 EPA ID Number

CHAPIN ROAD LANDFILL (Continued)

S110042452

Completed Sub Area Name: Not reported
 Completed Document Type: *Correspondence - Received
 Completed Date: 02/03/2011
 Comments: Not reported

Completed Area Name: PROJECT WIDE
 Completed Sub Area Name: Not reported
 Completed Document Type: State/Federal Funded Site Contract
 Completed Date: 04/30/2010
 Comments: Not reported

Completed Area Name: PROJECT WIDE
 Completed Sub Area Name: Not reported
 Completed Document Type: State/Federal Funded Site Contract
 Completed Date: 05/24/2010
 Comments: Not reported

Future Area Name: Not reported
 Future Sub Area Name: Not reported
 Future Document Type: Not reported
 Future Due Date: Not reported
 Schedule Area Name: Not reported
 Schedule Sub Area Name: Not reported
 Schedule Document Type: Not reported
 Schedule Due Date: Not reported
 Schedule Revised Date: Not reported

113
 North
 1/2-1
 0.818 mi.
 4321 ft.

ATOTECH USA
7343 PARAMOUNT BLVD
PICO RIVERA, CA 90660

CA ENVIROSTOR **S103962640**
CA VCP **N/A**

Relative:
Higher
Actual:
160 ft.

ENVIROSTOR:
 Name: ATOTECH USA
 Address: 7343 PARAMOUNT BLVD
 City,State,Zip: PICO RIVERA, CA 90660
 Facility ID: 19281210
 Status: No Further Action
 Status Date: 02/26/1997
 Site Code: 300563
 Site Type: Voluntary Cleanup
 Site Type Detailed: Voluntary Cleanup
 Acres: 2.2
 NPL: NO
 Regulatory Agencies: DTSC
 Lead Agency: DTSC
 Program Manager: Not reported
 Supervisor: Shahir Haddad
 Division Branch: Southern California Schools & Brownfields Outreach
 Assembly: 58
 Senate: 32
 Special Program: Voluntary Cleanup Program
 Restricted Use: NO
 Site Mgmt Req: NONE SPECIFIED
 Funding: Responsible Party
 Latitude: 33.98240
 Longitude: -118.1097

Map ID
Direction
Distance
Elevation

MAP FINDINGS

Site

Database(s)

EDR ID Number
EPA ID Number

ATOTECH USA (Continued)

S103962640

APN: NONE SPECIFIED
Past Use: METAL PLATING - OTHER
Potential COC: * HYDROCARBON SOLVENTS * LIQUIDS WITH PH <= 2 * ORGANIC LIQUIDS WITH METALS * OTHER ORGANIC SOLIDS * CONTAMINATED SOIL * ACID SOLUTION 2>PH WITH METALS * UNSPECIFIED ACID SOLUTION * UNSPECIFIED ALKALINE SOLUTIONS * UNSPECIFIED AQUEOUS SOLUTION * ALKALINE SOLUTION 2<PH<12.5, WITH METALS * LIQUIDS WITH PH <= 2 WITH METALS
Confirmed COC: NONE SPECIFIED
Potential Description: SOIL
Alias Name: M&T CHEMICAL INC
Alias Type: Alternate Name
Alias Name: M&T CHEMICAL, INC.
Alias Type: Alternate Name
Alias Name: 110009529705
Alias Type: EPA (FRS #)
Alias Name: 110033616978
Alias Type: EPA (FRS #)
Alias Name: 300563
Alias Type: Project Code (Site Code)
Alias Name: 19281210
Alias Type: Envirostor ID Number

Completed Info:
Completed Area Name: PROJECT WIDE
Completed Sub Area Name: Not reported
Completed Document Type: Standard Voluntary Agreement
Completed Date: 09/14/1995
Comments: The Department entered into a Voluntary Cleanup Agreement with Atotech USA, Inc. and Elf Atochem North America, Inc. for the Atotech site. The objective of the Agreement is to complete a PEA-equivalent document and to conduct a Risk Assessment based on data contained in the subject document.

Completed Area Name: PROJECT WIDE
Completed Sub Area Name: Not reported
Completed Document Type: * Discovery
Completed Date: 11/18/1980
Comments: FACILITY IDENTIFIED FAC ID LACE-SEWERED, EQUIP WASHDOWN

Completed Area Name: PROJECT WIDE
Completed Sub Area Name: Not reported
Completed Document Type: Cost Recovery Closeout Memo
Completed Date: 07/24/1996
Comments: Not reported

Completed Area Name: PROJECT WIDE
Completed Sub Area Name: Not reported
Completed Document Type: Preliminary Assessment Report
Completed Date: 03/20/1998
Comments: U.S. EPA may conduct an SI-a site inspection may be warranted in the future.

Completed Area Name: PROJECT WIDE
Completed Sub Area Name: Not reported
Completed Document Type: Preliminary Endangerment Assessment Report
Completed Date: 01/25/1996
Comments: DTSC determined that effective 1/25/1996 the PEA was considered complete, and recommended that "No Further Action" was required for

Map ID
Direction
Distance
Elevation

MAP FINDINGS

Site

Database(s)

EDR ID Number
EPA ID Number

ATOTECH USA (Continued)

S103962640

the site soils. However, further action is necessary relating to the groundwater investigation.

Completed Area Name: PROJECT WIDE
Completed Sub Area Name: Not reported
Completed Document Type: Site Screening
Completed Date: 09/21/1994
Comments: Atotech is a generator which is currently undergoing facility closure. The RP has chosen to proceed with further remedial action without obtaining written approval of work- plans from the Los Angeles County Health Hazardous Materials Division. Several other issues of concern have been identified by the County from the site inspection and review of the reports have not yet been resolved. Therefore, the County referred the site to the Department for further action. Due to evidence of on site contamination of hazardous substances, the Department recommends a PEA.

Completed Area Name: PROJECT WIDE
Completed Sub Area Name: Not reported
Completed Document Type: Other Report
Completed Date: 02/26/1997
Comments: NFA for groundwater and soil.

Completed Area Name: PROJECT WIDE
Completed Sub Area Name: Not reported
Completed Document Type: Other Report
Completed Date: 12/17/1996
Comments: DTSC concurs that no further remedial action is necessary w/ respect to soil; DTSC is reviewing GW info to determine how it should be addressed.

Completed Area Name: PROJECT WIDE
Completed Sub Area Name: Not reported
Completed Document Type: Preliminary Assessment Report
Completed Date: 03/28/1991
Comments: 06/26/91 - EPA recommends Lower-Priority SSI under CERCLA

Future Area Name: Not reported
Future Sub Area Name: Not reported
Future Document Type: Not reported
Future Due Date: Not reported
Schedule Area Name: Not reported
Schedule Sub Area Name: Not reported
Schedule Document Type: Not reported
Schedule Due Date: Not reported
Schedule Revised Date: Not reported

VCP:

Name: ATOTECH USA
Address: 7343 PARAMOUNT BLVD
City,State,Zip: PICO RIVERA, CA 90660
Facility ID: 19281210
Site Type: Voluntary Cleanup
Site Type Detail: Voluntary Cleanup
Site Mgmt. Req.: NONE SPECIFIED
Acres: 2.2
National Priorities List: NO

Map ID
Direction
Distance
Elevation

MAP FINDINGS

Site

Database(s)

EDR ID Number
EPA ID Number

ATOTECH USA (Continued)

S103962640

Cleanup Oversight Agencies: DTSC
Lead Agency: DTSC
Lead Agency Description: * DTSC
Project Manager: Not reported
Supervisor: Shahir Haddad
Division Branch: Southern California Schools & Brownfields Outreach
Site Code: 300563
Assembly: 58
Senate: 32
Special Programs Code: Voluntary Cleanup Program
Status: No Further Action
Status Date: 02/26/1997
Restricted Use: NO
Funding: Responsible Party
Lat/Long: 33.98240 / -118.1097
APN: NONE SPECIFIED
Past Use: METAL PLATING - OTHER
Potential COC: 10009, 10015, 10061, 10064, 10097, 10119, 10193, 10194, 10195, 20001, 20024
Confirmed COC: NONE SPECIFIED
Potential Description: SOIL
Alias Name: M&T CHEMICAL INC
Alias Type: Alternate Name
Alias Name: M&T CHEMICAL, INC.
Alias Type: Alternate Name
Alias Name: 110009529705
Alias Type: EPA (FRS #)
Alias Name: 110033616978
Alias Type: EPA (FRS #)
Alias Name: 300563
Alias Type: Project Code (Site Code)
Alias Name: 19281210
Alias Type: Envirostor ID Number

Completed Info:

Completed Area Name: PROJECT WIDE
Completed Sub Area Name: Not reported
Completed Document Type: Standard Voluntary Agreement
Completed Date: 09/14/1995
Comments: The Department entered into a Voluntary Cleanup Agreement with Atotech USA, Inc. and Elf Atochem North America, Inc. for the Atotech site. The objective of the Agreement is to complete a PEA-equivalent document and to conduct a Risk Assessment based on data contained in the subject document.

Completed Area Name: PROJECT WIDE
Completed Sub Area Name: Not reported
Completed Document Type: * Discovery
Completed Date: 11/18/1980
Comments: FACILITY IDENTIFIED FAC ID LACE-SEWERED, EQUIP WASHDOWN

Completed Area Name: PROJECT WIDE
Completed Sub Area Name: Not reported
Completed Document Type: Cost Recovery Closeout Memo
Completed Date: 07/24/1996
Comments: Not reported

Completed Area Name: PROJECT WIDE

Map ID
Direction
Distance
Elevation

MAP FINDINGS

Site

Database(s)

EDR ID Number
EPA ID Number

ATOTECH USA (Continued)

S103962640

Completed Sub Area Name: Not reported
Completed Document Type: Preliminary Assessment Report
Completed Date: 03/20/1998
Comments: U.S. EPA may conduct an SI-a site inspection may be warranted in the future.

Completed Area Name: PROJECT WIDE
Completed Sub Area Name: Not reported
Completed Document Type: Preliminary Endangerment Assessment Report
Completed Date: 01/25/1996
Comments: DTSC determined that effective 1/25/1996 the PEA was considered complete, and recommended that "No Further Action" was required for the site soils. However, further action is necessary relating to the groundwater investigation.

Completed Area Name: PROJECT WIDE
Completed Sub Area Name: Not reported
Completed Document Type: Site Screening
Completed Date: 09/21/1994
Comments: Atotech is a generator which is currently undergoing facility closure. The RP has chosen to proceed with further remedial action without obtaining written approval of work- plans from the Los Angeles County Health Hazardous Materials Division. Several other issues of concern have been identified by the County from the site inspection and review of the reports have not yet been resolved. Therefore, the County referred the site to the Department for further action. Due to evidence of on site contamination of hazardous substances, the Department recommends a PEA.

Completed Area Name: PROJECT WIDE
Completed Sub Area Name: Not reported
Completed Document Type: Other Report
Completed Date: 02/26/1997
Comments: NFA for groundwater and soil.

Completed Area Name: PROJECT WIDE
Completed Sub Area Name: Not reported
Completed Document Type: Other Report
Completed Date: 12/17/1996
Comments: DTSC concurs that no further remedial action is necessary w/ respect to soil; DTSC is reviewing GW info to determine how it should be addressed.

Completed Area Name: PROJECT WIDE
Completed Sub Area Name: Not reported
Completed Document Type: Preliminary Assessment Report
Completed Date: 03/28/1991
Comments: 06/26/91 - EPA recommends Lower-Priority SSI under CERCLA

Future Area Name: Not reported
Future Sub Area Name: Not reported
Future Document Type: Not reported
Future Due Date: Not reported
Schedule Area Name: Not reported
Schedule Sub Area Name: Not reported
Schedule Document Type: Not reported
Schedule Due Date: Not reported

Map ID
 Direction
 Distance
 Elevation

MAP FINDINGS

Site

Database(s)

EDR ID Number
 EPA ID Number

ATOTECH USA (Continued)

S103962640

Schedule Revised Date: Not reported

114
 NW
 1/2-1
 0.950 mi.
 5016 ft.
 Relative:
 Higher
 Actual:
 171 ft.

SUNSHINE PLASTICS CORP
1600 GAGE RD
MONTEBELLO, CA 90640

RCRA-SQG 1000380301
CA ENVIROSTOR CAD059787853
FINDS
ECHO
CA EMI
CA HIST CORTESE
CA NPDES
CA CIWQS
CA CERS

RCRA-SQG:

Date Form Received by Agency:	1995-06-26 00:00:00.0
Handler Name:	SUNSHINE PLASTICS CORP
Handler Address:	1600 GAGE RD
Handler City,State,Zip:	MONTEBELLO, CA 90640
EPA ID:	CAD059787853
Contact Name:	PHILIP KWAN
Contact Address:	1600 GAGE RD
Contact City,State,Zip:	MONTEBELLO, CA 90640
Contact Telephone:	213-721-8168
Contact Fax:	Not reported
Contact Email:	Not reported
Contact Title:	Not reported
EPA Region:	09
Land Type:	Private
Federal Waste Generator Description:	Small Quantity Generator
Non-Notifier:	Not reported
Biennial Report Cycle:	Not reported
Accessibility:	Not reported
Active Site Indicator:	Handler Activities
State District Owner:	CA
State District:	3
Mailing Address:	1600 GAGE RD
Mailing City,State,Zip:	MONTEBELLO, CA 90640
Owner Name:	SUNSHINE PLASTICS CORP
Owner Type:	Private
Operator Name:	NOT REQUIRED
Operator Type:	Private
Short-Term Generator Activity:	No
Importer Activity:	No
Mixed Waste Generator:	No
Transporter Activity:	No
Transfer Facility Activity:	No
Recycler Activity with Storage:	No
Small Quantity On-Site Burner Exemption:	No
Smelting Melting and Refining Furnace Exemption:	No
Underground Injection Control:	No
Off-Site Waste Receipt:	No
Universal Waste Indicator:	No
Universal Waste Destination Facility:	No
Federal Universal Waste:	No
Active Site Fed-Reg Treatment Storage and Disposal Facility:	Not reported
Active Site Converter Treatment storage and Disposal Facility:	Not reported
Active Site State-Reg Treatment Storage and Disposal Facility:	Not reported
Active Site State-Reg Handler:	---
Federal Facility Indicator:	Not reported

Map ID
 Direction
 Distance
 Elevation

MAP FINDINGS

Site

Database(s)

EDR ID Number
 EPA ID Number

SUNSHINE PLASTICS CORP (Continued)

1000380301

Hazardous Secondary Material Indicator:	NN
Sub-Part K Indicator:	Not reported
Commercial TSD Indicator:	No
Treatment Storage and Disposal Type:	Not reported
2018 GPRA Permit Baseline:	Not on the Baseline
2018 GPRA Renewals Baseline:	Not on the Baseline
Permit Renewals Workload Universe:	Not reported
Permit Workload Universe:	Not reported
Permit Progress Universe:	Not reported
Post-Closure Workload Universe:	Not reported
Closure Workload Universe:	Not reported
202 GPRA Corrective Action Baseline:	No
Corrective Action Workload Universe:	No
Subject to Corrective Action Universe:	No
Non-TSDFs Where RCRA CA has Been Imposed Universe:	No
TSDFs Potentially Subject to CA Under 3004 (u)/(v) Universe:	No
TSDFs Only Subject to CA under Discretionary Auth Universe:	No
Corrective Action Priority Ranking:	No NCAPS ranking
Environmental Control Indicator:	No
Institutional Control Indicator:	No
Human Exposure Controls Indicator:	N/A
Groundwater Controls Indicator:	N/A
Operating TSDF Universe:	Not reported
Full Enforcement Universe:	Not reported
Significant Non-Complier Universe:	No
Unaddressed Significant Non-Complier Universe:	No
Addressed Significant Non-Complier Universe:	No
Significant Non-Complier With a Compliance Schedule Universe:	No
Financial Assurance Required:	Not reported
Handler Date of Last Change:	2002-06-27 03:20:36.0
Recognized Trader-Importer:	No
Recognized Trader-Exporter:	No
Importer of Spent Lead Acid Batteries:	No
Exporter of Spent Lead Acid Batteries:	No
Recycler Activity Without Storage:	Not reported
Manifest Broker:	Not reported
Sub-Part P Indicator:	Not reported

Handler - Owner Operator:

Owner/Operator Indicator:	Owner
Owner/Operator Name:	SUNSHINE PLASTICS CORP
Legal Status:	Private
Date Became Current:	Not reported
Date Ended Current:	Not reported
Owner/Operator Address:	1600 GAGE RD
Owner/Operator City,State,Zip:	MONTEBELLO, CA 90640
Owner/Operator Telephone:	213-721-8168
Owner/Operator Telephone Ext:	Not reported
Owner/Operator Fax:	Not reported
Owner/Operator Email:	Not reported

Owner/Operator Indicator:	Operator
Owner/Operator Name:	NOT REQUIRED
Legal Status:	Private
Date Became Current:	Not reported
Date Ended Current:	Not reported

Map ID
Direction
Distance
Elevation

MAP FINDINGS

Site

Database(s)

EDR ID Number
EPA ID Number

SUNSHINE PLASTICS CORP (Continued)

1000380301

Owner/Operator Address: NOT REQUIRED
Owner/Operator City,State,Zip: NOT REQUIRED, ME 99999
Owner/Operator Telephone: 415-555-1212
Owner/Operator Telephone Ext: Not reported
Owner/Operator Fax: Not reported
Owner/Operator Email: Not reported

Historic Generators:

Receive Date: 1995-06-26 00:00:00.0
Handler Name: SUNSHINE PLASTICS CORP
Federal Waste Generator Description: Small Quantity Generator
State District Owner: CA
Large Quantity Handler of Universal Waste: No
Recognized Trader Importer: No
Recognized Trader Exporter: No
Spent Lead Acid Battery Importer: No
Spent Lead Acid Battery Exporter: No
Current Record: Yes
Non Storage Recycler Activity: Not reported
Electronic Manifest Broker: Not reported

List of NAICS Codes and Descriptions:

NAICS Code: 33251
NAICS Description: HARDWARE MANUFACTURING

NAICS Code: 336399
NAICS Description: ALL OTHER MOTOR VEHICLE PARTS MANUFACTURING

Facility Has Received Notices of Violations:

Violations: No Violations Found

Evaluation Action Summary:

Evaluations: No Evaluations Found

ENVIROSTOR:

Name: R.G.G.L CORPORATION
Address: 1600 GAGE ROAD
City,State,Zip: MONTEBELLO, CA 90640
Facility ID: 19330373
Status: No Further Action
Status Date: 12/08/1994
Site Code: Not reported
Site Type: Historical
Site Type Detailed: * Historical
Acres: 0
NPL: NO
Regulatory Agencies: HWMP
Lead Agency: HWMP
Program Manager: Not reported
Supervisor: * Mmonroy
Division Branch: Cleanup Chatsworth
Assembly: 58
Senate: 32
Special Program: Not reported

Map ID
Direction
Distance
Elevation

MAP FINDINGS

Site

Database(s)

EDR ID Number
EPA ID Number

SUNSHINE PLASTICS CORP (Continued)

1000380301

Restricted Use: NO
Site Mgmt Req: NONE SPECIFIED
Funding: Not reported
Latitude: 33.98074
Longitude: -118.1216
APN: 6354028031
Past Use: MANUFACTURING - OTHER
Potential COC: Lead TPH-gas TPH-MOTOR OIL Cadmium and compounds
Confirmed COC: Lead TPH-gas Cadmium and compounds TPH-MOTOR OIL
Potential Description: SOIL, SV, SURFW
Alias Name: 6354028031
Alias Type: APN
Alias Name: 19330373
Alias Type: Envirostor ID Number

Completed Info:

Completed Area Name: PROJECT WIDE
Completed Sub Area Name: Not reported
Completed Document Type: Site Screening
Completed Date: 12/08/1994
Comments: CALSITES VALIDATION PROGRAM CONFIRMS NFA FOR DTSC.

Completed Area Name: PROJECT WIDE
Completed Sub Area Name: Not reported
Completed Document Type: Site Screening
Completed Date: 08/10/1989
Comments: ON CORTESE LIST CONT. FOUND- TPH AT 45000 MG/KG. SITE SCREENING DONE SITE HAD EIGHT SUSPECTED AREAS SAMPLED AND ANALYZED. FUEL HYDROCARBONS WERE FOUND AT 30000 PPM, VOCS AT 1500 UG/KG, TPH AT 45000 MG/KG, LEAD AT 540 MG/KG & CADMIUM AT 109 MG/KG. DHS PERSONNEL INDICATED THAT COVERAGE OF THE SITE ASSESSMENT AND SITE MITIGATION WERE IN LINE WITH DHS PROCEDURES ACCORDING TO THE PRELIMINARY SITE ASSESSMETN AND SUBSEQUENT REMEDIATION ACTION. PREPARED BY AMAN ENVIRONMENTAL INC. FOR THE SUBJECT SITE DATED AUGUST 1989.

Future Area Name: Not reported
Future Sub Area Name: Not reported
Future Document Type: Not reported
Future Due Date: Not reported
Schedule Area Name: Not reported
Schedule Sub Area Name: Not reported
Schedule Document Type: Not reported
Schedule Due Date: Not reported
Schedule Revised Date: Not reported

FINDS:

Registry ID: 110001192209

Click Here:

Environmental Interest/Information System:

AIR EMISSIONS CLASSIFICATION UNKNOWN
RCRAInfo is a national information system that supports the Resource Conservation and Recovery Act (RCRA) program through the tracking of events and activities related to facilities that generate, transport, and treat, store, or dispose of hazardous waste. RCRAInfo allows RCRA program staff to track the notification, permit, compliance, and corrective action activities required under RCRA.

Map ID
Direction
Distance
Elevation

MAP FINDINGS

Site

Database(s)

EDR ID Number
EPA ID Number

SUNSHINE PLASTICS CORP (Continued)

1000380301

US National Pollutant Discharge Elimination System (NPDES) module of the Compliance Information System (ICIS) tracks surface water permits issued under the Clean Water Act. Under NPDES, all facilities that discharge pollutants from any point source into waters of the United States are required to obtain a permit. The permit will likely contain limits on what can be discharged, impose monitoring and reporting requirements, and include other provisions to ensure that the discharge does not adversely affect water quality.

STATE MASTER
HAZARDOUS WASTE BIENNIAL REPORTER

[Click this hyperlink](#) while viewing on your computer to access additional FINDS: detail in the EDR Site Report.

ECHO:

Envid: 1000380301
Registry ID: 110001192209
DFR URL: <http://echo.epa.gov/detailed-facility-report?fid=110001192209>
Name: SUNSHINE PLASTICS CORP
Address: 1600 GAGE RD
City,State,Zip: MONTEBELLO, CA 90640

EMI:

Name: SUNSHINE PLASTICS CORP
Address: 1600 GAGE RD
City,State,Zip: MONTEBELLO, CA 906400000
Year: 1995
County Code: 19
Air Basin: SC
Facility ID: 101258
Air District Name: SC
SIC Code: 2750
Air District Name: SOUTH COAST AQMD
Community Health Air Pollution Info System: Not reported
Consolidated Emission Reporting Rule: Not reported
Total Organic Hydrocarbon Gases Tons/Yr: 30
Reactive Organic Gases Tons/Yr: 27
Carbon Monoxide Emissions Tons/Yr: 0
NOX - Oxides of Nitrogen Tons/Yr: 0
SOX - Oxides of Sulphur Tons/Yr: 0
Particulate Matter Tons/Yr: 0
Part. Matter 10 Micrometers and Smllr Tons/Yr:0

Name: SUNSHINE PLASTICS CORP
Address: 1600 GAGE RD
City,State,Zip: MONTEBELLO, CA 906400000
Year: 1996
County Code: 19
Air Basin: SC
Facility ID: 101258
Air District Name: SC
SIC Code: 2759
Air District Name: SOUTH COAST AQMD
Community Health Air Pollution Info System: Not reported
Consolidated Emission Reporting Rule: Not reported
Total Organic Hydrocarbon Gases Tons/Yr: 9
Reactive Organic Gases Tons/Yr: 6

Map ID
Direction
Distance
Elevation

MAP FINDINGS

Site

Database(s)

EDR ID Number
EPA ID Number

SUNSHINE PLASTICS CORP (Continued)

1000380301

Carbon Monoxide Emissions Tons/Yr: 0
NOX - Oxides of Nitrogen Tons/Yr: 0
SOX - Oxides of Sulphur Tons/Yr: 0
Particulate Matter Tons/Yr: 0
Part. Matter 10 Micrometers and Smllr Tons/Yr:0

Name: SUNSHINE PLASTICS CORP
Address: 1600 GAGE RD
City,State,Zip: MONTEBELLO, CA 906400000
Year: 1997
County Code: 19
Air Basin: SC
Facility ID: 101258
Air District Name: SC
SIC Code: 2759
Air District Name: SOUTH COAST AQMD
Community Health Air Pollution Info System: Not reported
Consolidated Emission Reporting Rule: Not reported
Total Organic Hydrocarbon Gases Tons/Yr: 38
Reactive Organic Gases Tons/Yr: 38
Carbon Monoxide Emissions Tons/Yr: 0
NOX - Oxides of Nitrogen Tons/Yr: 0
SOX - Oxides of Sulphur Tons/Yr: 0
Particulate Matter Tons/Yr: 0
Part. Matter 10 Micrometers and Smllr Tons/Yr:0

Name: SUNSHINE PLASTICS CORP
Address: 1600 GAGE RD
City,State,Zip: MONTEBELLO, CA 906400000
Year: 1998
County Code: 19
Air Basin: SC
Facility ID: 101258
Air District Name: SC
SIC Code: 2759
Air District Name: SOUTH COAST AQMD
Community Health Air Pollution Info System: Not reported
Consolidated Emission Reporting Rule: Not reported
Total Organic Hydrocarbon Gases Tons/Yr: 38
Reactive Organic Gases Tons/Yr: 38
Carbon Monoxide Emissions Tons/Yr: 0
NOX - Oxides of Nitrogen Tons/Yr: 0
SOX - Oxides of Sulphur Tons/Yr: 0
Particulate Matter Tons/Yr: 0
Part. Matter 10 Micrometers and Smllr Tons/Yr:0

Name: SUNSHINE PLASTICS CORP
Address: 1600 GAGE RD
City,State,Zip: MONTEBELLO, CA 906400000
Year: 1999
County Code: 19
Air Basin: SC
Facility ID: 101258
Air District Name: SC
SIC Code: 2759
Air District Name: SOUTH COAST AQMD
Community Health Air Pollution Info System: Not reported

Map ID
Direction
Distance
Elevation

MAP FINDINGS

Site

Database(s)

EDR ID Number
EPA ID Number

SUNSHINE PLASTICS CORP (Continued)

1000380301

Consolidated Emission Reporting Rule: Not reported
Total Organic Hydrocarbon Gases Tons/Yr: 38
Reactive Organic Gases Tons/Yr: 38
Carbon Monoxide Emissions Tons/Yr: 0
NOX - Oxides of Nitrogen Tons/Yr: 0
SOX - Oxides of Sulphur Tons/Yr: 0
Particulate Matter Tons/Yr: 0
Part. Matter 10 Micrometers and Smlr Tons/Yr:0

Name: SUNSHINE PLASTICS CORP
Address: 1600 GAGE RD
City,State,Zip: MONTEBELLO, CA 906400000
Year: 2000
County Code: 19
Air Basin: SC
Facility ID: 101258
Air District Name: SC
SIC Code: 2759
Air District Name: SOUTH COAST AQMD
Community Health Air Pollution Info System: Not reported
Consolidated Emission Reporting Rule: Not reported
Total Organic Hydrocarbon Gases Tons/Yr: 38
Reactive Organic Gases Tons/Yr: 38
Carbon Monoxide Emissions Tons/Yr: 0
NOX - Oxides of Nitrogen Tons/Yr: 0
SOX - Oxides of Sulphur Tons/Yr: 0
Particulate Matter Tons/Yr: 0
Part. Matter 10 Micrometers and Smlr Tons/Yr:0

Name: SUNSHINE PLASTICS CORP
Address: 1600 GAGE RD
City,State,Zip: MONTEBELLO, CA 906400000
Year: 2001
County Code: 19
Air Basin: SC
Facility ID: 101258
Air District Name: SC
SIC Code: 2759
Air District Name: SOUTH COAST AQMD
Community Health Air Pollution Info System: Not reported
Consolidated Emission Reporting Rule: Not reported
Total Organic Hydrocarbon Gases Tons/Yr: 2
Reactive Organic Gases Tons/Yr: 2
Carbon Monoxide Emissions Tons/Yr: 0
NOX - Oxides of Nitrogen Tons/Yr: 0
SOX - Oxides of Sulphur Tons/Yr: 0
Particulate Matter Tons/Yr: 0
Part. Matter 10 Micrometers and Smlr Tons/Yr:0

Name: SUNSHINE PLASTICS CORP
Address: 1600 GAGE RD
City,State,Zip: MONTEBELLO, CA 906400000
Year: 2002
County Code: 19
Air Basin: SC
Facility ID: 101258
Air District Name: SC

Map ID
Direction
Distance
Elevation

MAP FINDINGS

Site

Database(s)

EDR ID Number
EPA ID Number

SUNSHINE PLASTICS CORP (Continued)

1000380301

SIC Code: 2759
Air District Name: SOUTH COAST AQMD
Community Health Air Pollution Info System: Not reported
Consolidated Emission Reporting Rule: Not reported
Total Organic Hydrocarbon Gases Tons/Yr: 2
Reactive Organic Gases Tons/Yr: 2
Carbon Monoxide Emissions Tons/Yr: 0
NOX - Oxides of Nitrogen Tons/Yr: 1
SOX - Oxides of Sulphur Tons/Yr: 0
Particulate Matter Tons/Yr: 0
Part. Matter 10 Micrometers and Smllr Tons/Yr:0

Name: SUNSHINE PLASTICS CORP
Address: 1600 GAGE RD
City,State,Zip: MONTEBELLO, CA 906400000
Year: 2003
County Code: 19
Air Basin: SC
Facility ID: 101258
Air District Name: SC
SIC Code: 2759
Air District Name: SOUTH COAST AQMD
Community Health Air Pollution Info System: Not reported
Consolidated Emission Reporting Rule: Not reported
Total Organic Hydrocarbon Gases Tons/Yr: 2
Reactive Organic Gases Tons/Yr: 2
Carbon Monoxide Emissions Tons/Yr: 0
NOX - Oxides of Nitrogen Tons/Yr: 1
SOX - Oxides of Sulphur Tons/Yr: 0
Particulate Matter Tons/Yr: 0
Part. Matter 10 Micrometers and Smllr Tons/Yr:0

Name: SUNSHINE PLASTICS CORP
Address: 1600 GAGE RD
City,State,Zip: MONTEBELLO, CA 906400000
Year: 2004
County Code: 19
Air Basin: SC
Facility ID: 101258
Air District Name: SC
SIC Code: 2759
Air District Name: SOUTH COAST AQMD
Community Health Air Pollution Info System: Not reported
Consolidated Emission Reporting Rule: Not reported
Total Organic Hydrocarbon Gases Tons/Yr: 1.8376
Reactive Organic Gases Tons/Yr: 1.77
Carbon Monoxide Emissions Tons/Yr: 0.21
NOX - Oxides of Nitrogen Tons/Yr: 0.779
SOX - Oxides of Sulphur Tons/Yr: 0.00497
Particulate Matter Tons/Yr: 0.0449
Part. Matter 10 Micrometers and Smllr Tons/Yr:0.04

Name: SUNSHINE FPC, INC.
Address: 1600 GAGE RD
City,State,Zip: MONTEBELLO, CA 90640
Year: 2016
County Code: 19

Map ID
Direction
Distance
Elevation

MAP FINDINGS

Site

Database(s)

EDR ID Number
EPA ID Number

SUNSHINE PLASTICS CORP (Continued)

1000380301

Air Basin: SC
Facility ID: 101258
Air District Name: SC
SIC Code: 3089
Air District Name: SOUTH COAST AQMD
Community Health Air Pollution Info System: Not reported
Consolidated Emission Reporting Rule: Not reported
Total Organic Hydrocarbon Gases Tons/Yr: 1.0422215976
Reactive Organic Gases Tons/Yr: 0.99305
Carbon Monoxide Emissions Tons/Yr: 0.08
NOX - Oxides of Nitrogen Tons/Yr: 0.31
SOX - Oxides of Sulphur Tons/Yr: 0.00145
Particulate Matter Tons/Yr: 0.01
Part. Matter 10 Micrometers and Smllr Tons/Yr:0.01

HIST CORTESE:

edr_fname: R.G.G.L. CORPORATION
edr_fadd1: 1600 GAGE
City,State,Zip: MONTEBELLO, CA 90640
Region: CORTESE
Facility County Code: 19
Reg By: CALSI
Reg Id: 19330373

NPDES:

Name: SUNSHINE FPC INC
Address: 1600 GAGE
City,State,Zip: MONTEBELLO, CA 90640
Facility Status: Not reported
NPDES Number: Not reported
Region: Not reported
Agency Number: Not reported
Regulatory Measure ID: Not reported
Place ID: Not reported
Order Number: Not reported
WDID: 4 19I020791
Regulatory Measure Type: Industrial
Program Type: Not reported
Adoption Date Of Regulatory Measure: Not reported
Effective Date Of Regulatory Measure: Not reported
Termination Date Of Regulatory Measure: Not reported
Expiration Date Of Regulatory Measure: Not reported
Discharge Address: Not reported
Discharge Name: Not reported
Discharge City: Not reported
Discharge State: Not reported
Discharge Zip: Not reported
Status: Active
Status Date: 04/11/2007
Operator Name: Sunshine FPC Inc
Operator Address: 1600 Gage Rd
Operator City: Montebello
Operator State: California
Operator Zip: 90640

NPDES as of 03/2018:

NPDES Number: Not reported

Map ID
Direction
Distance
Elevation

MAP FINDINGS

Site

Database(s)

EDR ID Number
EPA ID Number

SUNSHINE PLASTICS CORP (Continued)

1000380301

Status: Not reported
Agency Number: Not reported
Region: 4
Regulatory Measure ID: 323204
Order Number: Not reported
Regulatory Measure Type: Industrial
Place ID: Not reported
WDID: 4 19I020791
Program Type: Not reported
Adoption Date Of Regulatory Measure: Not reported
Effective Date Of Regulatory Measure: Not reported
Expiration Date Of Regulatory Measure: Not reported
Termination Date Of Regulatory Measure: Not reported
Discharge Name: Not reported
Discharge Address: Not reported
Discharge City: Not reported
Discharge State: Not reported
Discharge Zip: Not reported
Received Date: 05/09/2008
Processed Date: 04/11/2007
Status: Active
Status Date: 04/11/2007
Place Size: 116000
Place Size Unit: SqFt
Contact: Kerry Johnston
Contact Title: VP of Operations
Contact Phone: 323-721-8168
Contact Phone Ext: Not reported
Contact Email: kerryj@sunshinefpc.com
Operator Name: Sunshine FPC Inc
Operator Address: 1600 Gage Rd
Operator City: Montebello
Operator State: California
Operator Zip: 90640
Operator Contact: Kerry Johnston
Operator Contact Title: V.P. of Operations
Operator Contact Phone: 323-721-8168
Operator Contact Phone Ext: Not reported
Operator Contact Email: kerryj@sunshinefpc.com
Operator Type: Private Business
Developer: Not reported
Developer Address: Not reported
Developer City: Not reported
Developer State: California
Developer Zip: Not reported
Developer Contact: Not reported
Developer Contact Title: Not reported
Constype Linear Utility Ind: Not reported
Emergency Phone: Not reported
Emergency Phone Ext: Not reported
Constype Above Ground Ind: Not reported
Constype Below Ground Ind: Not reported
Constype Cable Line Ind: Not reported
Constype Comm Line Ind: Not reported
Constype Commercial Ind: Not reported
Constype Electrical Line Ind: Not reported
Constype Gas Line Ind: Not reported

Map ID
Direction
Distance
Elevation

MAP FINDINGS

Site

Database(s)

EDR ID Number
EPA ID Number

SUNSHINE PLASTICS CORP (Continued)

1000380301

Constype Industrial Ind:	Not reported
Constype Other Description:	Not reported
Constype Other Ind:	Not reported
Constype Recons Ind:	Not reported
Constype Residential Ind:	Not reported
Constype Transport Ind:	Not reported
Constype Utility Description:	Not reported
Constype Utility Ind:	Not reported
Constype Water Sewer Ind:	Not reported
Dir Discharge Uswater Ind:	N
Receiving Water Name:	Rio Hondo Spillway
Certifier:	Kerry Johnston
Certifier Title:	operation manager
Certification Date:	06-MAY-15
Primary Sic:	2759-Commercial Printing, NEC
Secondary Sic:	Not reported
Tertiary Sic:	Not reported
NPDES Number:	CAS000001
Status:	Active
Agency Number:	0
Region:	4
Regulatory Measure ID:	323204
Order Number:	97-03-DWQ
Regulatory Measure Type:	Enrollee
Place ID:	Not reported
WDID:	4 19I020791
Program Type:	Industrial
Adoption Date Of Regulatory Measure:	Not reported
Effective Date Of Regulatory Measure:	04/11/2007
Expiration Date Of Regulatory Measure:	Not reported
Termination Date Of Regulatory Measure:	Not reported
Discharge Name:	Sunshine FPC Inc
Discharge Address:	1600 Gage Rd
Discharge City:	Montebello
Discharge State:	California
Discharge Zip:	90640
Received Date:	Not reported
Processed Date:	Not reported
Status:	Not reported
Status Date:	Not reported
Place Size:	Not reported
Place Size Unit:	Not reported
Contact:	Not reported
Contact Title:	Not reported
Contact Phone:	Not reported
Contact Phone Ext:	Not reported
Contact Email:	Not reported
Operator Name:	Not reported
Operator Address:	Not reported
Operator City:	Not reported
Operator State:	Not reported
Operator Zip:	Not reported
Operator Contact:	Not reported
Operator Contact Title:	Not reported
Operator Contact Phone:	Not reported
Operator Contact Phone Ext:	Not reported

Map ID
Direction
Distance
Elevation

MAP FINDINGS

Site

Database(s)

EDR ID Number
EPA ID Number

SUNSHINE PLASTICS CORP (Continued)

1000380301

Operator Contact Email: Not reported
Operator Type: Not reported
Developer: Not reported
Developer Address: Not reported
Developer City: Not reported
Developer State: Not reported
Developer Zip: Not reported
Developer Contact: Not reported
Developer Contact Title: Not reported
Constype Linear Utility Ind: Not reported
Emergency Phone: Not reported
Emergency Phone Ext: Not reported
Constype Above Ground Ind: Not reported
Constype Below Ground Ind: Not reported
Constype Cable Line Ind: Not reported
Constype Comm Line Ind: Not reported
Constype Commercial Ind: Not reported
Constype Electrical Line Ind: Not reported
Constype Gas Line Ind: Not reported
Constype Industrial Ind: Not reported
Constype Other Description: Not reported
Constype Other Ind: Not reported
Constype Recons Ind: Not reported
Constype Residential Ind: Not reported
Constype Transport Ind: Not reported
Constype Utility Description: Not reported
Constype Utility Ind: Not reported
Constype Water Sewer Ind: Not reported
Dir Discharge Uswater Ind: Not reported
Receiving Water Name: Not reported
Certifier: Not reported
Certifier Title: Not reported
Certification Date: Not reported
Primary Sic: Not reported
Secondary Sic: Not reported
Tertiary Sic: Not reported

Name: SUNSHINE FPC INC
Address: 1600 GAGE
City,State,Zip: MONTEBELLO, CA 90640
Facility Status: Active
NPDES Number: CAS000001
Region: 4
Agency Number: 0
Regulatory Measure ID: 323204
Place ID: Not reported
Order Number: 97-03-DWQ
WDID: 4 19I020791
Regulatory Measure Type: Enrollee
Program Type: Industrial
Adoption Date Of Regulatory Measure: Not reported
Effective Date Of Regulatory Measure: 04/11/2007
Termination Date Of Regulatory Measure: Not reported
Expiration Date Of Regulatory Measure: Not reported
Discharge Address: 1600 Gage Rd
Discharge Name: Sunshine FPC Inc

Map ID
Direction
Distance
Elevation

MAP FINDINGS

Site

Database(s)

EDR ID Number
EPA ID Number

SUNSHINE PLASTICS CORP (Continued)

1000380301

Discharge City:	Montebello
Discharge State:	California
Discharge Zip:	90640
Status:	Not reported
Status Date:	Not reported
Operator Name:	Not reported
Operator Address:	Not reported
Operator City:	Not reported
Operator State:	Not reported
Operator Zip:	Not reported
NPDES as of 03/2018:	
NPDES Number:	Not reported
Status:	Not reported
Agency Number:	Not reported
Region:	4
Regulatory Measure ID:	323204
Order Number:	Not reported
Regulatory Measure Type:	Industrial
Place ID:	Not reported
WDID:	4 19I020791
Program Type:	Not reported
Adoption Date Of Regulatory Measure:	Not reported
Effective Date Of Regulatory Measure:	Not reported
Expiration Date Of Regulatory Measure:	Not reported
Termination Date Of Regulatory Measure:	Not reported
Discharge Name:	Not reported
Discharge Address:	Not reported
Discharge City:	Not reported
Discharge State:	Not reported
Discharge Zip:	Not reported
Received Date:	05/09/2008
Processed Date:	04/11/2007
Status:	Active
Status Date:	04/11/2007
Place Size:	116000
Place Size Unit:	SqFt
Contact:	Kerry Johnston
Contact Title:	VP of Operations
Contact Phone:	323-721-8168
Contact Phone Ext:	Not reported
Contact Email:	kerryj@sunshinefpc.com
Operator Name:	Sunshine FPC Inc
Operator Address:	1600 Gage Rd
Operator City:	Montebello
Operator State:	California
Operator Zip:	90640
Operator Contact:	Kerry Johnston
Operator Contact Title:	V.P. of Operations
Operator Contact Phone:	323-721-8168
Operator Contact Phone Ext:	Not reported
Operator Contact Email:	kerryj@sunshinefpc.com
Operator Type:	Private Business
Developer:	Not reported
Developer Address:	Not reported
Developer City:	Not reported
Developer State:	California
Developer Zip:	Not reported

Map ID
Direction
Distance
Elevation

MAP FINDINGS

Site

Database(s)

EDR ID Number
EPA ID Number

SUNSHINE PLASTICS CORP (Continued)

1000380301

Developer Contact:	Not reported
Developer Contact Title:	Not reported
Constype Linear Utility Ind:	Not reported
Emergency Phone:	Not reported
Emergency Phone Ext:	Not reported
Constype Above Ground Ind:	Not reported
Constype Below Ground Ind:	Not reported
Constype Cable Line Ind:	Not reported
Constype Comm Line Ind:	Not reported
Constype Commercial Ind:	Not reported
Constype Electrical Line Ind:	Not reported
Constype Gas Line Ind:	Not reported
Constype Industrial Ind:	Not reported
Constype Other Description:	Not reported
Constype Other Ind:	Not reported
Constype Recons Ind:	Not reported
Constype Residential Ind:	Not reported
Constype Transport Ind:	Not reported
Constype Utility Description:	Not reported
Constype Utility Ind:	Not reported
Constype Water Sewer Ind:	Not reported
Dir Discharge Uswater Ind:	N
Receiving Water Name:	Rio Hondo Spillway
Certifier:	Kerry Johnston
Certifier Title:	operation manager
Certification Date:	06-MAY-15
Primary Sic:	2759-Commercial Printing, NEC
Secondary Sic:	Not reported
Tertiary Sic:	Not reported
NPDES Number:	CAS000001
Status:	Active
Agency Number:	0
Region:	4
Regulatory Measure ID:	323204
Order Number:	97-03-DWQ
Regulatory Measure Type:	Enrollee
Place ID:	Not reported
WDID:	4 19I020791
Program Type:	Industrial
Adoption Date Of Regulatory Measure:	Not reported
Effective Date Of Regulatory Measure:	04/11/2007
Expiration Date Of Regulatory Measure:	Not reported
Termination Date Of Regulatory Measure:	Not reported
Discharge Name:	Sunshine FPC Inc
Discharge Address:	1600 Gage Rd
Discharge City:	Montebello
Discharge State:	California
Discharge Zip:	90640
Received Date:	Not reported
Processed Date:	Not reported
Status:	Not reported
Status Date:	Not reported
Place Size:	Not reported
Place Size Unit:	Not reported
Contact:	Not reported
Contact Title:	Not reported

Map ID
Direction
Distance
Elevation

MAP FINDINGS

Site

Database(s)

EDR ID Number
EPA ID Number

SUNSHINE PLASTICS CORP (Continued)

1000380301

Contact Phone:	Not reported
Contact Phone Ext:	Not reported
Contact Email:	Not reported
Operator Name:	Not reported
Operator Address:	Not reported
Operator City:	Not reported
Operator State:	Not reported
Operator Zip:	Not reported
Operator Contact:	Not reported
Operator Contact Title:	Not reported
Operator Contact Phone:	Not reported
Operator Contact Phone Ext:	Not reported
Operator Contact Email:	Not reported
Operator Type:	Not reported
Developer:	Not reported
Developer Address:	Not reported
Developer City:	Not reported
Developer State:	Not reported
Developer Zip:	Not reported
Developer Contact:	Not reported
Developer Contact Title:	Not reported
Constype Linear Utility Ind:	Not reported
Emergency Phone:	Not reported
Emergency Phone Ext:	Not reported
Constype Above Ground Ind:	Not reported
Constype Below Ground Ind:	Not reported
Constype Cable Line Ind:	Not reported
Constype Comm Line Ind:	Not reported
Constype Commercial Ind:	Not reported
Constype Electrical Line Ind:	Not reported
Constype Gas Line Ind:	Not reported
Constype Industrial Ind:	Not reported
Constype Other Description:	Not reported
Constype Other Ind:	Not reported
Constype Recons Ind:	Not reported
Constype Residential Ind:	Not reported
Constype Transport Ind:	Not reported
Constype Utility Description:	Not reported
Constype Utility Ind:	Not reported
Constype Water Sewer Ind:	Not reported
Dir Discharge Uswater Ind:	Not reported
Receiving Water Name:	Not reported
Certifier:	Not reported
Certifier Title:	Not reported
Certification Date:	Not reported
Primary Sic:	Not reported
Secondary Sic:	Not reported
Tertiary Sic:	Not reported

CIWQS:

Name:	SUNSHINE FPC INC
Address:	1600 GAGE
City,State,Zip:	MONTEBELLO, CA 90640
Agency:	Sunshine FPC Inc
Agency Address:	1600 Gage Rd, Montebello, CA 90640
Place/Project Type:	Industrial - Commercial Printing, NEC

Map ID
Direction
Distance
Elevation

MAP FINDINGS

Site

Database(s)

EDR ID Number
EPA ID Number

SUNSHINE PLASTICS CORP (Continued)

1000380301

SIC/NAICS: 2759
Region: 4
Program: INDSTW
Regulatory Measure Status: Active
Regulatory Measure Type: Storm water industrial
Order Number: 2014-0057-DWQ
WDID: 4 19I020791
NPDES Number: CAS000001
Adoption Date: 01/01/1900
Effective Date: 04/11/2007
Termination Date: 01/01/1900
Expiration/Review Date: 01/01/1900
Design Flow: Not reported
Major/Minor: Not reported
Complexity: Not reported
TTWQ: Not reported
Enforcement Actions within 5 years: 0
Violations within 5 years: 0
Latitude: 33.98051
Longitude: -118.12288

CERS:

Name: SUNSHINE FPC INC
Address: 1600 GAGE
City,State,Zip: MONTEBELLO, CA 90640
Site ID: 543622
CERS ID: 648691
CERS Description: Industrial Facility Storm Water

Violations:

Site ID: 543622
Site Name: Sunshine FPC Inc
Violation Date: 06-29-2011
Citation: 2014-0057-DWQ - Industrial General Permit
Violation Description: SW - Deficient BMP Implementation
Violation Notes: Hazardous waste materials exposed to storm water w/o proper covers.
Violation Division: Water Boards
Violation Program: INDSTW
Violation Source: SMARTS

Evaluation:

Eval General Type: Compliance Evaluation Inspection
Eval Date: 06-29-2011
Violations Found: Yes
Eval Type: Industrial Storm Water Compliance Evaluation
Eval Notes: Hazardous waste oil drums exposed to storm water w/o proper cover.
Eval Division: Water Boards
Eval Program: INDSTW
Eval Source: SMARTS

Enforcement Action:

Site ID: 543622
Site Name: Sunshine FPC Inc
Site Address: 1600 GAGE
Site City: MONTEBELLO
Site Zip: 90640

Map ID
Direction
Distance
Elevation

MAP FINDINGS

Site

Database(s)

EDR ID Number
EPA ID Number

SUNSHINE PLASTICS CORP (Continued)

1000380301

Enf Action Date: 06-29-2011
Enf Action Type: Notice to Comply
Enf Action Description: Notice to Comply
Enf Action Notes: Require to install proper cover for hazardous waste materials storage drums.
Enf Action Division: Water Boards
Enf Action Program: INDSTW
Enf Action Source: SMARTS

Affiliation:

Affiliation Type Desc: Owner/Operator
Entity Name: Sunshine FPC Inc
Entity Title: Operator
Affiliation Address: 1600 Gage Rd
Affiliation City: Montebello
Affiliation State: CA
Affiliation Country: Not reported
Affiliation Zip: 90640
Affiliation Phone: Not reported

Count: 6 records.

ORPHAN SUMMARY

City	EDR ID	Site Name	Site Address	Zip	Database(s)
BELL GARDENS	S111075970	LA BY-PRODUCTS - SLAUSON AVENUE PI	7140 SLAUSON AVENUE		CA SWF/LF, CA LOS ANGELES CO L METHANE
COMMERCE	S126983354	MARTIN BLAIR ROCK QUARRY	RIO HONDO CHAN.BETWEEN TELEGRA	90040	CA SWF/LF
COMMERCE	S111075995	MARTIN BLAIR ROCK QUARRY	8000 TELEGRAPH ROAD		CA SWF/LF
MONTEBELLO	S111076114	STATE OF CA HIGHWAY ROAD MAINTENAN	7840 EAST TELEGRAPH ROAD	90040	CA SWF/LF, CA LOS ANGELES CO L METHANE
PICO RIVERA	S127094017	BURKE STREET LANDFILL	BURKE STREET TERMINUS AT SAN G	90660	CA ENVIROSTOR, CA VCP
PICO RIVERA	S106387223	CITY OF PICO RIVERA - SAV-ON PARCE	PARAMOUNT	90660	CA CPS-SLIC

GOVERNMENT RECORDS SEARCHED / DATA CURRENCY TRACKING

To maintain currency of the following federal and state databases, EDR contacts the appropriate governmental agency on a monthly or quarterly basis, as required.

Number of Days to Update: Provides confirmation that EDR is reporting records that have been updated within 90 days from the date the government agency made the information available to the public.

STANDARD ENVIRONMENTAL RECORDS

Federal NPL site list

NPL: National Priority List

National Priorities List (Superfund). The NPL is a subset of CERCLIS and identifies over 1,200 sites for priority cleanup under the Superfund Program. NPL sites may encompass relatively large areas. As such, EDR provides polygon coverage for over 1,000 NPL site boundaries produced by EPA's Environmental Photographic Interpretation Center (EPIC) and regional EPA offices.

Date of Government Version: 12/30/2020	Source: EPA
Date Data Arrived at EDR: 01/14/2021	Telephone: N/A
Date Made Active in Reports: 02/09/2021	Last EDR Contact: 05/03/2021
Number of Days to Update: 26	Next Scheduled EDR Contact: 07/12/2021
	Data Release Frequency: Quarterly

NPL Site Boundaries

Sources:

EPA's Environmental Photographic Interpretation Center (EPIC)
Telephone: 202-564-7333

EPA Region 1
Telephone 617-918-1143

EPA Region 6
Telephone: 214-655-6659

EPA Region 3
Telephone 215-814-5418

EPA Region 7
Telephone: 913-551-7247

EPA Region 4
Telephone 404-562-8033

EPA Region 8
Telephone: 303-312-6774

EPA Region 5
Telephone 312-886-6686

EPA Region 9
Telephone: 415-947-4246

EPA Region 10
Telephone 206-553-8665

Proposed NPL: Proposed National Priority List Sites

A site that has been proposed for listing on the National Priorities List through the issuance of a proposed rule in the Federal Register. EPA then accepts public comments on the site, responds to the comments, and places on the NPL those sites that continue to meet the requirements for listing.

Date of Government Version: 12/30/2020	Source: EPA
Date Data Arrived at EDR: 01/14/2021	Telephone: N/A
Date Made Active in Reports: 02/09/2021	Last EDR Contact: 05/03/2021
Number of Days to Update: 26	Next Scheduled EDR Contact: 07/12/2021
	Data Release Frequency: Quarterly

NPL LIENS: Federal Superfund Liens

Federal Superfund Liens. Under the authority granted the USEPA by CERCLA of 1980, the USEPA has the authority to file liens against real property in order to recover remedial action expenditures or when the property owner received notification of potential liability. USEPA compiles a listing of filed notices of Superfund Liens.

GOVERNMENT RECORDS SEARCHED / DATA CURRENCY TRACKING

Date of Government Version: 10/15/1991
Date Data Arrived at EDR: 02/02/1994
Date Made Active in Reports: 03/30/1994
Number of Days to Update: 56

Source: EPA
Telephone: 202-564-4267
Last EDR Contact: 08/15/2011
Next Scheduled EDR Contact: 11/28/2011
Data Release Frequency: No Update Planned

Federal Delisted NPL site list

Delisted NPL: National Priority List Deletions

The National Oil and Hazardous Substances Pollution Contingency Plan (NCP) establishes the criteria that the EPA uses to delete sites from the NPL. In accordance with 40 CFR 300.425.(e), sites may be deleted from the NPL where no further response is appropriate.

Date of Government Version: 12/30/2020
Date Data Arrived at EDR: 01/14/2021
Date Made Active in Reports: 02/09/2021
Number of Days to Update: 26

Source: EPA
Telephone: N/A
Last EDR Contact: 05/03/2021
Next Scheduled EDR Contact: 07/12/2021
Data Release Frequency: Quarterly

Federal CERCLIS list

FEDERAL FACILITY: Federal Facility Site Information listing

A listing of National Priority List (NPL) and Base Realignment and Closure (BRAC) sites found in the Comprehensive Environmental Response, Compensation and Liability Information System (CERCLIS) Database where EPA Federal Facilities Restoration and Reuse Office is involved in cleanup activities.

Date of Government Version: 04/03/2019
Date Data Arrived at EDR: 04/05/2019
Date Made Active in Reports: 05/14/2019
Number of Days to Update: 39

Source: Environmental Protection Agency
Telephone: 703-603-8704
Last EDR Contact: 03/30/2021
Next Scheduled EDR Contact: 07/12/2021
Data Release Frequency: Varies

SEMS: Superfund Enterprise Management System

SEMS (Superfund Enterprise Management System) tracks hazardous waste sites, potentially hazardous waste sites, and remedial activities performed in support of EPA's Superfund Program across the United States. The list was formerly known as CERCLIS, renamed to SEMS by the EPA in 2015. The list contains data on potentially hazardous waste sites that have been reported to the USEPA by states, municipalities, private companies and private persons, pursuant to Section 103 of the Comprehensive Environmental Response, Compensation, and Liability Act (CERCLA). This dataset also contains sites which are either proposed to or on the National Priorities List (NPL) and the sites which are in the screening and assessment phase for possible inclusion on the NPL.

Date of Government Version: 12/30/2020
Date Data Arrived at EDR: 01/14/2021
Date Made Active in Reports: 02/18/2021
Number of Days to Update: 35

Source: EPA
Telephone: 800-424-9346
Last EDR Contact: 05/03/2021
Next Scheduled EDR Contact: 07/26/2021
Data Release Frequency: Quarterly

Federal CERCLIS NFRAP site list

SEMS-ARCHIVE: Superfund Enterprise Management System Archive

GOVERNMENT RECORDS SEARCHED / DATA CURRENCY TRACKING

SEMS-ARCHIVE (Superfund Enterprise Management System Archive) tracks sites that have no further interest under the Federal Superfund Program based on available information. The list was formerly known as the CERCLIS-NFRAP, renamed to SEMS ARCHIVE by the EPA in 2015. EPA may perform a minimal level of assessment work at a site while it is archived if site conditions change and/or new information becomes available. Archived sites have been removed and archived from the inventory of SEMS sites. Archived status indicates that, to the best of EPA's knowledge, assessment at a site has been completed and that EPA has determined no further steps will be taken to list the site on the National Priorities List (NPL), unless information indicates this decision was not appropriate or other considerations require a recommendation for listing at a later time. The decision does not necessarily mean that there is no hazard associated with a given site; it only means that, based upon available information, the location is not judged to be potential NPL site.

Date of Government Version: 12/30/2020	Source: EPA
Date Data Arrived at EDR: 01/14/2021	Telephone: 800-424-9346
Date Made Active in Reports: 02/18/2021	Last EDR Contact: 05/03/2021
Number of Days to Update: 35	Next Scheduled EDR Contact: 07/26/2021
	Data Release Frequency: Quarterly

Federal RCRA CORRACTS facilities list

CORRACTS: Corrective Action Report

CORRACTS identifies hazardous waste handlers with RCRA corrective action activity.

Date of Government Version: 12/14/2020	Source: EPA
Date Data Arrived at EDR: 12/17/2020	Telephone: 800-424-9346
Date Made Active in Reports: 12/22/2020	Last EDR Contact: 03/23/2021
Number of Days to Update: 5	Next Scheduled EDR Contact: 07/05/2021
	Data Release Frequency: Quarterly

Federal RCRA non-CORRACTS TSD facilities list

RCRA-TSDF: RCRA - Treatment, Storage and Disposal

RCRAInfo is EPA's comprehensive information system, providing access to data supporting the Resource Conservation and Recovery Act (RCRA) of 1976 and the Hazardous and Solid Waste Amendments (HSWA) of 1984. The database includes selective information on sites which generate, transport, store, treat and/or dispose of hazardous waste as defined by the Resource Conservation and Recovery Act (RCRA). Transporters are individuals or entities that move hazardous waste from the generator offsite to a facility that can recycle, treat, store, or dispose of the waste. TSDFs treat, store, or dispose of the waste.

Date of Government Version: 12/14/2020	Source: Environmental Protection Agency
Date Data Arrived at EDR: 12/17/2020	Telephone: (415) 495-8895
Date Made Active in Reports: 12/22/2020	Last EDR Contact: 03/23/2021
Number of Days to Update: 5	Next Scheduled EDR Contact: 07/05/2021
	Data Release Frequency: Quarterly

Federal RCRA generators list

RCRA-LQG: RCRA - Large Quantity Generators

RCRAInfo is EPA's comprehensive information system, providing access to data supporting the Resource Conservation and Recovery Act (RCRA) of 1976 and the Hazardous and Solid Waste Amendments (HSWA) of 1984. The database includes selective information on sites which generate, transport, store, treat and/or dispose of hazardous waste as defined by the Resource Conservation and Recovery Act (RCRA). Large quantity generators (LQGs) generate over 1,000 kilograms (kg) of hazardous waste, or over 1 kg of acutely hazardous waste per month.

Date of Government Version: 12/14/2020	Source: Environmental Protection Agency
Date Data Arrived at EDR: 12/17/2020	Telephone: (415) 495-8895
Date Made Active in Reports: 12/22/2020	Last EDR Contact: 03/23/2021
Number of Days to Update: 5	Next Scheduled EDR Contact: 07/05/2021
	Data Release Frequency: Quarterly

GOVERNMENT RECORDS SEARCHED / DATA CURRENCY TRACKING

RCRA-SQG: RCRA - Small Quantity Generators

RCRAInfo is EPA's comprehensive information system, providing access to data supporting the Resource Conservation and Recovery Act (RCRA) of 1976 and the Hazardous and Solid Waste Amendments (HSWA) of 1984. The database includes selective information on sites which generate, transport, store, treat and/or dispose of hazardous waste as defined by the Resource Conservation and Recovery Act (RCRA). Small quantity generators (SQGs) generate between 100 kg and 1,000 kg of hazardous waste per month.

Date of Government Version: 12/14/2020	Source: Environmental Protection Agency
Date Data Arrived at EDR: 12/17/2020	Telephone: (415) 495-8895
Date Made Active in Reports: 12/22/2020	Last EDR Contact: 03/23/2021
Number of Days to Update: 5	Next Scheduled EDR Contact: 07/05/2021
	Data Release Frequency: Quarterly

RCRA-VSQG: RCRA - Very Small Quantity Generators (Formerly Conditionally Exempt Small Quantity Generators)

RCRAInfo is EPA's comprehensive information system, providing access to data supporting the Resource Conservation and Recovery Act (RCRA) of 1976 and the Hazardous and Solid Waste Amendments (HSWA) of 1984. The database includes selective information on sites which generate, transport, store, treat and/or dispose of hazardous waste as defined by the Resource Conservation and Recovery Act (RCRA). Very small quantity generators (VSQGs) generate less than 100 kg of hazardous waste, or less than 1 kg of acutely hazardous waste per month.

Date of Government Version: 12/14/2020	Source: Environmental Protection Agency
Date Data Arrived at EDR: 12/17/2020	Telephone: (415) 495-8895
Date Made Active in Reports: 12/22/2020	Last EDR Contact: 03/23/2021
Number of Days to Update: 5	Next Scheduled EDR Contact: 07/05/2021
	Data Release Frequency: Quarterly

Federal institutional controls / engineering controls registries

LUCIS: Land Use Control Information System

LUCIS contains records of land use control information pertaining to the former Navy Base Realignment and Closure properties.

Date of Government Version: 02/09/2021	Source: Department of the Navy
Date Data Arrived at EDR: 02/11/2021	Telephone: 843-820-7326
Date Made Active in Reports: 03/22/2021	Last EDR Contact: 02/08/2021
Number of Days to Update: 39	Next Scheduled EDR Contact: 05/24/2021
	Data Release Frequency: Varies

US ENG CONTROLS: Engineering Controls Sites List

A listing of sites with engineering controls in place. Engineering controls include various forms of caps, building foundations, liners, and treatment methods to create pathway elimination for regulated substances to enter environmental media or effect human health.

Date of Government Version: 10/28/2020	Source: Environmental Protection Agency
Date Data Arrived at EDR: 11/05/2020	Telephone: 703-603-0695
Date Made Active in Reports: 11/18/2020	Last EDR Contact: 02/23/2021
Number of Days to Update: 13	Next Scheduled EDR Contact: 06/06/2021
	Data Release Frequency: Varies

US INST CONTROLS: Institutional Controls Sites List

A listing of sites with institutional controls in place. Institutional controls include administrative measures, such as groundwater use restrictions, construction restrictions, property use restrictions, and post remediation care requirements intended to prevent exposure to contaminants remaining on site. Deed restrictions are generally required as part of the institutional controls.

Date of Government Version: 10/28/2020	Source: Environmental Protection Agency
Date Data Arrived at EDR: 11/05/2020	Telephone: 703-603-0695
Date Made Active in Reports: 11/18/2020	Last EDR Contact: 02/23/2021
Number of Days to Update: 13	Next Scheduled EDR Contact: 06/06/2021
	Data Release Frequency: Varies

GOVERNMENT RECORDS SEARCHED / DATA CURRENCY TRACKING

Federal ERNS list

ERNS: Emergency Response Notification System

Emergency Response Notification System. ERNS records and stores information on reported releases of oil and hazardous substances.

Date of Government Version: 12/14/2020
Date Data Arrived at EDR: 12/15/2020
Date Made Active in Reports: 12/22/2020
Number of Days to Update: 7

Source: National Response Center, United States Coast Guard
Telephone: 202-267-2180
Last EDR Contact: 12/15/2020
Next Scheduled EDR Contact: 07/05/2021
Data Release Frequency: Quarterly

State- and tribal - equivalent NPL

RESPONSE: State Response Sites

Identifies confirmed release sites where DTSC is involved in remediation, either in a lead or oversight capacity. These confirmed release sites are generally high-priority and high potential risk.

Date of Government Version: 01/25/2021
Date Data Arrived at EDR: 01/26/2021
Date Made Active in Reports: 04/13/2021
Number of Days to Update: 77

Source: Department of Toxic Substances Control
Telephone: 916-323-3400
Last EDR Contact: 04/23/2021
Next Scheduled EDR Contact: 08/09/2021
Data Release Frequency: Quarterly

State- and tribal - equivalent CERCLIS

ENVIROSTOR: EnviroStor Database

The Department of Toxic Substances Control's (DTSC's) Site Mitigation and Brownfields Reuse Program's (SMBRP's) EnviroStor database identifies sites that have known contamination or sites for which there may be reasons to investigate further. The database includes the following site types: Federal Superfund sites (National Priorities List (NPL)); State Response, including Military Facilities and State Superfund; Voluntary Cleanup; and School sites. EnviroStor provides similar information to the information that was available in CalSites, and provides additional site information, including, but not limited to, identification of formerly-contaminated properties that have been released for reuse, properties where environmental deed restrictions have been recorded to prevent inappropriate land uses, and risk characterization information that is used to assess potential impacts to public health and the environment at contaminated sites.

Date of Government Version: 01/25/2021
Date Data Arrived at EDR: 01/26/2021
Date Made Active in Reports: 04/13/2021
Number of Days to Update: 77

Source: Department of Toxic Substances Control
Telephone: 916-323-3400
Last EDR Contact: 04/23/2021
Next Scheduled EDR Contact: 08/09/2021
Data Release Frequency: Quarterly

State and tribal landfill and/or solid waste disposal site lists

SWF/LF (SWIS): Solid Waste Information System

Active, Closed and Inactive Landfills. SWF/LF records typically contain an inventory of solid waste disposal facilities or landfills. These may be active or inactive facilities or open dumps that failed to meet RCRA Section 4004 criteria for solid waste landfills or disposal sites.

Date of Government Version: 02/08/2021
Date Data Arrived at EDR: 02/09/2021
Date Made Active in Reports: 05/03/2021
Number of Days to Update: 83

Source: Department of Resources Recycling and Recovery
Telephone: 916-341-6320
Last EDR Contact: 02/09/2021
Next Scheduled EDR Contact: 05/24/2021
Data Release Frequency: Quarterly

State and tribal leaking storage tank lists

GOVERNMENT RECORDS SEARCHED / DATA CURRENCY TRACKING

LUST: Leaking Underground Fuel Tank Report (GEOTRACKER)

Leaking Underground Storage Tank (LUST) Sites included in GeoTracker. GeoTracker is the Water Boards data management system for sites that impact, or have the potential to impact, water quality in California, with emphasis on groundwater.

Date of Government Version: 03/08/2021	Source: State Water Resources Control Board
Date Data Arrived at EDR: 03/09/2021	Telephone: see region list
Date Made Active in Reports: 03/30/2021	Last EDR Contact: 03/09/2021
Number of Days to Update: 21	Next Scheduled EDR Contact: 06/21/2021
	Data Release Frequency: Quarterly

LUST REG 4: Underground Storage Tank Leak List

Los Angeles, Ventura counties. For more current information, please refer to the State Water Resources Control Board's LUST database.

Date of Government Version: 09/07/2004	Source: California Regional Water Quality Control Board Los Angeles Region (4)
Date Data Arrived at EDR: 09/07/2004	Telephone: 213-576-6710
Date Made Active in Reports: 10/12/2004	Last EDR Contact: 09/06/2011
Number of Days to Update: 35	Next Scheduled EDR Contact: 12/19/2011
	Data Release Frequency: No Update Planned

LUST REG 3: Leaking Underground Storage Tank Database

Leaking Underground Storage Tank locations. Monterey, San Benito, San Luis Obispo, Santa Barbara, Santa Cruz counties.

Date of Government Version: 05/19/2003	Source: California Regional Water Quality Control Board Central Coast Region (3)
Date Data Arrived at EDR: 05/19/2003	Telephone: 805-542-4786
Date Made Active in Reports: 06/02/2003	Last EDR Contact: 07/18/2011
Number of Days to Update: 14	Next Scheduled EDR Contact: 10/31/2011
	Data Release Frequency: No Update Planned

LUST REG 2: Fuel Leak List

Leaking Underground Storage Tank locations. Alameda, Contra Costa, Marin, Napa, San Francisco, San Mateo, Santa Clara, Solano, Sonoma counties.

Date of Government Version: 09/30/2004	Source: California Regional Water Quality Control Board San Francisco Bay Region (2)
Date Data Arrived at EDR: 10/20/2004	Telephone: 510-622-2433
Date Made Active in Reports: 11/19/2004	Last EDR Contact: 09/19/2011
Number of Days to Update: 30	Next Scheduled EDR Contact: 01/02/2012
	Data Release Frequency: No Update Planned

LUST REG 1: Active Toxic Site Investigation

Del Norte, Humboldt, Lake, Mendocino, Modoc, Siskiyou, Sonoma, Trinity counties. For more current information, please refer to the State Water Resources Control Board's LUST database.

Date of Government Version: 02/01/2001	Source: California Regional Water Quality Control Board North Coast (1)
Date Data Arrived at EDR: 02/28/2001	Telephone: 707-570-3769
Date Made Active in Reports: 03/29/2001	Last EDR Contact: 08/01/2011
Number of Days to Update: 29	Next Scheduled EDR Contact: 11/14/2011
	Data Release Frequency: No Update Planned

LUST REG 6V: Leaking Underground Storage Tank Case Listing

Leaking Underground Storage Tank locations. Inyo, Kern, Los Angeles, Mono, San Bernardino counties.

Date of Government Version: 06/07/2005	Source: California Regional Water Quality Control Board Victorville Branch Office (6)
Date Data Arrived at EDR: 06/07/2005	Telephone: 760-241-7365
Date Made Active in Reports: 06/29/2005	Last EDR Contact: 09/12/2011
Number of Days to Update: 22	Next Scheduled EDR Contact: 12/26/2011
	Data Release Frequency: No Update Planned

LUST REG 6L: Leaking Underground Storage Tank Case Listing

For more current information, please refer to the State Water Resources Control Board's LUST database.

GOVERNMENT RECORDS SEARCHED / DATA CURRENCY TRACKING

Date of Government Version: 09/09/2003
Date Data Arrived at EDR: 09/10/2003
Date Made Active in Reports: 10/07/2003
Number of Days to Update: 27

Source: California Regional Water Quality Control Board Lahontan Region (6)
Telephone: 530-542-5572
Last EDR Contact: 09/12/2011
Next Scheduled EDR Contact: 12/26/2011
Data Release Frequency: No Update Planned

LUST REG 7: Leaking Underground Storage Tank Case Listing

Leaking Underground Storage Tank locations. Imperial, Riverside, San Diego, Santa Barbara counties.

Date of Government Version: 02/26/2004
Date Data Arrived at EDR: 02/26/2004
Date Made Active in Reports: 03/24/2004
Number of Days to Update: 27

Source: California Regional Water Quality Control Board Colorado River Basin Region (7)
Telephone: 760-776-8943
Last EDR Contact: 08/01/2011
Next Scheduled EDR Contact: 11/14/2011
Data Release Frequency: No Update Planned

LUST REG 8: Leaking Underground Storage Tanks

California Regional Water Quality Control Board Santa Ana Region (8). For more current information, please refer to the State Water Resources Control Board's LUST database.

Date of Government Version: 02/14/2005
Date Data Arrived at EDR: 02/15/2005
Date Made Active in Reports: 03/28/2005
Number of Days to Update: 41

Source: California Regional Water Quality Control Board Santa Ana Region (8)
Telephone: 909-782-4496
Last EDR Contact: 08/15/2011
Next Scheduled EDR Contact: 11/28/2011
Data Release Frequency: No Update Planned

LUST REG 9: Leaking Underground Storage Tank Report

Orange, Riverside, San Diego counties. For more current information, please refer to the State Water Resources Control Board's LUST database.

Date of Government Version: 03/01/2001
Date Data Arrived at EDR: 04/23/2001
Date Made Active in Reports: 05/21/2001
Number of Days to Update: 28

Source: California Regional Water Quality Control Board San Diego Region (9)
Telephone: 858-637-5595
Last EDR Contact: 09/26/2011
Next Scheduled EDR Contact: 01/09/2012
Data Release Frequency: No Update Planned

LUST REG 5: Leaking Underground Storage Tank Database

Leaking Underground Storage Tank locations. Alameda, Alpine, Amador, Butte, Colusa, Contra Costa, Calveras, El Dorado, Fresno, Glenn, Kern, Kings, Lake, Lassen, Madera, Mariposa, Merced, Modoc, Napa, Nevada, Placer, Plumas, Sacramento, San Joaquin, Shasta, Solano, Stanislaus, Sutter, Tehama, Tulare, Tuolumne, Yolo, Yuba counties.

Date of Government Version: 07/01/2008
Date Data Arrived at EDR: 07/22/2008
Date Made Active in Reports: 07/31/2008
Number of Days to Update: 9

Source: California Regional Water Quality Control Board Central Valley Region (5)
Telephone: 916-464-4834
Last EDR Contact: 07/01/2011
Next Scheduled EDR Contact: 10/17/2011
Data Release Frequency: No Update Planned

INDIAN LUST R10: Leaking Underground Storage Tanks on Indian Land

LUSTs on Indian land in Alaska, Idaho, Oregon and Washington.

Date of Government Version: 11/12/2020
Date Data Arrived at EDR: 12/16/2020
Date Made Active in Reports: 03/12/2021
Number of Days to Update: 86

Source: EPA Region 10
Telephone: 206-553-2857
Last EDR Contact: 04/23/2021
Next Scheduled EDR Contact: 08/02/2021
Data Release Frequency: Varies

INDIAN LUST R5: Leaking Underground Storage Tanks on Indian Land

Leaking underground storage tanks located on Indian Land in Michigan, Minnesota and Wisconsin.

Date of Government Version: 10/07/2020
Date Data Arrived at EDR: 12/16/2020
Date Made Active in Reports: 03/12/2021
Number of Days to Update: 86

Source: EPA, Region 5
Telephone: 312-886-7439
Last EDR Contact: 04/23/2021
Next Scheduled EDR Contact: 08/02/2021
Data Release Frequency: Varies

GOVERNMENT RECORDS SEARCHED / DATA CURRENCY TRACKING

INDIAN LUST R9: Leaking Underground Storage Tanks on Indian Land
LUSTs on Indian land in Arizona, California, New Mexico and Nevada

Date of Government Version: 10/01/2020	Source: Environmental Protection Agency
Date Data Arrived at EDR: 12/16/2020	Telephone: 415-972-3372
Date Made Active in Reports: 03/12/2021	Last EDR Contact: 04/23/2021
Number of Days to Update: 86	Next Scheduled EDR Contact: 08/02/2021
	Data Release Frequency: Varies

INDIAN LUST R8: Leaking Underground Storage Tanks on Indian Land
LUSTs on Indian land in Colorado, Montana, North Dakota, South Dakota, Utah and Wyoming.

Date of Government Version: 10/09/2020	Source: EPA Region 8
Date Data Arrived at EDR: 12/16/2020	Telephone: 303-312-6271
Date Made Active in Reports: 03/12/2021	Last EDR Contact: 04/23/2021
Number of Days to Update: 86	Next Scheduled EDR Contact: 08/02/2021
	Data Release Frequency: Varies

INDIAN LUST R7: Leaking Underground Storage Tanks on Indian Land
LUSTs on Indian land in Iowa, Kansas, and Nebraska

Date of Government Version: 09/30/2020	Source: EPA Region 7
Date Data Arrived at EDR: 12/22/2020	Telephone: 913-551-7003
Date Made Active in Reports: 03/12/2021	Last EDR Contact: 04/23/2021
Number of Days to Update: 80	Next Scheduled EDR Contact: 08/02/2021
	Data Release Frequency: Varies

INDIAN LUST R4: Leaking Underground Storage Tanks on Indian Land
LUSTs on Indian land in Florida, Mississippi and North Carolina.

Date of Government Version: 10/02/2020	Source: EPA Region 4
Date Data Arrived at EDR: 12/18/2020	Telephone: 404-562-8677
Date Made Active in Reports: 03/12/2021	Last EDR Contact: 04/23/2021
Number of Days to Update: 84	Next Scheduled EDR Contact: 08/02/2021
	Data Release Frequency: Varies

INDIAN LUST R1: Leaking Underground Storage Tanks on Indian Land
A listing of leaking underground storage tank locations on Indian Land.

Date of Government Version: 10/01/2020	Source: EPA Region 1
Date Data Arrived at EDR: 12/16/2020	Telephone: 617-918-1313
Date Made Active in Reports: 03/12/2021	Last EDR Contact: 04/23/2021
Number of Days to Update: 86	Next Scheduled EDR Contact: 08/02/2021
	Data Release Frequency: Varies

INDIAN LUST R6: Leaking Underground Storage Tanks on Indian Land
LUSTs on Indian land in New Mexico and Oklahoma.

Date of Government Version: 04/08/2020	Source: EPA Region 6
Date Data Arrived at EDR: 05/20/2020	Telephone: 214-665-6597
Date Made Active in Reports: 08/12/2020	Last EDR Contact: 04/23/2021
Number of Days to Update: 84	Next Scheduled EDR Contact: 08/02/2021
	Data Release Frequency: Varies

CPS-SLIC: Statewide SLIC Cases (GEOTRACKER)

Cleanup Program Sites (CPS; also known as Site Cleanups [SC] and formerly known as Spills, Leaks, Investigations, and Cleanups [SLIC] sites) included in GeoTracker. GeoTracker is the Water Boards data management system for sites that impact, or have the potential to impact, water quality in California, with emphasis on groundwater.

Date of Government Version: 03/08/2021	Source: State Water Resources Control Board
Date Data Arrived at EDR: 03/09/2021	Telephone: 866-480-1028
Date Made Active in Reports: 03/30/2021	Last EDR Contact: 03/09/2021
Number of Days to Update: 21	Next Scheduled EDR Contact: 06/21/2021
	Data Release Frequency: Varies

GOVERNMENT RECORDS SEARCHED / DATA CURRENCY TRACKING

SLIC REG 1: Active Toxic Site Investigations

The SLIC (Spills, Leaks, Investigations and Cleanup) program is designed to protect and restore water quality from spills, leaks, and similar discharges.

Date of Government Version: 04/03/2003
Date Data Arrived at EDR: 04/07/2003
Date Made Active in Reports: 04/25/2003
Number of Days to Update: 18

Source: California Regional Water Quality Control Board, North Coast Region (1)
Telephone: 707-576-2220
Last EDR Contact: 08/01/2011
Next Scheduled EDR Contact: 11/14/2011
Data Release Frequency: No Update Planned

SLIC REG 2: Spills, Leaks, Investigation & Cleanup Cost Recovery Listing

The SLIC (Spills, Leaks, Investigations and Cleanup) program is designed to protect and restore water quality from spills, leaks, and similar discharges.

Date of Government Version: 09/30/2004
Date Data Arrived at EDR: 10/20/2004
Date Made Active in Reports: 11/19/2004
Number of Days to Update: 30

Source: Regional Water Quality Control Board San Francisco Bay Region (2)
Telephone: 510-286-0457
Last EDR Contact: 09/19/2011
Next Scheduled EDR Contact: 01/02/2012
Data Release Frequency: No Update Planned

SLIC REG 3: Spills, Leaks, Investigation & Cleanup Cost Recovery Listing

The SLIC (Spills, Leaks, Investigations and Cleanup) program is designed to protect and restore water quality from spills, leaks, and similar discharges.

Date of Government Version: 05/18/2006
Date Data Arrived at EDR: 05/18/2006
Date Made Active in Reports: 06/15/2006
Number of Days to Update: 28

Source: California Regional Water Quality Control Board Central Coast Region (3)
Telephone: 805-549-3147
Last EDR Contact: 07/18/2011
Next Scheduled EDR Contact: 10/31/2011
Data Release Frequency: No Update Planned

SLIC REG 4: Spills, Leaks, Investigation & Cleanup Cost Recovery Listing

The SLIC (Spills, Leaks, Investigations and Cleanup) program is designed to protect and restore water quality from spills, leaks, and similar discharges.

Date of Government Version: 11/17/2004
Date Data Arrived at EDR: 11/18/2004
Date Made Active in Reports: 01/04/2005
Number of Days to Update: 47

Source: Region Water Quality Control Board Los Angeles Region (4)
Telephone: 213-576-6600
Last EDR Contact: 07/01/2011
Next Scheduled EDR Contact: 10/17/2011
Data Release Frequency: No Update Planned

SLIC REG 5: Spills, Leaks, Investigation & Cleanup Cost Recovery Listing

The SLIC (Spills, Leaks, Investigations and Cleanup) program is designed to protect and restore water quality from spills, leaks, and similar discharges.

Date of Government Version: 04/01/2005
Date Data Arrived at EDR: 04/05/2005
Date Made Active in Reports: 04/21/2005
Number of Days to Update: 16

Source: Regional Water Quality Control Board Central Valley Region (5)
Telephone: 916-464-3291
Last EDR Contact: 09/12/2011
Next Scheduled EDR Contact: 12/26/2011
Data Release Frequency: No Update Planned

SLIC REG 6V: Spills, Leaks, Investigation & Cleanup Cost Recovery Listing

The SLIC (Spills, Leaks, Investigations and Cleanup) program is designed to protect and restore water quality from spills, leaks, and similar discharges.

Date of Government Version: 05/24/2005
Date Data Arrived at EDR: 05/25/2005
Date Made Active in Reports: 06/16/2005
Number of Days to Update: 22

Source: Regional Water Quality Control Board, Victorville Branch
Telephone: 619-241-6583
Last EDR Contact: 08/15/2011
Next Scheduled EDR Contact: 11/28/2011
Data Release Frequency: No Update Planned

GOVERNMENT RECORDS SEARCHED / DATA CURRENCY TRACKING

SLIC REG 6L: SLIC Sites

The SLIC (Spills, Leaks, Investigations and Cleanup) program is designed to protect and restore water quality from spills, leaks, and similar discharges.

Date of Government Version: 09/07/2004
Date Data Arrived at EDR: 09/07/2004
Date Made Active in Reports: 10/12/2004
Number of Days to Update: 35

Source: California Regional Water Quality Control Board, Lahontan Region
Telephone: 530-542-5574
Last EDR Contact: 08/15/2011
Next Scheduled EDR Contact: 11/28/2011
Data Release Frequency: No Update Planned

SLIC REG 7: SLIC List

The SLIC (Spills, Leaks, Investigations and Cleanup) program is designed to protect and restore water quality from spills, leaks, and similar discharges.

Date of Government Version: 11/24/2004
Date Data Arrived at EDR: 11/29/2004
Date Made Active in Reports: 01/04/2005
Number of Days to Update: 36

Source: California Regional Quality Control Board, Colorado River Basin Region
Telephone: 760-346-7491
Last EDR Contact: 08/01/2011
Next Scheduled EDR Contact: 11/14/2011
Data Release Frequency: No Update Planned

SLIC REG 8: Spills, Leaks, Investigation & Cleanup Cost Recovery Listing

The SLIC (Spills, Leaks, Investigations and Cleanup) program is designed to protect and restore water quality from spills, leaks, and similar discharges.

Date of Government Version: 04/03/2008
Date Data Arrived at EDR: 04/03/2008
Date Made Active in Reports: 04/14/2008
Number of Days to Update: 11

Source: California Region Water Quality Control Board Santa Ana Region (8)
Telephone: 951-782-3298
Last EDR Contact: 09/12/2011
Next Scheduled EDR Contact: 12/26/2011
Data Release Frequency: No Update Planned

SLIC REG 9: Spills, Leaks, Investigation & Cleanup Cost Recovery Listing

The SLIC (Spills, Leaks, Investigations and Cleanup) program is designed to protect and restore water quality from spills, leaks, and similar discharges.

Date of Government Version: 09/10/2007
Date Data Arrived at EDR: 09/11/2007
Date Made Active in Reports: 09/28/2007
Number of Days to Update: 17

Source: California Regional Water Quality Control Board San Diego Region (9)
Telephone: 858-467-2980
Last EDR Contact: 08/08/2011
Next Scheduled EDR Contact: 11/21/2011
Data Release Frequency: No Update Planned

State and tribal registered storage tank lists

FEMA UST: Underground Storage Tank Listing

A listing of all FEMA owned underground storage tanks.

Date of Government Version: 01/29/2021
Date Data Arrived at EDR: 02/17/2021
Date Made Active in Reports: 03/22/2021
Number of Days to Update: 33

Source: FEMA
Telephone: 202-646-5797
Last EDR Contact: 04/05/2021
Next Scheduled EDR Contact: 07/19/2021
Data Release Frequency: Varies

UST CLOSURE: Proposed Closure of Underground Storage Tank (UST) Cases

UST cases that are being considered for closure by either the State Water Resources Control Board or the Executive Director have been posted for a 60-day public comment period. UST Case Closures being proposed for consideration by the State Water Resources Control Board. These are primarily UST cases that meet closure criteria under the decisional framework in State Water Board Resolution No. 92-49 and other Board orders. UST Case Closures proposed for consideration by the Executive Director pursuant to State Water Board Resolution No. 2012-0061. These are cases that meet the criteria of the Low-Threat UST Case Closure Policy. UST Case Closure Review Denials and Approved Orders.

GOVERNMENT RECORDS SEARCHED / DATA CURRENCY TRACKING

Date of Government Version: 03/05/2021
Date Data Arrived at EDR: 03/09/2021
Date Made Active in Reports: 04/01/2021
Number of Days to Update: 23

Source: State Water Resources Control Board
Telephone: 916-327-7844
Last EDR Contact: 03/09/2021
Next Scheduled EDR Contact: 06/21/2021
Data Release Frequency: Varies

MILITARY UST SITES: Military UST Sites (GEOTRACKER)

Military ust sites

Date of Government Version: 03/08/2021
Date Data Arrived at EDR: 03/09/2021
Date Made Active in Reports: 03/30/2021
Number of Days to Update: 21

Source: State Water Resources Control Board
Telephone: 866-480-1028
Last EDR Contact: 03/09/2021
Next Scheduled EDR Contact: 06/21/2021
Data Release Frequency: Varies

UST: Active UST Facilities

Active UST facilities gathered from the local regulatory agencies

Date of Government Version: 03/08/2021
Date Data Arrived at EDR: 03/09/2021
Date Made Active in Reports: 03/31/2021
Number of Days to Update: 22

Source: SWRCB
Telephone: 916-341-5851
Last EDR Contact: 03/09/2021
Next Scheduled EDR Contact: 06/21/2021
Data Release Frequency: Semi-Annually

AST: Aboveground Petroleum Storage Tank Facilities

A listing of aboveground storage tank petroleum storage tank locations.

Date of Government Version: 07/06/2016
Date Data Arrived at EDR: 07/12/2016
Date Made Active in Reports: 09/19/2016
Number of Days to Update: 69

Source: California Environmental Protection Agency
Telephone: 916-327-5092
Last EDR Contact: 03/12/2021
Next Scheduled EDR Contact: 06/28/2021
Data Release Frequency: Varies

INDIAN UST R1: Underground Storage Tanks on Indian Land

The Indian Underground Storage Tank (UST) database provides information about underground storage tanks on Indian land in EPA Region 1 (Connecticut, Maine, Massachusetts, New Hampshire, Rhode Island, Vermont and ten Tribal Nations).

Date of Government Version: 10/01/2020
Date Data Arrived at EDR: 12/16/2020
Date Made Active in Reports: 03/12/2021
Number of Days to Update: 86

Source: EPA, Region 1
Telephone: 617-918-1313
Last EDR Contact: 04/23/2021
Next Scheduled EDR Contact: 08/02/2021
Data Release Frequency: Varies

INDIAN UST R4: Underground Storage Tanks on Indian Land

The Indian Underground Storage Tank (UST) database provides information about underground storage tanks on Indian land in EPA Region 4 (Alabama, Florida, Georgia, Kentucky, Mississippi, North Carolina, South Carolina, Tennessee and Tribal Nations)

Date of Government Version: 10/02/2020
Date Data Arrived at EDR: 12/18/2020
Date Made Active in Reports: 03/12/2021
Number of Days to Update: 84

Source: EPA Region 4
Telephone: 404-562-9424
Last EDR Contact: 04/23/2021
Next Scheduled EDR Contact: 08/02/2021
Data Release Frequency: Varies

INDIAN UST R10: Underground Storage Tanks on Indian Land

The Indian Underground Storage Tank (UST) database provides information about underground storage tanks on Indian land in EPA Region 10 (Alaska, Idaho, Oregon, Washington, and Tribal Nations).

GOVERNMENT RECORDS SEARCHED / DATA CURRENCY TRACKING

Date of Government Version: 11/12/2020
Date Data Arrived at EDR: 12/16/2020
Date Made Active in Reports: 03/12/2021
Number of Days to Update: 86

Source: EPA Region 10
Telephone: 206-553-2857
Last EDR Contact: 04/23/2021
Next Scheduled EDR Contact: 08/02/2021
Data Release Frequency: Varies

INDIAN UST R6: Underground Storage Tanks on Indian Land

The Indian Underground Storage Tank (UST) database provides information about underground storage tanks on Indian land in EPA Region 6 (Louisiana, Arkansas, Oklahoma, New Mexico, Texas and 65 Tribes).

Date of Government Version: 04/08/2020
Date Data Arrived at EDR: 05/20/2020
Date Made Active in Reports: 08/12/2020
Number of Days to Update: 84

Source: EPA Region 6
Telephone: 214-665-7591
Last EDR Contact: 04/23/2021
Next Scheduled EDR Contact: 08/02/2021
Data Release Frequency: Varies

INDIAN UST R8: Underground Storage Tanks on Indian Land

The Indian Underground Storage Tank (UST) database provides information about underground storage tanks on Indian land in EPA Region 8 (Colorado, Montana, North Dakota, South Dakota, Utah, Wyoming and 27 Tribal Nations).

Date of Government Version: 10/09/2020
Date Data Arrived at EDR: 12/16/2020
Date Made Active in Reports: 03/12/2021
Number of Days to Update: 86

Source: EPA Region 8
Telephone: 303-312-6137
Last EDR Contact: 04/23/2021
Next Scheduled EDR Contact: 08/02/2021
Data Release Frequency: Varies

INDIAN UST R9: Underground Storage Tanks on Indian Land

The Indian Underground Storage Tank (UST) database provides information about underground storage tanks on Indian land in EPA Region 9 (Arizona, California, Hawaii, Nevada, the Pacific Islands, and Tribal Nations).

Date of Government Version: 10/01/2020
Date Data Arrived at EDR: 12/16/2020
Date Made Active in Reports: 03/12/2021
Number of Days to Update: 86

Source: EPA Region 9
Telephone: 415-972-3368
Last EDR Contact: 04/23/2021
Next Scheduled EDR Contact: 08/02/2021
Data Release Frequency: Varies

INDIAN UST R7: Underground Storage Tanks on Indian Land

The Indian Underground Storage Tank (UST) database provides information about underground storage tanks on Indian land in EPA Region 7 (Iowa, Kansas, Missouri, Nebraska, and 9 Tribal Nations).

Date of Government Version: 09/30/2020
Date Data Arrived at EDR: 12/22/2020
Date Made Active in Reports: 03/12/2021
Number of Days to Update: 80

Source: EPA Region 7
Telephone: 913-551-7003
Last EDR Contact: 04/23/2021
Next Scheduled EDR Contact: 08/02/2021
Data Release Frequency: Varies

INDIAN UST R5: Underground Storage Tanks on Indian Land

The Indian Underground Storage Tank (UST) database provides information about underground storage tanks on Indian land in EPA Region 5 (Michigan, Minnesota and Wisconsin and Tribal Nations).

Date of Government Version: 10/07/2020
Date Data Arrived at EDR: 12/16/2020
Date Made Active in Reports: 03/12/2021
Number of Days to Update: 86

Source: EPA Region 5
Telephone: 312-886-6136
Last EDR Contact: 04/23/2021
Next Scheduled EDR Contact: 08/02/2021
Data Release Frequency: Varies

State and tribal voluntary cleanup sites

INDIAN VCP R1: Voluntary Cleanup Priority Listing

A listing of voluntary cleanup priority sites located on Indian Land located in Region 1.

GOVERNMENT RECORDS SEARCHED / DATA CURRENCY TRACKING

Date of Government Version: 07/27/2015
Date Data Arrived at EDR: 09/29/2015
Date Made Active in Reports: 02/18/2016
Number of Days to Update: 142

Source: EPA, Region 1
Telephone: 617-918-1102
Last EDR Contact: 03/22/2021
Next Scheduled EDR Contact: 07/05/2021
Data Release Frequency: Varies

INDIAN VCP R7: Voluntary Cleanup Priority Listing

A listing of voluntary cleanup priority sites located on Indian Land located in Region 7.

Date of Government Version: 03/20/2008
Date Data Arrived at EDR: 04/22/2008
Date Made Active in Reports: 05/19/2008
Number of Days to Update: 27

Source: EPA, Region 7
Telephone: 913-551-7365
Last EDR Contact: 04/20/2009
Next Scheduled EDR Contact: 07/20/2009
Data Release Frequency: Varies

VCP: Voluntary Cleanup Program Properties

Contains low threat level properties with either confirmed or unconfirmed releases and the project proponents have request that DTSC oversee investigation and/or cleanup activities and have agreed to provide coverage for DTSC's costs.

Date of Government Version: 01/25/2021
Date Data Arrived at EDR: 01/26/2021
Date Made Active in Reports: 04/13/2021
Number of Days to Update: 77

Source: Department of Toxic Substances Control
Telephone: 916-323-3400
Last EDR Contact: 04/23/2021
Next Scheduled EDR Contact: 08/09/2021
Data Release Frequency: Quarterly

State and tribal Brownfields sites

BROWNFIELDS: Considered Brownfields Sites Listing

A listing of sites the SWRCB considers to be Brownfields since these are sites have come to them through the MOA Process.

Date of Government Version: 12/17/2020
Date Data Arrived at EDR: 12/17/2020
Date Made Active in Reports: 03/09/2021
Number of Days to Update: 82

Source: State Water Resources Control Board
Telephone: 916-323-7905
Last EDR Contact: 03/23/2021
Next Scheduled EDR Contact: 07/05/2021
Data Release Frequency: Quarterly

ADDITIONAL ENVIRONMENTAL RECORDS

Local Brownfield lists

US BROWNFIELDS: A Listing of Brownfields Sites

Brownfields are real property, the expansion, redevelopment, or reuse of which may be complicated by the presence or potential presence of a hazardous substance, pollutant, or contaminant. Cleaning up and reinvesting in these properties takes development pressures off of undeveloped, open land, and both improves and protects the environment. Assessment, Cleanup and Redevelopment Exchange System (ACRES) stores information reported by EPA Brownfields grant recipients on brownfields properties assessed or cleaned up with grant funding as well as information on Targeted Brownfields Assessments performed by EPA Regions. A listing of ACRES Brownfield sites is obtained from Cleanups in My Community. Cleanups in My Community provides information on Brownfields properties for which information is reported back to EPA, as well as areas served by Brownfields grant programs.

Date of Government Version: 12/11/2020
Date Data Arrived at EDR: 12/11/2020
Date Made Active in Reports: 03/02/2021
Number of Days to Update: 81

Source: Environmental Protection Agency
Telephone: 202-566-2777
Last EDR Contact: 03/16/2021
Next Scheduled EDR Contact: 06/28/2021
Data Release Frequency: Semi-Annually

Local Lists of Landfill / Solid Waste Disposal Sites

GOVERNMENT RECORDS SEARCHED / DATA CURRENCY TRACKING

WMUDS/SWAT: Waste Management Unit Database

Waste Management Unit Database System. WMUDS is used by the State Water Resources Control Board staff and the Regional Water Quality Control Boards for program tracking and inventory of waste management units. WMUDS is composed of the following databases: Facility Information, Scheduled Inspections Information, Waste Management Unit Information, SWAT Program Information, SWAT Report Summary Information, SWAT Report Summary Data, Chapter 15 (formerly Subchapter 15) Information, Chapter 15 Monitoring Parameters, TPCA Program Information, RCRA Program Information, Closure Information, and Interested Parties Information.

Date of Government Version: 04/01/2000	Source: State Water Resources Control Board
Date Data Arrived at EDR: 04/10/2000	Telephone: 916-227-4448
Date Made Active in Reports: 05/10/2000	Last EDR Contact: 04/21/2021
Number of Days to Update: 30	Next Scheduled EDR Contact: 08/09/2021
	Data Release Frequency: No Update Planned

SWRCY: Recycler Database

A listing of recycling facilities in California.

Date of Government Version: 03/09/2021	Source: Department of Conservation
Date Data Arrived at EDR: 03/09/2021	Telephone: 916-323-3836
Date Made Active in Reports: 03/31/2021	Last EDR Contact: 03/09/2021
Number of Days to Update: 22	Next Scheduled EDR Contact: 06/21/2021
	Data Release Frequency: Quarterly

HAULERS: Registered Waste Tire Haulers Listing

A listing of registered waste tire haulers.

Date of Government Version: 11/23/2020	Source: Integrated Waste Management Board
Date Data Arrived at EDR: 11/23/2020	Telephone: 916-341-6422
Date Made Active in Reports: 02/08/2021	Last EDR Contact: 02/08/2021
Number of Days to Update: 77	Next Scheduled EDR Contact: 05/24/2021
	Data Release Frequency: Varies

INDIAN ODI: Report on the Status of Open Dumps on Indian Lands

Location of open dumps on Indian land.

Date of Government Version: 12/31/1998	Source: Environmental Protection Agency
Date Data Arrived at EDR: 12/03/2007	Telephone: 703-308-8245
Date Made Active in Reports: 01/24/2008	Last EDR Contact: 04/22/2021
Number of Days to Update: 52	Next Scheduled EDR Contact: 08/09/2021
	Data Release Frequency: Varies

ODI: Open Dump Inventory

An open dump is defined as a disposal facility that does not comply with one or more of the Part 257 or Part 258 Subtitle D Criteria.

Date of Government Version: 06/30/1985	Source: Environmental Protection Agency
Date Data Arrived at EDR: 08/09/2004	Telephone: 800-424-9346
Date Made Active in Reports: 09/17/2004	Last EDR Contact: 06/09/2004
Number of Days to Update: 39	Next Scheduled EDR Contact: N/A
	Data Release Frequency: No Update Planned

DEBRIS REGION 9: Torres Martinez Reservation Illegal Dump Site Locations

A listing of illegal dump sites location on the Torres Martinez Indian Reservation located in eastern Riverside County and northern Imperial County, California.

Date of Government Version: 01/12/2009	Source: EPA, Region 9
Date Data Arrived at EDR: 05/07/2009	Telephone: 415-947-4219
Date Made Active in Reports: 09/21/2009	Last EDR Contact: 04/14/2021
Number of Days to Update: 137	Next Scheduled EDR Contact: 08/02/2021
	Data Release Frequency: No Update Planned

GOVERNMENT RECORDS SEARCHED / DATA CURRENCY TRACKING

IHS OPEN DUMPS: Open Dumps on Indian Land

A listing of all open dumps located on Indian Land in the United States.

Date of Government Version: 04/01/2014	Source: Department of Health & Human Services, Indian Health Service
Date Data Arrived at EDR: 08/06/2014	Telephone: 301-443-1452
Date Made Active in Reports: 01/29/2015	Last EDR Contact: 04/29/2021
Number of Days to Update: 176	Next Scheduled EDR Contact: 08/09/2021
	Data Release Frequency: Varies

Local Lists of Hazardous waste / Contaminated Sites

US HIST CDL: National Clandestine Laboratory Register

A listing of clandestine drug lab locations that have been removed from the DEAs National Clandestine Laboratory Register.

Date of Government Version: 12/07/2020	Source: Drug Enforcement Administration
Date Data Arrived at EDR: 12/09/2020	Telephone: 202-307-1000
Date Made Active in Reports: 03/02/2021	Last EDR Contact: 02/22/2021
Number of Days to Update: 83	Next Scheduled EDR Contact: 06/06/2021
	Data Release Frequency: No Update Planned

HIST CAL-SITES: Calsites Database

The Calsites database contains potential or confirmed hazardous substance release properties. In 1996, California EPA reevaluated and significantly reduced the number of sites in the Calsites database. No longer updated by the state agency. It has been replaced by ENVIROSTOR.

Date of Government Version: 08/08/2005	Source: Department of Toxic Substance Control
Date Data Arrived at EDR: 08/03/2006	Telephone: 916-323-3400
Date Made Active in Reports: 08/24/2006	Last EDR Contact: 02/23/2009
Number of Days to Update: 21	Next Scheduled EDR Contact: 05/25/2009
	Data Release Frequency: No Update Planned

SCH: School Property Evaluation Program

This category contains proposed and existing school sites that are being evaluated by DTSC for possible hazardous materials contamination. In some cases, these properties may be listed in the CalSites category depending on the level of threat to public health and safety or the environment they pose.

Date of Government Version: 01/25/2021	Source: Department of Toxic Substances Control
Date Data Arrived at EDR: 01/26/2021	Telephone: 916-323-3400
Date Made Active in Reports: 04/13/2021	Last EDR Contact: 04/23/2021
Number of Days to Update: 77	Next Scheduled EDR Contact: 08/09/2021
	Data Release Frequency: Quarterly

CDL: Clandestine Drug Labs

A listing of drug lab locations. Listing of a location in this database does not indicate that any illegal drug lab materials were or were not present there, and does not constitute a determination that the location either requires or does not require additional cleanup work.

Date of Government Version: 12/31/2019	Source: Department of Toxic Substances Control
Date Data Arrived at EDR: 01/20/2021	Telephone: 916-255-6504
Date Made Active in Reports: 04/08/2021	Last EDR Contact: 04/14/2021
Number of Days to Update: 78	Next Scheduled EDR Contact: 07/19/2021
	Data Release Frequency: Varies

CERS HAZ WASTE: CERS HAZ WASTE

List of sites in the California Environmental Protection Agency (CalEPA) Regulated Site Portal which fall under the Hazardous Chemical Management, Hazardous Waste Onsite Treatment, Household Hazardous Waste Collection, Hazardous Waste Generator, and RCRA LQ HW Generator programs.

GOVERNMENT RECORDS SEARCHED / DATA CURRENCY TRACKING

Date of Government Version: 01/20/2021
Date Data Arrived at EDR: 01/20/2021
Date Made Active in Reports: 04/08/2021
Number of Days to Update: 78

Source: CalEPA
Telephone: 916-323-2514
Last EDR Contact: 04/20/2021
Next Scheduled EDR Contact: 08/02/2021
Data Release Frequency: Quarterly

TOXIC PITS: Toxic Pits Cleanup Act Sites

Toxic PITS Cleanup Act Sites. TOXIC PITS identifies sites suspected of containing hazardous substances where cleanup has not yet been completed.

Date of Government Version: 07/01/1995
Date Data Arrived at EDR: 08/30/1995
Date Made Active in Reports: 09/26/1995
Number of Days to Update: 27

Source: State Water Resources Control Board
Telephone: 916-227-4364
Last EDR Contact: 01/26/2009
Next Scheduled EDR Contact: 04/27/2009
Data Release Frequency: No Update Planned

US CDL: Clandestine Drug Labs

A listing of clandestine drug lab locations. The U.S. Department of Justice ("the Department") provides this web site as a public service. It contains addresses of some locations where law enforcement agencies reported they found chemicals or other items that indicated the presence of either clandestine drug laboratories or dumpsites. In most cases, the source of the entries is not the Department, and the Department has not verified the entry and does not guarantee its accuracy. Members of the public must verify the accuracy of all entries by, for example, contacting local law enforcement and local health departments.

Date of Government Version: 12/07/2020
Date Data Arrived at EDR: 12/09/2020
Date Made Active in Reports: 03/02/2021
Number of Days to Update: 83

Source: Drug Enforcement Administration
Telephone: 202-307-1000
Last EDR Contact: 02/22/2021
Next Scheduled EDR Contact: 06/06/2021
Data Release Frequency: Quarterly

PFAS: PFAS Contamination Site Location Listing

A listing of PFAS contaminated sites included in the GeoTracker database.

Date of Government Version: 12/07/2020
Date Data Arrived at EDR: 12/08/2020
Date Made Active in Reports: 02/22/2021
Number of Days to Update: 76

Source: State Water Resources Control Board
Telephone: 866-480-1028
Last EDR Contact: 02/24/2021
Next Scheduled EDR Contact: 06/21/2021
Data Release Frequency: Varies

Local Lists of Registered Storage Tanks

SWEEPS UST: SWEEPS UST Listing

Statewide Environmental Evaluation and Planning System. This underground storage tank listing was updated and maintained by a company contacted by the SWRCB in the early 1990's. The listing is no longer updated or maintained. The local agency is the contact for more information on a site on the SWEEPS list.

Date of Government Version: 06/01/1994
Date Data Arrived at EDR: 07/07/2005
Date Made Active in Reports: 08/11/2005
Number of Days to Update: 35

Source: State Water Resources Control Board
Telephone: N/A
Last EDR Contact: 06/03/2005
Next Scheduled EDR Contact: N/A
Data Release Frequency: No Update Planned

HIST UST: Hazardous Substance Storage Container Database

The Hazardous Substance Storage Container Database is a historical listing of UST sites. Refer to local/county source for current data.

Date of Government Version: 10/15/1990
Date Data Arrived at EDR: 01/25/1991
Date Made Active in Reports: 02/12/1991
Number of Days to Update: 18

Source: State Water Resources Control Board
Telephone: 916-341-5851
Last EDR Contact: 07/26/2001
Next Scheduled EDR Contact: N/A
Data Release Frequency: No Update Planned

GOVERNMENT RECORDS SEARCHED / DATA CURRENCY TRACKING

SAN FRANCISCO AST: Aboveground Storage Tank Site Listing

Aboveground storage tank sites

Date of Government Version: 11/05/2020
Date Data Arrived at EDR: 11/06/2020
Date Made Active in Reports: 01/26/2021
Number of Days to Update: 81

Source: San Francisco County Department of Public Health
Telephone: 415-252-3896
Last EDR Contact: 04/27/2021
Next Scheduled EDR Contact: 08/16/2021
Data Release Frequency: Varies

CERS TANKS: California Environmental Reporting System (CERS) Tanks

List of sites in the California Environmental Protection Agency (CalEPA) Regulated Site Portal which fall under the Aboveground Petroleum Storage and Underground Storage Tank regulatory programs.

Date of Government Version: 01/20/2021
Date Data Arrived at EDR: 01/20/2021
Date Made Active in Reports: 04/08/2021
Number of Days to Update: 78

Source: California Environmental Protection Agency
Telephone: 916-323-2514
Last EDR Contact: 04/20/2021
Next Scheduled EDR Contact: 08/02/2021
Data Release Frequency: Quarterly

CA FID UST: Facility Inventory Database

The Facility Inventory Database (FID) contains a historical listing of active and inactive underground storage tank locations from the State Water Resource Control Board. Refer to local/county source for current data.

Date of Government Version: 10/31/1994
Date Data Arrived at EDR: 09/05/1995
Date Made Active in Reports: 09/29/1995
Number of Days to Update: 24

Source: California Environmental Protection Agency
Telephone: 916-341-5851
Last EDR Contact: 12/28/1998
Next Scheduled EDR Contact: N/A
Data Release Frequency: No Update Planned

Local Land Records

LIENS: Environmental Liens Listing

A listing of property locations with environmental liens for California where DTSC is a lien holder.

Date of Government Version: 11/24/2020
Date Data Arrived at EDR: 11/30/2020
Date Made Active in Reports: 02/10/2021
Number of Days to Update: 72

Source: Department of Toxic Substances Control
Telephone: 916-323-3400
Last EDR Contact: 02/26/2021
Next Scheduled EDR Contact: 06/14/2021
Data Release Frequency: Varies

LIENS 2: CERCLA Lien Information

A Federal CERCLA ('Superfund') lien can exist by operation of law at any site or property at which EPA has spent Superfund monies. These monies are spent to investigate and address releases and threatened releases of contamination. CERCLIS provides information as to the identity of these sites and properties.

Date of Government Version: 12/30/2020
Date Data Arrived at EDR: 01/14/2021
Date Made Active in Reports: 02/18/2021
Number of Days to Update: 35

Source: Environmental Protection Agency
Telephone: 202-564-6023
Last EDR Contact: 05/03/2021
Next Scheduled EDR Contact: 07/12/2021
Data Release Frequency: Semi-Annually

DEED: Deed Restriction Listing

GOVERNMENT RECORDS SEARCHED / DATA CURRENCY TRACKING

Site Mitigation and Brownfields Reuse Program Facility Sites with Deed Restrictions & Hazardous Waste Management Program Facility Sites with Deed / Land Use Restriction. The DTSC Site Mitigation and Brownfields Reuse Program (SMBRP) list includes sites cleaned up under the program's oversight and generally does not include current or former hazardous waste facilities that required a hazardous waste facility permit. The list represents deed restrictions that are active. Some sites have multiple deed restrictions. The DTSC Hazardous Waste Management Program (HWMP) has developed a list of current or former hazardous waste facilities that have a recorded land use restriction at the local county recorder's office. The land use restrictions on this list were required by the DTSC HWMP as a result of the presence of hazardous substances that remain on site after the facility (or part of the facility) has been closed or cleaned up. The types of land use restriction include deed notice, deed restriction, or a land use restriction that binds current and future owners.

Date of Government Version: 11/30/2020	Source: DTSC and SWRCB
Date Data Arrived at EDR: 12/01/2020	Telephone: 916-323-3400
Date Made Active in Reports: 02/12/2021	Last EDR Contact: 03/03/2021
Number of Days to Update: 73	Next Scheduled EDR Contact: 06/14/2021
	Data Release Frequency: Semi-Annually

Records of Emergency Release Reports

HMIRS: Hazardous Materials Information Reporting System

Hazardous Materials Incident Report System. HMIRS contains hazardous material spill incidents reported to DOT.

Date of Government Version: 12/16/2020	Source: U.S. Department of Transportation
Date Data Arrived at EDR: 12/17/2020	Telephone: 202-366-4555
Date Made Active in Reports: 03/12/2021	Last EDR Contact: 03/24/2021
Number of Days to Update: 85	Next Scheduled EDR Contact: 07/05/2021
	Data Release Frequency: Quarterly

CHMIRS: California Hazardous Material Incident Report System

California Hazardous Material Incident Reporting System. CHMIRS contains information on reported hazardous material incidents (accidental releases or spills).

Date of Government Version: 12/31/2020	Source: Office of Emergency Services
Date Data Arrived at EDR: 01/20/2021	Telephone: 916-845-8400
Date Made Active in Reports: 04/08/2021	Last EDR Contact: 04/20/2021
Number of Days to Update: 78	Next Scheduled EDR Contact: 08/02/2021
	Data Release Frequency: Semi-Annually

LDS: Land Disposal Sites Listing (GEOTRACKER)

Land Disposal sites (Landfills) included in GeoTracker. GeoTracker is the Water Boards data management system for sites that impact, or have the potential to impact, water quality in California, with emphasis on groundwater.

Date of Government Version: 03/08/2021	Source: State Water Quality Control Board
Date Data Arrived at EDR: 03/09/2021	Telephone: 866-480-1028
Date Made Active in Reports: 03/31/2021	Last EDR Contact: 03/09/2021
Number of Days to Update: 22	Next Scheduled EDR Contact: 06/21/2021
	Data Release Frequency: Quarterly

MCS: Military Cleanup Sites Listing (GEOTRACKER)

Military sites (consisting of: Military UST sites; Military Privatized sites; and Military Cleanup sites [formerly known as DoD non UST]) included in GeoTracker. GeoTracker is the Water Boards data management system for sites that impact, or have the potential to impact, water quality in California, with emphasis on groundwater.

Date of Government Version: 03/08/2021	Source: State Water Resources Control Board
Date Data Arrived at EDR: 03/09/2021	Telephone: 866-480-1028
Date Made Active in Reports: 03/31/2021	Last EDR Contact: 03/09/2021
Number of Days to Update: 22	Next Scheduled EDR Contact: 06/21/2021
	Data Release Frequency: Quarterly

GOVERNMENT RECORDS SEARCHED / DATA CURRENCY TRACKING

SPILLS 90: SPILLS90 data from FirstSearch

Spills 90 includes those spill and release records available exclusively from FirstSearch databases. Typically, they may include chemical, oil and/or hazardous substance spills recorded after 1990. Duplicate records that are already included in EDR incident and release records are not included in Spills 90.

Date of Government Version: 06/06/2012	Source: FirstSearch
Date Data Arrived at EDR: 01/03/2013	Telephone: N/A
Date Made Active in Reports: 02/22/2013	Last EDR Contact: 01/03/2013
Number of Days to Update: 50	Next Scheduled EDR Contact: N/A
	Data Release Frequency: No Update Planned

Other Ascertainable Records

RCRA NonGen / NLR: RCRA - Non Generators / No Longer Regulated

RCRAInfo is EPA's comprehensive information system, providing access to data supporting the Resource Conservation and Recovery Act (RCRA) of 1976 and the Hazardous and Solid Waste Amendments (HSWA) of 1984. The database includes selective information on sites which generate, transport, store, treat and/or dispose of hazardous waste as defined by the Resource Conservation and Recovery Act (RCRA). Non-Generators do not presently generate hazardous waste.

Date of Government Version: 12/14/2020	Source: Environmental Protection Agency
Date Data Arrived at EDR: 12/17/2020	Telephone: (415) 495-8895
Date Made Active in Reports: 12/22/2020	Last EDR Contact: 03/23/2021
Number of Days to Update: 5	Next Scheduled EDR Contact: 07/05/2021
	Data Release Frequency: Quarterly

FUDS: Formerly Used Defense Sites

The listing includes locations of Formerly Used Defense Sites properties where the US Army Corps of Engineers is actively working or will take necessary cleanup actions.

Date of Government Version: 02/11/2021	Source: U.S. Army Corps of Engineers
Date Data Arrived at EDR: 02/17/2021	Telephone: 202-528-4285
Date Made Active in Reports: 04/05/2021	Last EDR Contact: 02/17/2021
Number of Days to Update: 47	Next Scheduled EDR Contact: 05/31/2021
	Data Release Frequency: Varies

DOD: Department of Defense Sites

This data set consists of federally owned or administered lands, administered by the Department of Defense, that have any area equal to or greater than 640 acres of the United States, Puerto Rico, and the U.S. Virgin Islands.

Date of Government Version: 12/31/2005	Source: USGS
Date Data Arrived at EDR: 11/10/2006	Telephone: 888-275-8747
Date Made Active in Reports: 01/11/2007	Last EDR Contact: 04/16/2021
Number of Days to Update: 62	Next Scheduled EDR Contact: 07/26/2021
	Data Release Frequency: Semi-Annually

FEDLAND: Federal and Indian Lands

Federally and Indian administrated lands of the United States. Lands included are administrated by: Army Corps of Engineers, Bureau of Reclamation, National Wild and Scenic River, National Wildlife Refuge, Public Domain Land, Wilderness, Wilderness Study Area, Wildlife Management Area, Bureau of Indian Affairs, Bureau of Land Management, Department of Justice, Forest Service, Fish and Wildlife Service, National Park Service.

Date of Government Version: 04/02/2018	Source: U.S. Geological Survey
Date Data Arrived at EDR: 04/11/2018	Telephone: 888-275-8747
Date Made Active in Reports: 11/06/2019	Last EDR Contact: 04/05/2021
Number of Days to Update: 574	Next Scheduled EDR Contact: 07/19/2021
	Data Release Frequency: N/A

SCRD DRYCLEANERS: State Coalition for Remediation of Drycleaners Listing

The State Coalition for Remediation of Drycleaners was established in 1998, with support from the U.S. EPA Office of Superfund Remediation and Technology Innovation. It is comprised of representatives of states with established drycleaner remediation programs. Currently the member states are Alabama, Connecticut, Florida, Illinois, Kansas, Minnesota, Missouri, North Carolina, Oregon, South Carolina, Tennessee, Texas, and Wisconsin.

GOVERNMENT RECORDS SEARCHED / DATA CURRENCY TRACKING

Date of Government Version: 01/01/2017
Date Data Arrived at EDR: 02/03/2017
Date Made Active in Reports: 04/07/2017
Number of Days to Update: 63

Source: Environmental Protection Agency
Telephone: 615-532-8599
Last EDR Contact: 02/09/2021
Next Scheduled EDR Contact: 05/24/2021
Data Release Frequency: Varies

US FIN ASSUR: Financial Assurance Information

All owners and operators of facilities that treat, store, or dispose of hazardous waste are required to provide proof that they will have sufficient funds to pay for the clean up, closure, and post-closure care of their facilities.

Date of Government Version: 12/14/2020
Date Data Arrived at EDR: 12/17/2020
Date Made Active in Reports: 03/12/2021
Number of Days to Update: 85

Source: Environmental Protection Agency
Telephone: 202-566-1917
Last EDR Contact: 03/23/2021
Next Scheduled EDR Contact: 07/05/2021
Data Release Frequency: Quarterly

EPA WATCH LIST: EPA WATCH LIST

EPA maintains a "Watch List" to facilitate dialogue between EPA, state and local environmental agencies on enforcement matters relating to facilities with alleged violations identified as either significant or high priority. Being on the Watch List does not mean that the facility has actually violated the law only that an investigation by EPA or a state or local environmental agency has led those organizations to allege that an unproven violation has in fact occurred. Being on the Watch List does not represent a higher level of concern regarding the alleged violations that were detected, but instead indicates cases requiring additional dialogue between EPA, state and local agencies - primarily because of the length of time the alleged violation has gone unaddressed or unresolved.

Date of Government Version: 08/30/2013
Date Data Arrived at EDR: 03/21/2014
Date Made Active in Reports: 06/17/2014
Number of Days to Update: 88

Source: Environmental Protection Agency
Telephone: 617-520-3000
Last EDR Contact: 04/30/2021
Next Scheduled EDR Contact: 08/16/2021
Data Release Frequency: Quarterly

2020 COR ACTION: 2020 Corrective Action Program List

The EPA has set ambitious goals for the RCRA Corrective Action program by creating the 2020 Corrective Action Universe. This RCRA cleanup baseline includes facilities expected to need corrective action. The 2020 universe contains a wide variety of sites. Some properties are heavily contaminated while others were contaminated but have since been cleaned up. Still others have not been fully investigated yet, and may require little or no remediation. Inclusion in the 2020 Universe does not necessarily imply failure on the part of a facility to meet its RCRA obligations.

Date of Government Version: 09/30/2017
Date Data Arrived at EDR: 05/08/2018
Date Made Active in Reports: 07/20/2018
Number of Days to Update: 73

Source: Environmental Protection Agency
Telephone: 703-308-4044
Last EDR Contact: 02/05/2021
Next Scheduled EDR Contact: 05/17/2021
Data Release Frequency: Varies

TSCA: Toxic Substances Control Act

Toxic Substances Control Act. TSCA identifies manufacturers and importers of chemical substances included on the TSCA Chemical Substance Inventory list. It includes data on the production volume of these substances by plant site.

Date of Government Version: 12/31/2016
Date Data Arrived at EDR: 06/17/2020
Date Made Active in Reports: 09/10/2020
Number of Days to Update: 85

Source: EPA
Telephone: 202-260-5521
Last EDR Contact: 03/19/2021
Next Scheduled EDR Contact: 06/28/2021
Data Release Frequency: Every 4 Years

TRIS: Toxic Chemical Release Inventory System

Toxic Release Inventory System. TRIS identifies facilities which release toxic chemicals to the air, water and land in reportable quantities under SARA Title III Section 313.

GOVERNMENT RECORDS SEARCHED / DATA CURRENCY TRACKING

Date of Government Version: 12/31/2018
Date Data Arrived at EDR: 08/14/2020
Date Made Active in Reports: 11/04/2020
Number of Days to Update: 82

Source: EPA
Telephone: 202-566-0250
Last EDR Contact: 02/02/2021
Next Scheduled EDR Contact: 05/31/2021
Data Release Frequency: Annually

SSTS: Section 7 Tracking Systems

Section 7 of the Federal Insecticide, Fungicide and Rodenticide Act, as amended (92 Stat. 829) requires all registered pesticide-producing establishments to submit a report to the Environmental Protection Agency by March 1st each year. Each establishment must report the types and amounts of pesticides, active ingredients and devices being produced, and those having been produced and sold or distributed in the past year.

Date of Government Version: 01/20/2021
Date Data Arrived at EDR: 01/21/2021
Date Made Active in Reports: 03/22/2021
Number of Days to Update: 60

Source: EPA
Telephone: 202-564-4203
Last EDR Contact: 04/20/2021
Next Scheduled EDR Contact: 08/02/2021
Data Release Frequency: Annually

ROD: Records Of Decision

Record of Decision. ROD documents mandate a permanent remedy at an NPL (Superfund) site containing technical and health information to aid in the cleanup.

Date of Government Version: 12/30/2020
Date Data Arrived at EDR: 01/14/2021
Date Made Active in Reports: 02/18/2021
Number of Days to Update: 35

Source: EPA
Telephone: 703-416-0223
Last EDR Contact: 05/03/2021
Next Scheduled EDR Contact: 06/14/2021
Data Release Frequency: Annually

RMP: Risk Management Plans

When Congress passed the Clean Air Act Amendments of 1990, it required EPA to publish regulations and guidance for chemical accident prevention at facilities using extremely hazardous substances. The Risk Management Program Rule (RMP Rule) was written to implement Section 112(r) of these amendments. The rule, which built upon existing industry codes and standards, requires companies of all sizes that use certain flammable and toxic substances to develop a Risk Management Program, which includes a(n): Hazard assessment that details the potential effects of an accidental release, an accident history of the last five years, and an evaluation of worst-case and alternative accidental releases; Prevention program that includes safety precautions and maintenance, monitoring, and employee training measures; and Emergency response program that spells out emergency health care, employee training measures and procedures for informing the public and response agencies (e.g the fire department) should an accident occur.

Date of Government Version: 11/02/2020
Date Data Arrived at EDR: 11/12/2020
Date Made Active in Reports: 01/25/2021
Number of Days to Update: 74

Source: Environmental Protection Agency
Telephone: 202-564-8600
Last EDR Contact: 04/19/2021
Next Scheduled EDR Contact: 08/02/2021
Data Release Frequency: Varies

RAATS: RCRA Administrative Action Tracking System

RCRA Administration Action Tracking System. RAATS contains records based on enforcement actions issued under RCRA pertaining to major violators and includes administrative and civil actions brought by the EPA. For administration actions after September 30, 1995, data entry in the RAATS database was discontinued. EPA will retain a copy of the database for historical records. It was necessary to terminate RAATS because a decrease in agency resources made it impossible to continue to update the information contained in the database.

Date of Government Version: 04/17/1995
Date Data Arrived at EDR: 07/03/1995
Date Made Active in Reports: 08/07/1995
Number of Days to Update: 35

Source: EPA
Telephone: 202-564-4104
Last EDR Contact: 06/02/2008
Next Scheduled EDR Contact: 09/01/2008
Data Release Frequency: No Update Planned

GOVERNMENT RECORDS SEARCHED / DATA CURRENCY TRACKING

PRP: Potentially Responsible Parties

A listing of verified Potentially Responsible Parties

Date of Government Version: 12/30/2020	Source: EPA
Date Data Arrived at EDR: 01/14/2021	Telephone: 202-564-6023
Date Made Active in Reports: 03/05/2021	Last EDR Contact: 05/03/2021
Number of Days to Update: 50	Next Scheduled EDR Contact: 08/16/2021
	Data Release Frequency: Quarterly

PADS: PCB Activity Database System

PCB Activity Database. PADS Identifies generators, transporters, commercial storers and/or brokers and disposers of PCB's who are required to notify the EPA of such activities.

Date of Government Version: 11/19/2020	Source: EPA
Date Data Arrived at EDR: 01/08/2021	Telephone: 202-566-0500
Date Made Active in Reports: 03/22/2021	Last EDR Contact: 04/09/2021
Number of Days to Update: 73	Next Scheduled EDR Contact: 07/19/2021
	Data Release Frequency: Annually

ICIS: Integrated Compliance Information System

The Integrated Compliance Information System (ICIS) supports the information needs of the national enforcement and compliance program as well as the unique needs of the National Pollutant Discharge Elimination System (NPDES) program.

Date of Government Version: 11/18/2016	Source: Environmental Protection Agency
Date Data Arrived at EDR: 11/23/2016	Telephone: 202-564-2501
Date Made Active in Reports: 02/10/2017	Last EDR Contact: 03/31/2021
Number of Days to Update: 79	Next Scheduled EDR Contact: 07/19/2021
	Data Release Frequency: Quarterly

FTTS: FIFRA/ TSCA Tracking System - FIFRA (Federal Insecticide, Fungicide, & Rodenticide Act)/TSCA (Toxic Substances Control Act)

FTTS tracks administrative cases and pesticide enforcement actions and compliance activities related to FIFRA, TSCA and EPCRA (Emergency Planning and Community Right-to-Know Act). To maintain currency, EDR contacts the Agency on a quarterly basis.

Date of Government Version: 04/09/2009	Source: EPA/Office of Prevention, Pesticides and Toxic Substances
Date Data Arrived at EDR: 04/16/2009	Telephone: 202-566-1667
Date Made Active in Reports: 05/11/2009	Last EDR Contact: 08/18/2017
Number of Days to Update: 25	Next Scheduled EDR Contact: 12/04/2017
	Data Release Frequency: No Update Planned

FTTS INSP: FIFRA/ TSCA Tracking System - FIFRA (Federal Insecticide, Fungicide, & Rodenticide Act)/TSCA (Toxic Substances Control Act)

A listing of FIFRA/TSCA Tracking System (FTTS) inspections and enforcements.

Date of Government Version: 04/09/2009	Source: EPA
Date Data Arrived at EDR: 04/16/2009	Telephone: 202-566-1667
Date Made Active in Reports: 05/11/2009	Last EDR Contact: 08/18/2017
Number of Days to Update: 25	Next Scheduled EDR Contact: 12/04/2017
	Data Release Frequency: No Update Planned

MLTS: Material Licensing Tracking System

MLTS is maintained by the Nuclear Regulatory Commission and contains a list of approximately 8,100 sites which possess or use radioactive materials and which are subject to NRC licensing requirements. To maintain currency, EDR contacts the Agency on a quarterly basis.

Date of Government Version: 08/05/2020	Source: Nuclear Regulatory Commission
Date Data Arrived at EDR: 08/10/2020	Telephone: 301-415-7169
Date Made Active in Reports: 10/08/2020	Last EDR Contact: 04/16/2021
Number of Days to Update: 59	Next Scheduled EDR Contact: 08/02/2021
	Data Release Frequency: Quarterly

GOVERNMENT RECORDS SEARCHED / DATA CURRENCY TRACKING

COAL ASH DOE: Steam-Electric Plant Operation Data

A listing of power plants that store ash in surface ponds.

Date of Government Version: 12/31/2019	Source: Department of Energy
Date Data Arrived at EDR: 12/01/2020	Telephone: 202-586-8719
Date Made Active in Reports: 02/09/2021	Last EDR Contact: 03/05/2021
Number of Days to Update: 70	Next Scheduled EDR Contact: 06/14/2021
	Data Release Frequency: Varies

COAL ASH EPA: Coal Combustion Residues Surface Impoundments List

A listing of coal combustion residues surface impoundments with high hazard potential ratings.

Date of Government Version: 01/12/2017	Source: Environmental Protection Agency
Date Data Arrived at EDR: 03/05/2019	Telephone: N/A
Date Made Active in Reports: 11/11/2019	Last EDR Contact: 03/02/2021
Number of Days to Update: 251	Next Scheduled EDR Contact: 06/14/2021
	Data Release Frequency: Varies

PCB TRANSFORMER: PCB Transformer Registration Database

The database of PCB transformer registrations that includes all PCB registration submittals.

Date of Government Version: 09/13/2019	Source: Environmental Protection Agency
Date Data Arrived at EDR: 11/06/2019	Telephone: 202-566-0517
Date Made Active in Reports: 02/10/2020	Last EDR Contact: 02/05/2021
Number of Days to Update: 96	Next Scheduled EDR Contact: 05/17/2021
	Data Release Frequency: Varies

RADINFO: Radiation Information Database

The Radiation Information Database (RADINFO) contains information about facilities that are regulated by U.S. Environmental Protection Agency (EPA) regulations for radiation and radioactivity.

Date of Government Version: 07/01/2019	Source: Environmental Protection Agency
Date Data Arrived at EDR: 07/01/2019	Telephone: 202-343-9775
Date Made Active in Reports: 09/23/2019	Last EDR Contact: 03/25/2021
Number of Days to Update: 84	Next Scheduled EDR Contact: 07/12/2021
	Data Release Frequency: Quarterly

HIST FTTS: FIFRA/TSCA Tracking System Administrative Case Listing

A complete administrative case listing from the FIFRA/TSCA Tracking System (FTTS) for all ten EPA regions. The information was obtained from the National Compliance Database (NCDB). NCDB supports the implementation of FIFRA (Federal Insecticide, Fungicide, and Rodenticide Act) and TSCA (Toxic Substances Control Act). Some EPA regions are now closing out records. Because of that, and the fact that some EPA regions are not providing EPA Headquarters with updated records, it was decided to create a HIST FTTS database. It included records that may not be included in the newer FTTS database updates. This database is no longer updated.

Date of Government Version: 10/19/2006	Source: Environmental Protection Agency
Date Data Arrived at EDR: 03/01/2007	Telephone: 202-564-2501
Date Made Active in Reports: 04/10/2007	Last EDR Contact: 12/17/2007
Number of Days to Update: 40	Next Scheduled EDR Contact: 03/17/2008
	Data Release Frequency: No Update Planned

HIST FTTS INSP: FIFRA/TSCA Tracking System Inspection & Enforcement Case Listing

A complete inspection and enforcement case listing from the FIFRA/TSCA Tracking System (FTTS) for all ten EPA regions. The information was obtained from the National Compliance Database (NCDB). NCDB supports the implementation of FIFRA (Federal Insecticide, Fungicide, and Rodenticide Act) and TSCA (Toxic Substances Control Act). Some EPA regions are now closing out records. Because of that, and the fact that some EPA regions are not providing EPA Headquarters with updated records, it was decided to create a HIST FTTS database. It included records that may not be included in the newer FTTS database updates. This database is no longer updated.

GOVERNMENT RECORDS SEARCHED / DATA CURRENCY TRACKING

Date of Government Version: 10/19/2006
Date Data Arrived at EDR: 03/01/2007
Date Made Active in Reports: 04/10/2007
Number of Days to Update: 40

Source: Environmental Protection Agency
Telephone: 202-564-2501
Last EDR Contact: 12/17/2008
Next Scheduled EDR Contact: 03/17/2008
Data Release Frequency: No Update Planned

DOT OPS: Incident and Accident Data

Department of Transportation, Office of Pipeline Safety Incident and Accident data.

Date of Government Version: 01/02/2020
Date Data Arrived at EDR: 01/28/2020
Date Made Active in Reports: 04/17/2020
Number of Days to Update: 80

Source: Department of Transportation, Office of Pipeline Safety
Telephone: 202-366-4595
Last EDR Contact: 04/27/2021
Next Scheduled EDR Contact: 08/09/2021
Data Release Frequency: Quarterly

CONSENT: Superfund (CERCLA) Consent Decrees

Major legal settlements that establish responsibility and standards for cleanup at NPL (Superfund) sites. Released periodically by United States District Courts after settlement by parties to litigation matters.

Date of Government Version: 12/31/2020
Date Data Arrived at EDR: 01/13/2021
Date Made Active in Reports: 03/22/2021
Number of Days to Update: 68

Source: Department of Justice, Consent Decree Library
Telephone: Varies
Last EDR Contact: 04/05/2021
Next Scheduled EDR Contact: 07/19/2021
Data Release Frequency: Varies

BRS: Biennial Reporting System

The Biennial Reporting System is a national system administered by the EPA that collects data on the generation and management of hazardous waste. BRS captures detailed data from two groups: Large Quantity Generators (LQG) and Treatment, Storage, and Disposal Facilities.

Date of Government Version: 12/31/2017
Date Data Arrived at EDR: 06/22/2020
Date Made Active in Reports: 11/20/2020
Number of Days to Update: 151

Source: EPA/NTIS
Telephone: 800-424-9346
Last EDR Contact: 03/23/2021
Next Scheduled EDR Contact: 07/05/2021
Data Release Frequency: Biennially

INDIAN RESERV: Indian Reservations

This map layer portrays Indian administered lands of the United States that have any area equal to or greater than 640 acres.

Date of Government Version: 12/31/2014
Date Data Arrived at EDR: 07/14/2015
Date Made Active in Reports: 01/10/2017
Number of Days to Update: 546

Source: USGS
Telephone: 202-208-3710
Last EDR Contact: 04/06/2021
Next Scheduled EDR Contact: 07/19/2021
Data Release Frequency: Semi-Annually

FUSRAP: Formerly Utilized Sites Remedial Action Program

DOE established the Formerly Utilized Sites Remedial Action Program (FUSRAP) in 1974 to remediate sites where radioactive contamination remained from Manhattan Project and early U.S. Atomic Energy Commission (AEC) operations.

Date of Government Version: 08/08/2017
Date Data Arrived at EDR: 09/11/2018
Date Made Active in Reports: 09/14/2018
Number of Days to Update: 3

Source: Department of Energy
Telephone: 202-586-3559
Last EDR Contact: 04/28/2021
Next Scheduled EDR Contact: 08/16/2021
Data Release Frequency: Varies

UMTRA: Uranium Mill Tailings Sites

Uranium ore was mined by private companies for federal government use in national defense programs. When the mills shut down, large piles of the sand-like material (mill tailings) remain after uranium has been extracted from the ore. Levels of human exposure to radioactive materials from the piles are low; however, in some cases tailings were used as construction materials before the potential health hazards of the tailings were recognized.

GOVERNMENT RECORDS SEARCHED / DATA CURRENCY TRACKING

Date of Government Version: 08/30/2019
Date Data Arrived at EDR: 11/15/2019
Date Made Active in Reports: 01/28/2020
Number of Days to Update: 74

Source: Department of Energy
Telephone: 505-845-0011
Last EDR Contact: 02/18/2021
Next Scheduled EDR Contact: 05/31/2021
Data Release Frequency: Varies

LEAD SMELTER 1: Lead Smelter Sites

A listing of former lead smelter site locations.

Date of Government Version: 12/30/2020
Date Data Arrived at EDR: 01/14/2021
Date Made Active in Reports: 02/09/2021
Number of Days to Update: 26

Source: Environmental Protection Agency
Telephone: 703-603-8787
Last EDR Contact: 05/03/2021
Next Scheduled EDR Contact: 07/12/2021
Data Release Frequency: Varies

LEAD SMELTER 2: Lead Smelter Sites

A list of several hundred sites in the U.S. where secondary lead smelting was done from 1931 and 1964. These sites may pose a threat to public health through ingestion or inhalation of contaminated soil or dust

Date of Government Version: 04/05/2001
Date Data Arrived at EDR: 10/27/2010
Date Made Active in Reports: 12/02/2010
Number of Days to Update: 36

Source: American Journal of Public Health
Telephone: 703-305-6451
Last EDR Contact: 12/02/2009
Next Scheduled EDR Contact: N/A
Data Release Frequency: No Update Planned

US AIRS (AFS): Aerometric Information Retrieval System Facility Subsystem (AFS)

The database is a sub-system of Aerometric Information Retrieval System (AIRS). AFS contains compliance data on air pollution point sources regulated by the U.S. EPA and/or state and local air regulatory agencies. This information comes from source reports by various stationary sources of air pollution, such as electric power plants, steel mills, factories, and universities, and provides information about the air pollutants they produce. Action, air program, air program pollutant, and general level plant data. It is used to track emissions and compliance data from industrial plants.

Date of Government Version: 10/12/2016
Date Data Arrived at EDR: 10/26/2016
Date Made Active in Reports: 02/03/2017
Number of Days to Update: 100

Source: EPA
Telephone: 202-564-2496
Last EDR Contact: 09/26/2017
Next Scheduled EDR Contact: 01/08/2018
Data Release Frequency: Annually

US AIRS MINOR: Air Facility System Data

A listing of minor source facilities.

Date of Government Version: 10/12/2016
Date Data Arrived at EDR: 10/26/2016
Date Made Active in Reports: 02/03/2017
Number of Days to Update: 100

Source: EPA
Telephone: 202-564-2496
Last EDR Contact: 09/26/2017
Next Scheduled EDR Contact: 01/08/2018
Data Release Frequency: Annually

MINES VIOLATIONS: MSHA Violation Assessment Data

Mines violation and assessment information. Department of Labor, Mine Safety & Health Administration.

Date of Government Version: 11/24/2020
Date Data Arrived at EDR: 11/30/2020
Date Made Active in Reports: 01/25/2021
Number of Days to Update: 56

Source: DOL, Mine Safety & Health Admi
Telephone: 202-693-9424
Last EDR Contact: 03/01/2021
Next Scheduled EDR Contact: 06/14/2021
Data Release Frequency: Quarterly

US MINES: Mines Master Index File

Contains all mine identification numbers issued for mines active or opened since 1971. The data also includes violation information.

GOVERNMENT RECORDS SEARCHED / DATA CURRENCY TRACKING

Date of Government Version: 11/03/2020
Date Data Arrived at EDR: 11/23/2020
Date Made Active in Reports: 01/25/2021
Number of Days to Update: 63

Source: Department of Labor, Mine Safety and Health Administration
Telephone: 303-231-5959
Last EDR Contact: 02/24/2021
Next Scheduled EDR Contact: 06/06/2021
Data Release Frequency: Semi-Annually

US MINES 2: Ferrous and Nonferrous Metal Mines Database Listing

This map layer includes ferrous (ferrous metal mines are facilities that extract ferrous metals, such as iron ore or molybdenum) and nonferrous (Nonferrous metal mines are facilities that extract nonferrous metals, such as gold, silver, copper, zinc, and lead) metal mines in the United States.

Date of Government Version: 05/06/2020
Date Data Arrived at EDR: 05/27/2020
Date Made Active in Reports: 08/13/2020
Number of Days to Update: 78

Source: USGS
Telephone: 703-648-7709
Last EDR Contact: 02/26/2021
Next Scheduled EDR Contact: 06/06/2021
Data Release Frequency: Varies

US MINES 3: Active Mines & Mineral Plants Database Listing

Active Mines and Mineral Processing Plant operations for commodities monitored by the Minerals Information Team of the USGS.

Date of Government Version: 04/14/2011
Date Data Arrived at EDR: 06/08/2011
Date Made Active in Reports: 09/13/2011
Number of Days to Update: 97

Source: USGS
Telephone: 703-648-7709
Last EDR Contact: 02/26/2021
Next Scheduled EDR Contact: 06/06/2021
Data Release Frequency: Varies

ABANDONED MINES: Abandoned Mines

An inventory of land and water impacted by past mining (primarily coal mining) is maintained by OSMRE to provide information needed to implement the Surface Mining Control and Reclamation Act of 1977 (SMCRA). The inventory contains information on the location, type, and extent of AML impacts, as well as, information on the cost associated with the reclamation of those problems. The inventory is based upon field surveys by State, Tribal, and OSMRE program officials. It is dynamic to the extent that it is modified as new problems are identified and existing problems are reclaimed.

Date of Government Version: 12/11/2020
Date Data Arrived at EDR: 12/11/2020
Date Made Active in Reports: 03/02/2021
Number of Days to Update: 81

Source: Department of Interior
Telephone: 202-208-2609
Last EDR Contact: 03/10/2021
Next Scheduled EDR Contact: 06/21/2021
Data Release Frequency: Quarterly

FINDS: Facility Index System/Facility Registry System

Facility Index System. FINDS contains both facility information and 'pointers' to other sources that contain more detail. EDR includes the following FINDS databases in this report: PCS (Permit Compliance System), AIRS (Aerometric Information Retrieval System), DOCKET (Enforcement Docket used to manage and track information on civil judicial enforcement cases for all environmental statutes), FURS (Federal Underground Injection Control), C-DOCKET (Criminal Docket System used to track criminal enforcement actions for all environmental statutes), FFIS (Federal Facilities Information System), STATE (State Environmental Laws and Statutes), and PADS (PCB Activity Data System).

Date of Government Version: 02/03/2021
Date Data Arrived at EDR: 03/03/2021
Date Made Active in Reports: 04/05/2021
Number of Days to Update: 33

Source: EPA
Telephone: (415) 947-8000
Last EDR Contact: 03/03/2021
Next Scheduled EDR Contact: 06/14/2021
Data Release Frequency: Quarterly

UXO: Unexploded Ordnance Sites

A listing of unexploded ordnance site locations

Date of Government Version: 12/31/2018
Date Data Arrived at EDR: 07/02/2020
Date Made Active in Reports: 09/17/2020
Number of Days to Update: 77

Source: Department of Defense
Telephone: 703-704-1564
Last EDR Contact: 04/13/2021
Next Scheduled EDR Contact: 07/26/2021
Data Release Frequency: Varies

GOVERNMENT RECORDS SEARCHED / DATA CURRENCY TRACKING

ECHO: Enforcement & Compliance History Information

ECHO provides integrated compliance and enforcement information for about 800,000 regulated facilities nationwide.

Date of Government Version: 01/02/2021	Source: Environmental Protection Agency
Date Data Arrived at EDR: 01/08/2021	Telephone: 202-564-2280
Date Made Active in Reports: 03/22/2021	Last EDR Contact: 04/06/2021
Number of Days to Update: 73	Next Scheduled EDR Contact: 07/19/2021
	Data Release Frequency: Quarterly

DOCKET HWC: Hazardous Waste Compliance Docket Listing

A complete list of the Federal Agency Hazardous Waste Compliance Docket Facilities.

Date of Government Version: 11/03/2020	Source: Environmental Protection Agency
Date Data Arrived at EDR: 11/17/2020	Telephone: 202-564-0527
Date Made Active in Reports: 02/09/2021	Last EDR Contact: 02/26/2021
Number of Days to Update: 84	Next Scheduled EDR Contact: 06/06/2021
	Data Release Frequency: Varies

FUELS PROGRAM: EPA Fuels Program Registered Listing

This listing includes facilities that are registered under the Part 80 (Code of Federal Regulations) EPA Fuels Programs. All companies now are required to submit new and updated registrations.

Date of Government Version: 02/17/2021	Source: EPA
Date Data Arrived at EDR: 02/17/2021	Telephone: 800-385-6164
Date Made Active in Reports: 03/22/2021	Last EDR Contact: 02/17/2021
Number of Days to Update: 33	Next Scheduled EDR Contact: 05/31/2021
	Data Release Frequency: Quarterly

CA BOND EXP. PLAN: Bond Expenditure Plan

Department of Health Services developed a site-specific expenditure plan as the basis for an appropriation of Hazardous Substance Cleanup Bond Act funds. It is not updated.

Date of Government Version: 01/01/1989	Source: Department of Health Services
Date Data Arrived at EDR: 07/27/1994	Telephone: 916-255-2118
Date Made Active in Reports: 08/02/1994	Last EDR Contact: 05/31/1994
Number of Days to Update: 6	Next Scheduled EDR Contact: N/A
	Data Release Frequency: No Update Planned

CORTESE: "Cortese" Hazardous Waste & Substances Sites List

The sites for the list are designated by the State Water Resource Control Board (LUST), the Integrated Waste Board (SWF/LS), and the Department of Toxic Substances Control (Cal-Sites).

Date of Government Version: 12/17/2020	Source: CAL EPA/Office of Emergency Information
Date Data Arrived at EDR: 12/17/2020	Telephone: 916-323-3400
Date Made Active in Reports: 03/09/2021	Last EDR Contact: 03/23/2021
Number of Days to Update: 82	Next Scheduled EDR Contact: 07/05/2021
	Data Release Frequency: Quarterly

CUPA LIVERMORE-PLEASANTON: CUPA Facility Listing

list of facilities associated with the various CUPA programs in Livermore-Pleasanton

Date of Government Version: 05/01/2019	Source: Livermore-Pleasanton Fire Department
Date Data Arrived at EDR: 05/14/2019	Telephone: 925-454-2361
Date Made Active in Reports: 07/17/2019	Last EDR Contact: 02/12/2021
Number of Days to Update: 64	Next Scheduled EDR Contact: 05/24/2021
	Data Release Frequency: Varies

DRYCLEAN AVAQMD: Antelope Valley Air Quality Management District Drycleaner Listing

A listing of dry cleaners in the Antelope Valley Air Quality Management District.

GOVERNMENT RECORDS SEARCHED / DATA CURRENCY TRACKING

Date of Government Version: 11/23/2020
Date Data Arrived at EDR: 11/24/2020
Date Made Active in Reports: 02/10/2021
Number of Days to Update: 78

Source: Antelope Valley Air Quality Management District
Telephone: 661-723-8070
Last EDR Contact: 02/26/2021
Next Scheduled EDR Contact: 06/14/2021
Data Release Frequency: Varies

DRYCLEAN SOUTH COAST: South Coast Air Quality Management District Drycleaner Listing
A listing of dry cleaners in the South Coast Air Quality Management District

Date of Government Version: 11/17/2020
Date Data Arrived at EDR: 11/18/2020
Date Made Active in Reports: 02/04/2021
Number of Days to Update: 78

Source: South Coast Air Quality Management District
Telephone: 909-396-3211
Last EDR Contact: 02/22/2021
Next Scheduled EDR Contact: 06/06/2021
Data Release Frequency: Varies

DRYCLEANERS: Cleaner Facilities

A list of drycleaner related facilities that have EPA ID numbers. These are facilities with certain SIC codes: power laundries, family and commercial; garment pressing and cleaner's agents; linen supply; coin-operated laundries and cleaning; drycleaning plants, except rugs; carpet and upholster cleaning; industrial launderers; laundry and garment services.

Date of Government Version: 11/23/2020
Date Data Arrived at EDR: 11/25/2020
Date Made Active in Reports: 02/10/2021
Number of Days to Update: 77

Source: Department of Toxic Substance Control
Telephone: 916-327-4498
Last EDR Contact: 02/26/2021
Next Scheduled EDR Contact: 06/14/2021
Data Release Frequency: Annually

EMI: Emissions Inventory Data

Toxics and criteria pollutant emissions data collected by the ARB and local air pollution agencies.

Date of Government Version: 12/31/2018
Date Data Arrived at EDR: 06/16/2020
Date Made Active in Reports: 08/28/2020
Number of Days to Update: 73

Source: California Air Resources Board
Telephone: 916-322-2990
Last EDR Contact: 03/19/2021
Next Scheduled EDR Contact: 06/28/2021
Data Release Frequency: Varies

ENF: Enforcement Action Listing

A listing of Water Board Enforcement Actions. Formal is everything except Oral/Verbal Communication, Notice of Violation, Expedited Payment Letter, and Staff Enforcement Letter.

Date of Government Version: 12/31/2020
Date Data Arrived at EDR: 01/20/2021
Date Made Active in Reports: 04/09/2021
Number of Days to Update: 79

Source: State Water Resources Control Board
Telephone: 916-445-9379
Last EDR Contact: 04/20/2021
Next Scheduled EDR Contact: 08/02/2021
Data Release Frequency: Varies

Financial Assurance 1: Financial Assurance Information Listing

Financial Assurance information

Date of Government Version: 01/25/2021
Date Data Arrived at EDR: 01/26/2021
Date Made Active in Reports: 04/13/2021
Number of Days to Update: 77

Source: Department of Toxic Substances Control
Telephone: 916-255-3628
Last EDR Contact: 04/14/2021
Next Scheduled EDR Contact: 08/02/2021
Data Release Frequency: Varies

Financial Assurance 2: Financial Assurance Information Listing

A listing of financial assurance information for solid waste facilities. Financial assurance is intended to ensure that resources are available to pay for the cost of closure, post-closure care, and corrective measures if the owner or operator of a regulated facility is unable or unwilling to pay.

GOVERNMENT RECORDS SEARCHED / DATA CURRENCY TRACKING

Date of Government Version: 11/12/2020
Date Data Arrived at EDR: 11/13/2020
Date Made Active in Reports: 01/29/2021
Number of Days to Update: 77

Source: California Integrated Waste Management Board
Telephone: 916-341-6066
Last EDR Contact: 02/08/2021
Next Scheduled EDR Contact: 05/24/2021
Data Release Frequency: Varies

HAZNET: Facility and Manifest Data

Facility and Manifest Data. The data is extracted from the copies of hazardous waste manifests received each year by the DTSC. The annual volume of manifests is typically 700,000 - 1,000,000 annually, representing approximately 350,000 - 500,000 shipments. Data are from the manifests submitted without correction, and therefore many contain some invalid values for data elements such as generator ID, TSD ID, waste category, and disposal method. This database begins with calendar year 1993.

Date of Government Version: 12/31/2019
Date Data Arrived at EDR: 04/15/2020
Date Made Active in Reports: 07/02/2020
Number of Days to Update: 78

Source: California Environmental Protection Agency
Telephone: 916-255-1136
Last EDR Contact: 04/09/2021
Next Scheduled EDR Contact: 07/19/2021
Data Release Frequency: Annually

ICE: ICE

Contains data pertaining to the Permitted Facilities with Inspections / Enforcements sites tracked in Envirostor.

Date of Government Version: 11/13/2020
Date Data Arrived at EDR: 11/13/2020
Date Made Active in Reports: 02/01/2021
Number of Days to Update: 80

Source: Department of Toxic Substances Control
Telephone: 877-786-9427
Last EDR Contact: 02/17/2021
Next Scheduled EDR Contact: 05/31/2021
Data Release Frequency: Quarterly

HIST CORTESE: Hazardous Waste & Substance Site List

The sites for the list are designated by the State Water Resource Control Board [LUST], the Integrated Waste Board [SWF/LS], and the Department of Toxic Substances Control [CALSITES]. This listing is no longer updated by the state agency.

Date of Government Version: 04/01/2001
Date Data Arrived at EDR: 01/22/2009
Date Made Active in Reports: 04/08/2009
Number of Days to Update: 76

Source: Department of Toxic Substances Control
Telephone: 916-323-3400
Last EDR Contact: 01/22/2009
Next Scheduled EDR Contact: N/A
Data Release Frequency: No Update Planned

HWP: EnviroStor Permitted Facilities Listing

Detailed information on permitted hazardous waste facilities and corrective action ("cleanups") tracked in EnviroStor.

Date of Government Version: 11/13/2020
Date Data Arrived at EDR: 11/13/2020
Date Made Active in Reports: 02/01/2021
Number of Days to Update: 80

Source: Department of Toxic Substances Control
Telephone: 916-323-3400
Last EDR Contact: 02/17/2021
Next Scheduled EDR Contact: 05/31/2021
Data Release Frequency: Quarterly

HWT: Registered Hazardous Waste Transporter Database

A listing of hazardous waste transporters. In California, unless specifically exempted, it is unlawful for any person to transport hazardous wastes unless the person holds a valid registration issued by DTSC. A hazardous waste transporter registration is valid for one year and is assigned a unique registration number.

Date of Government Version: 01/05/2021
Date Data Arrived at EDR: 01/05/2021
Date Made Active in Reports: 03/18/2021
Number of Days to Update: 72

Source: Department of Toxic Substances Control
Telephone: 916-440-7145
Last EDR Contact: 04/06/2021
Next Scheduled EDR Contact: 07/19/2021
Data Release Frequency: Quarterly

GOVERNMENT RECORDS SEARCHED / DATA CURRENCY TRACKING

MINES: Mines Site Location Listing

A listing of mine site locations from the Office of Mine Reclamation.

Date of Government Version: 03/08/2021	Source: Department of Conservation
Date Data Arrived at EDR: 03/09/2021	Telephone: 916-322-1080
Date Made Active in Reports: 03/30/2021	Last EDR Contact: 03/09/2021
Number of Days to Update: 21	Next Scheduled EDR Contact: 06/21/2021
	Data Release Frequency: Quarterly

MWMP: Medical Waste Management Program Listing

The Medical Waste Management Program (MWMP) ensures the proper handling and disposal of medical waste by permitting and inspecting medical waste Offsite Treatment Facilities (PDF) and Transfer Stations (PDF) throughout the state. MWMP also oversees all Medical Waste Transporters.

Date of Government Version: 10/30/2020	Source: Department of Public Health
Date Data Arrived at EDR: 12/01/2020	Telephone: 916-558-1784
Date Made Active in Reports: 02/12/2021	Last EDR Contact: 03/03/2021
Number of Days to Update: 73	Next Scheduled EDR Contact: 06/14/2021
	Data Release Frequency: Varies

NPDES: NPDES Permits Listing

A listing of NPDES permits, including stormwater.

Date of Government Version: 11/09/2020	Source: State Water Resources Control Board
Date Data Arrived at EDR: 11/10/2020	Telephone: 916-445-9379
Date Made Active in Reports: 01/27/2021	Last EDR Contact: 02/09/2021
Number of Days to Update: 78	Next Scheduled EDR Contact: 05/24/2021
	Data Release Frequency: Quarterly

PEST LIC: Pesticide Regulation Licenses Listing

A listing of licenses and certificates issued by the Department of Pesticide Regulation. The DPR issues licenses and/or certificates to: Persons and businesses that apply or sell pesticides; Pest control dealers and brokers; Persons who advise on agricultural pesticide applications.

Date of Government Version: 11/30/2020	Source: Department of Pesticide Regulation
Date Data Arrived at EDR: 12/01/2020	Telephone: 916-445-4038
Date Made Active in Reports: 02/12/2021	Last EDR Contact: 03/03/2021
Number of Days to Update: 73	Next Scheduled EDR Contact: 06/14/2021
	Data Release Frequency: Quarterly

PROC: Certified Processors Database

A listing of certified processors.

Date of Government Version: 03/09/2021	Source: Department of Conservation
Date Data Arrived at EDR: 03/09/2021	Telephone: 916-323-3836
Date Made Active in Reports: 03/31/2021	Last EDR Contact: 03/09/2021
Number of Days to Update: 22	Next Scheduled EDR Contact: 06/21/2021
	Data Release Frequency: Quarterly

NOTIFY 65: Proposition 65 Records

Listings of all Proposition 65 incidents reported to counties by the State Water Resources Control Board and the Regional Water Quality Control Board. This database is no longer updated by the reporting agency.

Date of Government Version: 12/07/2020	Source: State Water Resources Control Board
Date Data Arrived at EDR: 12/09/2020	Telephone: 916-445-3846
Date Made Active in Reports: 12/10/2020	Last EDR Contact: 03/12/2021
Number of Days to Update: 1	Next Scheduled EDR Contact: 06/28/2021
	Data Release Frequency: No Update Planned

GOVERNMENT RECORDS SEARCHED / DATA CURRENCY TRACKING

UIC: UIC Listing

A listing of wells identified as underground injection wells, in the California Oil and Gas Wells database.

Date of Government Version: 03/08/2021	Source: Department of Conservation
Date Data Arrived at EDR: 03/09/2021	Telephone: 916-445-2408
Date Made Active in Reports: 03/31/2021	Last EDR Contact: 03/09/2021
Number of Days to Update: 22	Next Scheduled EDR Contact: 06/21/2021
	Data Release Frequency: Varies

UIC GEO: Underground Injection Control Sites (GEOTRACKER)

Underground control injection sites

Date of Government Version: 03/08/2021	Source: State Water Resource Control Board
Date Data Arrived at EDR: 03/09/2021	Telephone: 866-480-1028
Date Made Active in Reports: 03/30/2021	Last EDR Contact: 03/09/2021
Number of Days to Update: 21	Next Scheduled EDR Contact: 06/21/2021
	Data Release Frequency: Varies

WASTEWATER PITS: Oil Wastewater Pits Listing

Water officials discovered that oil producers have been dumping chemical-laden wastewater into hundreds of unlined pits that are operating without proper permits. Inspections completed by the Central Valley Regional Water Quality Control Board revealed the existence of previously unidentified waste sites. The water boards review found that more than one-third of the region's active disposal pits are operating without permission.

Date of Government Version: 11/19/2019	Source: RWQCB, Central Valley Region
Date Data Arrived at EDR: 01/07/2020	Telephone: 559-445-5577
Date Made Active in Reports: 03/09/2020	Last EDR Contact: 04/09/2021
Number of Days to Update: 62	Next Scheduled EDR Contact: 07/19/2021
	Data Release Frequency: Varies

WDS: Waste Discharge System

Sites which have been issued waste discharge requirements.

Date of Government Version: 06/19/2007	Source: State Water Resources Control Board
Date Data Arrived at EDR: 06/20/2007	Telephone: 916-341-5227
Date Made Active in Reports: 06/29/2007	Last EDR Contact: 02/16/2021
Number of Days to Update: 9	Next Scheduled EDR Contact: 05/31/2021
	Data Release Frequency: No Update Planned

WIP: Well Investigation Program Case List

Well Investigation Program case in the San Gabriel and San Fernando Valley area.

Date of Government Version: 07/03/2009	Source: Los Angeles Water Quality Control Board
Date Data Arrived at EDR: 07/21/2009	Telephone: 213-576-6726
Date Made Active in Reports: 08/03/2009	Last EDR Contact: 03/19/2021
Number of Days to Update: 13	Next Scheduled EDR Contact: 07/05/2021
	Data Release Frequency: No Update Planned

MILITARY PRIV SITES: Military Privatized Sites (GEOTRACKER)

Military privatized sites

Date of Government Version: 03/08/2021	Source: State Water Resources Control Board
Date Data Arrived at EDR: 03/09/2021	Telephone: 866-480-1028
Date Made Active in Reports: 03/30/2021	Last EDR Contact: 03/09/2021
Number of Days to Update: 21	Next Scheduled EDR Contact: 06/21/2021
	Data Release Frequency: Varies

PROJECT: Project Sites (GEOTRACKER)

Projects sites

GOVERNMENT RECORDS SEARCHED / DATA CURRENCY TRACKING

Date of Government Version: 03/08/2021
Date Data Arrived at EDR: 03/09/2021
Date Made Active in Reports: 03/30/2021
Number of Days to Update: 21

Source: State Water Resources Control Board
Telephone: 866-480-1028
Last EDR Contact: 03/09/2021
Next Scheduled EDR Contact: 06/21/2021
Data Release Frequency: Varies

WDR: Waste Discharge Requirements Listing

In general, the Waste Discharge Requirements (WDRs) Program (sometimes also referred to as the "Non Chapter 15 (Non 15) Program") regulates point discharges that are exempt pursuant to Subsection 20090 of Title 27 and not subject to the Federal Water Pollution Control Act. Exemptions from Title 27 may be granted for nine categories of discharges (e.g., sewage, wastewater, etc.) that meet, and continue to meet, the preconditions listed for each specific exemption. The scope of the WDRs Program also includes the discharge of wastes classified as inert, pursuant to section 20230 of Title 27.

Date of Government Version: 03/09/2021
Date Data Arrived at EDR: 03/09/2021
Date Made Active in Reports: 03/31/2021
Number of Days to Update: 22

Source: State Water Resources Control Board
Telephone: 916-341-5810
Last EDR Contact: 03/09/2021
Next Scheduled EDR Contact: 06/21/2021
Data Release Frequency: Quarterly

CIWQS: California Integrated Water Quality System

The California Integrated Water Quality System (CIWQS) is a computer system used by the State and Regional Water Quality Control Boards to track information about places of environmental interest, manage permits and other orders, track inspections, and manage violations and enforcement activities.

Date of Government Version: 11/30/2020
Date Data Arrived at EDR: 12/01/2020
Date Made Active in Reports: 02/12/2021
Number of Days to Update: 73

Source: State Water Resources Control Board
Telephone: 866-794-4977
Last EDR Contact: 03/03/2021
Next Scheduled EDR Contact: 06/14/2021
Data Release Frequency: Varies

CERS: CalEPA Regulated Site Portal Data

The CalEPA Regulated Site Portal database combines data about environmentally regulated sites and facilities in California into a single database. It combines data from a variety of state and federal databases, and provides an overview of regulated activities across the spectrum of environmental programs for any given location in California. These activities include hazardous materials and waste, state and federal cleanups, impacted ground and surface waters, and toxic materials

Date of Government Version: 01/20/2021
Date Data Arrived at EDR: 01/20/2021
Date Made Active in Reports: 04/08/2021
Number of Days to Update: 78

Source: California Environmental Protection Agency
Telephone: 916-323-2514
Last EDR Contact: 04/20/2021
Next Scheduled EDR Contact: 08/02/2021
Data Release Frequency: Varies

NON-CASE INFO: Non-Case Information Sites (GEOTRACKER)

Non-Case Information sites

Date of Government Version: 03/08/2021
Date Data Arrived at EDR: 03/09/2021
Date Made Active in Reports: 03/30/2021
Number of Days to Update: 21

Source: State Water Resources Control Board
Telephone: 866-480-1028
Last EDR Contact: 03/09/2021
Next Scheduled EDR Contact: 06/21/2021
Data Release Frequency: Varies

OTHER OIL GAS: Other Oil & Gas Projects Sites (GEOTRACKER)

Other Oil & Gas Projects sites

Date of Government Version: 03/08/2021
Date Data Arrived at EDR: 03/09/2021
Date Made Active in Reports: 03/30/2021
Number of Days to Update: 21

Source: State Water Resources Control Board
Telephone: 866-480-1028
Last EDR Contact: 03/09/2021
Next Scheduled EDR Contact: 06/21/2021
Data Release Frequency: Varies

GOVERNMENT RECORDS SEARCHED / DATA CURRENCY TRACKING

PROD WATER PONDS: Produced Water Ponds Sites (GEOTRACKER)

Produced water ponds sites

Date of Government Version: 03/08/2021
Date Data Arrived at EDR: 03/09/2021
Date Made Active in Reports: 03/30/2021
Number of Days to Update: 21

Source: State Water Resources Control Board
Telephone: 866-480-1028
Last EDR Contact: 03/09/2021
Next Scheduled EDR Contact: 06/21/2021
Data Release Frequency: Varies

SAMPLING POINT: Sampling Point ? Public Sites (GEOTRACKER)

Sampling point - public sites

Date of Government Version: 03/08/2021
Date Data Arrived at EDR: 03/09/2021
Date Made Active in Reports: 03/30/2021
Number of Days to Update: 21

Source: State Water Resources Control Board
Telephone: 866-480-1028
Last EDR Contact: 03/09/2021
Next Scheduled EDR Contact: 06/21/2021
Data Release Frequency: Varies

WELL STIM PROJ: Well Stimulation Project (GEOTRACKER)

Includes areas of groundwater monitoring plans, a depiction of the monitoring network, and the facilities, boundaries, and subsurface characteristics of the oilfield and the features (oil and gas wells, produced water ponds, UIC wells, water supply wells, etc?) being monitored

Date of Government Version: 03/08/2021
Date Data Arrived at EDR: 03/09/2021
Date Made Active in Reports: 03/30/2021
Number of Days to Update: 21

Source: State Water Resources Control Board
Telephone: 866-480-1028
Last EDR Contact: 03/09/2021
Next Scheduled EDR Contact: 06/21/2021
Data Release Frequency: Varies

HWTS: Hazardous Waste Tracking System

DTSC maintains the Hazardous Waste Tracking System that stores ID number information since the early 1980s and manifest data since 1993. The system collects both manifest copies from the generator and destination facility.

Date of Government Version: 04/08/2021
Date Data Arrived at EDR: 04/09/2021
Date Made Active in Reports: 04/20/2021
Number of Days to Update: 11

Source: Department of Toxic Substances Control
Telephone: 916-324-2444
Last EDR Contact: 04/05/2021
Next Scheduled EDR Contact: 07/19/2021
Data Release Frequency: Varies

PCS: Permit Compliance System

PCS is a computerized management information system that contains data on National Pollutant Discharge Elimination System (NPDES) permit holding facilities. PCS tracks the permit, compliance, and enforcement status of NPDES facilities.

Date of Government Version: 07/14/2011
Date Data Arrived at EDR: 08/05/2011
Date Made Active in Reports: 09/29/2011
Number of Days to Update: 55

Source: EPA, Office of Water
Telephone: 202-564-2496
Last EDR Contact: 03/31/2021
Next Scheduled EDR Contact: 07/19/2021
Data Release Frequency: Semi-Annually

PCS ENF: Enforcement data

No description is available for this data

Date of Government Version: 12/31/2014
Date Data Arrived at EDR: 02/05/2015
Date Made Active in Reports: 03/06/2015
Number of Days to Update: 29

Source: EPA
Telephone: 202-564-2497
Last EDR Contact: 03/31/2021
Next Scheduled EDR Contact: 07/19/2021
Data Release Frequency: Varies

GOVERNMENT RECORDS SEARCHED / DATA CURRENCY TRACKING

MINES MRDS: Mineral Resources Data System Mineral Resources Data System

Date of Government Version: 04/06/2018	Source: USGS
Date Data Arrived at EDR: 10/21/2019	Telephone: 703-648-6533
Date Made Active in Reports: 10/24/2019	Last EDR Contact: 02/26/2021
Number of Days to Update: 3	Next Scheduled EDR Contact: 09/10/2018
	Data Release Frequency: Varies

PCS INACTIVE: Listing of Inactive PCS Permits

An inactive permit is a facility that has shut down or is no longer discharging.

Date of Government Version: 11/05/2014	Source: EPA
Date Data Arrived at EDR: 01/06/2015	Telephone: 202-564-2496
Date Made Active in Reports: 05/06/2015	Last EDR Contact: 03/31/2021
Number of Days to Update: 120	Next Scheduled EDR Contact: 07/19/2021
	Data Release Frequency: Semi-Annually

EDR HIGH RISK HISTORICAL RECORDS

EDR Exclusive Records

EDR MGP: EDR Proprietary Manufactured Gas Plants

The EDR Proprietary Manufactured Gas Plant Database includes records of coal gas plants (manufactured gas plants) compiled by EDR's researchers. Manufactured gas sites were used in the United States from the 1800's to 1950's to produce a gas that could be distributed and used as fuel. These plants used whale oil, rosin, coal, or a mixture of coal, oil, and water that also produced a significant amount of waste. Many of the byproducts of the gas production, such as coal tar (oily waste containing volatile and non-volatile chemicals), sludges, oils and other compounds are potentially hazardous to human health and the environment. The byproduct from this process was frequently disposed of directly at the plant site and can remain or spread slowly, serving as a continuous source of soil and groundwater contamination.

Date of Government Version: N/A	Source: EDR, Inc.
Date Data Arrived at EDR: N/A	Telephone: N/A
Date Made Active in Reports: N/A	Last EDR Contact: N/A
Number of Days to Update: N/A	Next Scheduled EDR Contact: N/A
	Data Release Frequency: No Update Planned

EDR Hist Auto: EDR Exclusive Historical Auto Stations

EDR has searched selected national collections of business directories and has collected listings of potential gas station/filling station/service station sites that were available to EDR researchers. EDR's review was limited to those categories of sources that might, in EDR's opinion, include gas station/filling station/service station establishments. The categories reviewed included, but were not limited to gas, gas station, gasoline station, filling station, auto, automobile repair, auto service station, service station, etc. This database falls within a category of information EDR classifies as "High Risk Historical Records", or HRHR. EDR's HRHR effort presents unique and sometimes proprietary data about past sites and operations that typically create environmental concerns, but may not show up in current government records searches.

Date of Government Version: N/A	Source: EDR, Inc.
Date Data Arrived at EDR: N/A	Telephone: N/A
Date Made Active in Reports: N/A	Last EDR Contact: N/A
Number of Days to Update: N/A	Next Scheduled EDR Contact: N/A
	Data Release Frequency: Varies

EDR Hist Cleaner: EDR Exclusive Historical Cleaners

EDR has searched selected national collections of business directories and has collected listings of potential dry cleaner sites that were available to EDR researchers. EDR's review was limited to those categories of sources that might, in EDR's opinion, include dry cleaning establishments. The categories reviewed included, but were not limited to dry cleaners, cleaners, laundry, laundromat, cleaning/laundry, wash & dry etc. This database falls within a category of information EDR classifies as "High Risk Historical Records", or HRHR. EDR's HRHR effort presents unique and sometimes proprietary data about past sites and operations that typically create environmental concerns, but may not show up in current government records searches.

GOVERNMENT RECORDS SEARCHED / DATA CURRENCY TRACKING

Date of Government Version: N/A
Date Data Arrived at EDR: N/A
Date Made Active in Reports: N/A
Number of Days to Update: N/A

Source: EDR, Inc.
Telephone: N/A
Last EDR Contact: N/A
Next Scheduled EDR Contact: N/A
Data Release Frequency: Varies

EDR RECOVERED GOVERNMENT ARCHIVES

Exclusive Recovered Govt. Archives

RGA LF: Recovered Government Archive Solid Waste Facilities List

The EDR Recovered Government Archive Landfill database provides a list of landfills derived from historical databases and includes many records that no longer appear in current government lists. Compiled from Records formerly available from the Department of Resources Recycling and Recovery in California.

Date of Government Version: N/A
Date Data Arrived at EDR: 07/01/2013
Date Made Active in Reports: 01/13/2014
Number of Days to Update: 196

Source: Department of Resources Recycling and Recovery
Telephone: N/A
Last EDR Contact: 06/01/2012
Next Scheduled EDR Contact: N/A
Data Release Frequency: Varies

RGA LUST: Recovered Government Archive Leaking Underground Storage Tank

The EDR Recovered Government Archive Leaking Underground Storage Tank database provides a list of LUST incidents derived from historical databases and includes many records that no longer appear in current government lists. Compiled from Records formerly available from the State Water Resources Control Board in California.

Date of Government Version: N/A
Date Data Arrived at EDR: 07/01/2013
Date Made Active in Reports: 12/30/2013
Number of Days to Update: 182

Source: State Water Resources Control Board
Telephone: N/A
Last EDR Contact: 06/01/2012
Next Scheduled EDR Contact: N/A
Data Release Frequency: Varies

COUNTY RECORDS

ALAMEDA COUNTY:

CS ALAMEDA: Contaminated Sites

A listing of contaminated sites overseen by the Toxic Release Program (oil and groundwater contamination from chemical releases and spills) and the Leaking Underground Storage Tank Program (soil and ground water contamination from leaking petroleum USTs).

Date of Government Version: 01/09/2019
Date Data Arrived at EDR: 01/11/2019
Date Made Active in Reports: 03/05/2019
Number of Days to Update: 53

Source: Alameda County Environmental Health Services
Telephone: 510-567-6700
Last EDR Contact: 03/31/2021
Next Scheduled EDR Contact: 07/19/2021
Data Release Frequency: Semi-Annually

UST ALAMEDA: Underground Tanks

Underground storage tank sites located in Alameda county.

Date of Government Version: 03/17/2021
Date Data Arrived at EDR: 03/18/2021
Date Made Active in Reports: 03/25/2021
Number of Days to Update: 7

Source: Alameda County Environmental Health Services
Telephone: 510-567-6700
Last EDR Contact: 03/17/2021
Next Scheduled EDR Contact: 07/19/2021
Data Release Frequency: Semi-Annually

AMADOR COUNTY:

GOVERNMENT RECORDS SEARCHED / DATA CURRENCY TRACKING

CUPA AMADOR: CUPA Facility List Cupa Facility List

Date of Government Version: 02/02/2021
Date Data Arrived at EDR: 02/04/2021
Date Made Active in Reports: 04/23/2021
Number of Days to Update: 78

Source: Amador County Environmental Health
Telephone: 209-223-6439
Last EDR Contact: 04/27/2021
Next Scheduled EDR Contact: 08/16/2021
Data Release Frequency: Varies

BUTTE COUNTY:

CUPA BUTTE: CUPA Facility Listing Cupa facility list.

Date of Government Version: 04/21/2017
Date Data Arrived at EDR: 04/25/2017
Date Made Active in Reports: 08/09/2017
Number of Days to Update: 106

Source: Public Health Department
Telephone: 530-538-7149
Last EDR Contact: 03/31/2021
Next Scheduled EDR Contact: 07/19/2021
Data Release Frequency: No Update Planned

CALVERAS COUNTY:

CUPA CALVERAS: CUPA Facility Listing Cupa Facility Listing

Date of Government Version: 12/15/2020
Date Data Arrived at EDR: 12/16/2020
Date Made Active in Reports: 12/24/2020
Number of Days to Update: 8

Source: Calveras County Environmental Health
Telephone: 209-754-6399
Last EDR Contact: 04/14/2021
Next Scheduled EDR Contact: 07/05/2021
Data Release Frequency: Quarterly

COLUSA COUNTY:

CUPA COLUSA: CUPA Facility List Cupa facility list.

Date of Government Version: 04/06/2020
Date Data Arrived at EDR: 04/23/2020
Date Made Active in Reports: 07/10/2020
Number of Days to Update: 78

Source: Health & Human Services
Telephone: 530-458-0396
Last EDR Contact: 04/27/2021
Next Scheduled EDR Contact: 08/16/2021
Data Release Frequency: Semi-Annually

CONTRA COSTA COUNTY:

SL CONTRA COSTA: Site List

List includes sites from the underground tank, hazardous waste generator and business plan/2185 programs.

Date of Government Version: 01/25/2021
Date Data Arrived at EDR: 01/26/2021
Date Made Active in Reports: 04/16/2021
Number of Days to Update: 80

Source: Contra Costa Health Services Department
Telephone: 925-646-2286
Last EDR Contact: 04/20/2021
Next Scheduled EDR Contact: 08/09/2021
Data Release Frequency: Semi-Annually

DEL NORTE COUNTY:

GOVERNMENT RECORDS SEARCHED / DATA CURRENCY TRACKING

CUPA DEL NORTE: CUPA Facility List Cupa Facility list

Date of Government Version: 12/17/2020
Date Data Arrived at EDR: 01/28/2021
Date Made Active in Reports: 04/16/2021
Number of Days to Update: 78

Source: Del Norte County Environmental Health Division
Telephone: 707-465-0426
Last EDR Contact: 04/21/2021
Next Scheduled EDR Contact: 08/09/2021
Data Release Frequency: Varies

EL DORADO COUNTY:

CUPA EL DORADO: CUPA Facility List CUPA facility list.

Date of Government Version: 10/22/2020
Date Data Arrived at EDR: 11/03/2020
Date Made Active in Reports: 01/20/2021
Number of Days to Update: 78

Source: El Dorado County Environmental Management Department
Telephone: 530-621-6623
Last EDR Contact: 04/21/2021
Next Scheduled EDR Contact: 08/09/2021
Data Release Frequency: Varies

FRESNO COUNTY:

CUPA FRESNO: CUPA Resources List

Certified Unified Program Agency. CUPA's are responsible for implementing a unified hazardous materials and hazardous waste management regulatory program. The agency provides oversight of businesses that deal with hazardous materials, operate underground storage tanks or aboveground storage tanks.

Date of Government Version: 01/14/2021
Date Data Arrived at EDR: 01/15/2021
Date Made Active in Reports: 04/05/2021
Number of Days to Update: 80

Source: Dept. of Community Health
Telephone: 559-445-3271
Last EDR Contact: 04/01/2021
Next Scheduled EDR Contact: 07/12/2021
Data Release Frequency: Semi-Annually

GLENN COUNTY:

CUPA GLENN: CUPA Facility List Cupa facility list

Date of Government Version: 01/22/2018
Date Data Arrived at EDR: 01/24/2018
Date Made Active in Reports: 03/14/2018
Number of Days to Update: 49

Source: Glenn County Air Pollution Control District
Telephone: 830-934-6500
Last EDR Contact: 04/14/2021
Next Scheduled EDR Contact: 08/02/2021
Data Release Frequency: No Update Planned

HUMBOLDT COUNTY:

CUPA HUMBOLDT: CUPA Facility List CUPA facility list.

Date of Government Version: 11/18/2020
Date Data Arrived at EDR: 11/19/2020
Date Made Active in Reports: 02/04/2021
Number of Days to Update: 77

Source: Humboldt County Environmental Health
Telephone: N/A
Last EDR Contact: 02/16/2021
Next Scheduled EDR Contact: 05/31/2021
Data Release Frequency: Semi-Annually

IMPERIAL COUNTY:

GOVERNMENT RECORDS SEARCHED / DATA CURRENCY TRACKING

CUPA IMPERIAL: CUPA Facility List Cupa facility list.

Date of Government Version: 01/19/2021
Date Data Arrived at EDR: 01/20/2021
Date Made Active in Reports: 04/08/2021
Number of Days to Update: 78

Source: San Diego Border Field Office
Telephone: 760-339-2777
Last EDR Contact: 04/14/2021
Next Scheduled EDR Contact: 08/02/2021
Data Release Frequency: Varies

INYO COUNTY:

CUPA INYO: CUPA Facility List Cupa facility list.

Date of Government Version: 04/02/2018
Date Data Arrived at EDR: 04/03/2018
Date Made Active in Reports: 06/14/2018
Number of Days to Update: 77

Source: Inyo County Environmental Health Services
Telephone: 760-878-0238
Last EDR Contact: 02/16/2021
Next Scheduled EDR Contact: 05/31/2021
Data Release Frequency: Varies

KERN COUNTY:

CUPA KERN: CUPA Facility List

A listing of sites included in the Kern County Hazardous Material Business Plan.

Date of Government Version: 10/29/2020
Date Data Arrived at EDR: 10/30/2020
Date Made Active in Reports: 01/15/2021
Number of Days to Update: 77

Source: Kern County Public Health
Telephone: 661-321-3000
Last EDR Contact: 04/27/2021
Next Scheduled EDR Contact: 08/16/2021
Data Release Frequency: Varies

UST KERN: Underground Storage Tank Sites & Tank Listing Kern County Sites and Tanks Listing.

Date of Government Version: 01/19/2021
Date Data Arrived at EDR: 01/21/2021
Date Made Active in Reports: 01/28/2021
Number of Days to Update: 7

Source: Kern County Environment Health Services Department
Telephone: 661-862-8700
Last EDR Contact: 04/27/2021
Next Scheduled EDR Contact: 08/16/2021
Data Release Frequency: Quarterly

KINGS COUNTY:

CUPA KINGS: CUPA Facility List

A listing of sites included in the county's Certified Unified Program Agency database. California's Secretary for Environmental Protection established the unified hazardous materials and hazardous waste regulatory program as required by chapter 6.11 of the California Health and Safety Code. The Unified Program consolidates the administration, permits, inspections, and enforcement activities.

Date of Government Version: 12/03/2020
Date Data Arrived at EDR: 01/26/2021
Date Made Active in Reports: 04/14/2021
Number of Days to Update: 78

Source: Kings County Department of Public Health
Telephone: 559-584-1411
Last EDR Contact: 02/16/2021
Next Scheduled EDR Contact: 05/31/2021
Data Release Frequency: Varies

LAKE COUNTY:

GOVERNMENT RECORDS SEARCHED / DATA CURRENCY TRACKING

CUPA LAKE: CUPA Facility List Cupa facility list

Date of Government Version: 02/10/2021
Date Data Arrived at EDR: 02/12/2021
Date Made Active in Reports: 03/11/2021
Number of Days to Update: 27

Source: Lake County Environmental Health
Telephone: 707-263-1164
Last EDR Contact: 04/07/2021
Next Scheduled EDR Contact: 07/26/2021
Data Release Frequency: Varies

LASSEN COUNTY:

CUPA LASSEN: CUPA Facility List Cupa facility list

Date of Government Version: 07/31/2020
Date Data Arrived at EDR: 08/21/2020
Date Made Active in Reports: 11/09/2020
Number of Days to Update: 80

Source: Lassen County Environmental Health
Telephone: 530-251-8528
Last EDR Contact: 04/27/2021
Next Scheduled EDR Contact: 08/02/2021
Data Release Frequency: Varies

LOS ANGELES COUNTY:

AOCONCERN: Key Areas of Concerns in Los Angeles County

San Gabriel Valley areas where VOC contamination is at or above the MCL as designated by region 9 EPA office. Date of Government Version: 3/30/2009 Exide Site area is a cleanup plan of lead-impacted soil surrounding the former Exide Facility as designated by the DTSC. Date of Government Version: 7/17/2017

Date of Government Version: 03/30/2009
Date Data Arrived at EDR: 03/31/2009
Date Made Active in Reports: 10/23/2009
Number of Days to Update: 206

Source: N/A
Telephone: N/A
Last EDR Contact: 03/12/2021
Next Scheduled EDR Contact: 06/28/2021
Data Release Frequency: No Update Planned

HMS LOS ANGELES: HMS: Street Number List

Industrial Waste and Underground Storage Tank Sites.

Date of Government Version: 01/11/2021
Date Data Arrived at EDR: 01/12/2021
Date Made Active in Reports: 03/25/2021
Number of Days to Update: 72

Source: Department of Public Works
Telephone: 626-458-3517
Last EDR Contact: 04/05/2021
Next Scheduled EDR Contact: 07/19/2021
Data Release Frequency: Semi-Annually

LF LOS ANGELES: List of Solid Waste Facilities Solid Waste Facilities in Los Angeles County.

Date of Government Version: 01/11/2021
Date Data Arrived at EDR: 01/12/2021
Date Made Active in Reports: 03/26/2021
Number of Days to Update: 73

Source: La County Department of Public Works
Telephone: 818-458-5185
Last EDR Contact: 04/13/2021
Next Scheduled EDR Contact: 07/26/2021
Data Release Frequency: Varies

LF LOS ANGELES CITY: City of Los Angeles Landfills

Landfills owned and maintained by the City of Los Angeles.

Date of Government Version: 12/31/2019
Date Data Arrived at EDR: 08/17/2020
Date Made Active in Reports: 11/05/2020
Number of Days to Update: 80

Source: Engineering & Construction Division
Telephone: 213-473-7869
Last EDR Contact: 04/07/2021
Next Scheduled EDR Contact: 07/26/2021
Data Release Frequency: Varies

GOVERNMENT RECORDS SEARCHED / DATA CURRENCY TRACKING

LOS ANGELES AST: Active & Inactive AST Inventory

A listing of active & inactive above ground petroleum storage tank site locations, located in the City of Los Angeles.

Date of Government Version: 06/01/2019	Source: Los Angeles Fire Department
Date Data Arrived at EDR: 06/25/2019	Telephone: 213-978-3800
Date Made Active in Reports: 08/22/2019	Last EDR Contact: 03/26/2021
Number of Days to Update: 58	Next Scheduled EDR Contact: 07/05/2021
	Data Release Frequency: Varies

LOS ANGELES CO LF METHANE: Methane Producing Landfills

This data was created on April 30, 2012 to represent known disposal sites in Los Angeles County that may produce and emanate methane gas. The shapefile contains disposal sites within Los Angeles County that once accepted degradable refuse material. Information used to create this data was extracted from a landfill survey performed by County Engineers (Major Waste System Map, 1973) as well as historical records from CalRecycle, Regional Water Quality Control Board, and Los Angeles County Department of Public Health

Date of Government Version: 02/04/2021	Source: Los Angeles County Department of Public Works
Date Data Arrived at EDR: 04/16/2021	Telephone: 626-458-6973
Date Made Active in Reports: 04/21/2021	Last EDR Contact: 04/16/2021
Number of Days to Update: 5	Next Scheduled EDR Contact: 07/26/2021
	Data Release Frequency: No Update Planned

LOS ANGELES HM: Active & Inactive Hazardous Materials Inventory

A listing of active & inactive hazardous materials facility locations, located in the City of Los Angeles.

Date of Government Version: 06/01/2019	Source: Los Angeles Fire Department
Date Data Arrived at EDR: 06/25/2019	Telephone: 213-978-3800
Date Made Active in Reports: 08/22/2019	Last EDR Contact: 03/26/2021
Number of Days to Update: 58	Next Scheduled EDR Contact: 07/05/2021
	Data Release Frequency: Varies

LOS ANGELES UST: Active & Inactive UST Inventory

A listing of active & inactive underground storage tank site locations and underground storage tank historical sites, located in the City of Los Angeles.

Date of Government Version: 06/01/2019	Source: Los Angeles Fire Department
Date Data Arrived at EDR: 06/25/2019	Telephone: 213-978-3800
Date Made Active in Reports: 08/22/2019	Last EDR Contact: 03/26/2021
Number of Days to Update: 58	Next Scheduled EDR Contact: 07/05/2021
	Data Release Frequency: Varies

SITE MIT LOS ANGELES: Site Mitigation List

Industrial sites that have had some sort of spill or complaint.

Date of Government Version: 10/19/2020	Source: Community Health Services
Date Data Arrived at EDR: 01/12/2021	Telephone: 323-890-7806
Date Made Active in Reports: 03/26/2021	Last EDR Contact: 04/16/2021
Number of Days to Update: 73	Next Scheduled EDR Contact: 07/26/2021
	Data Release Frequency: Annually

UST EL SEGUNDO: City of El Segundo Underground Storage Tank

Underground storage tank sites located in El Segundo city.

Date of Government Version: 01/21/2017	Source: City of El Segundo Fire Department
Date Data Arrived at EDR: 04/19/2017	Telephone: 310-524-2236
Date Made Active in Reports: 05/10/2017	Last EDR Contact: 04/07/2021
Number of Days to Update: 21	Next Scheduled EDR Contact: 07/26/2021
	Data Release Frequency: No Update Planned

GOVERNMENT RECORDS SEARCHED / DATA CURRENCY TRACKING

UST LONG BEACH: City of Long Beach Underground Storage Tank
Underground storage tank sites located in the city of Long Beach.

Date of Government Version: 04/22/2019	Source: City of Long Beach Fire Department
Date Data Arrived at EDR: 04/23/2019	Telephone: 562-570-2563
Date Made Active in Reports: 06/27/2019	Last EDR Contact: 04/14/2021
Number of Days to Update: 65	Next Scheduled EDR Contact: 08/02/2021
	Data Release Frequency: Varies

UST TORRANCE: City of Torrance Underground Storage Tank
Underground storage tank sites located in the city of Torrance.

Date of Government Version: 09/11/2020	Source: City of Torrance Fire Department
Date Data Arrived at EDR: 10/07/2020	Telephone: 310-618-2973
Date Made Active in Reports: 12/23/2020	Last EDR Contact: 04/23/2021
Number of Days to Update: 77	Next Scheduled EDR Contact: 08/02/2021
	Data Release Frequency: Semi-Annually

MADERA COUNTY:

CUPA MADERA: CUPA Facility List

A listing of sites included in the county's Certified Unified Program Agency database. California's Secretary for Environmental Protection established the unified hazardous materials and hazardous waste regulatory program as required by chapter 6.11 of the California Health and Safety Code. The Unified Program consolidates the administration, permits, inspections, and enforcement activities.

Date of Government Version: 08/10/2020	Source: Madera County Environmental Health
Date Data Arrived at EDR: 08/12/2020	Telephone: 559-675-7823
Date Made Active in Reports: 10/23/2020	Last EDR Contact: 02/16/2021
Number of Days to Update: 72	Next Scheduled EDR Contact: 05/31/2021
	Data Release Frequency: Varies

MARIN COUNTY:

UST MARIN: Underground Storage Tank Sites
Currently permitted USTs in Marin County.

Date of Government Version: 09/26/2018	Source: Public Works Department Waste Management
Date Data Arrived at EDR: 10/04/2018	Telephone: 415-473-6647
Date Made Active in Reports: 11/02/2018	Last EDR Contact: 03/25/2021
Number of Days to Update: 29	Next Scheduled EDR Contact: 07/12/2021
	Data Release Frequency: Semi-Annually

MENDOCINO COUNTY:

UST MENDOCINO: Mendocino County UST Database
A listing of underground storage tank locations in Mendocino County.

Date of Government Version: 12/21/2020	Source: Department of Public Health
Date Data Arrived at EDR: 12/21/2020	Telephone: 707-463-4466
Date Made Active in Reports: 03/10/2021	Last EDR Contact: 02/22/2021
Number of Days to Update: 79	Next Scheduled EDR Contact: 06/06/2021
	Data Release Frequency: Annually

MERCED COUNTY:

GOVERNMENT RECORDS SEARCHED / DATA CURRENCY TRACKING

CUPA MERCED: CUPA Facility List CUPA facility list.

Date of Government Version: 02/04/2021
Date Data Arrived at EDR: 02/09/2021
Date Made Active in Reports: 02/18/2021
Number of Days to Update: 9

Source: Merced County Environmental Health
Telephone: 209-381-1094
Last EDR Contact: 01/29/2021
Next Scheduled EDR Contact: 05/31/2021
Data Release Frequency: Varies

MONO COUNTY:

CUPA MONO: CUPA Facility List CUPA Facility List

Date of Government Version: 11/16/2020
Date Data Arrived at EDR: 11/23/2020
Date Made Active in Reports: 02/08/2021
Number of Days to Update: 77

Source: Mono County Health Department
Telephone: 760-932-5580
Last EDR Contact: 02/22/2021
Next Scheduled EDR Contact: 06/06/3021
Data Release Frequency: Varies

MONTEREY COUNTY:

CUPA MONTEREY: CUPA Facility Listing CUPA Program listing from the Environmental Health Division.

Date of Government Version: 01/08/2021
Date Data Arrived at EDR: 01/12/2021
Date Made Active in Reports: 03/25/2021
Number of Days to Update: 72

Source: Monterey County Health Department
Telephone: 831-796-1297
Last EDR Contact: 03/25/2021
Next Scheduled EDR Contact: 07/12/2021
Data Release Frequency: Varies

NAPA COUNTY:

LUST NAPA: Sites With Reported Contamination A listing of leaking underground storage tank sites located in Napa county.

Date of Government Version: 01/09/2017
Date Data Arrived at EDR: 01/11/2017
Date Made Active in Reports: 03/02/2017
Number of Days to Update: 50

Source: Napa County Department of Environmental Management
Telephone: 707-253-4269
Last EDR Contact: 02/22/2021
Next Scheduled EDR Contact: 06/06/2021
Data Release Frequency: No Update Planned

UST NAPA: Closed and Operating Underground Storage Tank Sites Underground storage tank sites located in Napa county.

Date of Government Version: 09/05/2019
Date Data Arrived at EDR: 09/09/2019
Date Made Active in Reports: 10/31/2019
Number of Days to Update: 52

Source: Napa County Department of Environmental Management
Telephone: 707-253-4269
Last EDR Contact: 02/22/2021
Next Scheduled EDR Contact: 06/06/2021
Data Release Frequency: No Update Planned

NEVADA COUNTY:

CUPA NEVADA: CUPA Facility List CUPA facility list.

GOVERNMENT RECORDS SEARCHED / DATA CURRENCY TRACKING

Date of Government Version: 02/03/2021
Date Data Arrived at EDR: 02/04/2021
Date Made Active in Reports: 04/23/2021
Number of Days to Update: 78

Source: Community Development Agency
Telephone: 530-265-1467
Last EDR Contact: 04/21/2021
Next Scheduled EDR Contact: 08/09/2021
Data Release Frequency: Varies

ORANGE COUNTY:

IND_SITE ORANGE: List of Industrial Site Cleanups
Petroleum and non-petroleum spills.

Date of Government Version: 02/01/2021
Date Data Arrived at EDR: 02/04/2021
Date Made Active in Reports: 04/23/2021
Number of Days to Update: 78

Source: Health Care Agency
Telephone: 714-834-3446
Last EDR Contact: 04/29/2021
Next Scheduled EDR Contact: 08/16/2021
Data Release Frequency: Annually

LUST ORANGE: List of Underground Storage Tank Cleanups
Orange County Underground Storage Tank Cleanups (LUST).

Date of Government Version: 09/01/2020
Date Data Arrived at EDR: 11/06/2020
Date Made Active in Reports: 01/26/2021
Number of Days to Update: 81

Source: Health Care Agency
Telephone: 714-834-3446
Last EDR Contact: 04/29/2021
Next Scheduled EDR Contact: 08/16/2021
Data Release Frequency: Quarterly

UST ORANGE: List of Underground Storage Tank Facilities
Orange County Underground Storage Tank Facilities (UST).

Date of Government Version: 02/01/2021
Date Data Arrived at EDR: 02/02/2021
Date Made Active in Reports: 04/20/2021
Number of Days to Update: 77

Source: Health Care Agency
Telephone: 714-834-3446
Last EDR Contact: 04/30/2021
Next Scheduled EDR Contact: 08/16/2021
Data Release Frequency: Quarterly

PLACER COUNTY:

MS PLACER: Master List of Facilities
List includes aboveground tanks, underground tanks and cleanup sites.

Date of Government Version: 11/24/2020
Date Data Arrived at EDR: 11/24/2020
Date Made Active in Reports: 11/25/2020
Number of Days to Update: 1

Source: Placer County Health and Human Services
Telephone: 530-745-2363
Last EDR Contact: 02/26/2021
Next Scheduled EDR Contact: 06/14/2021
Data Release Frequency: Semi-Annually

PLUMAS COUNTY:

CUPA PLUMAS: CUPA Facility List
Plumas County CUPA Program facilities.

Date of Government Version: 03/31/2019
Date Data Arrived at EDR: 04/23/2019
Date Made Active in Reports: 06/26/2019
Number of Days to Update: 64

Source: Plumas County Environmental Health
Telephone: 530-283-6355
Last EDR Contact: 04/14/2021
Next Scheduled EDR Contact: 08/02/2021
Data Release Frequency: Varies

RIVERSIDE COUNTY:

GOVERNMENT RECORDS SEARCHED / DATA CURRENCY TRACKING

LUST RIVERSIDE: Listing of Underground Tank Cleanup Sites

Riverside County Underground Storage Tank Cleanup Sites (LUST).

Date of Government Version: 01/13/2021
Date Data Arrived at EDR: 01/14/2021
Date Made Active in Reports: 03/10/2021
Number of Days to Update: 55

Source: Department of Environmental Health
Telephone: 951-358-5055
Last EDR Contact: 03/15/2021
Next Scheduled EDR Contact: 06/28/2021
Data Release Frequency: Quarterly

UST RIVERSIDE: Underground Storage Tank Tank List

Underground storage tank sites located in Riverside county.

Date of Government Version: 01/13/2021
Date Data Arrived at EDR: 01/14/2021
Date Made Active in Reports: 03/10/2021
Number of Days to Update: 55

Source: Department of Environmental Health
Telephone: 951-358-5055
Last EDR Contact: 03/15/2021
Next Scheduled EDR Contact: 06/28/2021
Data Release Frequency: Quarterly

SACRAMENTO COUNTY:

CS SACRAMENTO: Toxic Site Clean-Up List

List of sites where unauthorized releases of potentially hazardous materials have occurred.

Date of Government Version: 02/18/2020
Date Data Arrived at EDR: 03/31/2020
Date Made Active in Reports: 06/15/2020
Number of Days to Update: 76

Source: Sacramento County Environmental Management
Telephone: 916-875-8406
Last EDR Contact: 03/31/2021
Next Scheduled EDR Contact: 07/12/2021
Data Release Frequency: Quarterly

ML SACRAMENTO: Master Hazardous Materials Facility List

Any business that has hazardous materials on site - hazardous material storage sites, underground storage tanks, waste generators.

Date of Government Version: 02/24/2020
Date Data Arrived at EDR: 03/31/2020
Date Made Active in Reports: 06/17/2020
Number of Days to Update: 78

Source: Sacramento County Environmental Management
Telephone: 916-875-8406
Last EDR Contact: 04/01/2021
Next Scheduled EDR Contact: 07/12/2021
Data Release Frequency: Quarterly

SAN BENITO COUNTY:

CUPA SAN BENITO: CUPA Facility List

Cupa facility list

Date of Government Version: 04/28/2021
Date Data Arrived at EDR: 04/29/2021
Date Made Active in Reports: 05/03/2021
Number of Days to Update: 4

Source: San Benito County Environmental Health
Telephone: N/A
Last EDR Contact: 04/27/2021
Next Scheduled EDR Contact: 08/16/2021
Data Release Frequency: Varies

SAN BERNARDINO COUNTY:

PERMITS SAN BERNARDINO: Hazardous Material Permits

This listing includes underground storage tanks, medical waste handlers/generators, hazardous materials handlers, hazardous waste generators, and waste oil generators/handlers.

GOVERNMENT RECORDS SEARCHED / DATA CURRENCY TRACKING

Date of Government Version: 11/16/2020
Date Data Arrived at EDR: 11/18/2020
Date Made Active in Reports: 02/04/2021
Number of Days to Update: 78

Source: San Bernardino County Fire Department Hazardous Materials Division
Telephone: 909-387-3041
Last EDR Contact: 05/03/2021
Next Scheduled EDR Contact: 08/16/2021
Data Release Frequency: Quarterly

SAN DIEGO COUNTY:

HMMD SAN DIEGO: Hazardous Materials Management Division Database

The database includes: HE58 - This report contains the business name, site address, business phone number, establishment 'H' permit number, type of permit, and the business status. HE17 - In addition to providing the same information provided in the HE58 listing, HE17 provides inspection dates, violations received by the establishment, hazardous waste generated, the quantity, method of storage, treatment/disposal of waste and the hauler, and information on underground storage tanks. Unauthorized Release List - Includes a summary of environmental contamination cases in San Diego County (underground tank cases, non-tank cases, groundwater contamination, and soil contamination are included.)

Date of Government Version: 11/30/2020
Date Data Arrived at EDR: 12/01/2020
Date Made Active in Reports: 02/16/2021
Number of Days to Update: 77

Source: Hazardous Materials Management Division
Telephone: 619-338-2268
Last EDR Contact: 03/03/2021
Next Scheduled EDR Contact: 03/15/2021
Data Release Frequency: Quarterly

LF SAN DIEGO: Solid Waste Facilities

San Diego County Solid Waste Facilities.

Date of Government Version: 10/01/2020
Date Data Arrived at EDR: 11/23/2020
Date Made Active in Reports: 02/08/2021
Number of Days to Update: 77

Source: Department of Health Services
Telephone: 619-338-2209
Last EDR Contact: 04/27/2021
Next Scheduled EDR Contact: 08/02/2021
Data Release Frequency: Varies

SAN DIEGO CO LOP: Local Oversight Program Listing

A listing of all LOP release sites that are or were under the County of San Diego's jurisdiction. Included are closed or transferred cases, open cases, and cases that did not have a case type indicated. The cases without a case type are mostly complaints; however, some of them could be LOP cases.

Date of Government Version: 07/14/2020
Date Data Arrived at EDR: 07/16/2020
Date Made Active in Reports: 09/29/2020
Number of Days to Update: 75

Source: Department of Environmental Health
Telephone: 858-505-6874
Last EDR Contact: 04/14/2021
Next Scheduled EDR Contact: 08/02/2021
Data Release Frequency: Varies

SAN DIEGO CO SAM: Environmental Case Listing

The listing contains all underground tank release cases and projects pertaining to properties contaminated with hazardous substances that are actively under review by the Site Assessment and Mitigation Program.

Date of Government Version: 03/23/2010
Date Data Arrived at EDR: 06/15/2010
Date Made Active in Reports: 07/09/2010
Number of Days to Update: 24

Source: San Diego County Department of Environmental Health
Telephone: 619-338-2371
Last EDR Contact: 02/26/2021
Next Scheduled EDR Contact: 06/14/2021
Data Release Frequency: No Update Planned

SAN FRANCISCO COUNTY:

CUPA SAN FRANCISCO CO: CUPA Facility Listing
Cupa facilities

GOVERNMENT RECORDS SEARCHED / DATA CURRENCY TRACKING

Date of Government Version: 11/05/2020
Date Data Arrived at EDR: 11/06/2020
Date Made Active in Reports: 01/27/2021
Number of Days to Update: 82

Source: San Francisco County Department of Environmental Health
Telephone: 415-252-3896
Last EDR Contact: 04/27/2021
Next Scheduled EDR Contact: 08/16/2021
Data Release Frequency: Varies

LUST SAN FRANCISCO: Local Oversight Facilities

A listing of leaking underground storage tank sites located in San Francisco county.

Date of Government Version: 09/19/2008
Date Data Arrived at EDR: 09/19/2008
Date Made Active in Reports: 09/29/2008
Number of Days to Update: 10

Source: Department Of Public Health San Francisco County
Telephone: 415-252-3920
Last EDR Contact: 04/27/2021
Next Scheduled EDR Contact: 08/16/2021
Data Release Frequency: No Update Planned

UST SAN FRANCISCO: Underground Storage Tank Information

Underground storage tank sites located in San Francisco county.

Date of Government Version: 11/05/2020
Date Data Arrived at EDR: 11/06/2020
Date Made Active in Reports: 01/26/2021
Number of Days to Update: 81

Source: Department of Public Health
Telephone: 415-252-3920
Last EDR Contact: 04/27/2021
Next Scheduled EDR Contact: 08/16/2021
Data Release Frequency: Quarterly

SAN JOAQUIN COUNTY:

UST SAN JOAQUIN: San Joaquin Co. UST

A listing of underground storage tank locations in San Joaquin county.

Date of Government Version: 06/22/2018
Date Data Arrived at EDR: 06/26/2018
Date Made Active in Reports: 07/11/2018
Number of Days to Update: 15

Source: Environmental Health Department
Telephone: N/A
Last EDR Contact: 03/12/2021
Next Scheduled EDR Contact: 06/28/2021
Data Release Frequency: Semi-Annually

SAN LUIS OBISPO COUNTY:

CUPA SAN LUIS OBISPO: CUPA Facility List

Cupa Facility List.

Date of Government Version: 11/12/2020
Date Data Arrived at EDR: 11/13/2020
Date Made Active in Reports: 02/01/2021
Number of Days to Update: 80

Source: San Luis Obispo County Public Health Department
Telephone: 805-781-5596
Last EDR Contact: 02/16/2021
Next Scheduled EDR Contact: 05/31/2021
Data Release Frequency: Varies

SAN MATEO COUNTY:

BI SAN MATEO: Business Inventory

List includes Hazardous Materials Business Plan, hazardous waste generators, and underground storage tanks.

Date of Government Version: 02/20/2020
Date Data Arrived at EDR: 02/20/2020
Date Made Active in Reports: 04/24/2020
Number of Days to Update: 64

Source: San Mateo County Environmental Health Services Division
Telephone: 650-363-1921
Last EDR Contact: 03/12/2021
Next Scheduled EDR Contact: 06/21/2021
Data Release Frequency: Annually

GOVERNMENT RECORDS SEARCHED / DATA CURRENCY TRACKING

LUST SAN MATEO: Fuel Leak List

A listing of leaking underground storage tank sites located in San Mateo county.

Date of Government Version: 03/29/2019
Date Data Arrived at EDR: 03/29/2019
Date Made Active in Reports: 05/29/2019
Number of Days to Update: 61

Source: San Mateo County Environmental Health Services Division
Telephone: 650-363-1921
Last EDR Contact: 03/08/2021
Next Scheduled EDR Contact: 06/21/2021
Data Release Frequency: Semi-Annually

SANTA BARBARA COUNTY:

CUPA SANTA BARBARA: CUPA Facility Listing

CUPA Program Listing from the Environmental Health Services division.

Date of Government Version: 09/08/2011
Date Data Arrived at EDR: 09/09/2011
Date Made Active in Reports: 10/07/2011
Number of Days to Update: 28

Source: Santa Barbara County Public Health Department
Telephone: 805-686-8167
Last EDR Contact: 02/16/2021
Next Scheduled EDR Contact: 05/31/2021
Data Release Frequency: No Update Planned

SANTA CLARA COUNTY:

CUPA SANTA CLARA: Cupa Facility List

Cupa facility list

Date of Government Version: 11/20/2020
Date Data Arrived at EDR: 11/23/2020
Date Made Active in Reports: 02/05/2021
Number of Days to Update: 74

Source: Department of Environmental Health
Telephone: 408-918-1973
Last EDR Contact: 02/16/2021
Next Scheduled EDR Contact: 05/31/2021
Data Release Frequency: Varies

HIST LUST SANTA CLARA: HIST LUST - Fuel Leak Site Activity Report

A listing of open and closed leaking underground storage tanks. This listing is no longer updated by the county. Leaking underground storage tanks are now handled by the Department of Environmental Health.

Date of Government Version: 03/29/2005
Date Data Arrived at EDR: 03/30/2005
Date Made Active in Reports: 04/21/2005
Number of Days to Update: 22

Source: Santa Clara Valley Water District
Telephone: 408-265-2600
Last EDR Contact: 03/23/2009
Next Scheduled EDR Contact: 06/22/2009
Data Release Frequency: No Update Planned

LUST SANTA CLARA: LOP Listing

A listing of leaking underground storage tanks located in Santa Clara county.

Date of Government Version: 03/03/2014
Date Data Arrived at EDR: 03/05/2014
Date Made Active in Reports: 03/18/2014
Number of Days to Update: 13

Source: Department of Environmental Health
Telephone: 408-918-3417
Last EDR Contact: 02/22/2021
Next Scheduled EDR Contact: 06/06/2021
Data Release Frequency: No Update Planned

SAN JOSE HAZMAT: Hazardous Material Facilities

Hazardous material facilities, including underground storage tank sites.

Date of Government Version: 11/03/2020
Date Data Arrived at EDR: 11/05/2020
Date Made Active in Reports: 01/26/2021
Number of Days to Update: 82

Source: City of San Jose Fire Department
Telephone: 408-535-7694
Last EDR Contact: 04/27/2021
Next Scheduled EDR Contact: 08/16/2021
Data Release Frequency: Annually

SANTA CRUZ COUNTY:

GOVERNMENT RECORDS SEARCHED / DATA CURRENCY TRACKING

CUPA SANTA CRUZ: CUPA Facility List CUPA facility listing.

Date of Government Version: 01/21/2017
Date Data Arrived at EDR: 02/22/2017
Date Made Active in Reports: 05/23/2017
Number of Days to Update: 90

Source: Santa Cruz County Environmental Health
Telephone: 831-464-2761
Last EDR Contact: 02/16/2021
Next Scheduled EDR Contact: 05/31/2021
Data Release Frequency: Varies

SHASTA COUNTY:

CUPA SHASTA: CUPA Facility List Cupa Facility List.

Date of Government Version: 06/15/2017
Date Data Arrived at EDR: 06/19/2017
Date Made Active in Reports: 08/09/2017
Number of Days to Update: 51

Source: Shasta County Department of Resource Management
Telephone: 530-225-5789
Last EDR Contact: 02/16/2021
Next Scheduled EDR Contact: 05/31/2021
Data Release Frequency: Varies

SOLANO COUNTY:

LUST SOLANO: Leaking Underground Storage Tanks

A listing of leaking underground storage tank sites located in Solano county.

Date of Government Version: 06/04/2019
Date Data Arrived at EDR: 06/06/2019
Date Made Active in Reports: 08/13/2019
Number of Days to Update: 68

Source: Solano County Department of Environmental Management
Telephone: 707-784-6770
Last EDR Contact: 02/26/2021
Next Scheduled EDR Contact: 06/14/2021
Data Release Frequency: Quarterly

UST SOLANO: Underground Storage Tanks

Underground storage tank sites located in Solano county.

Date of Government Version: 12/03/2020
Date Data Arrived at EDR: 12/03/2020
Date Made Active in Reports: 02/18/2021
Number of Days to Update: 77

Source: Solano County Department of Environmental Management
Telephone: 707-784-6770
Last EDR Contact: 03/12/2021
Next Scheduled EDR Contact: 06/14/2021
Data Release Frequency: Quarterly

SONOMA COUNTY:

CUPA SONOMA: Cupa Facility List Cupa Facility list

Date of Government Version: 12/15/2020
Date Data Arrived at EDR: 12/16/2020
Date Made Active in Reports: 12/23/2020
Number of Days to Update: 7

Source: County of Sonoma Fire & Emergency Services Department
Telephone: 707-565-1174
Last EDR Contact: 03/19/2021
Next Scheduled EDR Contact: 07/05/2021
Data Release Frequency: Varies

LUST SONOMA: Leaking Underground Storage Tank Sites

A listing of leaking underground storage tank sites located in Sonoma county.

Date of Government Version: 01/05/2021
Date Data Arrived at EDR: 01/06/2021
Date Made Active in Reports: 03/18/2021
Number of Days to Update: 71

Source: Department of Health Services
Telephone: 707-565-6565
Last EDR Contact: 03/19/2021
Next Scheduled EDR Contact: 07/05/2021
Data Release Frequency: Quarterly

STANISLAUS COUNTY:

GOVERNMENT RECORDS SEARCHED / DATA CURRENCY TRACKING

CUPA STANISLAUS: CUPA Facility List Cupa facility list

Date of Government Version: 10/01/2020
Date Data Arrived at EDR: 10/06/2020
Date Made Active in Reports: 12/22/2020
Number of Days to Update: 77

Source: Stanislaus County Department of Environmental Protection
Telephone: 209-525-6751
Last EDR Contact: 04/21/2021
Next Scheduled EDR Contact: 07/26/2021
Data Release Frequency: Varies

SUTTER COUNTY:

UST SUTTER: Underground Storage Tanks Underground storage tank sites located in Sutter county.

Date of Government Version: 11/23/2020
Date Data Arrived at EDR: 11/24/2020
Date Made Active in Reports: 02/10/2021
Number of Days to Update: 78

Source: Sutter County Environmental Health Services
Telephone: 530-822-7500
Last EDR Contact: 02/26/2021
Next Scheduled EDR Contact: 06/14/2021
Data Release Frequency: Semi-Annually

TEHAMA COUNTY:

CUPA TEHAMA: CUPA Facility List Cupa facilities

Date of Government Version: 01/13/2021
Date Data Arrived at EDR: 01/14/2021
Date Made Active in Reports: 04/06/2021
Number of Days to Update: 82

Source: Tehama County Department of Environmental Health
Telephone: 530-527-8020
Last EDR Contact: 04/27/2021
Next Scheduled EDR Contact: 08/16/2021
Data Release Frequency: Varies

TRINITY COUNTY:

CUPA TRINITY: CUPA Facility List Cupa facility list

Date of Government Version: 01/19/2021
Date Data Arrived at EDR: 01/20/2021
Date Made Active in Reports: 04/08/2021
Number of Days to Update: 78

Source: Department of Toxic Substances Control
Telephone: 760-352-0381
Last EDR Contact: 04/14/2021
Next Scheduled EDR Contact: 08/02/2021
Data Release Frequency: Varies

TULARE COUNTY:

CUPA TULARE: CUPA Facility List Cupa program facilities

Date of Government Version: 02/02/2021
Date Data Arrived at EDR: 02/04/2021
Date Made Active in Reports: 04/23/2021
Number of Days to Update: 78

Source: Tulare County Environmental Health Services Division
Telephone: 559-624-7400
Last EDR Contact: 04/27/2021
Next Scheduled EDR Contact: 08/16/2021
Data Release Frequency: Varies

TUOLUMNE COUNTY:

GOVERNMENT RECORDS SEARCHED / DATA CURRENCY TRACKING

CUPA TUOLUMNE: CUPA Facility List Cupa facility list

Date of Government Version: 04/23/2018	Source: Divison of Environmental Health
Date Data Arrived at EDR: 04/25/2018	Telephone: 209-533-5633
Date Made Active in Reports: 06/25/2018	Last EDR Contact: 04/14/2021
Number of Days to Update: 61	Next Scheduled EDR Contact: 08/02/2021
	Data Release Frequency: Varies

VENTURA COUNTY:

BWT VENTURA: Business Plan, Hazardous Waste Producers, and Operating Underground Tanks

The BWT list indicates by site address whether the Environmental Health Division has Business Plan (B), Waste Producer (W), and/or Underground Tank (T) information.

Date of Government Version: 12/28/2020	Source: Ventura County Environmental Health Division
Date Data Arrived at EDR: 01/29/2021	Telephone: 805-654-2813
Date Made Active in Reports: 04/22/2021	Last EDR Contact: 04/19/2021
Number of Days to Update: 83	Next Scheduled EDR Contact: 08/02/2021
	Data Release Frequency: Quarterly

LF VENTURA: Inventory of Illegal Abandoned and Inactive Sites

Ventura County Inventory of Closed, Illegal Abandoned, and Inactive Sites.

Date of Government Version: 12/01/2011	Source: Environmental Health Division
Date Data Arrived at EDR: 12/01/2011	Telephone: 805-654-2813
Date Made Active in Reports: 01/19/2012	Last EDR Contact: 03/25/2021
Number of Days to Update: 49	Next Scheduled EDR Contact: 07/12/2021
	Data Release Frequency: No Update Planned

LUST VENTURA: Listing of Underground Tank Cleanup Sites

Ventura County Underground Storage Tank Cleanup Sites (LUST).

Date of Government Version: 05/29/2008	Source: Environmental Health Division
Date Data Arrived at EDR: 06/24/2008	Telephone: 805-654-2813
Date Made Active in Reports: 07/31/2008	Last EDR Contact: 02/08/2021
Number of Days to Update: 37	Next Scheduled EDR Contact: 05/24/2021
	Data Release Frequency: No Update Planned

MED WASTE VENTURA: Medical Waste Program List

To protect public health and safety and the environment from potential exposure to disease causing agents, the Environmental Health Division Medical Waste Program regulates the generation, handling, storage, treatment and disposal of medical waste throughout the County.

Date of Government Version: 03/29/2021	Source: Ventura County Resource Management Agency
Date Data Arrived at EDR: 04/21/2021	Telephone: 805-654-2813
Date Made Active in Reports: 04/23/2021	Last EDR Contact: 04/19/2021
Number of Days to Update: 2	Next Scheduled EDR Contact: 08/02/2021
	Data Release Frequency: Quarterly

UST VENTURA: Underground Tank Closed Sites List

Ventura County Operating Underground Storage Tank Sites (UST)/Underground Tank Closed Sites List.

Date of Government Version: 03/01/2021	Source: Environmental Health Division
Date Data Arrived at EDR: 03/09/2021	Telephone: 805-654-2813
Date Made Active in Reports: 03/31/2021	Last EDR Contact: 03/09/2021
Number of Days to Update: 22	Next Scheduled EDR Contact: 06/21/2021
	Data Release Frequency: Quarterly

YOLO COUNTY:

GOVERNMENT RECORDS SEARCHED / DATA CURRENCY TRACKING

UST YOLO: Underground Storage Tank Comprehensive Facility Report
Underground storage tank sites located in Yolo county.

Date of Government Version: 12/21/2020	Source: Yolo County Department of Health
Date Data Arrived at EDR: 12/23/2020	Telephone: 530-666-8646
Date Made Active in Reports: 01/04/2021	Last EDR Contact: 03/26/2021
Number of Days to Update: 12	Next Scheduled EDR Contact: 07/12/2021
	Data Release Frequency: Annually

YUBA COUNTY:

CUPA YUBA: CUPA Facility List
CUPA facility listing for Yuba County.

Date of Government Version: 01/26/2021	Source: Yuba County Environmental Health Department
Date Data Arrived at EDR: 01/28/2021	Telephone: 530-749-7523
Date Made Active in Reports: 02/03/2021	Last EDR Contact: 04/24/2021
Number of Days to Update: 6	Next Scheduled EDR Contact: 08/09/2021
	Data Release Frequency: Varies

OTHER DATABASE(S)

Depending on the geographic area covered by this report, the data provided in these specialty databases may or may not be complete. For example, the existence of wetlands information data in a specific report does not mean that all wetlands in the area covered by the report are included. Moreover, the absence of any reported wetlands information does not necessarily mean that wetlands do not exist in the area covered by the report.

CT MANIFEST: Hazardous Waste Manifest Data

Facility and manifest data. Manifest is a document that lists and tracks hazardous waste from the generator through transporters to a tsd facility.

Date of Government Version: 08/10/2020	Source: Department of Energy & Environmental Protection
Date Data Arrived at EDR: 10/20/2020	Telephone: 860-424-3375
Date Made Active in Reports: 11/02/2020	Last EDR Contact: 02/12/2021
Number of Days to Update: 13	Next Scheduled EDR Contact: 05/24/2021
	Data Release Frequency: No Update Planned

NJ MANIFEST: Manifest Information

Hazardous waste manifest information.

Date of Government Version: 12/31/2018	Source: Department of Environmental Protection
Date Data Arrived at EDR: 04/10/2019	Telephone: N/A
Date Made Active in Reports: 05/16/2019	Last EDR Contact: 04/09/2021
Number of Days to Update: 36	Next Scheduled EDR Contact: 07/19/2021
	Data Release Frequency: Annually

NY MANIFEST: Facility and Manifest Data

Manifest is a document that lists and tracks hazardous waste from the generator through transporters to a TSD facility.

Date of Government Version: 01/01/2019	Source: Department of Environmental Conservation
Date Data Arrived at EDR: 04/29/2020	Telephone: 518-402-8651
Date Made Active in Reports: 07/10/2020	Last EDR Contact: 04/30/2021
Number of Days to Update: 72	Next Scheduled EDR Contact: 08/09/2021
	Data Release Frequency: Quarterly

GOVERNMENT RECORDS SEARCHED / DATA CURRENCY TRACKING

PA MANIFEST: Manifest Information

Hazardous waste manifest information.

Date of Government Version: 06/30/2018
Date Data Arrived at EDR: 07/19/2019
Date Made Active in Reports: 09/10/2019
Number of Days to Update: 53

Source: Department of Environmental Protection
Telephone: 717-783-8990
Last EDR Contact: 04/09/2021
Next Scheduled EDR Contact: 07/26/2021
Data Release Frequency: Annually

RI MANIFEST: Manifest information

Hazardous waste manifest information

Date of Government Version: 12/31/2019
Date Data Arrived at EDR: 02/11/2021
Date Made Active in Reports: 02/24/2021
Number of Days to Update: 13

Source: Department of Environmental Management
Telephone: 401-222-2797
Last EDR Contact: 02/09/2021
Next Scheduled EDR Contact: 05/31/2021
Data Release Frequency: Annually

WI MANIFEST: Manifest Information

Hazardous waste manifest information.

Date of Government Version: 05/31/2018
Date Data Arrived at EDR: 06/19/2019
Date Made Active in Reports: 09/03/2019
Number of Days to Update: 76

Source: Department of Natural Resources
Telephone: N/A
Last EDR Contact: 03/08/2021
Next Scheduled EDR Contact: 06/21/2021
Data Release Frequency: Annually

Oil/Gas Pipelines

Source: Endeavor Business Media

Petroleum Bundle (Crude Oil, Refined Products, Petrochemicals, Gas Liquids (LPG/NGL), and Specialty Gases (Miscellaneous)) N = Natural Gas Bundle (Natural Gas, Gas Liquids (LPG/NGL), and Specialty Gases (Miscellaneous)). This map includes information copyrighted by Endeavor Business Media. This information is provided on a best effort basis and Endeavor Business Media does not guarantee its accuracy nor warrant its fitness for any particular purpose. Such information has been reprinted with the permission of Endeavor Business Media.

Electric Power Transmission Line Data

Source: Endeavor Business Media

This map includes information copyrighted by Endeavor Business Media. This information is provided on a best effort basis and Endeavor Business Media does not guarantee its accuracy nor warrant its fitness for any particular purpose. Such information has been reprinted with the permission of Endeavor Business Media.

Sensitive Receptors: There are individuals deemed sensitive receptors due to their fragile immune systems and special sensitivity to environmental discharges. These sensitive receptors typically include the elderly, the sick, and children. While the location of all sensitive receptors cannot be determined, EDR indicates those buildings and facilities - schools, daycares, hospitals, medical centers, and nursing homes - where individuals who are sensitive receptors are likely to be located.

AHA Hospitals:

Source: American Hospital Association, Inc.
Telephone: 312-280-5991

The database includes a listing of hospitals based on the American Hospital Association's annual survey of hospitals.

Medical Centers: Provider of Services Listing

Source: Centers for Medicare & Medicaid Services
Telephone: 410-786-3000

A listing of hospitals with Medicare provider number, produced by Centers of Medicare & Medicaid Services, a federal agency within the U.S. Department of Health and Human Services.

Nursing Homes

Source: National Institutes of Health
Telephone: 301-594-6248

Information on Medicare and Medicaid certified nursing homes in the United States.

Public Schools

Source: National Center for Education Statistics
Telephone: 202-502-7300

The National Center for Education Statistics' primary database on elementary and secondary public education in the United States. It is a comprehensive, annual, national statistical database of all public elementary and secondary schools and school districts, which contains data that are comparable across all states.

GOVERNMENT RECORDS SEARCHED / DATA CURRENCY TRACKING

Private Schools

Source: National Center for Education Statistics

Telephone: 202-502-7300

The National Center for Education Statistics' primary database on private school locations in the United States.

Daycare Centers: Licensed Facilities

Source: Department of Social Services

Telephone: 916-657-4041

Flood Zone Data: This data was obtained from the Federal Emergency Management Agency (FEMA). It depicts 100-year and 500-year flood zones as defined by FEMA. It includes the National Flood Hazard Layer (NFHL) which incorporates Flood Insurance Rate Map (FIRM) data and Q3 data from FEMA in areas not covered by NFHL.

Source: FEMA

Telephone: 877-336-2627

Date of Government Version: 2003, 2015

NWI: National Wetlands Inventory. This data, available in select counties across the country, was obtained by EDR in 2002, 2005 and 2010 from the U.S. Fish and Wildlife Service.

State Wetlands Data: Wetland Inventory

Source: Department of Fish and Wildlife

Telephone: 916-445-0411

Current USGS 7.5 Minute Topographic Map

Source: U.S. Geological Survey

STREET AND ADDRESS INFORMATION

© 2015 TomTom North America, Inc. All rights reserved. This material is proprietary and the subject of copyright protection and other intellectual property rights owned by or licensed to Tele Atlas North America, Inc. The use of this material is subject to the terms of a license agreement. You will be held liable for any unauthorized copying or disclosure of this material.

GEOCHECK[®] - PHYSICAL SETTING SOURCE ADDENDUM

TARGET PROPERTY ADDRESS

PICO GOCC PROJECT
8101 ROSEMEAD BLVD
PICO RIVERA, CA 90660

TARGET PROPERTY COORDINATES

Latitude (North):	33.968503 - 33° 58' 6.61"
Longitude (West):	118.109076 - 118° 6' 32.67"
Universal Transverse Mercator:	Zone 11
UTM X (Meters):	397536.7
UTM Y (Meters):	3759023.5
Elevation:	148 ft. above sea level

USGS TOPOGRAPHIC MAP

Target Property Map:	5633777 WHITTIER, CA
Version Date:	2012
Southwest Map:	5633765 SOUTH GATE, CA
Version Date:	2012

EDR's GeoCheck Physical Setting Source Addendum is provided to assist the environmental professional in forming an opinion about the impact of potential contaminant migration.

Assessment of the impact of contaminant migration generally has two principle investigative components:

1. Groundwater flow direction, and
2. Groundwater flow velocity.

Groundwater flow direction may be impacted by surface topography, hydrology, hydrogeology, characteristics of the soil, and nearby wells. Groundwater flow velocity is generally impacted by the nature of the geologic strata.

GEOCHECK[®] - PHYSICAL SETTING SOURCE SUMMARY

GROUNDWATER FLOW DIRECTION INFORMATION

Groundwater flow direction for a particular site is best determined by a qualified environmental professional using site-specific well data. If such data is not reasonably ascertainable, it may be necessary to rely on other sources of information, such as surface topographic information, hydrologic information, hydrogeologic data collected on nearby properties, and regional groundwater flow information (from deep aquifers).

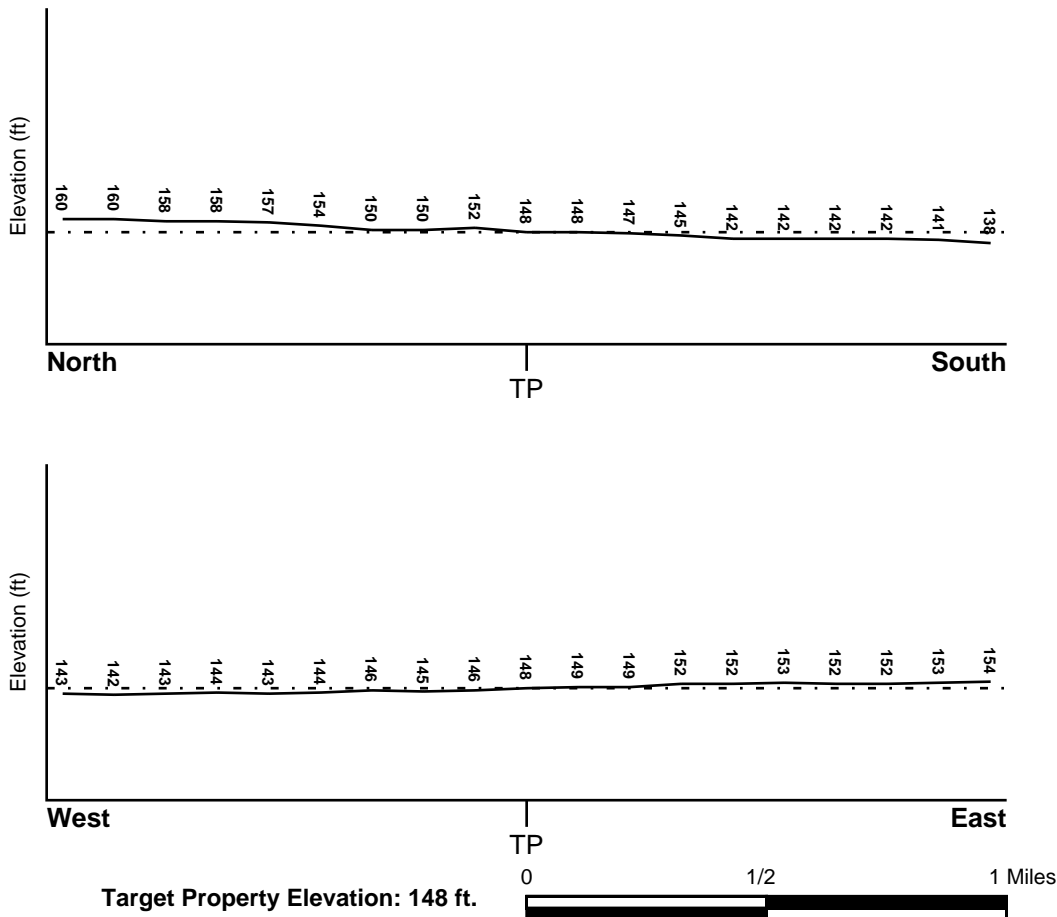
TOPOGRAPHIC INFORMATION

Surface topography may be indicative of the direction of surficial groundwater flow. This information can be used to assist the environmental professional in forming an opinion about the impact of nearby contaminated properties or, should contamination exist on the target property, what downgradient sites might be impacted.

TARGET PROPERTY TOPOGRAPHY

General Topographic Gradient: General WSW

SURROUNDING TOPOGRAPHY: ELEVATION PROFILES



Source: Topography has been determined from the USGS 7.5' Digital Elevation Model and should be evaluated on a relative (not an absolute) basis. Relative elevation information between sites of close proximity should be field verified.

GEOCHECK® - PHYSICAL SETTING SOURCE SUMMARY

HYDROLOGIC INFORMATION

Surface water can act as a hydrologic barrier to groundwater flow. Such hydrologic information can be used to assist the environmental professional in forming an opinion about the impact of nearby contaminated properties or, should contamination exist on the target property, what downgradient sites might be impacted.

Refer to the Physical Setting Source Map following this summary for hydrologic information (major waterways and bodies of water).

FEMA FLOOD ZONE

<u>Flood Plain Panel at Target Property</u>	<u>FEMA Source Type</u>
06037C1830F	FEMA FIRM Flood data
<u>Additional Panels in search area:</u>	<u>FEMA Source Type</u>
06037C1810F	FEMA FIRM Flood data
06037C1829F	FEMA FIRM Flood data

NATIONAL WETLAND INVENTORY

<u>NWI Quad at Target Property</u>	<u>NWI Electronic Data Coverage</u>
WHITTIER	YES - refer to the Overview Map and Detail Map

HYDROGEOLOGIC INFORMATION

Hydrogeologic information obtained by installation of wells on a specific site can often be an indicator of groundwater flow direction in the immediate area. Such hydrogeologic information can be used to assist the environmental professional in forming an opinion about the impact of nearby contaminated properties or, should contamination exist on the target property, what downgradient sites might be impacted.

Site-Specific Hydrogeological Data*:

Search Radius:	1.25 miles
Location Relative to TP:	1/2 - 1 Mile North
Site Name:	M&T -Subsidiary Of Elf Acquitaine
Site EPA ID Number:	CAD983566746
Groundwater Flow Direction:	NOT AVAILABLE.
Inferred Depth to Water:	20 feet to 100 feet.
Hydraulic Connection:	Aquifers underlying the site are hydraulically connected.
Sole Source Aquifer:	No information about a sole source aquifer is available
Data Quality:	Information is inferred in the CERCLIS investigation report(s)

AQUIFLOW®

Search Radius: 1.000 Mile.

EDR has developed the AQUIFLOW Information System to provide data on the general direction of groundwater flow at specific points. EDR has reviewed reports submitted by environmental professionals to regulatory authorities at select sites and has extracted the date of the report, groundwater flow direction as determined hydrogeologically, and the depth to water table.

<u>MAP ID</u>	<u>LOCATION FROM TP</u>	<u>GENERAL DIRECTION GROUNDWATER FLOW</u>
F75	1/2 - 1 Mile South	SW

GEOCHECK® - PHYSICAL SETTING SOURCE SUMMARY

<u>MAP ID</u>	<u>LOCATION FROM TP</u>	<u>GENERAL DIRECTION GROUNDWATER FLOW</u>
F76	1/2 - 1 Mile South	SW
1G	1/2 - 1 Mile South	SW
2G	1/2 - 1 Mile South	SW

For additional site information, refer to Physical Setting Source Map Findings.

GEOCHECK® - PHYSICAL SETTING SOURCE SUMMARY

GROUNDWATER FLOW VELOCITY INFORMATION

Groundwater flow velocity information for a particular site is best determined by a qualified environmental professional using site specific geologic and soil strata data. If such data are not reasonably ascertainable, it may be necessary to rely on other sources of information, including geologic age identification, rock stratigraphic unit and soil characteristics data collected on nearby properties and regional soil information. In general, contaminant plumes move more quickly through sandy-gravelly types of soils than silty-clayey types of soils.

GEOLOGIC INFORMATION IN GENERAL AREA OF TARGET PROPERTY

Geologic information can be used by the environmental professional in forming an opinion about the relative speed at which contaminant migration may be occurring.

ROCK STRATIGRAPHIC UNIT

Era: Cenozoic
System: Quaternary
Series: Quaternary
Code: Q (*decoded above as Era, System & Series*)

GEOLOGIC AGE IDENTIFICATION

Category: Stratified Sequence

Geologic Age and Rock Stratigraphic Unit Source: P.G. Schruben, R.E. Arndt and W.J. Bawiec, Geology of the Conterminous U.S. at 1:2,500,000 Scale - a digital representation of the 1974 P.B. King and H.M. Beikman Map, USGS Digital Data Series DDS - 11 (1994).

DOMINANT SOIL COMPOSITION IN GENERAL AREA OF TARGET PROPERTY

The U.S. Department of Agriculture's (USDA) Soil Conservation Service (SCS) leads the National Cooperative Soil Survey (NCSS) and is responsible for collecting, storing, maintaining and distributing soil survey information for privately owned lands in the United States. A soil map in a soil survey is a representation of soil patterns in a landscape. Soil maps for STATSGO are compiled by generalizing more detailed (SSURGO) soil survey maps. The following information is based on Soil Conservation Service STATSGO data.

Soil Component Name: URBAN LAND

Soil Surface Texture: variable

Hydrologic Group: Not reported

Soil Drainage Class: Not reported

Hydric Status: Soil does not meet the requirements for a hydric soil.

Corrosion Potential - Uncoated Steel: Not Reported

Depth to Bedrock Min: > 10 inches

Depth to Bedrock Max: > 10 inches

GEOCHECK® - PHYSICAL SETTING SOURCE SUMMARY

Soil Layer Information							
Layer	Boundary		Soil Texture Class	Classification		Permeability Rate (in/hr)	Soil Reaction (pH)
	Upper	Lower		AASHTO Group	Unified Soil		
1	0 inches	6 inches	variable	Not reported	Not reported	Max: 0.00 Min: 0.00	Max: 0.00 Min: 0.00

OTHER SOIL TYPES IN AREA

Based on Soil Conservation Service STATSGO data, the following additional subordinant soil types may appear within the general area of target property.

Soil Surface Textures: loam
 clay
 silt loam
 loamy sand
 sandy loam
 fine sand
 clay loam
 gravelly - sandy loam
 coarse sand
 gravelly - sand
 sand

Surficial Soil Types: loam
 clay
 silt loam
 loamy sand
 sandy loam
 fine sand
 clay loam
 gravelly - sandy loam
 coarse sand
 gravelly - sand
 sand

Shallow Soil Types: fine sandy loam
 gravelly - loam
 sand
 silty clay

Deeper Soil Types: stratified
 clay loam
 silty clay loam
 gravelly - sandy loam
 coarse sand
 sand
 weathered bedrock
 very fine sandy loam

GEOCHECK® - PHYSICAL SETTING SOURCE SUMMARY

LOCAL / REGIONAL WATER AGENCY RECORDS

EDR Local/Regional Water Agency records provide water well information to assist the environmental professional in assessing sources that may impact ground water flow direction, and in forming an opinion about the impact of contaminant migration on nearby drinking water wells.

WELL SEARCH DISTANCE INFORMATION

<u>DATABASE</u>	<u>SEARCH DISTANCE (miles)</u>
Federal USGS	1.000
Federal FRDS PWS	Nearest PWS within 1 mile
State Database	1.000

FEDERAL USGS WELL INFORMATION

<u>MAP ID</u>	<u>WELL ID</u>	<u>LOCATION FROM TP</u>
A3	USGS40000139367	1/4 - 1/2 Mile West
47	USGS40000139303	1/2 - 1 Mile SSE
G56	USGS40000139427	1/2 - 1 Mile NW
G57	USGS40000139426	1/2 - 1 Mile NW
G58	USGS40000139425	1/2 - 1 Mile NW
G59	USGS40000139430	1/2 - 1 Mile NW
G60	USGS40000139429	1/2 - 1 Mile NW
G61	USGS40000139428	1/2 - 1 Mile NW
J72	USGS40000139414	1/2 - 1 Mile NW
K80	USGS40000139393	1/2 - 1 Mile West
81	USGS40000139383	1/2 - 1 Mile ENE
85	USGS40000139332	1/2 - 1 Mile ESE
I93	USGS40000139290	1/2 - 1 Mile SSW
N99	USGS40000139337	1/2 - 1 Mile ESE
O100	USGS40000139291	1/2 - 1 Mile SSW
P110	USGS40000139406	1/2 - 1 Mile WNW
113	USGS40000139376	1/2 - 1 Mile East
118	USGS40000139449	1/2 - 1 Mile NW

FEDERAL FRDS PUBLIC WATER SUPPLY SYSTEM INFORMATION

<u>MAP ID</u>	<u>WELL ID</u>	<u>LOCATION FROM TP</u>
No PWS System Found		

Note: PWS System location is not always the same as well location.

STATE DATABASE WELL INFORMATION

<u>MAP ID</u>	<u>WELL ID</u>	<u>LOCATION FROM TP</u>
A1	CALLNL000001376	1/8 - 1/4 Mile West
A2	CAUSGSN00014477	1/4 - 1/2 Mile West
A4	CADDW0000017193	1/4 - 1/2 Mile West

GEOCHECK® - PHYSICAL SETTING SOURCE SUMMARY

STATE DATABASE WELL INFORMATION

MAP ID	WELL ID	LOCATION FROM TP
A5	CAPFAS000001542	1/4 - 1/2 Mile West
6	CADWR0000027980	1/4 - 1/2 Mile WNW
B7	CAEDF0000138493	1/4 - 1/2 Mile NW
B8	CAEDF0000105033	1/4 - 1/2 Mile NNW
9	2872	1/4 - 1/2 Mile WSW
B10	CAEDF0000140190	1/4 - 1/2 Mile NNW
11	CADWR0000026064	1/4 - 1/2 Mile SSE
B12	CAEDF0000078550	1/4 - 1/2 Mile NNW
B13	CAEDF0000063614	1/4 - 1/2 Mile NNW
B14	CAEDF0000089835	1/4 - 1/2 Mile NNW
B15	CAEDF0000017277	1/4 - 1/2 Mile NW
C16	CAEDF0000101519	1/4 - 1/2 Mile ENE
C17	CAEDF0000111036	1/4 - 1/2 Mile ENE
C18	CAEDF0000098616	1/4 - 1/2 Mile ENE
C19	CAEDF0000009636	1/4 - 1/2 Mile ENE
D20	CADWR0000006393	1/4 - 1/2 Mile ESE
C21	CAEDF0000110949	1/4 - 1/2 Mile ENE
C22	CAEDF0000022868	1/4 - 1/2 Mile ENE
D23	2861	1/4 - 1/2 Mile ESE
D24	2860	1/4 - 1/2 Mile ESE
D25	2856	1/4 - 1/2 Mile ESE
D26	2857	1/4 - 1/2 Mile ESE
D27	2865	1/4 - 1/2 Mile ESE
E28	2864	1/2 - 1 Mile WSW
E29	2863	1/2 - 1 Mile WSW
E30	2851	1/2 - 1 Mile WSW
E31	2869	1/2 - 1 Mile WSW
F32	CAEDF0000020737	1/2 - 1 Mile South
G33	CALLNL000000672	1/2 - 1 Mile NW
G34	CALLNL000001049	1/2 - 1 Mile NW
G35	CALLNL000000805	1/2 - 1 Mile NW
G36	CALLNL000000598	1/2 - 1 Mile NW
G37	CALLNL000001015	1/2 - 1 Mile NW
G38	CALLNL000000229	1/2 - 1 Mile NW
H39	CADWR0000002951	1/2 - 1 Mile WNW
F40	CAEDF0000039696	1/2 - 1 Mile South
D41	CADDW0000009509	1/2 - 1 Mile ESE
F42	CAEDF0000058840	1/2 - 1 Mile South
F43	CAEDF0000009773	1/2 - 1 Mile South
F44	CAEDF0000081221	1/2 - 1 Mile South
H45	CALLNL000001200	1/2 - 1 Mile West
G46	CALLNL000000086	1/2 - 1 Mile NW
G48	CAUSGSN00017966	1/2 - 1 Mile NW
G49	CAUSGSN00014348	1/2 - 1 Mile NW
G50	CAUSGSN00013924	1/2 - 1 Mile NW
G51	CAUSGSN00006460	1/2 - 1 Mile NW
G52	CAUSGSN00012148	1/2 - 1 Mile NW
G53	CAUSGSN00017354	1/2 - 1 Mile NW
I54	2896	1/2 - 1 Mile SSW
F55	CAEDF0000049815	1/2 - 1 Mile South
J62	CADWR8000006280	1/2 - 1 Mile NW
J63	CADWR8000006279	1/2 - 1 Mile NW

GEOCHECK® - PHYSICAL SETTING SOURCE SUMMARY

STATE DATABASE WELL INFORMATION

MAP ID	WELL ID	LOCATION FROM TP
J64	CADWR8000006278	1/2 - 1 Mile NW
J65	CADWR8000006282	1/2 - 1 Mile NW
J66	CADWR8000006283	1/2 - 1 Mile NW
J67	CADWR8000006281	1/2 - 1 Mile NW
J68	CAUSGSN00001724	1/2 - 1 Mile NW
J69	CAPFAS000001104	1/2 - 1 Mile NW
J70	CADDW0000010938	1/2 - 1 Mile NW
H71	2868	1/2 - 1 Mile WNW
73	CADWR0000037849	1/2 - 1 Mile SE
J74	CAEDF0000120101	1/2 - 1 Mile NW
K77	CAUSGSN00002305	1/2 - 1 Mile West
K78	CAPFAS000000915	1/2 - 1 Mile West
K79	CADDW0000018156	1/2 - 1 Mile West
L82	CAEDF0000112868	1/2 - 1 Mile North
I83	CALLNL000001321	1/2 - 1 Mile SSW
L84	CAEDF0000089915	1/2 - 1 Mile North
L86	CAEDF0000142536	1/2 - 1 Mile North
L87	CAEDF0000084827	1/2 - 1 Mile North
L88	CADWR0000022275	1/2 - 1 Mile North
L89	CADWR0000020954	1/2 - 1 Mile North
L90	CADWR0000025816	1/2 - 1 Mile North
91	CADWR0000034117	1/2 - 1 Mile South
I92	CAUSGSN00017940	1/2 - 1 Mile SSW
I94	CADDW0000020949	1/2 - 1 Mile SSW
M95	CADDW0000008737	1/2 - 1 Mile SSE
M96	CAPFAS000000077	1/2 - 1 Mile SSE
N97	CADDW0000005276	1/2 - 1 Mile ESE
98	2870	1/2 - 1 Mile WNW
P101	CALLNL000000780	1/2 - 1 Mile WNW
Q102	CADDW0000000164	1/2 - 1 Mile East
O103	CADWR0000024866	1/2 - 1 Mile SSW
Q104	CADWR0000008807	1/2 - 1 Mile East
Q105	CADWR0000018233	1/2 - 1 Mile East
Q106	CADWR0000021063	1/2 - 1 Mile East
N107	CADWR0000030832	1/2 - 1 Mile East
P108	CAUSGSN00018122	1/2 - 1 Mile WNW
P109	CADDW0000021652	1/2 - 1 Mile WNW
R111	2871	1/2 - 1 Mile West
112	CADWR0000004822	1/2 - 1 Mile ENE
114	CADWR0000005501	1/2 - 1 Mile West
R115	CADWR0000033381	1/2 - 1 Mile West
S116	CAPFAS000000474	1/2 - 1 Mile WSW
S117	CADDW0000014796	1/2 - 1 Mile WSW
119	CADWR0000006278	1/2 - 1 Mile WNW
T120	CAEDF0000075190	1/2 - 1 Mile NW
121	CADWR0000027839	1/2 - 1 Mile SSE
T122	CAEDF0000079149	1/2 - 1 Mile NW
T123	CAEDF0000142235	1/2 - 1 Mile NW
T124	CAEDF0000084049	1/2 - 1 Mile NW
T125	CAEDF0000011027	1/2 - 1 Mile NW
126	CADWR0000004438	1/2 - 1 Mile NNW
T127	CAEDF0000102265	1/2 - 1 Mile NW

GEOCHECK® - PHYSICAL SETTING SOURCE SUMMARY

STATE DATABASE WELL INFORMATION

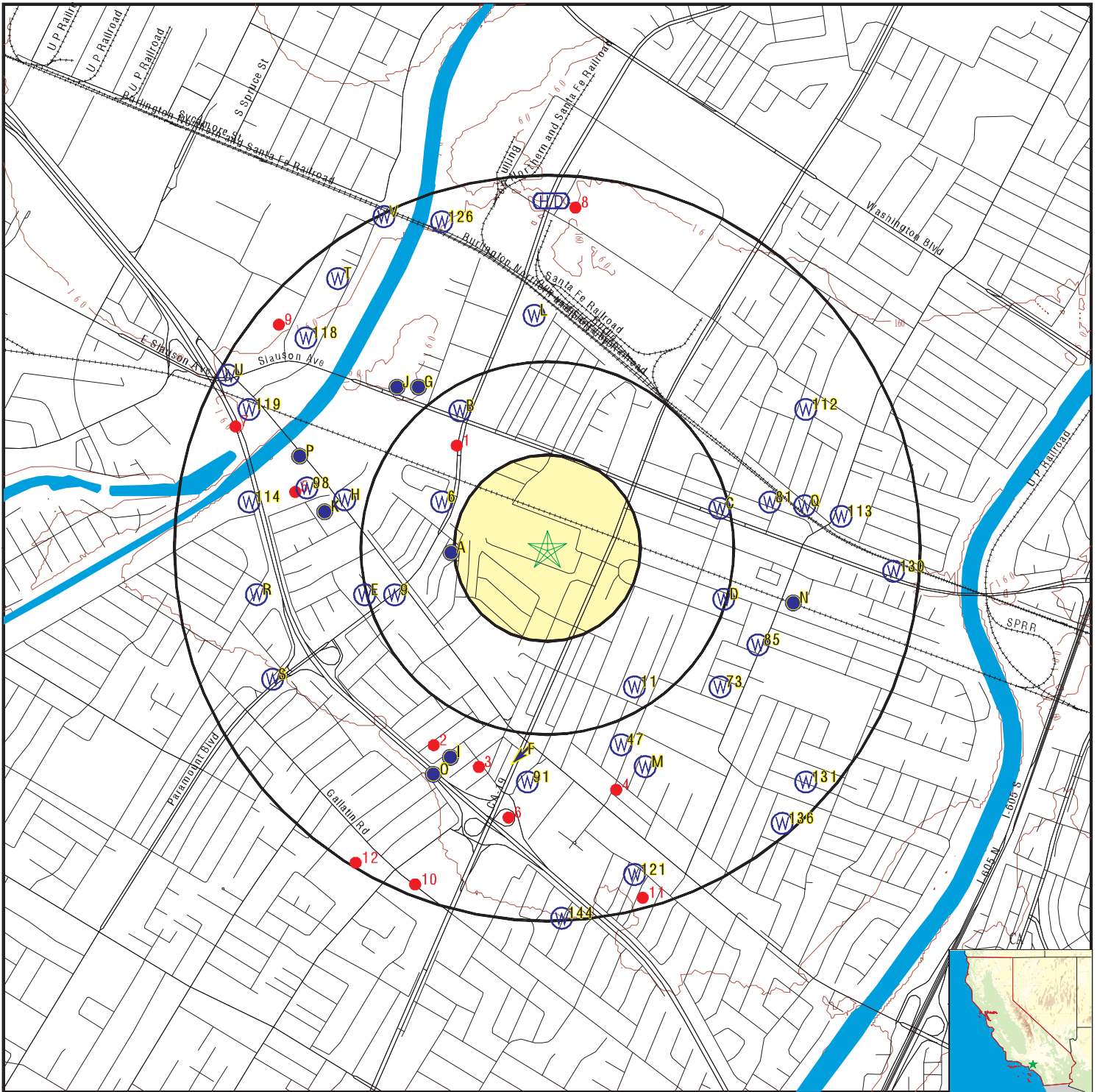
MAP ID	WELL ID	LOCATION FROM TP
T128	CAEDF0000036987	1/2 - 1 Mile NW
T129	CAEDF0000017667	1/2 - 1 Mile NW
130	CADPR0000002992	1/2 - 1 Mile East
131	CADWR0000005492	1/2 - 1 Mile SE
U132	CAEDF0000107874	1/2 - 1 Mile WNW
U133	CAEDF0000078791	1/2 - 1 Mile WNW
U134	CAEDF0000063110	1/2 - 1 Mile WNW
U135	CAEDF0000080166	1/2 - 1 Mile WNW
136	2900	1/2 - 1 Mile SE
U137	CAEDF0000101353	1/2 - 1 Mile WNW
U138	CAEDF0000009654	1/2 - 1 Mile WNW
U139	CAEDF0000041658	1/2 - 1 Mile WNW
U140	CAEDF0000140486	1/2 - 1 Mile WNW
U141	CAEDF0000068228	1/2 - 1 Mile WNW
V142	CADDW0000011719	1/2 - 1 Mile NNW
V143	CAPFAS000000273	1/2 - 1 Mile NNW
144	CADPR0000001026	1/2 - 1 Mile South
U145	CAEDF0000139491	1/2 - 1 Mile WNW

OTHER STATE DATABASE INFORMATION

STATE OIL/GAS WELL INFORMATION

MAP ID	WELL ID	LOCATION FROM TP
1	CAOG14000005220	1/4 - 1/2 Mile NW
2	CAOG14000005098	1/2 - 1 Mile SSW
3	CAOG14000005575	1/2 - 1 Mile SSW
4	CAOG14000005764	1/2 - 1 Mile SSE
5	CAOG14000005219	1/2 - 1 Mile WNW
6	CAOG14000005670	1/2 - 1 Mile South
7	CAOG14000005962	1/2 - 1 Mile WNW
8	CAOG14000005785	1/2 - 1 Mile North
9	CAOG14000005252	1/2 - 1 Mile NW
10	CAOG14000005797	1/2 - 1 Mile SSW
11	CAOG14000005516	1/2 - 1 Mile SSE
12	CAOG14000005495	1/2 - 1 Mile SSW

PHYSICAL SETTING SOURCE MAP - 6477506.2s



- County Boundary
- Major Roads
- Contour Lines
- Earthquake Fault Lines
- Earthquake epicenter, Richter 5 or greater
- Water Wells
- Public Water Supply Wells
- Cluster of Multiple Icons

- Groundwater Flow Direction
- Indeterminate Groundwater Flow at Location
- Groundwater Flow Varies at Location
- Closest Hydrogeological Data
- Oil, gas or related wells



SITE NAME: Pico GOCC Project
 ADDRESS: 8101 Rosemead Blvd
 Pico Rivera CA 90660
 LAT/LONG: 33.968503 / 118.109076

CLIENT: GeoSyntec Consultants
 CONTACT: Ryan Gray
 INQUIRY #: 6477506.2s
 DATE: May 04, 2021 4:51 pm

GEOCHECK® - PHYSICAL SETTING SOURCE MAP FINDINGS

Map ID
 Direction
 Distance
 Elevation

Database EDR ID Number

A1
West
1/8 - 1/4 Mile
Lower

CA WELLS CALLNL000001376

Well ID:	100758	Well Type:	MUNICIPAL
Source:	Lawrence Livermore National Laboratory		
Other Name:	02S/12W-26E03 S	GAMA PFAS Testing:	Not Reported
Groundwater Quality Data:	Not Reported		
GeoTracker Data:	Not Reported		

Chemical:	Helium-3/Helium-4	Results:	.00000147304
Units:	atom ratio	Date:	06/06/2001

Chemical:	Neon	Results:	.000000334407
Units:	cm3STP/g	Date:	06/06/2001

Chemical:	Xenon	Results:	.0000000106133
Units:	cm3STP/g	Date:	06/06/2001

Chemical:	Krypton	Results:	.0000000834072
Units:	cm3STP/g	Date:	06/06/2001

Chemical:	Argon	Results:	.000412453
Units:	cm3STP/g	Date:	06/06/2001

Chemical:	Helium-4	Results:	.0000000759372
Units:	cm3STP/g	Date:	06/06/2001

A2
West
1/4 - 1/2 Mile
Lower

CA WELLS CAUSGSN00014477

Well ID:	USGS-335806118164801	Well Type:	UNK
Source:	United States Geological Survey		
Other Name:	USGS-335806118164801	GAMA PFAS Testing:	Not Reported
Groundwater Quality Data:	https://gamagroundwater.waterboards.ca.gov/gama/gamamap/public/GamaDataDisplay.asp?dataset=USGSNEW&amp_date=&global_id=&assigned_name=USGS-335806118164801&store_num=		
GeoTracker Data:	Not Reported		

A3
West
1/4 - 1/2 Mile
Lower

FED USGS USGS40000139367

Organization ID:	USGS-CA		
Organization Name:	USGS California Water Science Center		
Monitor Location:	002S012W26E003S	Type:	Well
Description:	LA WATER REPLENISHMENT DIST GPS LAT/LONG		

GEOCHECK® - PHYSICAL SETTING SOURCE MAP FINDINGS

HUC:	18070106	Drainage Area:	Not Reported
Drainage Area Units:	Not Reported	Contrib Drainage Area:	Not Reported
Contrib Drainage Area Unts:	Not Reported	Aquifer:	California Coastal Basin aquifers
Formation Type:	Not Reported	Aquifer Type:	Not Reported
Construction Date:	Not Reported	Well Depth:	422
Well Depth Units:	ft	Well Hole Depth:	492
Well Hole Depth Units:	ft		

A4
West
1/4 - 1/2 Mile
Lower

CA WELLS CADDW0000017193

Well ID:	1910042-010	Well Type:	MUNICIPAL
Source:	Department of Health Services		
Other Name:	WELL W6	GAMA PFAS Testing:	Not Reported
Groundwater Quality Data:	https://gamagroundwater.waterboards.ca.gov/gama/gamamap/public/GamaDataDisplay.asp?dataset=DHS&samp_date=&global_id=&assigned_name=1910042-010&store_num=		
GeoTracker Data:	Not Reported		

A5
West
1/4 - 1/2 Mile
Lower

CA WELLS CAPFAS000001542

Well ID:	1910042-010	Well Type:	MUNICIPAL
Source:	Department of Health Services		
Other Name:	WELL W6	GAMA PFAS Testing:	Yes
Groundwater Quality Data:	https://gamagroundwater.waterboards.ca.gov/gama/gamamap/public/GamaDataDisplay.asp?dataset=DHS&samp_date=&global_id=&assigned_name=1910042-010&store_num=		
GeoTracker Data:	Not Reported		

6
WNW
1/4 - 1/2 Mile
Higher

CA WELLS CADWR0000027980

Well ID:	02S12W26E003S	Well Type:	UNK
Source:	Department of Water Resources		
Other Name:	02S12W26E003S	GAMA PFAS Testing:	Not Reported
Groundwater Quality Data:	https://gamagroundwater.waterboards.ca.gov/gama/gamamap/public/GamaDataDisplay.asp?dataset=DWR&samp_date=&global_id=&assigned_name=02S12W26E003S&store_num=		
GeoTracker Data:	Not Reported		

B7
NW
1/4 - 1/2 Mile
Higher

CA WELLS CAEDF0000138493

Well ID:	T0603705006-MW-12D	Well Type:	MONITORING
Source:	EDF	Other Name:	MW-12D
GAMA PFAS Testing:	Not Reported		
Groundwater Quality Data:	https://gamagroundwater.waterboards.ca.gov/gama/gamamap/public/GamaDataDisplay.asp?dataset=EDF&samp_date=&global_id=T0603705006&assigned_name=MW-12D&store_num=		

GEOCHECK® - PHYSICAL SETTING SOURCE MAP FINDINGS

GeoTracker Data: https://geotracker.waterboards.ca.gov/profile_report.asp?cmd=MWEDFResults&global_id=T0603705006&assigned_name=MW-12D

**B8
NNW
1/4 - 1/2 Mile
Higher**

CA WELLS CAEDF0000105033

Well ID:	T0603705006-MW-13	Well Type:	MONITORING
Source:	EDF	Other Name:	MW-13
GAMA PFAS Testing:	Not Reported		
Groundwater Quality Data:	https://gamagroundwater.waterboards.ca.gov/gama/gamamap/public/GamaDataDisplay.asp?dataset=EDF&sample_date=&global_id=T0603705006&assigned_name=MW-13&store_num=		
GeoTracker Data:	https://geotracker.waterboards.ca.gov/profile_report.asp?cmd=MWEDFResults&global_id=T0603705006&assigned_name=MW-13		

**9
WSW
1/4 - 1/2 Mile
Lower**

CA WELLS 2872

Seq:	2872	Prim sta c:	02S/12W-27R02 S
Frds no:	1910034032	County:	19
District:	07	User id:	4TH
System no:	1910034	Water type:	G
Source nam:	WELL 04	Station ty:	WELL/AMBNT/MUN/INTAKE
Latitude:	335800.0	Longitude:	1180655.0
Precision:	3	Status:	AR
Comment 1:	ADDRESS: 8040 ALLENGROVE ST., DOWNEY, CA 90241		
Comment 2:	Not Reported	Comment 3:	Not Reported
Comment 4:	Not Reported	Comment 5:	Not Reported
Comment 6:	Not Reported	Comment 7:	Not Reported
System no:	1910034	System nam:	Downey - City, Water Dept.
Hqname:	Not Reported	Address:	9252 Stewart & Gray Road
City:	Downey	State:	CA
Zip:	90241	Zip ext:	Not Reported
Pop serv:	91000	Connection:	23000
Area serve:	DOWNEY		
Sample date:	10-JAN-17	Finding:	1.5
Chemical:	TOTAL TRIHALOMETHANES	Report units:	UG/L
Dir:	0.		
Sample date:	10-JAN-17	Finding:	12.
Chemical:	AGGRSSIVE INDEX (CORROSIVITY)	Report units:	Not Reported
Dir:	0.		
Sample date:	10-JAN-17	Finding:	0.14
Chemical:	TURBIDITY, LABORATORY	Report units:	NTU
Dir:	0.1		
Sample date:	10-JAN-17	Finding:	430.
Chemical:	TOTAL DISSOLVED SOLIDS	Report units:	MG/L
Dir:	0.		
Sample date:	10-JAN-17	Finding:	1.5
Chemical:	CHLOROFORM (THM)	Report units:	UG/L

GEOCHECK® - PHYSICAL SETTING SOURCE MAP FINDINGS

Dir:	1.		
Sample date:	10-JAN-17	Finding:	0.34
Chemical:	FLUORIDE (F) (NATURAL-SOURCE)	Report units:	MG/L
Dir:	0.1		
Sample date:	10-JAN-17	Finding:	90.
Chemical:	SULFATE	Report units:	MG/L
Dir:	0.5		
Sample date:	10-JAN-17	Finding:	68.
Chemical:	CHLORIDE	Report units:	MG/L
Dir:	0.		
Sample date:	10-JAN-17	Finding:	3.6
Chemical:	POTASSIUM	Report units:	MG/L
Dir:	0.		
Sample date:	10-JAN-17	Finding:	51.
Chemical:	SODIUM	Report units:	MG/L
Dir:	0.		
Sample date:	10-JAN-17	Finding:	12.
Chemical:	MAGNESIUM	Report units:	MG/L
Dir:	0.		
Sample date:	10-JAN-17	Finding:	63.
Chemical:	CALCIUM	Report units:	MG/L
Dir:	0.		
Sample date:	10-JAN-17	Finding:	210.
Chemical:	HARDNESS (TOTAL) AS CaCO ₃	Report units:	MG/L
Dir:	0.		
Sample date:	10-JAN-17	Finding:	3.1
Chemical:	NITRATE (AS N)	Report units:	MG/L
Dir:	0.4		
Sample date:	10-JAN-17	Finding:	170.
Chemical:	BICARBONATE ALKALINITY	Report units:	MG/L
Dir:	0.		
Sample date:	10-JAN-17	Finding:	140.
Chemical:	ALKALINITY (TOTAL) AS CaCO ₃	Report units:	MG/L
Dir:	0.		
Sample date:	10-JAN-17	Finding:	7.2
Chemical:	PH, LABORATORY	Report units:	Not Reported
Dir:	0.		
Sample date:	10-JAN-17	Finding:	670.
Chemical:	SPECIFIC CONDUCTANCE	Report units:	US
Dir:	0.		
Sample date:	10-JAN-17	Finding:	3.1
Chemical:	NITRATE + NITRITE (AS N)	Report units:	MG/L
Dir:	0.4		
Sample date:	17-AUG-16	Finding:	0.354
Chemical:	RADIUM 228 COUNTING ERROR	Report units:	PCI/L
Dir:	0.		

GEOCHECK® - PHYSICAL SETTING SOURCE MAP FINDINGS

Sample date:	17-AUG-16	Finding:	0.636
Chemical:	RADIUM 228 MDA95	Report units:	PCI/L
Dir:	0.		
Sample date:	09-MAR-16	Finding:	2.3
Chemical:	NITRATE + NITRITE (AS N)	Report units:	MG/L
Dir:	0.4		
Sample date:	09-MAR-16	Finding:	2.3
Chemical:	NITRATE (AS N)	Report units:	MG/L
Dir:	0.4		
Sample date:	17-DEC-15	Finding:	1.67
Chemical:	GROSS ALPHA MDA95	Report units:	PCI/L
Dir:	0.		
Sample date:	17-DEC-15	Finding:	1.52
Chemical:	GROSS ALPHA COUNTING ERROR	Report units:	PCI/L
Dir:	0.		
Sample date:	18-AUG-15	Finding:	1.41
Chemical:	GROSS ALPHA MDA95	Report units:	PCI/L
Dir:	0.		
Sample date:	18-AUG-15	Finding:	1.13
Chemical:	GROSS ALPHA COUNTING ERROR	Report units:	PCI/L
Dir:	0.		
Sample date:	06-MAY-15	Finding:	1.12
Chemical:	GROSS ALPHA COUNTING ERROR	Report units:	PCI/L
Dir:	0.		
Sample date:	06-MAY-15	Finding:	1.32
Chemical:	GROSS ALPHA MDA95	Report units:	PCI/L
Dir:	0.		
Sample date:	24-MAR-15	Finding:	2.08
Chemical:	GROSS ALPHA MDA95	Report units:	PCI/L
Dir:	0.		
Sample date:	24-MAR-15	Finding:	1.6
Chemical:	GROSS ALPHA COUNTING ERROR	Report units:	PCI/L
Dir:	0.		
Sample date:	13-FEB-14	Finding:	3.7
Chemical:	POTASSIUM	Report units:	MG/L
Dir:	0.		
Sample date:	13-FEB-14	Finding:	48.
Chemical:	SODIUM	Report units:	MG/L
Dir:	0.		
Sample date:	13-FEB-14	Finding:	12.
Chemical:	MAGNESIUM	Report units:	MG/L
Dir:	0.		
Sample date:	13-FEB-14	Finding:	57.
Chemical:	CALCIUM	Report units:	MG/L
Dir:	0.		
Sample date:	13-FEB-14	Finding:	190.
Chemical:	HARDNESS (TOTAL) AS CaCO3	Report units:	MG/L

GEOCHECK® - PHYSICAL SETTING SOURCE MAP FINDINGS

Dir:	0.		
Sample date:	13-FEB-14	Finding:	180.
Chemical:	BICARBONATE ALKALINITY	Report units:	MG/L
Dir:	0.		
Sample date:	13-FEB-14	Finding:	140.
Chemical:	ALKALINITY (TOTAL) AS CaCO3	Report units:	MG/L
Dir:	0.		
Sample date:	13-FEB-14	Finding:	7.6
Chemical:	PH, LABORATORY	Report units:	Not Reported
Dir:	0.		
Sample date:	13-FEB-14	Finding:	610.
Chemical:	SPECIFIC CONDUCTANCE	Report units:	US
Dir:	0.		
Sample date:	13-FEB-14	Finding:	53.
Chemical:	CHLORIDE	Report units:	MG/L
Dir:	0.		
Sample date:	13-FEB-14	Finding:	0.27
Chemical:	FLUORIDE (F) (NATURAL-SOURCE)	Report units:	MG/L
Dir:	0.1		
Sample date:	13-FEB-14	Finding:	0.13
Chemical:	FOAMING AGENTS (MBAS)	Report units:	MG/L
Dir:	0.		
Sample date:	13-FEB-14	Finding:	360.
Chemical:	TOTAL DISSOLVED SOLIDS	Report units:	MG/L
Dir:	0.		
Sample date:	13-FEB-14	Finding:	0.4
Chemical:	LANGELIER INDEX AT SOURCE TEMP.	Report units:	Not Reported
Dir:	0.		
Sample date:	13-FEB-14	Finding:	12.
Chemical:	AGGRSSIVE INDEX (CORROSIVITY)	Report units:	Not Reported
Dir:	0.		
Sample date:	13-FEB-14	Finding:	87.
Chemical:	SULFATE	Report units:	MG/L
Dir:	0.5		
Sample date:	16-FEB-12	Finding:	9.9
Chemical:	NITRATE (AS NO3)	Report units:	MG/L
Dir:	2.		

**B10
NNW
1/4 - 1/2 Mile
Higher**

CA WELLS CAEDF0000140190

Well ID:	T0603705006-MW-15	Well Type:	MONITORING
Source:	EDF	Other Name:	MW-15
GAMA PFAS Testing:	Not Reported		
Groundwater Quality Data:	https://gamagroundwater.waterboards.ca.gov/gama/gamamap/public/GamaDataDisplay.asp?dataset=EDF&samp_date=&global_id=T0603705006&assigned_name=MW-15&store_num=		
GeoTracker Data:	https://geotracker.waterboards.ca.gov/profile_report.asp?cmd=MWEDFResults&global_id=T0603705006&assigned_name=MW-15		

GEOCHECK® - PHYSICAL SETTING SOURCE MAP FINDINGS

Map ID
Direction
Distance
Elevation

Database EDR ID Number

11
SSE
1/4 - 1/2 Mile
Lower

CA WELLS CADWR0000026064

Well ID:	02S12W26Q001S	Well Type:	UNK
Source:	Department of Water Resources		
Other Name:	02S12W26Q001S	GAMA PFAS Testing:	Not Reported
Groundwater Quality Data:	https://gamagroundwater.waterboards.ca.gov/gama/gamamap/public/GamaDataDisplay.asp?dataset=DWR&samp_date=&global_id=&assigned_name=02S12W26Q001S&store_num=		
GeoTracker Data:	Not Reported		

B12
NNW
1/4 - 1/2 Mile
Higher

CA WELLS CAEDF0000078550

Well ID:	T0603705006-MW-5S	Well Type:	MONITORING
Source:	EDF	Other Name:	MW-5S
GAMA PFAS Testing:	Not Reported		
Groundwater Quality Data:	https://gamagroundwater.waterboards.ca.gov/gama/gamamap/public/GamaDataDisplay.asp?dataset=EDF&samp_date=&global_id=T0603705006&assigned_name=MW-5S&store_num=		
GeoTracker Data:	https://geotracker.waterboards.ca.gov/profile_report.asp?cmd=MWEDFResults&global_id=T0603705006&assigned_name=MW-5S		

B13
NNW
1/4 - 1/2 Mile
Higher

CA WELLS CAEDF0000063614

Well ID:	T0603705006-MW-5D	Well Type:	MONITORING
Source:	EDF	Other Name:	MW-5D
GAMA PFAS Testing:	Not Reported		
Groundwater Quality Data:	https://gamagroundwater.waterboards.ca.gov/gama/gamamap/public/GamaDataDisplay.asp?dataset=EDF&samp_date=&global_id=T0603705006&assigned_name=MW-5D&store_num=		
GeoTracker Data:	https://geotracker.waterboards.ca.gov/profile_report.asp?cmd=MWEDFResults&global_id=T0603705006&assigned_name=MW-5D		

B14
NNW
1/4 - 1/2 Mile
Higher

CA WELLS CAEDF0000089835

Well ID:	T0603705006-MW-16D	Well Type:	MONITORING
Source:	EDF	Other Name:	MW-16D
GAMA PFAS Testing:	Not Reported		
Groundwater Quality Data:	https://gamagroundwater.waterboards.ca.gov/gama/gamamap/public/GamaDataDisplay.asp?dataset=EDF&samp_date=&global_id=T0603705006&assigned_name=MW-16D&store_num=		
GeoTracker Data:	https://geotracker.waterboards.ca.gov/profile_report.asp?cmd=MWEDFResults&global_id=T0603705006&assigned_name=MW-16D		

GEOCHECK® - PHYSICAL SETTING SOURCE MAP FINDINGS

Map ID
Direction
Distance
Elevation

Database EDR ID Number

B15
NW
1/4 - 1/2 Mile
Higher

CA WELLS CAEDF0000017277

Well ID:	T0603705006-MW-10	Well Type:	MONITORING
Source:	EDF	Other Name:	MW-10
GAMA PFAS Testing:	Not Reported		
Groundwater Quality Data:	https://gamagroundwater.waterboards.ca.gov/gama/gamamap/public/GamaDataDisplay.asp?dataset=EDF&samp_date=&global_id=T0603705006&assigned_name=MW-10&store_num=		
GeoTracker Data:	https://geotracker.waterboards.ca.gov/profile_report.asp?cmd=MWEDFResults&global_id=T0603705006&assigned_name=MW-10		

C16
ENE
1/4 - 1/2 Mile
Higher

CA WELLS CAEDF0000101519

Well ID:	T0603793016-MW-2	Well Type:	MONITORING
Source:	EDF	Other Name:	MW-2
GAMA PFAS Testing:	Not Reported		
Groundwater Quality Data:	https://gamagroundwater.waterboards.ca.gov/gama/gamamap/public/GamaDataDisplay.asp?dataset=EDF&samp_date=&global_id=T0603793016&assigned_name=MW-2&store_num=		
GeoTracker Data:	https://geotracker.waterboards.ca.gov/profile_report.asp?cmd=MWEDFResults&global_id=T0603793016&assigned_name=MW-2		

C17
ENE
1/4 - 1/2 Mile
Higher

CA WELLS CAEDF0000111036

Well ID:	T0603793016-MW-5	Well Type:	MONITORING
Source:	EDF	Other Name:	MW-5
GAMA PFAS Testing:	Not Reported		
Groundwater Quality Data:	https://gamagroundwater.waterboards.ca.gov/gama/gamamap/public/GamaDataDisplay.asp?dataset=EDF&samp_date=&global_id=T0603793016&assigned_name=MW-5&store_num=		
GeoTracker Data:	https://geotracker.waterboards.ca.gov/profile_report.asp?cmd=MWEDFResults&global_id=T0603793016&assigned_name=MW-5		

C18
ENE
1/4 - 1/2 Mile
Higher

CA WELLS CAEDF0000098616

Well ID:	T0603793016-MW-3	Well Type:	MONITORING
Source:	EDF	Other Name:	MW-3
GAMA PFAS Testing:	Not Reported		
Groundwater Quality Data:	https://gamagroundwater.waterboards.ca.gov/gama/gamamap/public/GamaDataDisplay.asp?dataset=EDF&samp_date=&global_id=T0603793016&assigned_name=MW-3&store_num=		
GeoTracker Data:	https://geotracker.waterboards.ca.gov/profile_report.asp?cmd=MWEDFResults&global_id=T0603793016&assigned_name=MW-3		

GEOCHECK® - PHYSICAL SETTING SOURCE MAP FINDINGS

Map ID
Direction
Distance
Elevation

Database EDR ID Number

C19
ENE
1/4 - 1/2 Mile
Higher

CA WELLS CAEDF000009636

Well ID:	T0603793016-MW-1	Well Type:	MONITORING
Source:	EDF	Other Name:	MW-1
GAMA PFAS Testing:	Not Reported		
Groundwater Quality Data:	https://gamagroundwater.waterboards.ca.gov/gama/gamamap/public/GamaDataDisplay.asp?dataset=EDF&samp_date=&global_id=T0603793016&assigned_name=MW-1&store_num=		
GeoTracker Data:	https://geotracker.waterboards.ca.gov/profile_report.asp?cmd=MWEDFResults&global_id=T0603793016&assigned_name=MW-1		

D20
ESE
1/4 - 1/2 Mile
Higher

CA WELLS CADWR000006393

Well ID:	02S12W26J001S	Well Type:	UNK
Source:	Department of Water Resources		
Other Name:	02S12W26J001S	GAMA PFAS Testing:	Not Reported
Groundwater Quality Data:	https://gamagroundwater.waterboards.ca.gov/gama/gamamap/public/GamaDataDisplay.asp?dataset=DWR&samp_date=&global_id=&assigned_name=02S12W26J001S&store_num=		
GeoTracker Data:	Not Reported		

C21
ENE
1/4 - 1/2 Mile
Higher

CA WELLS CAEDF0000110949

Well ID:	T0603793016-MW-4	Well Type:	MONITORING
Source:	EDF	Other Name:	MW-4
GAMA PFAS Testing:	Not Reported		
Groundwater Quality Data:	https://gamagroundwater.waterboards.ca.gov/gama/gamamap/public/GamaDataDisplay.asp?dataset=EDF&samp_date=&global_id=T0603793016&assigned_name=MW-4&store_num=		
GeoTracker Data:	https://geotracker.waterboards.ca.gov/profile_report.asp?cmd=MWEDFResults&global_id=T0603793016&assigned_name=MW-4		

C22
ENE
1/4 - 1/2 Mile
Higher

CA WELLS CAEDF0000022868

Well ID:	T0603793016-MW-6	Well Type:	MONITORING
Source:	EDF	Other Name:	MW-6
GAMA PFAS Testing:	Not Reported		
Groundwater Quality Data:	https://gamagroundwater.waterboards.ca.gov/gama/gamamap/public/GamaDataDisplay.asp?dataset=EDF&samp_date=&global_id=T0603793016&assigned_name=MW-6&store_num=		
GeoTracker Data:	https://geotracker.waterboards.ca.gov/profile_report.asp?cmd=MWEDFResults&global_id=T0603793016&assigned_name=MW-6		

GEOCHECK® - PHYSICAL SETTING SOURCE MAP FINDINGS

Map ID
Direction
Distance
Elevation

Database EDR ID Number

D23
ESE
1/4 - 1/2 Mile
Higher

CA WELLS 2861

Seq:	2861	Prim sta c:	02S/12W-25M09 S
Frds no:	1910042001	County:	19
District:	07	User id:	4TH
System no:	1910042	Water type:	G
Source nam:	WELL 7W1 - DESTROYED	Station ty:	WELL/AMBNT/MUN/INTAKE/SUPPLY
Latitude:	335800.0	Longitude:	1180600.0
Precision:	8	Status:	DS
Comment 1:	Not Reported	Comment 2:	Not Reported
Comment 3:	Not Reported	Comment 4:	Not Reported
Comment 5:	Not Reported	Comment 6:	Not Reported
Comment 7:	Not Reported		
System no:	1910042	System nam:	Pico Rivera - City, Water Dept.
Hqname:	Not Reported	Address:	P.O. Box 1016
City:	Pico Rivera	State:	CA
Zip:	90660	Zip ext:	Not Reported
Pop serv:	36000	Connection:	8945
Area serve:	Not Reported		

D24
ESE
1/4 - 1/2 Mile
Higher

CA WELLS 2860

Seq:	2860	Prim sta c:	02S/12W-25M01 S
Frds no:	1910042013	County:	19
District:	07	User id:	4TH
System no:	1910042	Water type:	G
Source nam:	WELL W9 - STANDBY	Station ty:	WELL/AMBNT/MUN/INTAKE/SUPPLY
Latitude:	335800.0	Longitude:	1180600.0
Precision:	4	Status:	SR
Comment 1:	Not Reported	Comment 2:	Not Reported
Comment 3:	Not Reported	Comment 4:	Not Reported
Comment 5:	Not Reported	Comment 6:	Not Reported
Comment 7:	Not Reported		
System no:	1910042	System nam:	Pico Rivera - City, Water Dept.
Hqname:	Not Reported	Address:	P.O. Box 1016
City:	Pico Rivera	State:	CA
Zip:	90660	Zip ext:	Not Reported
Pop serv:	36000	Connection:	8945
Area serve:	Not Reported		

D25
ESE
1/4 - 1/2 Mile
Higher

CA WELLS 2856

Seq:	2856	Prim sta c:	02S/12W-25E01 S
Frds no:	1910042003	County:	19
District:	07	User id:	4TH
System no:	1910042	Water type:	G
Source nam:	WELL W10 - INACTIVE	Station ty:	WELL/AMBNT/MUN/INTAKE/SUPPLY

GEOCHECK® - PHYSICAL SETTING SOURCE MAP FINDINGS

Latitude:	335800.0	Longitude:	1180600.0
Precision:	4	Status:	IR
Comment 1:	Not Reported	Comment 2:	Not Reported
Comment 3:	Not Reported	Comment 4:	Not Reported
Comment 5:	Not Reported	Comment 6:	Not Reported
Comment 7:	Not Reported		
System no:	1910042	System nam:	Pico Rivera - City, Water Dept.
Hqname:	Not Reported	Address:	P.O. Box 1016
City:	Pico Rivera	State:	CA
Zip:	90660	Zip ext:	Not Reported
Pop serv:	36000	Connection:	8945
Area serve:	Not Reported		

**D26
ESE
1/4 - 1/2 Mile
Higher**

CA WELLS 2857

Seq:	2857	Prim sta c:	02S/12W-25E10 S
Frds no:	1910125007	County:	19
District:	07	User id:	4TH
System no:	1910125	Water type:	G
Source nam:	WELL 06 - INACTIVE	Station ty:	WELL/AMBNT/MUN/INTAKE/SUPPLY
Latitude:	335800.0	Longitude:	1180600.0
Precision:	8	Status:	IR
Comment 1:	Not Reported	Comment 2:	Not Reported
Comment 3:	Not Reported	Comment 4:	Not Reported
Comment 5:	Not Reported	Comment 6:	Not Reported
Comment 7:	Not Reported		
System no:	1910125	System nam:	Pico Wd
Hqname:	Not Reported	Address:	4843 S CHURCH ST
City:	PICO RIVERA	State:	Not Reported
Zip:	90660	Zip ext:	Not Reported
Pop serv:	24000	Connection:	5211
Area serve:	PICO RIVERA		

**D27
ESE
1/4 - 1/2 Mile
Lower**

CA WELLS 2865

Seq:	2865	Prim sta c:	02S/12W-26J01 S
Frds no:	1900070001	County:	19
District:	49	User id:	19C
System no:	1900070	Water type:	G
Source nam:	WELL 01	Station ty:	WELL/AMBNT/MUN/INTAKE
Latitude:	335756.0	Longitude:	1180601.0
Precision:	3	Status:	AR
Comment 1:	REAR OF 8210 SERAPIS, PICO RIVERA	Comment 2:	Not Reported
Comment 3:	Not Reported	Comment 4:	Not Reported
Comment 5:	Not Reported	Comment 6:	Not Reported
Comment 7:	Not Reported		
System no:	1900070	System nam:	Laurence Mc Gee School
Hqname:	Not Reported	Address:	8200 SERAPIS
City:	PICO RIVERA	State:	CA
Zip:	90660	Zip ext:	Not Reported
Pop serv:	538	Connection:	1

GEOCHECK® - PHYSICAL SETTING SOURCE MAP FINDINGS

Area serve: Not Reported

**E28
WSW
1/2 - 1 Mile
Lower**

CA WELLS 2864

Seq:	2864	Prim sta c:	02S/12W-26E03 S
Frds no:	1910042010	County:	19
District:	07	User id:	4TH
System no:	1910042	Water type:	G
Source nam:	WELL W6	Station ty:	WELL/AMBNT/MUN/INTAKE/SUPPLY
Latitude:	335800.0	Longitude:	1180700.0
Precision:	4	Status:	AR
Comment 1:	Not Reported	Comment 2:	Not Reported
Comment 3:	Not Reported	Comment 4:	Not Reported
Comment 5:	Not Reported	Comment 6:	Not Reported
Comment 7:	Not Reported		
System no:	1910042	System nam:	Pico Rivera - City, Water Dept.
Hqname:	Not Reported	Address:	P.O. Box 1016
City:	Pico Rivera	State:	CA
Zip:	90660	Zip ext:	Not Reported
Pop serv:	36000	Connection:	8945
Area serve:	Not Reported		
Sample date:	31-OCT-17	Finding:	0.384
Chemical:	RADIUM 228 MDA95	Report units:	PCI/L
Dir:	0.		
Sample date:	31-OCT-17	Finding:	0.146
Chemical:	RADIUM 226 COUNTING ERROR	Report units:	PCI/L
Dir:	0.		
Sample date:	31-OCT-17	Finding:	0.505
Chemical:	RADIUM 228 COUNTING ERROR	Report units:	PCI/L
Dir:	0.		
Sample date:	31-OCT-17	Finding:	0.322
Chemical:	RADIUM 226 MDA95	Report units:	PCI/L
Dir:	0.		
Sample date:	31-OCT-17	Finding:	0.384
Chemical:	RADIUM 228 MDA95	Report units:	PCI/L
Dir:	0.		
Sample date:	31-OCT-17	Finding:	5.
Chemical:	COLOR	Report units:	UNITS
Dir:	0.		
Sample date:	31-OCT-17	Finding:	950.
Chemical:	SPECIFIC CONDUCTANCE	Report units:	US
Dir:	0.		
Sample date:	31-OCT-17	Finding:	7.25
Chemical:	PH, LABORATORY	Report units:	Not Reported
Dir:	0.		
Sample date:	31-OCT-17	Finding:	140.
Chemical:	ALKALINITY (TOTAL) AS CaCO3	Report units:	MG/L
Dir:	0.		

GEOCHECK® - PHYSICAL SETTING SOURCE MAP FINDINGS

Sample date:	31-OCT-17	Finding:	170.
Chemical:	BICARBONATE ALKALINITY	Report units:	MG/L
Dir:	0.		
Sample date:	31-OCT-17	Finding:	4.8
Chemical:	NITRATE (AS N)	Report units:	MG/L
Dir:	0.4		
Sample date:	31-OCT-17	Finding:	240.
Chemical:	HARDNESS (TOTAL) AS CaCO ₃	Report units:	MG/L
Dir:	0.		
Sample date:	31-OCT-17	Finding:	68.
Chemical:	CALCIUM	Report units:	MG/L
Dir:	0.		
Sample date:	31-OCT-17	Finding:	16.
Chemical:	MAGNESIUM	Report units:	MG/L
Dir:	0.		
Sample date:	31-OCT-17	Finding:	72.
Chemical:	SODIUM	Report units:	MG/L
Dir:	0.		
Sample date:	31-OCT-17	Finding:	4.8
Chemical:	POTASSIUM	Report units:	MG/L
Dir:	0.		
Sample date:	31-OCT-17	Finding:	110.
Chemical:	CHLORIDE	Report units:	MG/L
Dir:	0.		
Sample date:	31-OCT-17	Finding:	110.
Chemical:	SULFATE	Report units:	MG/L
Dir:	0.5		
Sample date:	31-OCT-17	Finding:	0.24
Chemical:	FLUORIDE (F) (NATURAL-SOURCE)	Report units:	MG/L
Dir:	0.1		
Sample date:	31-OCT-17	Finding:	410.
Chemical:	IRON	Report units:	UG/L
Dir:	100.		
Sample date:	31-OCT-17	Finding:	0.183
Chemical:	GROSS ALPHA COUNTING ERROR	Report units:	PCI/L
Dir:	0.		
Sample date:	31-OCT-17	Finding:	0.146
Chemical:	RADIUM 226 COUNTING ERROR	Report units:	PCI/L
Dir:	0.		
Sample date:	31-OCT-17	Finding:	0.505
Chemical:	RADIUM 228 COUNTING ERROR	Report units:	PCI/L
Dir:	0.		
Sample date:	31-OCT-17	Finding:	7.2
Chemical:	CHLOROFORM (THM)	Report units:	UG/L
Dir:	1.		
Sample date:	31-OCT-17	Finding:	530.
Chemical:	TOTAL DISSOLVED SOLIDS	Report units:	MG/L

GEOCHECK® - PHYSICAL SETTING SOURCE MAP FINDINGS

Dir:	0.		
Sample date:	31-OCT-17	Finding:	2.8
Chemical:	TURBIDITY, LABORATORY	Report units:	NTU
Dir:	0.1		
Sample date:	31-OCT-17	Finding:	7.2
Chemical:	TOTAL TRIHALOMETHANES	Report units:	UG/L
Dir:	0.		
Sample date:	31-OCT-17	Finding:	11.6
Chemical:	AGGRSSIVE INDEX (CORROSIVITY)	Report units:	Not Reported
Dir:	0.		
Sample date:	31-OCT-17	Finding:	3.4e-002
Chemical:	GROSS ALPHA MDA95	Report units:	PCI/L
Dir:	0.		
Sample date:	31-OCT-17	Finding:	0.322
Chemical:	RADIUM 226 MDA95	Report units:	PCI/L
Dir:	0.		
Sample date:	31-OCT-17	Finding:	2.5e-002
Chemical:	RADIUM 226	Report units:	PCI/L
Dir:	1.		
Sample date:	09-NOV-16	Finding:	4.e-002
Chemical:	GROSS ALPHA MDA95	Report units:	PCI/L
Dir:	0.		
Sample date:	09-NOV-16	Finding:	0.128
Chemical:	RADIUM 226 COUNTING ERROR	Report units:	PCI/L
Dir:	0.		
Sample date:	09-NOV-16	Finding:	0.399
Chemical:	RADIUM 228 COUNTING ERROR	Report units:	PCI/L
Dir:	0.		
Sample date:	09-NOV-16	Finding:	0.47
Chemical:	RADIUM 226 MDA95	Report units:	PCI/L
Dir:	0.		
Sample date:	09-NOV-16	Finding:	0.2
Chemical:	RADIUM 228 MDA95	Report units:	PCI/L
Dir:	0.		
Sample date:	09-NOV-16	Finding:	5.
Chemical:	COLOR	Report units:	UNITS
Dir:	0.		
Sample date:	09-NOV-16	Finding:	910.
Chemical:	SPECIFIC CONDUCTANCE	Report units:	US
Dir:	0.		
Sample date:	09-NOV-16	Finding:	7.25
Chemical:	PH, LABORATORY	Report units:	Not Reported
Dir:	0.		
Sample date:	09-NOV-16	Finding:	160.
Chemical:	ALKALINITY (TOTAL) AS CaCO3	Report units:	MG/L
Dir:	0.		

GEOCHECK® - PHYSICAL SETTING SOURCE MAP FINDINGS

Sample date:	09-NOV-16	Finding:	200.
Chemical:	BICARBONATE ALKALINITY	Report units:	MG/L
Dir:	0.		
Sample date:	09-NOV-16	Finding:	5.
Chemical:	NITRATE (AS N)	Report units:	MG/L
Dir:	0.4		
Sample date:	09-NOV-16	Finding:	250.
Chemical:	HARDNESS (TOTAL) AS CaCO ₃	Report units:	MG/L
Dir:	0.		
Sample date:	09-NOV-16	Finding:	71.
Chemical:	CALCIUM	Report units:	MG/L
Dir:	0.		
Sample date:	09-NOV-16	Finding:	18.
Chemical:	MAGNESIUM	Report units:	MG/L
Dir:	0.		
Sample date:	09-NOV-16	Finding:	69.
Chemical:	SODIUM	Report units:	MG/L
Dir:	0.		
Sample date:	09-NOV-16	Finding:	4.6
Chemical:	POTASSIUM	Report units:	MG/L
Dir:	0.		
Sample date:	09-NOV-16	Finding:	110.
Chemical:	CHLORIDE	Report units:	MG/L
Dir:	0.		
Sample date:	09-NOV-16	Finding:	110.
Chemical:	SULFATE	Report units:	MG/L
Dir:	0.5		
Sample date:	09-NOV-16	Finding:	0.28
Chemical:	FLUORIDE (F) (NATURAL-SOURCE)	Report units:	MG/L
Dir:	0.1		
Sample date:	09-NOV-16	Finding:	4.2
Chemical:	ARSENIC	Report units:	UG/L
Dir:	2.		
Sample date:	09-NOV-16	Finding:	630.
Chemical:	IRON	Report units:	UG/L
Dir:	100.		
Sample date:	09-NOV-16	Finding:	0.153
Chemical:	GROSS ALPHA COUNTING ERROR	Report units:	PCI/L
Dir:	0.		
Sample date:	09-NOV-16	Finding:	5.2
Chemical:	CHLOROFORM (THM)	Report units:	UG/L
Dir:	1.		
Sample date:	09-NOV-16	Finding:	510.
Chemical:	TOTAL DISSOLVED SOLIDS	Report units:	MG/L
Dir:	0.		
Sample date:	09-NOV-16	Finding:	1.6
Chemical:	TURBIDITY, LABORATORY	Report units:	NTU

GEOCHECK® - PHYSICAL SETTING SOURCE MAP FINDINGS

Dir:	0.1		
Sample date:	09-NOV-16	Finding:	11.7
Chemical:	AGGRSSIVE INDEX (CORROSIVITY)	Report units:	Not Reported
Dir:	0.		
Sample date:	05-MAR-15	Finding:	4.8
Chemical:	TOTAL TRIHALOMETHANES	Report units:	UG/L
Dir:	0.		
Sample date:	05-MAR-15	Finding:	4.8
Chemical:	CHLOROFORM (THM)	Report units:	UG/L
Dir:	1.		
Sample date:	17-DEC-14	Finding:	3.
Chemical:	TOTAL TRIHALOMETHANES	Report units:	UG/L
Dir:	0.		
Sample date:	17-DEC-14	Finding:	3.
Chemical:	CHLOROFORM (THM)	Report units:	UG/L
Dir:	1.		
Sample date:	29-SEP-14	Finding:	470.
Chemical:	TOTAL DISSOLVED SOLIDS	Report units:	MG/L
Dir:	0.		
Sample date:	29-SEP-14	Finding:	0.18
Chemical:	TURBIDITY, LABORATORY	Report units:	NTU
Dir:	0.1		
Sample date:	29-SEP-14	Finding:	3.5
Chemical:	TOTAL TRIHALOMETHANES	Report units:	UG/L
Dir:	0.		
Sample date:	29-SEP-14	Finding:	11.8
Chemical:	AGGRSSIVE INDEX (CORROSIVITY)	Report units:	Not Reported
Dir:	0.		
Sample date:	29-SEP-14	Finding:	1.6e-002
Chemical:	GROSS ALPHA MDA95	Report units:	PCI/L
Dir:	0.		
Sample date:	29-SEP-14	Finding:	3.5e-002
Chemical:	RADIUM 228	Report units:	PCI/L
Dir:	1.		
Sample date:	29-SEP-14	Finding:	0.616
Chemical:	RADIUM 228 COUNTING ERROR	Report units:	PCI/L
Dir:	0.		
Sample date:	29-SEP-14	Finding:	0.253
Chemical:	RADIUM 228 MDA95	Report units:	PCI/L
Dir:	0.		
Sample date:	29-SEP-14	Finding:	0.355
Chemical:	RA-226 OR TOTAL RA BY 903.0 C.E.	Report units:	PCI/L
Dir:	0.		
Sample date:	29-SEP-14	Finding:	0.47
Chemical:	RADIUM, TOTAL, MDA95-NTNC ONLY, BY 903.0		
Report units:	PCI/L	Dir:	0.

GEOCHECK® - PHYSICAL SETTING SOURCE MAP FINDINGS

Sample date:	29-SEP-14	Finding:	780.
Chemical:	SPECIFIC CONDUCTANCE	Report units:	US
Dir:	0.		
Sample date:	29-SEP-14	Finding:	7.44
Chemical:	PH, LABORATORY	Report units:	Not Reported
Dir:	0.		
Sample date:	29-SEP-14	Finding:	150.
Chemical:	ALKALINITY (TOTAL) AS CaCO ₃	Report units:	MG/L
Dir:	0.		
Sample date:	29-SEP-14	Finding:	180.
Chemical:	BICARBONATE ALKALINITY	Report units:	MG/L
Dir:	0.		
Sample date:	29-SEP-14	Finding:	240.
Chemical:	HARDNESS (TOTAL) AS CaCO ₃	Report units:	MG/L
Dir:	0.		
Sample date:	29-SEP-14	Finding:	68.
Chemical:	CALCIUM	Report units:	MG/L
Dir:	0.		
Sample date:	29-SEP-14	Finding:	17.
Chemical:	MAGNESIUM	Report units:	MG/L
Dir:	0.		
Sample date:	29-SEP-14	Finding:	62.
Chemical:	SODIUM	Report units:	MG/L
Dir:	0.		
Sample date:	29-SEP-14	Finding:	4.3
Chemical:	POTASSIUM	Report units:	MG/L
Dir:	0.		
Sample date:	29-SEP-14	Finding:	89.
Chemical:	CHLORIDE	Report units:	MG/L
Dir:	0.		
Sample date:	29-SEP-14	Finding:	100.
Chemical:	SULFATE	Report units:	MG/L
Dir:	0.5		
Sample date:	29-SEP-14	Finding:	0.23
Chemical:	FLUORIDE (F) (NATURAL-SOURCE)	Report units:	MG/L
Dir:	0.1		
Sample date:	29-SEP-14	Finding:	0.188
Chemical:	GROSS ALPHA COUNTING ERROR	Report units:	PCI/L
Dir:	0.		
Sample date:	29-SEP-14	Finding:	3.5
Chemical:	CHLOROFORM (THM)	Report units:	UG/L
Dir:	1.		
Sample date:	04-JUN-14	Finding:	0.447
Chemical:	RADIUM 228 COUNTING ERROR	Report units:	PCI/L
Dir:	0.		
Sample date:	04-JUN-14	Finding:	1.6e-002
Chemical:	GROSS ALPHA MDA95	Report units:	PCI/L

GEOCHECK® - PHYSICAL SETTING SOURCE MAP FINDINGS

Dir:	0.		
Sample date:	04-JUN-14	Finding:	0.172
Chemical:	RA-226 OR TOTAL RA BY 903.0 C.E.	Report units:	PCI/L
Dir:	0.		
Sample date:	04-JUN-14	Finding:	0.363
Chemical:	RADIUM, TOTAL, MDA95-NTNC ONLY, BY 903.0	Dir:	0.
Report units:	PCI/L		
Sample date:	04-JUN-14	Finding:	740.
Chemical:	SPECIFIC CONDUCTANCE	Report units:	US
Dir:	0.		
Sample date:	04-JUN-14	Finding:	7.47
Chemical:	PH, LABORATORY	Report units:	Not Reported
Dir:	0.		
Sample date:	04-JUN-14	Finding:	150.
Chemical:	ALKALINITY (TOTAL) AS CaCO3	Report units:	MG/L
Dir:	0.		
Sample date:	04-JUN-14	Finding:	180.
Chemical:	BICARBONATE ALKALINITY	Report units:	MG/L
Dir:	0.		
Sample date:	04-JUN-14	Finding:	240.
Chemical:	HARDNESS (TOTAL) AS CaCO3	Report units:	MG/L
Dir:	0.		
Sample date:	04-JUN-14	Finding:	69.
Chemical:	CALCIUM	Report units:	MG/L
Dir:	0.		
Sample date:	04-JUN-14	Finding:	16.
Chemical:	MAGNESIUM	Report units:	MG/L
Dir:	0.		
Sample date:	04-JUN-14	Finding:	58.
Chemical:	SODIUM	Report units:	MG/L
Dir:	0.		
Sample date:	04-JUN-14	Finding:	4.4
Chemical:	POTASSIUM	Report units:	MG/L
Dir:	0.		
Sample date:	04-JUN-14	Finding:	78.
Chemical:	CHLORIDE	Report units:	MG/L
Dir:	0.		
Sample date:	04-JUN-14	Finding:	100.
Chemical:	SULFATE	Report units:	MG/L
Dir:	0.5		
Sample date:	04-JUN-14	Finding:	0.28
Chemical:	FLUORIDE (F) (NATURAL-SOURCE)	Report units:	MG/L
Dir:	0.1		
Sample date:	04-JUN-14	Finding:	0.177
Chemical:	GROSS ALPHA COUNTING ERROR	Report units:	PCI/L
Dir:	0.		

GEOCHECK® - PHYSICAL SETTING SOURCE MAP FINDINGS

Sample date:	04-JUN-14	Finding:	2.5
Chemical:	CHLOROFORM (THM)	Report units:	UG/L
Dir:	1.		
Sample date:	04-JUN-14	Finding:	440.
Chemical:	TOTAL DISSOLVED SOLIDS	Report units:	MG/L
Dir:	0.		
Sample date:	04-JUN-14	Finding:	0.26
Chemical:	TURBIDITY, LABORATORY	Report units:	NTU
Dir:	0.1		
Sample date:	04-JUN-14	Finding:	2.5
Chemical:	TOTAL TRIHALOMETHANES	Report units:	UG/L
Dir:	0.		
Sample date:	04-JUN-14	Finding:	11.9
Chemical:	AGGRSSIVE INDEX (CORROSIVITY)	Report units:	Not Reported
Dir:	0.		
Sample date:	04-JUN-14	Finding:	0.253
Chemical:	RADIUM 228 MDA95	Report units:	PCI/L
Dir:	0.		

**E29
WSW
1/2 - 1 Mile
Lower**

CA WELLS 2863

Seq:	2863	Prim sta c:	02S/12W-26D07 S
Frds no:	1910042009	County:	19
District:	07	User id:	4TH
System no:	1910042	Water type:	G
Source nam:	WELL W5	Station ty:	WELL/AMBNT/MUN/INTAKE/SUPPLY
Latitude:	335800.0	Longitude:	1180700.0
Precision:	4	Status:	AR
Comment 1:	Not Reported	Comment 2:	Not Reported
Comment 3:	Not Reported	Comment 4:	Not Reported
Comment 5:	Not Reported	Comment 6:	Not Reported
Comment 7:	Not Reported		
System no:	1910042	System nam:	Pico Rivera - City, Water Dept.
Hqname:	Not Reported	Address:	P.O. Box 1016
City:	Pico Rivera	State:	CA
Zip:	90660	Zip ext:	Not Reported
Pop serv:	36000	Connection:	8945
Area serve:	Not Reported		
Sample date:	10-OCT-17	Finding:	2.1
Chemical:	CHLOROFORM (THM)	Report units:	UG/L
Dir:	1.		
Sample date:	10-OCT-17	Finding:	2.1
Chemical:	TOTAL TRIHALOMETHANES	Report units:	UG/L
Dir:	0.		
Sample date:	24-APR-17	Finding:	3.4
Chemical:	NITRATE (AS N)	Report units:	MG/L
Dir:	0.4		
Sample date:	09-NOV-16	Finding:	3.3

GEOCHECK® - PHYSICAL SETTING SOURCE MAP FINDINGS

Chemical: Dir:	TOTAL TRIHALOMETHANES 0.	Report units:	UG/L
Sample date: Chemical: Dir:	09-NOV-16 CHLOROFORM (THM) 1.	Finding: Report units:	3.3 UG/L
Sample date: Chemical: Dir:	09-MAY-16 BICARBONATE ALKALINITY 0.	Finding: Report units:	150. MG/L
Sample date: Chemical: Dir:	09-MAY-16 AGGRSSIVE INDEX (CORROSIVITY) 0.	Finding: Report units:	11.7 Not Reported
Sample date: Chemical: Dir:	09-MAY-16 TOTAL DISSOLVED SOLIDS 0.	Finding: Report units:	360. MG/L
Sample date: Chemical: Dir:	09-MAY-16 FLUORIDE (F) (NATURAL-SOURCE) 0.1	Finding: Report units:	0.21 MG/L
Sample date: Chemical: Dir:	09-MAY-16 SULFATE 0.5	Finding: Report units:	70. MG/L
Sample date: Chemical: Dir:	09-MAY-16 CHLORIDE 0.	Finding: Report units:	64. MG/L
Sample date: Chemical: Dir:	09-MAY-16 POTASSIUM 0.	Finding: Report units:	4. MG/L
Sample date: Chemical: Dir:	09-MAY-16 SODIUM 0.	Finding: Report units:	48. MG/L
Sample date: Chemical: Dir:	09-MAY-16 MAGNESIUM 0.	Finding: Report units:	12. MG/L
Sample date: Chemical: Dir:	09-MAY-16 CALCIUM 0.	Finding: Report units:	51. MG/L
Sample date: Chemical: Dir:	09-MAY-16 HARDNESS (TOTAL) AS CaCO3 0.	Finding: Report units:	180. MG/L
Sample date: Chemical: Dir:	09-MAY-16 NITRATE (AS N) 0.4	Finding: Report units:	3. MG/L
Sample date: Chemical: Dir:	09-MAY-16 SPECIFIC CONDUCTANCE 0.	Finding: Report units:	620. US
Sample date: Chemical: Dir:	09-MAY-16 PH, LABORATORY 0.	Finding: Report units:	7.47 Not Reported

GEOCHECK® - PHYSICAL SETTING SOURCE MAP FINDINGS

Sample date:	09-MAY-16	Finding:	130.
Chemical:	ALKALINITY (TOTAL) AS CaCO3	Report units:	MG/L
Dir:	0.		
Sample date:	14-OCT-15	Finding:	1.7
Chemical:	CHLOROFORM (THM)	Report units:	UG/L
Dir:	1.		
Sample date:	15-APR-15	Finding:	0.55
Chemical:	TOTAL ORGANIC CARBON (TOC)	Report units:	MG/L
Dir:	0.3		
Sample date:	26-FEB-15	Finding:	0.49
Chemical:	TOTAL ORGANIC CARBON (TOC)	Report units:	MG/L
Dir:	0.3		
Sample date:	18-DEC-14	Finding:	1.1
Chemical:	CHLOROFORM (THM)	Report units:	UG/L
Dir:	1.		
Sample date:	18-DEC-14	Finding:	0.37
Chemical:	TOTAL ORGANIC CARBON (TOC)	Report units:	MG/L
Dir:	0.3		
Sample date:	16-SEP-14	Finding:	0.46
Chemical:	TOTAL ORGANIC CARBON (TOC)	Report units:	MG/L
Dir:	0.3		
Sample date:	23-APR-14	Finding:	0.38
Chemical:	TOTAL ORGANIC CARBON (TOC)	Report units:	MG/L
Dir:	0.3		
Sample date:	23-APR-14	Finding:	9.8
Chemical:	NITRATE (AS NO3)	Report units:	MG/L
Dir:	2.		
Sample date:	23-JAN-14	Finding:	8.3
Chemical:	NITRATE (AS NO3)	Report units:	MG/L
Dir:	2.		
Sample date:	23-JAN-14	Finding:	0.44
Chemical:	TOTAL ORGANIC CARBON (TOC)	Report units:	MG/L
Dir:	0.3		
Sample date:	28-OCT-13	Finding:	17.7
Chemical:	SOURCE TEMPERATURE C	Report units:	C
Dir:	0.		
Sample date:	28-OCT-13	Finding:	0.46
Chemical:	TOTAL ORGANIC CARBON (TOC)	Report units:	MG/L
Dir:	0.3		
Sample date:	28-OCT-13	Finding:	7.5
Chemical:	NITRATE (AS NO3)	Report units:	MG/L
Dir:	2.		
Sample date:	28-OCT-13	Finding:	1.54
Chemical:	GROSS ALPHA COUNTING ERROR	Report units:	PCI/L
Dir:	0.		
Sample date:	28-OCT-13	Finding:	6.e-003
Chemical:	RADIUM 228	Report units:	PCI/L

GEOCHECK® - PHYSICAL SETTING SOURCE MAP FINDINGS

Dir:	1.		
Sample date:	28-OCT-13	Finding:	0.426
Chemical:	RADIUM 228 COUNTING ERROR	Report units:	PCI/L
Dir:	0.		
Sample date:	28-OCT-13	Finding:	1.62
Chemical:	GROSS ALPHA MDA95	Report units:	PCI/L
Dir:	0.		
Sample date:	28-OCT-13	Finding:	0.2
Chemical:	RADIUM 228 MDA95	Report units:	PCI/L
Dir:	0.		
Sample date:	28-OCT-13	Finding:	0.458
Chemical:	RA-226 FOR CWS OR TOTAL RA FOR NTNC BY 903.0	Dir:	0.
Report units:	PCI/L		
Sample date:	28-OCT-13	Finding:	0.331
Chemical:	RA-226 OR TOTAL RA BY 903.0 C.E.	Report units:	PCI/L
Dir:	0.		
Sample date:	28-OCT-13	Finding:	0.36
Chemical:	RADIUM, TOTAL, MDA95-NTNC ONLY, BY 903.0	Dir:	0.
Report units:	PCI/L		
Sample date:	16-JUL-13	Finding:	0.45
Chemical:	TOTAL ORGANIC CARBON (TOC)	Report units:	MG/L
Dir:	0.3		
Sample date:	16-JUL-13	Finding:	17.3
Chemical:	SOURCE TEMPERATURE C	Report units:	C
Dir:	0.		
Sample date:	16-JUL-13	Finding:	6.5
Chemical:	NITRATE (AS NO3)	Report units:	MG/L
Dir:	2.		
Sample date:	25-APR-13	Finding:	88.
Chemical:	ALKALINITY (TOTAL) AS CaCO3	Report units:	MG/L
Dir:	0.		
Sample date:	25-APR-13	Finding:	1400.
Chemical:	NITRATE + NITRITE (AS N)	Report units:	MG/L
Dir:	0.4		
Sample date:	25-APR-13	Finding:	11.
Chemical:	AGGRSSIVE INDEX (CORROSIVITY)	Report units:	Not Reported
Dir:	0.		
Sample date:	25-APR-13	Finding:	0.12
Chemical:	TURBIDITY, LABORATORY	Report units:	NTU
Dir:	0.1		
Sample date:	25-APR-13	Finding:	6.
Chemical:	NITRATE (AS NO3)	Report units:	MG/L
Dir:	2.		
Sample date:	25-APR-13	Finding:	290.
Chemical:	TOTAL DISSOLVED SOLIDS	Report units:	MG/L
Dir:	0.		

GEOCHECK® - PHYSICAL SETTING SOURCE MAP FINDINGS

Sample date:	25-APR-13	Finding:	0.31
Chemical:	FLUORIDE (F) (NATURAL-SOURCE)	Report units:	MG/L
Dir:	0.1		
Sample date:	25-APR-13	Finding:	54.
Chemical:	SULFATE	Report units:	MG/L
Dir:	0.5		
Sample date:	25-APR-13	Finding:	37.
Chemical:	CHLORIDE	Report units:	MG/L
Dir:	0.		
Sample date:	25-APR-13	Finding:	3.2
Chemical:	POTASSIUM	Report units:	MG/L
Dir:	0.		
Sample date:	25-APR-13	Finding:	39.
Chemical:	SODIUM	Report units:	MG/L
Dir:	0.		
Sample date:	25-APR-13	Finding:	8.
Chemical:	MAGNESIUM	Report units:	MG/L
Dir:	0.		
Sample date:	25-APR-13	Finding:	35.
Chemical:	CALCIUM	Report units:	MG/L
Dir:	0.		
Sample date:	25-APR-13	Finding:	120.
Chemical:	HARDNESS (TOTAL) AS CaCO ₃	Report units:	MG/L
Dir:	0.		
Sample date:	25-APR-13	Finding:	17.3
Chemical:	SOURCE TEMPERATURE C	Report units:	C
Dir:	0.		
Sample date:	25-APR-13	Finding:	410.
Chemical:	SPECIFIC CONDUCTANCE	Report units:	US
Dir:	0.		
Sample date:	25-APR-13	Finding:	7.5
Chemical:	PH, LABORATORY	Report units:	Not Reported
Dir:	0.		
Sample date:	25-APR-13	Finding:	110.
Chemical:	BICARBONATE ALKALINITY	Report units:	MG/L
Dir:	0.		
Sample date:	25-APR-13	Finding:	0.51
Chemical:	TOTAL ORGANIC CARBON (TOC)	Report units:	MG/L
Dir:	0.3		
Sample date:	24-JAN-13	Finding:	18.1
Chemical:	SOURCE TEMPERATURE C	Report units:	C
Dir:	0.		
Sample date:	24-JAN-13	Finding:	0.71
Chemical:	TOTAL ORGANIC CARBON (TOC)	Report units:	MG/L
Dir:	0.3		
Sample date:	24-JAN-13	Finding:	6.
Chemical:	NITRATE (AS NO ₃)	Report units:	MG/L

GEOCHECK® - PHYSICAL SETTING SOURCE MAP FINDINGS

Dir:	2.	Finding:	8.
Sample date:	23-OCT-12	Report units:	MG/L
Chemical:	NITRATE (AS NO3)		
Dir:	2.		
Sample date:	23-OCT-12	Finding:	17.3
Chemical:	SOURCE TEMPERATURE C	Report units:	C
Dir:	0.		
Sample date:	23-OCT-12	Finding:	0.39
Chemical:	TOTAL ORGANIC CARBON (TOC)	Report units:	MG/L
Dir:	0.3		
Sample date:	24-JUL-12	Finding:	17.3
Chemical:	SOURCE TEMPERATURE C	Report units:	C
Dir:	0.		
Sample date:	24-JUL-12	Finding:	5.8
Chemical:	NITRATE (AS NO3)	Report units:	MG/L
Dir:	2.		
Sample date:	24-JUL-12	Finding:	0.47
Chemical:	TOTAL ORGANIC CARBON (TOC)	Report units:	MG/L
Dir:	0.3		
Sample date:	17-APR-12	Finding:	0.57
Chemical:	TOTAL ORGANIC CARBON (TOC)	Report units:	MG/L
Dir:	0.3		
Sample date:	17-APR-12	Finding:	6.7
Chemical:	NITRATE (AS NO3)	Report units:	MG/L
Dir:	2.		
Sample date:	17-APR-12	Finding:	19.9
Chemical:	SOURCE TEMPERATURE C	Report units:	C
Dir:	0.		
Sample date:	23-JAN-12	Finding:	6.9
Chemical:	NITRATE (AS NO3)	Report units:	MG/L
Dir:	2.		
Sample date:	23-JAN-12	Finding:	0.33
Chemical:	TOTAL ORGANIC CARBON (TOC)	Report units:	MG/L
Dir:	0.3		

**E30
WSW
1/2 - 1 Mile
Lower**

CA WELLS 2851

Seq:	2851	Prim sta c:	02S/12W-22R02 S
Frds no:	1910117001	County:	19
District:	07	User id:	4TH
System no:	1910117	Water type:	G
Source nam:	CHAPIN WELL 03 - DESTROYED	Station ty:	WELL/AMBNT/MUN/INTAKE/SUPPLY
Latitude:	335800.0	Longitude:	1180700.0
Precision:	8	Status:	DS
Comment 1:	Not Reported	Comment 2:	Not Reported
Comment 3:	Not Reported	Comment 4:	Not Reported
Comment 5:	Not Reported	Comment 6:	Not Reported

GEOCHECK® - PHYSICAL SETTING SOURCE MAP FINDINGS

Comment 7: Not Reported

System no:	1910117	System nam:	Montebello-City, Water Dept.
Hqname:	Not Reported	Address:	1720 NORTH FIRST STREET
City:	SAN JOSE	State:	CA
Zip:	95112	Zip ext:	Not Reported
Pop serv:	6500	Connection:	1617
Area serve:	MONTEBELLO		

E31
WSW
1/2 - 1 Mile
Lower

CA WELLS 2869

Seq:	2869	Prim sta c:	02S/12W-27G05 S
Frds no:	1910034031	County:	19
District:	07	User id:	4TH
System no:	1910034	Water type:	G
Source nam:	WELL 301 - DESTROYED	Station ty:	WELL/AMBNT/MUN/INTAKE/SUPPLY
Latitude:	335800.0	Longitude:	1180700.0
Precision:	8	Status:	DS
Comment 1:	Not Reported	Comment 2:	Not Reported
Comment 3:	Not Reported	Comment 4:	Not Reported
Comment 5:	Not Reported	Comment 6:	Not Reported
Comment 7:	Not Reported		

System no:	1910034	System nam:	Downey - City, Water Dept.
Hqname:	Not Reported	Address:	9252 Stewart & Gray Road
City:	Downey	State:	CA
Zip:	90241	Zip ext:	Not Reported
Pop serv:	91000	Connection:	23000
Area serve:	DOWNEY		

F32
South
1/2 - 1 Mile
Lower

CA WELLS CAEDF0000020737

Well ID:	T0603793653-MW-3	Well Type:	MONITORING
Source:	EDF	Other Name:	MW-3
GAMA PFAS Testing:	Not Reported		
Groundwater Quality Data:	https://gamagroundwater.waterboards.ca.gov/gama/gamamap/public/GamaDataDisplay.asp?dataset=EDF&samp_date=&global_id=T0603793653&assigned_name=MW-3&store_num=		
GeoTracker Data:	https://geotracker.waterboards.ca.gov/profile_report.asp?cmd=MWEDFResults&global_id=T0603793653&assigned_name=MW-3		

G33
NW
1/2 - 1 Mile
Higher

CA WELLS CALLNL000000672

Well ID:	100601	Well Type:	MUNICIPAL
Source:	Lawrence Livermore National Laboratory		
Other Name:	02S/12W-26D12 S	GAMA PFAS Testing:	Not Reported
Groundwater Quality Data:	Not Reported		
GeoTracker Data:	Not Reported		

GEOCHECK® - PHYSICAL SETTING SOURCE MAP FINDINGS

Chemical:	Argon	Results:	.000441404
Units:	cm3STP/g	Date:	09/13/2001
Chemical:	Neon	Results:	.0000003906
Units:	cm3STP/g	Date:	09/13/2001
Chemical:	Xenon	Results:	.000000010628
Units:	cm3STP/g	Date:	09/13/2001
Chemical:	Helium-3/Helium-4	Results:	.00000154635
Units:	atom ratio	Date:	09/13/2001
Chemical:	Tritium (Hydrogen 3)	Results:	23.86
Units:	pCi/L	Date:	11/27/2001
Chemical:	Helium-4	Results:	.0000000978254
Units:	cm3STP/g	Date:	09/13/2001
Chemical:	Krypton	Results:	.0000000819479
Units:	cm3STP/g	Date:	09/13/2001

**G34
NW
1/2 - 1 Mile
Higher**

CA WELLS CALLNL000001049

Well ID:	100604	Well Type:	MUNICIPAL
Source:	Lawrence Livermore National Laboratory		
Other Name:	02S/12W-26D13 S	GAMA PFAS Testing:	Not Reported
Groundwater Quality Data:	Not Reported		
GeoTracker Data:	Not Reported		
Chemical:	Neon	Results:	.000000344887
Units:	cm3STP/g	Date:	09/04/2001
Chemical:	Argon	Results:	.000451306
Units:	cm3STP/g	Date:	09/04/2001
Chemical:	Helium-3/Helium-4	Results:	.00000149343
Units:	atom ratio	Date:	09/04/2001
Chemical:	Helium-4	Results:	.0000000871865
Units:	cm3STP/g	Date:	09/04/2001
Chemical:	Xenon	Results:	.0000000114143
Units:	cm3STP/g	Date:	09/04/2001
Chemical:	Tritium (Hydrogen 3)	Results:	19.95

GEOCHECK® - PHYSICAL SETTING SOURCE MAP FINDINGS

Units:	pCi/L	Date:	08/16/2001
Chemical:	Krypton	Results:	.000000820721
Units:	cm3STP/g	Date:	09/04/2001

**G35
NW
1/2 - 1 Mile
Higher**

CA WELLS CALLNL00000805

Well ID:	100600	Well Type:	MUNICIPAL
Source:	Lawrence Livermore National Laboratory		
Other Name:	02S/12W-26D09 S	GAMA PFAS Testing:	Not Reported
Groundwater Quality Data:	Not Reported		
GeoTracker Data:	Not Reported		

Chemical:	Helium-4	Results:	.000000109558
Units:	cm3STP/g	Date:	09/13/2001

Chemical:	Krypton	Results:	.000000900004
Units:	cm3STP/g	Date:	09/13/2001

Chemical:	Neon	Results:	.00000033298
Units:	cm3STP/g	Date:	09/13/2001

Chemical:	Tritium (Hydrogen 3)	Results:	.23
Units:	pCi/L	Date:	11/29/2001

Chemical:	Helium-3/Helium-4	Results:	.00000110929
Units:	atom ratio	Date:	09/13/2001

Chemical:	Xenon	Results:	.000000114751
Units:	cm3STP/g	Date:	09/13/2001

Chemical:	Argon	Results:	.00042525
Units:	cm3STP/g	Date:	09/13/2001

**G36
NW
1/2 - 1 Mile
Higher**

CA WELLS CALLNL00000598

Well ID:	100606	Well Type:	MUNICIPAL
Source:	Lawrence Livermore National Laboratory		
Other Name:	02S/12W-26D10 S	GAMA PFAS Testing:	Not Reported
Groundwater Quality Data:	Not Reported		
GeoTracker Data:	Not Reported		

Chemical:	Xenon	Results:	.0000001237
-----------	-------	----------	-------------

GEOCHECK® - PHYSICAL SETTING SOURCE MAP FINDINGS

Units:	cm3STP/g	Date:	09/05/2001
Chemical:	Argon	Results:	.000486772
Units:	cm3STP/g	Date:	09/05/2001
Chemical:	Neon	Results:	.000000372957
Units:	cm3STP/g	Date:	09/05/2001
Chemical:	Helium-4	Results:	.0000000916062
Units:	cm3STP/g	Date:	09/05/2001
Chemical:	Tritium (Hydrogen 3)	Results:	58.96
Units:	pCi/L	Date:	08/16/2001
Chemical:	Krypton	Results:	.0000000966625
Units:	cm3STP/g	Date:	09/05/2001
Chemical:	Helium-3/Helium-4	Results:	.00000437952
Units:	atom ratio	Date:	09/05/2001

**G37
NW
1/2 - 1 Mile
Higher**

CA WELLS CALLNL000001015

Well ID:	100614	Well Type:	MUNICIPAL
Source:	Lawrence Livermore National Laboratory		
Other Name:	02S/12W-26D11 S	GAMA PFAS Testing:	Not Reported
Groundwater Quality Data:	Not Reported		
GeoTracker Data:	Not Reported		
Chemical:	Tritium (Hydrogen 3)	Results:	26.16
Units:	pCi/L	Date:	08/17/2001
Chemical:	Helium-3/Helium-4	Results:	.00000197686
Units:	atom ratio	Date:	09/28/2001
Chemical:	Neon	Results:	.00000038105
Units:	cm3STP/g	Date:	09/28/2001
Chemical:	Argon	Results:	.000455847
Units:	cm3STP/g	Date:	09/28/2001
Chemical:	Helium-4	Results:	.0000000866637
Units:	cm3STP/g	Date:	09/28/2001

GEOCHECK® - PHYSICAL SETTING SOURCE MAP FINDINGS

Map ID
Direction
Distance
Elevation

Database EDR ID Number

G38
NW
1/2 - 1 Mile
Higher

CA WELLS CALLNL000000229

Well ID:	100612	Well Type:	MUNICIPAL
Source:	Lawrence Livermore National Laboratory		
Other Name:	02S/12W-26D14 S	GAMA PFAS Testing:	Not Reported
Groundwater Quality Data:	Not Reported		
GeoTracker Data:	Not Reported		

Chemical:	Argon	Results:	.000460894
Units:	cm3STP/g	Date:	09/27/2001

Chemical:	Helium-3/Helium-4	Results:	.00000142381
Units:	atom ratio	Date:	09/27/2001

Chemical:	Helium-4	Results:	.0000000815291
Units:	cm3STP/g	Date:	09/27/2001

Chemical:	Krypton	Results:	.0000000848853
Units:	cm3STP/g	Date:	09/27/2001

Chemical:	Xenon	Results:	.0000000105251
Units:	cm3STP/g	Date:	09/27/2001

Chemical:	Neon	Results:	.000000364956
Units:	cm3STP/g	Date:	09/27/2001

Chemical:	Tritium (Hydrogen 3)	Results:	25.76
Units:	pCi/L	Date:	10/12/2001

H39
WNW
1/2 - 1 Mile
Lower

CA WELLS CADWR0000002951

Well ID:	02S12W27H007S	Well Type:	UNK
Source:	Department of Water Resources		
Other Name:	02S12W27H007S	GAMA PFAS Testing:	Not Reported
Groundwater Quality Data:	https://gamagroundwater.waterboards.ca.gov/gama/gamamap/public/GamaDataDisplay.asp?dataset=DWR&samp_date=&global_id=&assigned_name=02S12W27H007S&store_num=		
GeoTracker Data:	Not Reported		

GEOCHECK® - PHYSICAL SETTING SOURCE MAP FINDINGS

Map ID
Direction
Distance
Elevation

Database EDR ID Number

F40
South
1/2 - 1 Mile
Lower

CA WELLS CAEDF0000039696

Well ID:	T0603793653-MW-1	Well Type:	MONITORING
Source:	EDF	Other Name:	MW-1
GAMA PFAS Testing:	Not Reported		
Groundwater Quality Data:	https://gamagroundwater.waterboards.ca.gov/gama/gamamap/public/GamaDataDisplay.asp?dataset=EDF&samp_date=&global_id=T0603793653&assigned_name=MW-1&store_num=		
GeoTracker Data:	https://geotracker.waterboards.ca.gov/profile_report.asp?cmd=MWEDFResults&global_id=T0603793653&assigned_name=MW-1		

D41
ESE
1/2 - 1 Mile
Higher

CA WELLS CADDW0000009509

Well ID:	1910042-001	Well Type:	MUNICIPAL
Source:	Department of Health Services		
Other Name:	WELL 7W1 - DESTROYED	GAMA PFAS Testing:	Not Reported
Groundwater Quality Data:	https://gamagroundwater.waterboards.ca.gov/gama/gamamap/public/GamaDataDisplay.asp?dataset=DHS&samp_date=&global_id=&assigned_name=1910042-001&store_num=		
GeoTracker Data:	Not Reported		

F42
South
1/2 - 1 Mile
Lower

CA WELLS CAEDF0000058840

Well ID:	T0603793653-MW-2	Well Type:	MONITORING
Source:	EDF	Other Name:	MW-2
GAMA PFAS Testing:	Not Reported		
Groundwater Quality Data:	https://gamagroundwater.waterboards.ca.gov/gama/gamamap/public/GamaDataDisplay.asp?dataset=EDF&samp_date=&global_id=T0603793653&assigned_name=MW-2&store_num=		
GeoTracker Data:	https://geotracker.waterboards.ca.gov/profile_report.asp?cmd=MWEDFResults&global_id=T0603793653&assigned_name=MW-2		

F43
South
1/2 - 1 Mile
Lower

CA WELLS CAEDF0000009773

Well ID:	T0603702933-MW3	Well Type:	MONITORING
Source:	EDF	Other Name:	MW3
GAMA PFAS Testing:	Not Reported		
Groundwater Quality Data:	https://gamagroundwater.waterboards.ca.gov/gama/gamamap/public/GamaDataDisplay.asp?dataset=EDF&samp_date=&global_id=T0603702933&assigned_name=MW3&store_num=		
GeoTracker Data:	https://geotracker.waterboards.ca.gov/profile_report.asp?cmd=MWEDFResults&global_id=T0603702933&assigned_name=MW3		

GEOCHECK® - PHYSICAL SETTING SOURCE MAP FINDINGS

Map ID
Direction
Distance
Elevation

Database EDR ID Number

F44
South
1/2 - 1 Mile
Lower

CA WELLS CAEDF0000081221

Well ID:	T0603702933-MW2	Well Type:	MONITORING
Source:	EDF	Other Name:	MW2
GAMA PFAS Testing:	Not Reported		
Groundwater Quality Data:	https://gamagroundwater.waterboards.ca.gov/gama/gamamap/public/GamaDataDisplay.asp?dataset=EDF&samp_date=&global_id=T0603702933&assigned_name=MW2&store_num=		
GeoTracker Data:	https://geotracker.waterboards.ca.gov/profile_report.asp?cmd=MWEDFResults&global_id=T0603702933&assigned_name=MW2		

H45
West
1/2 - 1 Mile
Lower

CA WELLS CALLNL000001200

Well ID:	100752	Well Type:	MUNICIPAL
Source:	Lawrence Livermore National Laboratory		
Other Name:	02S/12W-27H01 S	GAMA PFAS Testing:	Not Reported
Groundwater Quality Data:	Not Reported		
GeoTracker Data:	Not Reported		

Chemical:	Argon	Results:	.000435101
Units:	cm3STP/g	Date:	10/16/2001

Chemical:	Helium-3/Helium-4	Results:	.00000160356
Units:	atom ratio	Date:	10/16/2001

Chemical:	Krypton	Results:	.000000281761
Units:	cm3STP/g	Date:	10/16/2001

Chemical:	Helium-4	Results:	.000000090737
Units:	cm3STP/g	Date:	10/16/2001

Chemical:	Neon	Results:	.000000365554
Units:	cm3STP/g	Date:	10/16/2001

G46
NW
1/2 - 1 Mile
Higher

CA WELLS CALLNL000000086

Well ID:	100756	Well Type:	MUNICIPAL
Source:	Lawrence Livermore National Laboratory		
Other Name:	02S/12W-26D07 S	GAMA PFAS Testing:	Not Reported
Groundwater Quality Data:	Not Reported		
GeoTracker Data:	Not Reported		

GEOCHECK® - PHYSICAL SETTING SOURCE MAP FINDINGS

Chemical:	Krypton	Results:	.0000000818916
Units:	cm3STP/g	Date:	06/06/2001
Chemical:	Argon	Results:	.000420258
Units:	cm3STP/g	Date:	06/06/2001
Chemical:	Helium-3/Helium-4	Results:	.00000150809
Units:	atom ratio	Date:	06/06/2001
Chemical:	Tritium (Hydrogen 3)	Results:	23.15
Units:	pCi/L	Date:	08/03/2001
Chemical:	Helium-4	Results:	.0000000803308
Units:	cm3STP/g	Date:	06/06/2001
Chemical:	Xenon	Results:	.0000000108413
Units:	cm3STP/g	Date:	06/06/2001
Chemical:	Neon	Results:	.000000345311
Units:	cm3STP/g	Date:	06/06/2001

**47
SSE
1/2 - 1 Mile
Lower**

FED USGS USGS40000139303

Organization ID:	USGS-CA		
Organization Name:	USGS California Water Science Center		
Monitor Location:	002S012W26Q001S	Type:	Well
Description:	Not Reported	HUC:	18070106
Drainage Area:	Not Reported	Drainage Area Units:	Not Reported
Contrib Drainage Area:	Not Reported	Contrib Drainage Area Unts:	Not Reported
Aquifer:	California Coastal Basin aquifers		
Formation Type:	Not Reported	Aquifer Type:	Not Reported
Construction Date:	Not Reported	Well Depth:	263
Well Depth Units:	ft	Well Hole Depth:	306
Well Hole Depth Units:	ft		

**G48
NW
1/2 - 1 Mile
Higher**

CA WELLS CAUSGSN00017966

Well ID:	USGS-335829118065206	Well Type:	UNK
Source:	United States Geological Survey		
Other Name:	USGS-335829118065206	GAMA PFAS Testing:	Not Reported
Groundwater Quality Data:	https://gamagroundwater.waterboards.ca.gov/gama/gamamap/public/GamaDataDisplay.asp?dataset=USGSNEW&s_amp_date=&global_id=&assigned_name=USGS-335829118065206&store_num=		
GeoTracker Data:	Not Reported		

GEOCHECK® - PHYSICAL SETTING SOURCE MAP FINDINGS

Map ID
Direction
Distance
Elevation

Database EDR ID Number

G49
NW
1/2 - 1 Mile
Higher

CA WELLS CAUSGSN00014348

Well ID:	USGS-335829118065202	Well Type:	UNK
Source:	United States Geological Survey		
Other Name:	USGS-335829118065202	GAMA PFAS Testing:	Not Reported
Groundwater Quality Data:	https://gamagroundwater.waterboards.ca.gov/gama/gamamap/public/GamaDataDisplay.asp?dataset=USGSNEW&samp_date=&global_id=&assigned_name=USGS-335829118065202&store_num=		
GeoTracker Data:	Not Reported		

G50
NW
1/2 - 1 Mile
Higher

CA WELLS CAUSGSN00013924

Well ID:	USGS-335829118065203	Well Type:	UNK
Source:	United States Geological Survey		
Other Name:	USGS-335829118065203	GAMA PFAS Testing:	Not Reported
Groundwater Quality Data:	https://gamagroundwater.waterboards.ca.gov/gama/gamamap/public/GamaDataDisplay.asp?dataset=USGSNEW&samp_date=&global_id=&assigned_name=USGS-335829118065203&store_num=		
GeoTracker Data:	Not Reported		

G51
NW
1/2 - 1 Mile
Higher

CA WELLS CAUSGSN00006460

Well ID:	USGS-335829118065204	Well Type:	UNK
Source:	United States Geological Survey		
Other Name:	USGS-335829118065204	GAMA PFAS Testing:	Not Reported
Groundwater Quality Data:	https://gamagroundwater.waterboards.ca.gov/gama/gamamap/public/GamaDataDisplay.asp?dataset=USGSNEW&samp_date=&global_id=&assigned_name=USGS-335829118065204&store_num=		
GeoTracker Data:	Not Reported		

G52
NW
1/2 - 1 Mile
Higher

CA WELLS CAUSGSN00012148

Well ID:	USGS-335829118065205	Well Type:	UNK
Source:	United States Geological Survey		
Other Name:	USGS-335829118065205	GAMA PFAS Testing:	Not Reported
Groundwater Quality Data:	https://gamagroundwater.waterboards.ca.gov/gama/gamamap/public/GamaDataDisplay.asp?dataset=USGSNEW&samp_date=&global_id=&assigned_name=USGS-335829118065205&store_num=		
GeoTracker Data:	Not Reported		

GEOCHECK® - PHYSICAL SETTING SOURCE MAP FINDINGS

Map ID
Direction
Distance
Elevation

Database EDR ID Number

**G53
NW
1/2 - 1 Mile
Higher**

CA WELLS CAUSGSN00017354

Well ID:	USGS-335829118065201	Well Type:	UNK
Source:	United States Geological Survey		
Other Name:	USGS-335829118065201	GAMA PFAS Testing:	Not Reported
Groundwater Quality Data:	https://gamagroundwater.waterboards.ca.gov/gama/gamamap/public/GamaDataDisplay.asp?dataset=USGSNEW&samp_date=&global_id=&assigned_name=USGS-335829118065201&store_num=		
GeoTracker Data:	Not Reported		

**I54
SSW
1/2 - 1 Mile
Lower**

CA WELLS 2896

Seq:	2896	Prim sta c:	02S/12W-35D02 S
Frds no:	1910034007	County:	19
District:	07	User id:	4TH
System no:	1910034	Water type:	G
Source nam:	WELL 05 (STOAKES 13)	Station ty:	WELL/AMBNT/MUN/INTAKE/SUPPLY
Latitude:	335740.0	Longitude:	1180645.0
Precision:	3	Status:	AR
Comment 1:	Not Reported	Comment 2:	Not Reported
Comment 3:	Not Reported	Comment 4:	Not Reported
Comment 5:	Not Reported	Comment 6:	Not Reported
Comment 7:	Not Reported		
System no:	1910034	System nam:	Downey - City, Water Dept.
Hqname:	Not Reported	Address:	9252 Stewart & Gray Road
City:	Downey	State:	CA
Zip:	90241	Zip ext:	Not Reported
Pop serv:	91000	Connection:	23000
Area serve:	DOWNEY		
Sample date:	10-JAN-17	Finding:	12.
Chemical:	AGGRSSIVE INDEX (CORROSIVITY)	Report units:	Not Reported
Dir:	0.		
Sample date:	10-JAN-17	Finding:	3.7
Chemical:	NITRATE + NITRITE (AS N)	Report units:	MG/L
Dir:	0.4		
Sample date:	10-JAN-17	Finding:	2.4
Chemical:	TOTAL TRIHALOMETHANES	Report units:	UG/L
Dir:	0.		
Sample date:	10-JAN-17	Finding:	480.
Chemical:	TOTAL DISSOLVED SOLIDS	Report units:	MG/L
Dir:	0.		
Sample date:	10-JAN-17	Finding:	2.4
Chemical:	CHLOROFORM (THM)	Report units:	UG/L
Dir:	1.		
Sample date:	10-JAN-17	Finding:	0.27
Chemical:	FLUORIDE (F) (NATURAL-SOURCE)	Report units:	MG/L

GEOCHECK® - PHYSICAL SETTING SOURCE MAP FINDINGS

Dir:	0.1		
Sample date:	10-JAN-17	Finding:	100.
Chemical:	SULFATE	Report units:	MG/L
Dir:	0.5		
Sample date:	10-JAN-17	Finding:	90.
Chemical:	CHLORIDE	Report units:	MG/L
Dir:	0.		
Sample date:	10-JAN-17	Finding:	3.9
Chemical:	POTASSIUM	Report units:	MG/L
Dir:	0.		
Sample date:	10-JAN-17	Finding:	66.
Chemical:	SODIUM	Report units:	MG/L
Dir:	0.		
Sample date:	10-JAN-17	Finding:	13.
Chemical:	MAGNESIUM	Report units:	MG/L
Dir:	0.		
Sample date:	10-JAN-17	Finding:	64.
Chemical:	CALCIUM	Report units:	MG/L
Dir:	0.		
Sample date:	10-JAN-17	Finding:	210.
Chemical:	HARDNESS (TOTAL) AS CaCO ₃	Report units:	MG/L
Dir:	0.		
Sample date:	10-JAN-17	Finding:	3.7
Chemical:	NITRATE (AS N)	Report units:	MG/L
Dir:	0.4		
Sample date:	10-JAN-17	Finding:	170.
Chemical:	BICARBONATE ALKALINITY	Report units:	MG/L
Dir:	0.		
Sample date:	10-JAN-17	Finding:	140.
Chemical:	ALKALINITY (TOTAL) AS CaCO ₃	Report units:	MG/L
Dir:	0.		
Sample date:	10-JAN-17	Finding:	7.3
Chemical:	PH, LABORATORY	Report units:	Not Reported
Dir:	0.		
Sample date:	10-JAN-17	Finding:	780.
Chemical:	SPECIFIC CONDUCTANCE	Report units:	US
Dir:	0.		
Sample date:	10-JAN-17	Finding:	0.2
Chemical:	TURBIDITY, LABORATORY	Report units:	NTU
Dir:	0.1		
Sample date:	10-AUG-16	Finding:	2.3
Chemical:	TOTAL TRIHALOMETHANES	Report units:	UG/L
Dir:	0.		
Sample date:	10-AUG-16	Finding:	0.387
Chemical:	RADIUM 228 MDA95	Report units:	PCI/L
Dir:	0.		

GEOCHECK® - PHYSICAL SETTING SOURCE MAP FINDINGS

Sample date:	10-AUG-16	Finding:	0.228
Chemical:	RADIUM 228 COUNTING ERROR	Report units:	PCI/L
Dir:	0.		
Sample date:	10-AUG-16	Finding:	2.3
Chemical:	CHLOROFORM (THM)	Report units:	UG/L
Dir:	1.		
Sample date:	09-MAR-16	Finding:	3.1
Chemical:	NITRATE + NITRITE (AS N)	Report units:	MG/L
Dir:	0.4		
Sample date:	09-MAR-16	Finding:	3.1
Chemical:	NITRATE (AS N)	Report units:	MG/L
Dir:	0.4		
Sample date:	17-DEC-15	Finding:	1.15
Chemical:	GROSS ALPHA COUNTING ERROR	Report units:	PCI/L
Dir:	0.		
Sample date:	17-DEC-15	Finding:	3.e-002
Chemical:	GROSS ALPHA	Report units:	PCI/L
Dir:	3.		
Sample date:	17-DEC-15	Finding:	1.91
Chemical:	GROSS ALPHA MDA95	Report units:	PCI/L
Dir:	0.		
Sample date:	18-AUG-15	Finding:	2.09
Chemical:	GROSS ALPHA MDA95	Report units:	PCI/L
Dir:	0.		
Sample date:	18-AUG-15	Finding:	1.75
Chemical:	GROSS ALPHA COUNTING ERROR	Report units:	PCI/L
Dir:	0.		
Sample date:	18-AUG-15	Finding:	2.3
Chemical:	TOTAL TRIHALOMETHANES	Report units:	UG/L
Dir:	0.		
Sample date:	18-AUG-15	Finding:	2.1
Chemical:	CHLOROFORM (THM)	Report units:	UG/L
Dir:	1.		
Sample date:	06-MAY-15	Finding:	1.13
Chemical:	GROSS ALPHA COUNTING ERROR	Report units:	PCI/L
Dir:	0.		
Sample date:	06-MAY-15	Finding:	1.55
Chemical:	GROSS ALPHA MDA95	Report units:	PCI/L
Dir:	0.		
Sample date:	24-MAR-15	Finding:	1.5
Chemical:	GROSS ALPHA COUNTING ERROR	Report units:	PCI/L
Dir:	0.		
Sample date:	24-MAR-15	Finding:	2.26
Chemical:	GROSS ALPHA MDA95	Report units:	PCI/L
Dir:	0.		
Sample date:	07-OCT-14	Finding:	2.1
Chemical:	TOTAL TRIHALOMETHANES	Report units:	UG/L

GEOCHECK® - PHYSICAL SETTING SOURCE MAP FINDINGS

Dir:	0.		
Sample date:	07-OCT-14	Finding:	2.1
Chemical:	CHLOROFORM (THM)	Report units:	UG/L
Dir:	1.		
Sample date:	13-FEB-14	Finding:	16.
Chemical:	MAGNESIUM	Report units:	MG/L
Dir:	0.		
Sample date:	13-FEB-14	Finding:	73.
Chemical:	CALCIUM	Report units:	MG/L
Dir:	0.		
Sample date:	13-FEB-14	Finding:	250.
Chemical:	HARDNESS (TOTAL) AS CaCO ₃	Report units:	MG/L
Dir:	0.		
Sample date:	13-FEB-14	Finding:	180.
Chemical:	BICARBONATE ALKALINITY	Report units:	MG/L
Dir:	0.		
Sample date:	13-FEB-14	Finding:	150.
Chemical:	ALKALINITY (TOTAL) AS CaCO ₃	Report units:	MG/L
Dir:	0.		
Sample date:	13-FEB-14	Finding:	7.37
Chemical:	PH, LABORATORY	Report units:	Not Reported
Dir:	0.		
Sample date:	13-FEB-14	Finding:	790.
Chemical:	SPECIFIC CONDUCTANCE	Report units:	US
Dir:	0.		
Sample date:	13-FEB-14	Finding:	60.
Chemical:	SODIUM	Report units:	MG/L
Dir:	0.		
Sample date:	13-FEB-14	Finding:	4.3
Chemical:	POTASSIUM	Report units:	MG/L
Dir:	0.		
Sample date:	13-FEB-14	Finding:	90.
Chemical:	CHLORIDE	Report units:	MG/L
Dir:	0.		
Sample date:	13-FEB-14	Finding:	120.
Chemical:	SULFATE	Report units:	MG/L
Dir:	0.5		
Sample date:	13-FEB-14	Finding:	0.13
Chemical:	FOAMING AGENTS (MBAS)	Report units:	MG/L
Dir:	0.		
Sample date:	13-FEB-14	Finding:	490.
Chemical:	TOTAL DISSOLVED SOLIDS	Report units:	MG/L
Dir:	0.		
Sample date:	13-FEB-14	Finding:	0.3
Chemical:	LANGELIER INDEX AT SOURCE TEMP.	Report units:	Not Reported
Dir:	0.		

GEOCHECK® - PHYSICAL SETTING SOURCE MAP FINDINGS

Sample date:	13-FEB-14	Finding:	12.
Chemical:	AGGRSSIVE INDEX (CORROSIVITY)	Report units:	Not Reported
Dir:	0.		

Sample date:	13-FEB-14	Finding:	0.2
Chemical:	FLUORIDE (F) (NATURAL-SOURCE)	Report units:	MG/L
Dir:	0.1		

F55
South
1/2 - 1 Mile
Lower

CA WELLS CAEDF0000049815

Well ID:	T0603702933-MW1	Well Type:	MONITORING
Source:	EDF	Other Name:	MW1
GAMA PFAS Testing:	Not Reported		
Groundwater Quality Data:	https://gamagroundwater.waterboards.ca.gov/gama/gamamap/public/GamaDataDisplay.asp?dataset=EDF&samp_date=&global_id=T0603702933&assigned_name=MW1&store_num=		
GeoTracker Data:	https://geotracker.waterboards.ca.gov/profile_report.asp?cmd=MWEDFResults&global_id=T0603702933&assigned_name=MW1		

G56
NW
1/2 - 1 Mile
Higher

FED USGS USGS40000139427

Organization ID:	USGS-CA		
Organization Name:	USGS California Water Science Center		
Monitor Location:	002S012W26D011S	Type:	Well
Description:	Not Reported	HUC:	18070105
Drainage Area:	Not Reported	Drainage Area Units:	Not Reported
Contrib Drainage Area:	Not Reported	Contrib Drainage Area Unts:	Not Reported
Aquifer:	California Coastal Basin aquifers		
Formation Type:	Not Reported	Aquifer Type:	Not Reported
Construction Date:	19971216	Well Depth:	730
Well Depth Units:	ft	Well Hole Depth:	1160
Well Hole Depth Units:	ft		

Ground water levels,Number of Measurements:	34	Level reading date:	2002-09-26
Feet below surface:	84.07	Feet to sea level:	Not Reported
Note:	Not Reported		
Level reading date:	2002-08-05	Feet below surface:	75.54
Feet to sea level:	Not Reported	Note:	Not Reported
Level reading date:	2002-06-26	Feet below surface:	71.87
Feet to sea level:	Not Reported	Note:	Not Reported
Level reading date:	2002-03-26	Feet below surface:	64.65
Feet to sea level:	Not Reported	Note:	Not Reported
Level reading date:	2002-02-04	Feet below surface:	63.69
Feet to sea level:	Not Reported	Note:	Not Reported
Level reading date:	2002-01-02	Feet below surface:	65.05
Feet to sea level:	Not Reported	Note:	Not Reported
Level reading date:	2001-12-20	Feet below surface:	68.51

GEOCHECK® - PHYSICAL SETTING SOURCE MAP FINDINGS

Feet to sea level:	Not Reported	Note:	Not Reported
Level reading date:	2001-09-26	Feet below surface:	82.51
Feet to sea level:	Not Reported	Note:	Not Reported
Level reading date:	2001-06-27	Feet below surface:	68.52
Feet to sea level:	Not Reported	Note:	Not Reported
Level reading date:	2001-03-27	Feet below surface:	59.05
Feet to sea level:	Not Reported	Note:	Not Reported
Level reading date:	2000-09-29	Feet below surface:	77.12
Feet to sea level:	Not Reported	Note:	Not Reported
Level reading date:	2000-08-04	Feet below surface:	71.36
Feet to sea level:	Not Reported	Note:	Not Reported
Level reading date:	2000-05-31	Feet below surface:	60.67
Feet to sea level:	Not Reported	Note:	Not Reported
Level reading date:	2000-05-24	Feet below surface:	59.23
Feet to sea level:	Not Reported	Note:	Not Reported
Level reading date:	2000-04-05	Feet below surface:	56.90
Feet to sea level:	Not Reported	Note:	Not Reported
Level reading date:	2000-03-31	Feet below surface:	54.46
Feet to sea level:	Not Reported	Note:	Not Reported
Level reading date:	2000-01-05	Feet below surface:	70.58
Feet to sea level:	Not Reported	Note:	Not Reported
Level reading date:	1999-10-29	Feet below surface:	77.33
Feet to sea level:	Not Reported	Note:	Not Reported
Level reading date:	1999-10-13	Feet below surface:	77.66
Feet to sea level:	Not Reported	Note:	Not Reported
Level reading date:	1999-10-04	Feet below surface:	77.05
Feet to sea level:	Not Reported	Note:	Not Reported
Level reading date:	1999-08-17	Feet below surface:	71.53
Feet to sea level:	Not Reported	Note:	Not Reported
Level reading date:	1999-06-28	Feet below surface:	66.63
Feet to sea level:	Not Reported	Note:	Not Reported
Level reading date:	1999-02-08	Feet below surface:	55.45
Feet to sea level:	Not Reported	Note:	Not Reported
Level reading date:	1998-12-03	Feet below surface:	58.17
Feet to sea level:	Not Reported	Note:	Not Reported
Level reading date:	1998-10-21	Feet below surface:	60.26
Feet to sea level:	Not Reported	Note:	Not Reported
Level reading date:	1998-10-06	Feet below surface:	59.52
Feet to sea level:	Not Reported	Note:	Not Reported
Level reading date:	1998-07-01	Feet below surface:	50.50
Feet to sea level:	Not Reported	Note:	Not Reported

GEOCHECK® - PHYSICAL SETTING SOURCE MAP FINDINGS

Level reading date:	1998-05-09	Feet below surface:	44.45
Feet to sea level:	Not Reported	Note:	
Note:	A nearby site that taps the same aquifer was being pumped.		
Level reading date:	1998-05-08	Feet below surface:	44.22
Feet to sea level:	Not Reported	Note:	Not Reported
Level reading date:	1998-05-07	Feet below surface:	44.24
Feet to sea level:	Not Reported	Note:	Not Reported
Level reading date:	1998-04-22	Feet below surface:	44.85
Feet to sea level:	Not Reported	Note:	Not Reported
Level reading date:	1998-01-29	Feet below surface:	50.73
Feet to sea level:	Not Reported	Note:	Not Reported
Level reading date:	1998-01-26	Feet below surface:	50.70
Feet to sea level:	Not Reported	Note:	Not Reported
Level reading date:	1998-01-20	Feet below surface:	50.44
Feet to sea level:	Not Reported	Note:	Not Reported

**G57
NW
1/2 - 1 Mile
Higher**

FED USGS USGS40000139426

Organization ID:	USGS-CA		
Organization Name:	USGS California Water Science Center		
Monitor Location:	002S012W26D010S	Type:	Well
Description:	Not Reported	HUC:	18070105
Drainage Area:	Not Reported	Drainage Area Units:	Not Reported
Contrib Drainage Area:	Not Reported	Contrib Drainage Area Unts:	Not Reported
Aquifer:	California Coastal Basin aquifers		
Formation Type:	Not Reported	Aquifer Type:	Not Reported
Construction Date:	19971209	Well Depth:	930
Well Depth Units:	ft	Well Hole Depth:	1160
Well Hole Depth Units:	ft		

Ground water levels,Number of Measurements:	33	Level reading date:	2002-09-26
Feet below surface:	83.23	Feet to sea level:	Not Reported
Note:	Not Reported		
Level reading date:	2002-08-05	Feet below surface:	74.62
Feet to sea level:	Not Reported	Note:	Not Reported
Level reading date:	2002-06-26	Feet below surface:	71.06
Feet to sea level:	Not Reported	Note:	Not Reported
Level reading date:	2002-03-26	Feet below surface:	64.09
Feet to sea level:	Not Reported	Note:	Not Reported
Level reading date:	2002-02-04	Feet below surface:	63.01
Feet to sea level:	Not Reported	Note:	Not Reported
Level reading date:	2002-01-02	Feet below surface:	64.33
Feet to sea level:	Not Reported	Note:	Not Reported
Level reading date:	2001-12-20	Feet below surface:	67.83
Feet to sea level:	Not Reported	Note:	Not Reported

GEOCHECK® - PHYSICAL SETTING SOURCE MAP FINDINGS

Level reading date:	2001-09-26	Feet below surface:	81.67
Feet to sea level:	Not Reported	Note:	Not Reported
Level reading date:	2001-06-27	Feet below surface:	67.78
Feet to sea level:	Not Reported	Note:	Not Reported
Level reading date:	2001-03-27	Feet below surface:	58.28
Feet to sea level:	Not Reported	Note:	Not Reported
Level reading date:	2000-09-29	Feet below surface:	76.16
Feet to sea level:	Not Reported	Note:	Not Reported
Level reading date:	2000-08-04	Feet below surface:	70.43
Feet to sea level:	Not Reported	Note:	Not Reported
Level reading date:	2000-05-31	Feet below surface:	59.80
Feet to sea level:	Not Reported	Note:	Not Reported
Level reading date:	2000-05-24	Feet below surface:	58.48
Feet to sea level:	Not Reported	Note:	Not Reported
Level reading date:	2000-04-05	Feet below surface:	55.88
Feet to sea level:	Not Reported	Note:	Not Reported
Level reading date:	2000-03-31	Feet below surface:	53.78
Feet to sea level:	Not Reported	Note:	Not Reported
Level reading date:	2000-01-05	Feet below surface:	69.89
Feet to sea level:	Not Reported	Note:	Not Reported
Level reading date:	1999-10-29	Feet below surface:	76.49
Feet to sea level:	Not Reported	Note:	Not Reported
Level reading date:	1999-10-13	Feet below surface:	75.20
Feet to sea level:	Not Reported	Note:	Not Reported
Level reading date:	1999-10-04	Feet below surface:	75.88
Feet to sea level:	Not Reported	Note:	Not Reported
Level reading date:	1999-08-17	Feet below surface:	70.60
Feet to sea level:	Not Reported	Note:	Not Reported
Level reading date:	1999-06-28	Feet below surface:	65.72
Feet to sea level:	Not Reported	Note:	Not Reported
Level reading date:	1999-02-08	Feet below surface:	55.61
Feet to sea level:	Not Reported	Note:	Not Reported
Level reading date:	1998-12-03	Feet below surface:	57.37
Feet to sea level:	Not Reported	Note:	Not Reported
Level reading date:	1998-10-21	Feet below surface:	59.37
Feet to sea level:	Not Reported	Note:	Not Reported
Level reading date:	1998-10-06	Feet below surface:	58.65
Feet to sea level:	Not Reported	Note:	Not Reported
Level reading date:	1998-07-01	Feet below surface:	49.68
Feet to sea level:	Not Reported	Note:	Not Reported
Level reading date:	1998-05-09	Feet below surface:	43.75
Feet to sea level:	Not Reported		

GEOCHECK® - PHYSICAL SETTING SOURCE MAP FINDINGS

Note:	A nearby site that taps the same aquifer was being pumped.		
Level reading date:	1998-05-08	Feet below surface:	43.49
Feet to sea level:	Not Reported	Note:	Not Reported
Level reading date:	1998-05-07	Feet below surface:	43.52
Feet to sea level:	Not Reported	Note:	Not Reported
Level reading date:	1998-04-22	Feet below surface:	44.11
Feet to sea level:	Not Reported	Note:	Not Reported
Level reading date:	1998-01-28	Feet below surface:	49.60
Feet to sea level:	Not Reported	Note:	Not Reported
Level reading date:	1998-01-26	Feet below surface:	50.00
Feet to sea level:	Not Reported	Note:	Not Reported

**G58
NW
1/2 - 1 Mile
Higher**

FED USGS USGS40000139425

Organization ID:	USGS-CA		
Organization Name:	USGS California Water Science Center		
Monitor Location:	002S012W26D009S	Type:	Well
Description:	Not Reported	HUC:	18070105
Drainage Area:	Not Reported	Drainage Area Units:	Not Reported
Contrib Drainage Area:	Not Reported	Contrib Drainage Area Unts:	Not Reported
Aquifer:	California Coastal Basin aquifers		
Formation Type:	Not Reported	Aquifer Type:	Not Reported
Construction Date:	19971209	Well Depth:	1150
Well Depth Units:	ft	Well Hole Depth:	1160
Well Hole Depth Units:	ft		

Ground water levels,Number of Measurements:	33	Level reading date:	2002-09-26
Feet below surface:	79.22	Feet to sea level:	Not Reported
Note:	Not Reported		
Level reading date:	2002-08-05	Feet below surface:	72.63
Feet to sea level:	Not Reported	Note:	Not Reported
Level reading date:	2002-06-26	Feet below surface:	69.94
Feet to sea level:	Not Reported	Note:	Not Reported
Level reading date:	2002-03-26	Feet below surface:	64.97
Feet to sea level:	Not Reported	Note:	Not Reported
Level reading date:	2002-02-04	Feet below surface:	63.67
Feet to sea level:	Not Reported	Note:	Not Reported
Level reading date:	2002-01-02	Feet below surface:	66.17
Feet to sea level:	Not Reported	Note:	Not Reported
Level reading date:	2001-12-20	Feet below surface:	68.93
Feet to sea level:	Not Reported	Note:	Not Reported
Level reading date:	2001-09-26	Feet below surface:	77.04
Feet to sea level:	Not Reported	Note:	Not Reported
Level reading date:	2001-06-27	Feet below surface:	65.63

GEOCHECK® - PHYSICAL SETTING SOURCE MAP FINDINGS

Feet to sea level:	Not Reported	Note:	Not Reported
Level reading date:	2001-03-27	Feet below surface:	58.50
Feet to sea level:	Not Reported	Note:	Not Reported
Level reading date:	2000-09-29	Feet below surface:	71.94
Feet to sea level:	Not Reported	Note:	Not Reported
Level reading date:	2000-08-04	Feet below surface:	66.48
Feet to sea level:	Not Reported	Note:	Not Reported
Level reading date:	2000-05-31	Feet below surface:	59.02
Feet to sea level:	Not Reported	Note:	Not Reported
Level reading date:	2000-05-24	Feet below surface:	58.67
Feet to sea level:	Not Reported	Note:	Not Reported
Level reading date:	2000-04-05	Feet below surface:	56.19
Feet to sea level:	Not Reported	Note:	Not Reported
Level reading date:	2000-03-31	Feet below surface:	56.00
Feet to sea level:	Not Reported	Note:	Not Reported
Level reading date:	2000-01-05	Feet below surface:	69.34
Feet to sea level:	Not Reported	Note:	Not Reported
Level reading date:	1999-10-29	Feet below surface:	71.90
Feet to sea level:	Not Reported	Note:	Not Reported
Level reading date:	1999-10-13	Feet below surface:	72.14
Feet to sea level:	Not Reported	Note:	Not Reported
Level reading date:	1999-10-04	Feet below surface:	70.47
Feet to sea level:	Not Reported	Note:	Not Reported
Level reading date:	1999-08-17	Feet below surface:	65.81
Feet to sea level:	Not Reported	Note:	Not Reported
Level reading date:	1999-06-28	Feet below surface:	61.31
Feet to sea level:	Not Reported	Note:	Not Reported
Level reading date:	1999-02-08	Feet below surface:	54.60
Feet to sea level:	Not Reported	Note:	Not Reported
Level reading date:	1998-12-03	Feet below surface:	57.22
Feet to sea level:	Not Reported	Note:	Not Reported
Level reading date:	1998-10-21	Feet below surface:	56.74
Feet to sea level:	Not Reported	Note:	Not Reported
Level reading date:	1998-10-06	Feet below surface:	56.64
Feet to sea level:	Not Reported	Note:	Not Reported
Level reading date:	1998-07-01	Feet below surface:	47.97
Feet to sea level:	Not Reported	Note:	Not Reported
Level reading date:	1998-05-09	Feet below surface:	45.32
Feet to sea level:	Not Reported	Note:	Not Reported
Level reading date:	1998-05-08	Feet below surface:	49.27
Feet to sea level:	Not Reported	Note:	Not Reported

GEOCHECK® - PHYSICAL SETTING SOURCE MAP FINDINGS

Level reading date:	1998-05-07	Feet below surface:	45.27
Feet to sea level:	Not Reported	Note:	Not Reported
Level reading date:	1998-04-22	Feet below surface:	44.76
Feet to sea level:	Not Reported	Note:	Not Reported
Level reading date:	1998-01-28	Feet below surface:	50.72
Feet to sea level:	Not Reported	Note:	Not Reported
Level reading date:	1998-01-26	Feet below surface:	50.54
Feet to sea level:	Not Reported	Note:	Not Reported

**G59
NW
1/2 - 1 Mile
Higher**

FED USGS USGS40000139430

Organization ID:	USGS-CA	Type:	Well
Organization Name:	USGS California Water Science Center	HUC:	18070105
Monitor Location:	002S012W26D014S	Drainage Area Units:	Not Reported
Description:	Not Reported	Contrib Drainage Area Unts:	Not Reported
Drainage Area:	Not Reported	Aquifer:	California Coastal Basin aquifers
Contrib Drainage Area:	Not Reported	Formation Type:	Not Reported
Aquifer:	California Coastal Basin aquifers	Construction Date:	19971209
Formation Type:	Not Reported	Well Depth Units:	ft
Construction Date:	19971209	Well Hole Depth:	1160
Well Depth Units:	ft		
Well Hole Depth Units:	ft		

Ground water levels,Number of Measurements:	36	Level reading date:	2002-09-26
Feet below surface:	71.35	Feet to sea level:	Not Reported
Note:	Not Reported		
Level reading date:	2002-08-05	Feet below surface:	65.65
Feet to sea level:	Not Reported	Note:	Not Reported
Level reading date:	2002-06-26	Feet below surface:	64.97
Feet to sea level:	Not Reported	Note:	Not Reported
Level reading date:	2002-06-18	Feet below surface:	64.29
Feet to sea level:	Not Reported	Note:	Not Reported
Level reading date:	2002-03-26	Feet below surface:	60.14
Feet to sea level:	Not Reported	Note:	Not Reported
Level reading date:	2002-02-04	Feet below surface:	58.19
Feet to sea level:	Not Reported	Note:	Not Reported
Level reading date:	2002-01-02	Feet below surface:	59.66
Feet to sea level:	Not Reported	Note:	Not Reported
Level reading date:	2001-12-20	Feet below surface:	62.97
Feet to sea level:	Not Reported	Note:	Not Reported
Level reading date:	2001-09-26	Feet below surface:	69.28
Feet to sea level:	Not Reported	Note:	Not Reported
Level reading date:	2001-06-27	Feet below surface:	60.57
Feet to sea level:	Not Reported	Note:	Not Reported

GEOCHECK® - PHYSICAL SETTING SOURCE MAP FINDINGS

Level reading date:	2001-03-27	Feet below surface:	55.03
Feet to sea level:	Not Reported	Note:	Not Reported
Level reading date:	2000-09-29	Feet below surface:	63.52
Feet to sea level:	Not Reported	Note:	Not Reported
Level reading date:	2000-08-04	Feet below surface:	57.40
Feet to sea level:	Not Reported	Note:	Not Reported
Level reading date:	2000-05-31	Feet below surface:	48.34
Feet to sea level:	Not Reported	Note:	Not Reported
Level reading date:	2000-05-24	Feet below surface:	49.01
Feet to sea level:	Not Reported	Note:	Not Reported
Level reading date:	2000-04-05	Feet below surface:	47.87
Feet to sea level:	Not Reported	Note:	Not Reported
Level reading date:	2000-03-31	Feet below surface:	48.06
Feet to sea level:	Not Reported	Note:	Not Reported
Level reading date:	2000-01-05	Feet below surface:	66.02
Feet to sea level:	Not Reported	Note:	Not Reported
Level reading date:	1999-10-29	Feet below surface:	67.19
Feet to sea level:	Not Reported	Note:	Not Reported
Level reading date:	1999-10-13	Feet below surface:	66.23
Feet to sea level:	Not Reported	Note:	Not Reported
Level reading date:	1999-10-04	Feet below surface:	65.51
Feet to sea level:	Not Reported	Note:	Not Reported
Level reading date:	1999-08-17	Feet below surface:	58.93
Feet to sea level:	Not Reported	Note:	Not Reported
Level reading date:	1999-06-28	Feet below surface:	56.65
Feet to sea level:	Not Reported	Note:	Not Reported
Level reading date:	1999-02-08	Feet below surface:	50.33
Feet to sea level:	Not Reported	Note:	Not Reported
Level reading date:	1998-12-03	Feet below surface:	49.74
Feet to sea level:	Not Reported	Note:	Not Reported
Level reading date:	1998-10-21	Feet below surface:	49.93
Feet to sea level:	Not Reported	Note:	Not Reported
Level reading date:	1998-10-06	Feet below surface:	50.72
Feet to sea level:	Not Reported	Note:	Not Reported
Level reading date:	1998-08-05	Feet below surface:	43.39
Feet to sea level:	Not Reported	Note:	Not Reported
Level reading date:	1998-07-01	Feet below surface:	40.27
Feet to sea level:	Not Reported	Note:	Not Reported
Level reading date:	1998-05-09	Feet below surface:	36.18
Feet to sea level:	Not Reported	Note:	Not Reported
Level reading date:	1998-05-08	Feet below surface:	36.08
Feet to sea level:	Not Reported	Note:	Not Reported

GEOCHECK® - PHYSICAL SETTING SOURCE MAP FINDINGS

Level reading date:	1998-05-07	Feet below surface:	36.01
Feet to sea level:	Not Reported	Note:	Not Reported
Level reading date:	1998-04-22	Feet below surface:	35.76
Feet to sea level:	Not Reported	Note:	Not Reported
Level reading date:	1998-01-29	Feet below surface:	44.38
Feet to sea level:	Not Reported	Note:	Not Reported
Level reading date:	1998-01-26	Feet below surface:	44.10
Feet to sea level:	Not Reported	Note:	Not Reported
Level reading date:	1998-01-20	Feet below surface:	43.61
Feet to sea level:	Not Reported	Note:	Not Reported

**G60
NW
1/2 - 1 Mile
Higher**

FED USGS USGS40000139429

Organization ID:	USGS-CA		
Organization Name:	USGS California Water Science Center		
Monitor Location:	002S012W26D013S	Type:	Well
Description:	Not Reported	HUC:	18070105
Drainage Area:	Not Reported	Drainage Area Units:	Not Reported
Contrib Drainage Area:	Not Reported	Contrib Drainage Area Unts:	Not Reported
Aquifer:	California Coastal Basin aquifers		
Formation Type:	Not Reported	Aquifer Type:	Not Reported
Construction Date:	19971209	Well Depth:	300
Well Depth Units:	ft	Well Hole Depth:	1160
Well Hole Depth Units:	ft		

Ground water levels,Number of Measurements:	35	Level reading date:	2002-09-26
Feet below surface:	75.65	Feet to sea level:	Not Reported
Note:	Not Reported		
Level reading date:	2002-08-05	Feet below surface:	69.35
Feet to sea level:	Not Reported	Note:	Not Reported
Level reading date:	2002-06-26	Feet below surface:	68.29
Feet to sea level:	Not Reported	Note:	Not Reported
Level reading date:	2002-06-18	Feet below surface:	67.63
Feet to sea level:	Not Reported	Note:	Not Reported
Level reading date:	2002-03-26	Feet below surface:	63.23
Feet to sea level:	Not Reported	Note:	Not Reported
Level reading date:	2002-02-04	Feet below surface:	61.07
Feet to sea level:	Not Reported	Note:	Not Reported
Level reading date:	2002-01-02	Feet below surface:	62.46
Feet to sea level:	Not Reported	Note:	Not Reported
Level reading date:	2001-12-20	Feet below surface:	66.22
Feet to sea level:	Not Reported	Note:	Not Reported
Level reading date:	2001-09-26	Feet below surface:	73.91
Feet to sea level:	Not Reported	Note:	Not Reported

GEOCHECK® - PHYSICAL SETTING SOURCE MAP FINDINGS

Level reading date:	2001-06-27	Feet below surface:	64.74
Feet to sea level:	Not Reported	Note:	Not Reported
Level reading date:	2001-03-27	Feet below surface:	57.46
Feet to sea level:	Not Reported	Note:	Not Reported
Level reading date:	2000-09-29	Feet below surface:	67.46
Feet to sea level:	Not Reported	Note:	Not Reported
Level reading date:	2000-08-04	Feet below surface:	61.32
Feet to sea level:	Not Reported	Note:	Not Reported
Level reading date:	2000-05-31	Feet below surface:	51.25
Feet to sea level:	Not Reported	Note:	Not Reported
Level reading date:	2000-05-24	Feet below surface:	52.18
Feet to sea level:	Not Reported	Note:	Not Reported
Level reading date:	2000-04-05	Feet below surface:	50.43
Feet to sea level:	Not Reported	Note:	Not Reported
Level reading date:	2000-03-31	Feet below surface:	50.49
Feet to sea level:	Not Reported	Note:	Not Reported
Level reading date:	2000-01-05	Feet below surface:	68.40
Feet to sea level:	Not Reported	Note:	Not Reported
Level reading date:	1999-10-29	Feet below surface:	70.73
Feet to sea level:	Not Reported	Note:	Not Reported
Level reading date:	1999-10-13	Feet below surface:	70.06
Feet to sea level:	Not Reported	Note:	Not Reported
Level reading date:	1999-10-04	Feet below surface:	69.19
Feet to sea level:	Not Reported	Note:	Not Reported
Level reading date:	1999-08-17	Feet below surface:	62.32
Feet to sea level:	Not Reported	Note:	Not Reported
Level reading date:	1999-06-28	Feet below surface:	59.34
Feet to sea level:	Not Reported	Note:	Not Reported
Level reading date:	1999-02-08	Feet below surface:	53.06
Feet to sea level:	Not Reported	Note:	Not Reported
Level reading date:	1998-12-03	Feet below surface:	53.02
Feet to sea level:	Not Reported	Note:	Not Reported
Level reading date:	1998-10-21	Feet below surface:	53.94
Feet to sea level:	Not Reported	Note:	Not Reported
Level reading date:	1998-10-06	Feet below surface:	54.98
Feet to sea level:	Not Reported	Note:	Not Reported
Level reading date:	1998-07-01	Feet below surface:	44.08
Feet to sea level:	Not Reported	Note:	Not Reported
Level reading date:	1998-05-09	Feet below surface:	39.09
Feet to sea level:	Not Reported	Note:	Not Reported
Level reading date:	1998-05-08	Feet below surface:	38.98
Feet to sea level:	Not Reported	Note:	Not Reported

GEOCHECK® - PHYSICAL SETTING SOURCE MAP FINDINGS

Level reading date:	1998-05-07	Feet below surface:	38.98
Feet to sea level:	Not Reported	Note:	Not Reported
Level reading date:	1998-04-22	Feet below surface:	38.48
Feet to sea level:	Not Reported	Note:	Not Reported
Level reading date:	1998-01-30	Feet below surface:	46.76
Feet to sea level:	Not Reported	Note:	Not Reported
Level reading date:	1998-01-26	Feet below surface:	46.56
Feet to sea level:	Not Reported	Note:	Not Reported
Level reading date:	1998-01-20	Feet below surface:	46.00
Feet to sea level:	Not Reported	Note:	Not Reported

**G61
NW
1/2 - 1 Mile
Higher**

FED USGS USGS40000139428

Organization ID:	USGS-CA		
Organization Name:	USGS California Water Science Center		
Monitor Location:	002S012W26D012S	Type:	Well
Description:	Not Reported	HUC:	18070105
Drainage Area:	Not Reported	Drainage Area Units:	Not Reported
Contrib Drainage Area:	Not Reported	Contrib Drainage Area Unts:	Not Reported
Aquifer:	California Coastal Basin aquifers		
Formation Type:	Not Reported	Aquifer Type:	Not Reported
Construction Date:	19971209	Well Depth:	450
Well Depth Units:	ft	Well Hole Depth:	1160
Well Hole Depth Units:	ft		

Ground water levels,Number of Measurements:	34	Level reading date:	2002-09-26
Feet below surface:	88.93	Feet to sea level:	Not Reported
Note:	Not Reported		
Level reading date:	2002-08-05	Feet below surface:	81.83
Feet to sea level:	Not Reported	Note:	Not Reported
Level reading date:	2002-06-26	Feet below surface:	78.75
Feet to sea level:	Not Reported	Note:	Not Reported
Level reading date:	2002-03-26	Feet below surface:	70.81
Feet to sea level:	Not Reported	Note:	Not Reported
Level reading date:	2002-02-04	Feet below surface:	68.31
Feet to sea level:	Not Reported	Note:	Not Reported
Level reading date:	2002-01-24	Feet below surface:	69.37
Feet to sea level:	Not Reported	Note:	Not Reported
Level reading date:	2002-01-02	Feet below surface:	69.88
Feet to sea level:	Not Reported	Note:	Not Reported
Level reading date:	2001-12-20	Feet below surface:	74.55
Feet to sea level:	Not Reported	Note:	Not Reported
Level reading date:	2001-09-26	Feet below surface:	88.15
Feet to sea level:	Not Reported	Note:	Not Reported

GEOCHECK® - PHYSICAL SETTING SOURCE MAP FINDINGS

Level reading date:	2001-06-27	Feet below surface:	78.25
Feet to sea level:	Not Reported	Note:	Not Reported
Level reading date:	2001-03-27	Feet below surface:	64.23
Feet to sea level:	Not Reported	Note:	Not Reported
Level reading date:	2000-12-29	Feet below surface:	72.78
Feet to sea level:	Not Reported	Note:	Not Reported
Level reading date:	2000-09-29	Feet below surface:	80.24
Feet to sea level:	Not Reported	Note:	Not Reported
Level reading date:	2000-05-31	Feet below surface:	63.81
Feet to sea level:	Not Reported	Note:	Not Reported
Level reading date:	2000-05-24	Feet below surface:	63.72
Feet to sea level:	Not Reported	Note:	Not Reported
Level reading date:	2000-04-05	Feet below surface:	62.92
Feet to sea level:	Not Reported	Note:	Not Reported
Level reading date:	2000-03-31	Feet below surface:	61.95
Feet to sea level:	Not Reported	Note:	Not Reported
Level reading date:	2000-01-05	Feet below surface:	75.66
Feet to sea level:	Not Reported	Note:	Not Reported
Level reading date:	1999-10-29	Feet below surface:	82.79
Feet to sea level:	Not Reported	Note:	Not Reported
Level reading date:	1999-10-13	Feet below surface:	84.90
Feet to sea level:	Not Reported	Note:	Not Reported
Level reading date:	1999-10-04	Feet below surface:	81.50
Feet to sea level:	Not Reported	Note:	Not Reported
Level reading date:	1999-06-28	Feet below surface:	74.53
Feet to sea level:	Not Reported	Note:	Not Reported
Level reading date:	1999-02-08	Feet below surface:	64.35
Feet to sea level:	Not Reported	Note:	Not Reported
Level reading date:	1998-12-03	Feet below surface:	66.29
Feet to sea level:	Not Reported	Note:	Not Reported
Level reading date:	1998-10-21	Feet below surface:	72.42
Feet to sea level:	Not Reported	Note:	Not Reported
Level reading date:	1998-10-06	Feet below surface:	73.09
Feet to sea level:	Not Reported	Note:	Not Reported
Level reading date:	1998-08-05	Feet below surface:	63.28
Feet to sea level:	Not Reported	Note:	Not Reported
Level reading date:	1998-07-01	Feet below surface:	63.24
Feet to sea level:	Not Reported	Note:	Not Reported
Level reading date:	1998-05-09	Feet below surface:	52.55
Feet to sea level:	Not Reported		
Note:	A nearby site that taps the same aquifer was being pumped.		
Level reading date:	1998-05-08	Feet below surface:	52.28

GEOCHECK® - PHYSICAL SETTING SOURCE MAP FINDINGS

Feet to sea level:	Not Reported	Note:	Not Reported
Level reading date:	1998-04-22	Feet below surface:	52.05
Feet to sea level:	Not Reported	Note:	Not Reported
Level reading date:	1998-01-30	Feet below surface:	57.64
Feet to sea level:	Not Reported	Note:	Not Reported
Level reading date:	1998-01-26	Feet below surface:	57.77
Feet to sea level:	Not Reported	Note:	Not Reported
Level reading date:	1998-01-20	Feet below surface:	55.63
Feet to sea level:	Not Reported	Note:	Not Reported

**J62
NW
1/2 - 1 Mile
Higher**

CA WELLS CADWR8000006280

State Well #:	02S12W26D011S	Station ID:	2680
Well Name:	Not Reported	Well Use:	Unknown
Well Type:	Unknown	Well Depth:	0
Basin Name:	Central	Well Completion Rpt #:	Not Reported

**J63
NW
1/2 - 1 Mile
Higher**

CA WELLS CADWR8000006279

State Well #:	02S12W26D010S	Station ID:	26191
Well Name:	Not Reported	Well Use:	Unknown
Well Type:	Unknown	Well Depth:	0
Basin Name:	Central	Well Completion Rpt #:	Not Reported

**J64
NW
1/2 - 1 Mile
Higher**

CA WELLS CADWR8000006278

State Well #:	02S12W26D009S	Station ID:	2679
Well Name:	Not Reported	Well Use:	Unknown
Well Type:	Unknown	Well Depth:	0
Basin Name:	Central	Well Completion Rpt #:	Not Reported

**J65
NW
1/2 - 1 Mile
Higher**

CA WELLS CADWR8000006282

State Well #:	02S12W26D013S	Station ID:	26192
Well Name:	Not Reported	Well Use:	Unknown
Well Type:	Unknown	Well Depth:	0
Basin Name:	Central	Well Completion Rpt #:	Not Reported

GEOCHECK® - PHYSICAL SETTING SOURCE MAP FINDINGS

Map ID
Direction
Distance
Elevation

Database EDR ID Number

J66
NW
1/2 - 1 Mile
Higher

CA WELLS CADWR8000006283

State Well #:	02S12W26D014S	Station ID:	2682
Well Name:	Not Reported	Well Use:	Unknown
Well Type:	Unknown	Well Depth:	0
Basin Name:	Central	Well Completion Rpt #:	Not Reported

J67
NW
1/2 - 1 Mile
Higher

CA WELLS CADWR8000006281

State Well #:	02S12W26D012S	Station ID:	2681
Well Name:	Not Reported	Well Use:	Unknown
Well Type:	Unknown	Well Depth:	0
Basin Name:	Central	Well Completion Rpt #:	Not Reported

J68
NW
1/2 - 1 Mile
Higher

CA WELLS CAUSGSN00001724

Well ID:	USGS-335826118164601	Well Type:	UNK
Source:	United States Geological Survey		
Other Name:	USGS-335826118164601	GAMA PFAS Testing:	Not Reported
Groundwater Quality Data:	https://gamagroundwater.waterboards.ca.gov/gama/gamamap/public/GamaDataDisplay.asp?dataset=USGSNEW&samp_date=&global_id=&assigned_name=USGS-335826118164601&store_num=		
GeoTracker Data:	Not Reported		

J69
NW
1/2 - 1 Mile
Higher

CA WELLS CAPFAS000001104

Well ID:	1910042-009	Well Type:	MUNICIPAL
Source:	Department of Health Services		
Other Name:	WELL W5	GAMA PFAS Testing:	Yes
Groundwater Quality Data:	https://gamagroundwater.waterboards.ca.gov/gama/gamamap/public/GamaDataDisplay.asp?dataset=DHS&samp_date=&global_id=&assigned_name=1910042-009&store_num=		
GeoTracker Data:	Not Reported		

J70
NW
1/2 - 1 Mile
Higher

CA WELLS CADDW0000010938

Well ID:	1910042-009	Well Type:	MUNICIPAL
Source:	Department of Health Services		
Other Name:	WELL W5	GAMA PFAS Testing:	Not Reported

GEOCHECK® - PHYSICAL SETTING SOURCE MAP FINDINGS

Groundwater Quality Data: https://gamagroundwater.waterboards.ca.gov/gama/gamamap/public/GamaDataDisplay.asp?dataset=DHS&samp_date=&global_id=&assigned_name=1910042-009&store_num=
 GeoTracker Data: Not Reported

**H71
WNW
1/2 - 1 Mile
Lower**

CA WELLS 2868

Seq:	2868	Prim sta c:	02S/12W-27A05 S
Frds no:	1910034004	County:	19
District:	07	User id:	4TH
System no:	1910034	Water type:	G
Source nam:	WELL 01 (OLD WELL 13)	Station ty:	WELL/AMBNT/MUN/INTAKE/SUPPLY
Latitude:	335815.0	Longitude:	1180705.0
Precision:	3	Status:	AR
Comment 1:	Not Reported	Comment 2:	Not Reported
Comment 3:	Not Reported	Comment 4:	Not Reported
Comment 5:	Not Reported	Comment 6:	Not Reported
Comment 7:	Not Reported		
System no:	1910034	System nam:	Downey - City, Water Dept.
Hqname:	Not Reported	Address:	9252 Stewart & Gray Road
City:	Downey	State:	CA
Zip:	90241	Zip ext:	Not Reported
Pop serv:	91000	Connection:	23000
Area serve:	DOWNEY		

**J72
NW
1/2 - 1 Mile
Higher**

FED USGS USGS40000139414

Organization ID:	USGS-CA	Type:	Well
Organization Name:	USGS California Water Science Center		
Monitor Location:	002S012W26D007S		
Description:	LA WATER REPLENISHMENT DIST	GPS LAT-LONG	
HUC:	18070106	Drainage Area:	Not Reported
Drainage Area Units:	Not Reported	Contrib Drainage Area:	Not Reported
Contrib Drainage Area Unts:	Not Reported	Aquifer:	California Coastal Basin aquifers
Formation Type:	Not Reported	Aquifer Type:	Not Reported
Construction Date:	19700226	Well Depth:	611
Well Depth Units:	ft	Well Hole Depth:	646
Well Hole Depth Units:	ft		

**73
SE
1/2 - 1 Mile
Lower**

CA WELLS CADWR0000037849

Well ID:	02S12W26R005S	Well Type:	UNK
Source:	Department of Water Resources		
Other Name:	02S12W26R005S	GAMA PFAS Testing:	Not Reported
Groundwater Quality Data:	https://gamagroundwater.waterboards.ca.gov/gama/gamamap/public/GamaDataDisplay.asp?dataset=DWR&samp_date=&global_id=&assigned_name=02S12W26R005S&store_num=		
GeoTracker Data:	Not Reported		

GEOCHECK® - PHYSICAL SETTING SOURCE MAP FINDINGS

Map ID
Direction
Distance
Elevation

Database EDR ID Number

J74
NW
1/2 - 1 Mile
Higher

CA WELLS CAEDF0000120101

Well ID: WDR100001790-100829 Well Type: MONITORING
 Source: EDF Other Name: 100829
 GAMA PFAS Testing: Not Reported
 Groundwater Quality Data: https://gamagroundwater.waterboards.ca.gov/gama/gamamap/public/GamaDataDisplay.asp?dataset=EDF&samp_date=&global_id=WDR100001790&assigned_name=100829&store_num=
 GeoTracker Data: https://geotracker.waterboards.ca.gov/profile_report.asp?cmd=MWEDFResults&global_id=WDR100001790&assigned_name=100829

F75
South
1/2 - 1 Mile
Lower

Site ID: I-10944 **AQUIFLOW 55275**
 Groundwater Flow: SW
 Shallow Water Depth: 60.0
 Deep Water Depth: 60.3
 Average Water Depth: Not Reported
 Date: 04/22/1987

F76
South
1/2 - 1 Mile
Lower

Site ID: I-10944 **AQUIFLOW 55277**
 Groundwater Flow: SW
 Shallow Water Depth: 60.0
 Deep Water Depth: 60.3
 Average Water Depth: Not Reported
 Date: 04/22/1987

K77
West
1/2 - 1 Mile
Lower

CA WELLS CAUSGSN00002305

Well ID: USGS-335817118070701 Well Type: UNK
 Source: United States Geological Survey
 Other Name: USGS-335817118070701 GAMA PFAS Testing: Not Reported
 Groundwater Quality Data: https://gamagroundwater.waterboards.ca.gov/gama/gamamap/public/GamaDataDisplay.asp?dataset=USGSNEW&samp_date=&global_id=&assigned_name=USGS-335817118070701&store_num=
 GeoTracker Data: Not Reported

K78
West
1/2 - 1 Mile
Lower

CA WELLS CAPFAS000000915

Well ID: 1910034-005 Well Type: MUNICIPAL
 Source: Department of Health Services
 Other Name: WELL 02 (OLD WELL 08) GAMA PFAS Testing: Yes
 Groundwater Quality Data: https://gamagroundwater.waterboards.ca.gov/gama/gamamap/public/GamaDataDisplay.asp?dataset=DHS&samp_date=&global_id=&assigned_name=1910034-005&store_num=
 GeoTracker Data: Not Reported

GEOCHECK® - PHYSICAL SETTING SOURCE MAP FINDINGS

Map ID
 Direction
 Distance
 Elevation

Database EDR ID Number

K79
West
1/2 - 1 Mile
Lower

CA WELLS CADDW0000018156

Well ID:	1910034-005	Well Type:	MUNICIPAL
Source:	Department of Health Services		
Other Name:	WELL 02 (OLD WELL 08)	GAMA PFAS Testing:	Not Reported
Groundwater Quality Data:	https://gamagroundwater.waterboards.ca.gov/gama/gamamap/public/GamaDataDisplay.asp?dataset=DHS&samp_date=&global_id=&assigned_name=1910034-005&store_num=		
GeoTracker Data:	Not Reported		

K80
West
1/2 - 1 Mile
Lower

FED USGS USGS40000139393

Organization ID:	USGS-CA		
Organization Name:	USGS California Water Science Center		
Monitor Location:	002S012W27H001S	Type:	Well
Description:	LA WATER REPLENISHMENT DIST	GPS LAT/LONG	
HUC:	18070105	Drainage Area:	Not Reported
Drainage Area Units:	Not Reported	Contrib Drainage Area:	Not Reported
Contrib Drainage Area Units:	Not Reported	Aquifer:	California Coastal Basin aquifers
Formation Type:	Not Reported	Aquifer Type:	Not Reported
Construction Date:	Not Reported	Well Depth:	661
Well Depth Units:	ft	Well Hole Depth:	Not Reported
Well Hole Depth Units:	Not Reported		

81
ENE
1/2 - 1 Mile
Higher

FED USGS USGS40000139383

Organization ID:	USGS-CA		
Organization Name:	USGS California Water Science Center		
Monitor Location:	002S012W25E006S	Type:	Well
Description:	Not Reported	HUC:	18070105
Drainage Area:	Not Reported	Drainage Area Units:	Not Reported
Contrib Drainage Area:	Not Reported	Contrib Drainage Area Units:	Not Reported
Aquifer:	California Coastal Basin aquifers		
Formation Type:	Not Reported	Aquifer Type:	Not Reported
Construction Date:	Not Reported	Well Depth:	500
Well Depth Units:	ft	Well Hole Depth:	500
Well Hole Depth Units:	ft		

L82
North
1/2 - 1 Mile
Higher

CA WELLS CAEDF0000112868

Well ID:	T0603724159-MW-2	Well Type:	MONITORING
Source:	EDF	Other Name:	MW-2
GAMA PFAS Testing:	Not Reported		

GEOCHECK® - PHYSICAL SETTING SOURCE MAP FINDINGS

Groundwater Quality Data: https://gamagroundwater.waterboards.ca.gov/gama/gamamap/public/GamaDataDisplay.asp?dataset=EDF&samp_date=&global_id=T0603724159&assigned_name=MW-2&store_num=
 GeoTracker Data: https://geotracker.waterboards.ca.gov/profile_report.asp?cmd=MWEDFResults&global_id=T0603724159&assigned_name=MW-2

**I83
SSW
1/2 - 1 Mile
Lower**

CA WELLS CALLNL000001321

Well ID:	100751	Well Type:	MUNICIPAL
Source:	Lawrence Livermore National Laboratory		
Other Name:	02S/12W-35D04 S	GAMA PFAS Testing:	Not Reported
Groundwater Quality Data:	Not Reported		
GeoTracker Data:	Not Reported		

Chemical:	Argon	Results:	.000434708
Units:	cm3STP/g	Date:	10/19/2001

Chemical:	Krypton	Results:	.0000000578824
Units:	cm3STP/g	Date:	10/19/2001

Chemical:	Tritium (Hydrogen 3)	Results:	17.14
Units:	pCi/L	Date:	08/28/2001

Chemical:	Helium-3/Helium-4	Results:	.00000162263
Units:	atom ratio	Date:	10/19/2001

Chemical:	Helium-4	Results:	.0000000957502
Units:	cm3STP/g	Date:	10/19/2001

Chemical:	Neon	Results:	.000000355604
Units:	cm3STP/g	Date:	10/19/2001

**L84
North
1/2 - 1 Mile
Higher**

CA WELLS CAEDF0000089915

Well ID:	T0603724159-MW-1	Well Type:	MONITORING
Source:	EDF	Other Name:	MW-1
GAMA PFAS Testing:	Not Reported		
Groundwater Quality Data:	https://gamagroundwater.waterboards.ca.gov/gama/gamamap/public/GamaDataDisplay.asp?dataset=EDF&samp_date=&global_id=T0603724159&assigned_name=MW-1&store_num=		
GeoTracker Data:	https://geotracker.waterboards.ca.gov/profile_report.asp?cmd=MWEDFResults&global_id=T0603724159&assigned_name=MW-1		

GEOCHECK® - PHYSICAL SETTING SOURCE MAP FINDINGS

Map ID
Direction
Distance
Elevation

Database EDR ID Number

85
ESE
1/2 - 1 Mile
Higher

FED USGS USGS40000139332

Organization ID:	USGS-CA		
Organization Name:	USGS California Water Science Center		
Monitor Location:	002S012W25M009S	Type:	Well
Description:	Not Reported	HUC:	18070106
Drainage Area:	Not Reported	Drainage Area Units:	Not Reported
Contrib Drainage Area:	Not Reported	Contrib Drainage Area Unts:	Not Reported
Aquifer:	California Coastal Basin aquifers		
Formation Type:	Not Reported	Aquifer Type:	Not Reported
Construction Date:	Not Reported	Well Depth:	500
Well Depth Units:	ft	Well Hole Depth:	500
Well Hole Depth Units:	ft		

L86
North
1/2 - 1 Mile
Higher

CA WELLS CAEDF0000142536

Well ID:	T0603724159-MW-4	Well Type:	MONITORING
Source:	EDF	Other Name:	MW-4
GAMA PFAS Testing:	Not Reported		
Groundwater Quality Data:	https://gamagroundwater.waterboards.ca.gov/gama/gamamap/public/GamaDataDisplay.asp?dataset=EDF&samp_date=&global_id=T0603724159&assigned_name=MW-4&store_num=		
GeoTracker Data:	https://geotracker.waterboards.ca.gov/profile_report.asp?cmd=MWEDFResults&global_id=T0603724159&assigned_name=MW-4		

L87
North
1/2 - 1 Mile
Higher

CA WELLS CAEDF0000084827

Well ID:	T0603724159-MW-3	Well Type:	MONITORING
Source:	EDF	Other Name:	MW-3
GAMA PFAS Testing:	Not Reported		
Groundwater Quality Data:	https://gamagroundwater.waterboards.ca.gov/gama/gamamap/public/GamaDataDisplay.asp?dataset=EDF&samp_date=&global_id=T0603724159&assigned_name=MW-3&store_num=		
GeoTracker Data:	https://geotracker.waterboards.ca.gov/profile_report.asp?cmd=MWEDFResults&global_id=T0603724159&assigned_name=MW-3		

L88
North
1/2 - 1 Mile
Higher

CA WELLS CADWR0000022275

Well ID:	02S12W23P003S	Well Type:	UNK
Source:	Department of Water Resources		
Other Name:	02S12W23P003S	GAMA PFAS Testing:	Not Reported
Groundwater Quality Data:	https://gamagroundwater.waterboards.ca.gov/gama/gamamap/public/GamaDataDisplay.asp?dataset=DWR&samp_date=&global_id=&assigned_name=02S12W23P003S&store_num=		
GeoTracker Data:	Not Reported		

GEOCHECK® - PHYSICAL SETTING SOURCE MAP FINDINGS

Map ID
Direction
Distance
Elevation

Database EDR ID Number

L89
North
1/2 - 1 Mile
Higher

CA WELLS CADWR0000020954

Well ID: 02S12W23P002S Well Type: UNK
 Source: Department of Water Resources
 Other Name: 02S12W23P002S GAMA PFAS Testing: Not Reported
 Groundwater Quality Data: https://gamagroundwater.waterboards.ca.gov/gama/gamamap/public/GamaDataDisplay.asp?dataset=DWR&samp_date=&global_id=&assigned_name=02S12W23P002S&store_num=
 GeoTracker Data: Not Reported

L90
North
1/2 - 1 Mile
Higher

CA WELLS CADWR0000025816

Well ID: 02S12W23P004S Well Type: UNK
 Source: Department of Water Resources
 Other Name: 02S12W23P004S GAMA PFAS Testing: Not Reported
 Groundwater Quality Data: https://gamagroundwater.waterboards.ca.gov/gama/gamamap/public/GamaDataDisplay.asp?dataset=DWR&samp_date=&global_id=&assigned_name=02S12W23P004S&store_num=
 GeoTracker Data: Not Reported

91
South
1/2 - 1 Mile
Lower

CA WELLS CADWR0000034117

Well ID: 02S12W35C001S Well Type: UNK
 Source: Department of Water Resources
 Other Name: 02S12W35C001S GAMA PFAS Testing: Not Reported
 Groundwater Quality Data: https://gamagroundwater.waterboards.ca.gov/gama/gamamap/public/GamaDataDisplay.asp?dataset=DWR&samp_date=&global_id=&assigned_name=02S12W35C001S&store_num=
 GeoTracker Data: Not Reported

192
SSW
1/2 - 1 Mile
Lower

CA WELLS CAUSGSN00017940

Well ID: USGS-335736118064501 Well Type: UNK
 Source: United States Geological Survey
 Other Name: USGS-335736118064501 GAMA PFAS Testing: Not Reported
 Groundwater Quality Data: https://gamagroundwater.waterboards.ca.gov/gama/gamamap/public/GamaDataDisplay.asp?dataset=USGSNEW&samp_date=&global_id=&assigned_name=USGS-335736118064501&store_num=
 GeoTracker Data: Not Reported

GEOCHECK® - PHYSICAL SETTING SOURCE MAP FINDINGS

Map ID
Direction
Distance
Elevation

Database EDR ID Number

I93
SSW
1/2 - 1 Mile
Lower

FED USGS USGS40000139290

Organization ID:	USGS-CA		
Organization Name:	USGS California Water Science Center		
Monitor Location:	002S012W35D004S	Type:	Well
Description:	LA WATER REPLENISHMENT DIST	GPS LAT-LONG	
HUC:	18070105	Drainage Area:	Not Reported
Drainage Area Units:	Not Reported	Contrib Drainage Area:	Not Reported
Contrib Drainage Area Unts:	Not Reported	Aquifer:	California Coastal Basin aquifers
Formation Type:	Not Reported	Aquifer Type:	Not Reported
Construction Date:	19500107	Well Depth:	324
Well Depth Units:	ft	Well Hole Depth:	Not Reported
Well Hole Depth Units:	Not Reported		

I94
SSW
1/2 - 1 Mile
Lower

CA WELLS CADDW0000020949

Well ID:	1910034-007	Well Type:	MUNICIPAL
Source:	Department of Health Services		
Other Name:	WELL 05 (STOAKES 13)	GAMA PFAS Testing:	Not Reported
Groundwater Quality Data:	https://gamagroundwater.waterboards.ca.gov/gama/gamamap/public/GamaDataDisplay.asp?dataset=DHS&samp_date=&global_id=&assigned_name=1910034-007&store_num=		
GeoTracker Data:	Not Reported		

M95
SSE
1/2 - 1 Mile
Lower

CA WELLS CADDW0000008737

Well ID:	1910042-011	Well Type:	MUNICIPAL
Source:	Department of Health Services		
Other Name:	WELL W7 - STANDBY	GAMA PFAS Testing:	Not Reported
Groundwater Quality Data:	https://gamagroundwater.waterboards.ca.gov/gama/gamamap/public/GamaDataDisplay.asp?dataset=DHS&samp_date=&global_id=&assigned_name=1910042-011&store_num=		
GeoTracker Data:	Not Reported		

M96
SSE
1/2 - 1 Mile
Lower

CA WELLS CAPFAS000000077

Well ID:	1910042-011	Well Type:	MUNICIPAL
Source:	Department of Health Services		
Other Name:	WELL W7 - STANDBY	GAMA PFAS Testing:	Yes
Groundwater Quality Data:	https://gamagroundwater.waterboards.ca.gov/gama/gamamap/public/GamaDataDisplay.asp?dataset=DHS&samp_date=&global_id=&assigned_name=1910042-011&store_num=		
GeoTracker Data:	Not Reported		

GEOCHECK® - PHYSICAL SETTING SOURCE MAP FINDINGS

Map ID
Direction
Distance
Elevation

Database EDR ID Number

N97
ESE
1/2 - 1 Mile
Higher

CA WELLS CADDW0000005276

Well ID:	1910042-013	Well Type:	MUNICIPAL
Source:	Department of Health Services		
Other Name:	WELL W9 - INACTIVE	GAMA PFAS Testing:	Not Reported
Groundwater Quality Data:	https://gamagroundwater.waterboards.ca.gov/gama/gamamap/public/GamaDataDisplay.asp?dataset=DHS&samp_date=&global_id=&assigned_name=1910042-013&store_num=		
GeoTracker Data:	Not Reported		

98
WNW
1/2 - 1 Mile
Lower

CA WELLS 2870

Seq:	2870	Prim sta c:	02S/12W-27H01 S
Frds no:	1910034005	County:	19
District:	07	User id:	4TH
System no:	1910034	Water type:	G
Source nam:	WELL 02 (OLD WELL 08)	Station ty:	WELL/AMBNT/MUN/INTAKE/SUPPLY
Latitude:	335815.0	Longitude:	1180710.0
Precision:	3	Status:	AR
Comment 1:	Not Reported	Comment 2:	Not Reported
Comment 3:	Not Reported	Comment 4:	Not Reported
Comment 5:	Not Reported	Comment 6:	Not Reported
Comment 7:	Not Reported		
System no:	1910034	System nam:	Downey - City, Water Dept.
Hqname:	Not Reported	Address:	9252 Stewart & Gray Road
City:	Downey	State:	CA
Zip:	90241	Zip ext:	Not Reported
Pop serv:	91000	Connection:	23000
Area serve:	DOWNEY		
Sample date:	10-JAN-17	Finding:	12.
Chemical:	AGGRSSIVE INDEX (CORROSIVITY)	Report units:	Not Reported
Dir:	0.		
Sample date:	10-JAN-17	Finding:	360.
Chemical:	TOTAL DISSOLVED SOLIDS	Report units:	MG/L
Dir:	0.		
Sample date:	10-JAN-17	Finding:	0.4
Chemical:	FLUORIDE (F) (NATURAL-SOURCE)	Report units:	MG/L
Dir:	0.1		
Sample date:	10-JAN-17	Finding:	75.
Chemical:	SULFATE	Report units:	MG/L
Dir:	0.5		
Sample date:	10-JAN-17	Finding:	54.
Chemical:	CHLORIDE	Report units:	MG/L
Dir:	0.		
Sample date:	10-JAN-17	Finding:	3.1
Chemical:	POTASSIUM	Report units:	MG/L

GEOCHECK® - PHYSICAL SETTING SOURCE MAP FINDINGS

Dir:	0.		
Sample date:	10-JAN-17	Finding:	49.
Chemical:	SODIUM	Report units:	MG/L
Dir:	0.		
Sample date:	10-JAN-17	Finding:	9.4
Chemical:	MAGNESIUM	Report units:	MG/L
Dir:	0.		
Sample date:	10-JAN-17	Finding:	48.
Chemical:	CALCIUM	Report units:	MG/L
Dir:	0.		
Sample date:	10-JAN-17	Finding:	160.
Chemical:	HARDNESS (TOTAL) AS CaCO ₃	Report units:	MG/L
Dir:	0.		
Sample date:	10-JAN-17	Finding:	2.1
Chemical:	NITRATE (AS N)	Report units:	MG/L
Dir:	0.4		
Sample date:	10-JAN-17	Finding:	150.
Chemical:	BICARBONATE ALKALINITY	Report units:	MG/L
Dir:	0.		
Sample date:	10-JAN-17	Finding:	120.
Chemical:	ALKALINITY (TOTAL) AS CaCO ₃	Report units:	MG/L
Dir:	0.		
Sample date:	10-JAN-17	Finding:	7.3
Chemical:	PH, LABORATORY	Report units:	Not Reported
Dir:	0.		
Sample date:	10-JAN-17	Finding:	580.
Chemical:	SPECIFIC CONDUCTANCE	Report units:	US
Dir:	0.		
Sample date:	10-JAN-17	Finding:	2.1
Chemical:	NITRATE + NITRITE (AS N)	Report units:	MG/L
Dir:	0.4		
Sample date:	10-AUG-16	Finding:	0.249
Chemical:	RADIUM 228 COUNTING ERROR	Report units:	PCI/L
Dir:	0.		
Sample date:	10-AUG-16	Finding:	0.418
Chemical:	RADIUM 228 MDA95	Report units:	PCI/L
Dir:	0.		
Sample date:	09-MAR-16	Finding:	2.1
Chemical:	NITRATE + NITRITE (AS N)	Report units:	MG/L
Dir:	0.4		
Sample date:	09-MAR-16	Finding:	2.1
Chemical:	NITRATE (AS N)	Report units:	MG/L
Dir:	0.4		
Sample date:	17-DEC-15	Finding:	1.61
Chemical:	GROSS ALPHA MDA95	Report units:	PCI/L
Dir:	0.		

GEOCHECK® - PHYSICAL SETTING SOURCE MAP FINDINGS

Sample date:	17-DEC-15	Finding:	1.28
Chemical:	GROSS ALPHA COUNTING ERROR	Report units:	PCI/L
Dir:	0.		
Sample date:	05-MAY-15	Finding:	1.44
Chemical:	GROSS ALPHA MDA95	Report units:	PCI/L
Dir:	0.		
Sample date:	05-MAY-15	Finding:	1.02
Chemical:	GROSS ALPHA COUNTING ERROR	Report units:	PCI/L
Dir:	0.		
Sample date:	24-MAR-15	Finding:	1.84
Chemical:	GROSS ALPHA MDA95	Report units:	PCI/L
Dir:	0.		
Sample date:	24-MAR-15	Finding:	1.47
Chemical:	GROSS ALPHA COUNTING ERROR	Report units:	PCI/L
Dir:	0.		
Sample date:	12-FEB-15	Finding:	8.
Chemical:	NITRATE (AS NO3)	Report units:	MG/L
Dir:	2.		
Sample date:	13-FEB-14	Finding:	320.
Chemical:	TOTAL DISSOLVED SOLIDS	Report units:	MG/L
Dir:	0.		
Sample date:	13-FEB-14	Finding:	0.26
Chemical:	FLUORIDE (F) (NATURAL-SOURCE)	Report units:	MG/L
Dir:	0.1		
Sample date:	13-FEB-14	Finding:	74.
Chemical:	SULFATE	Report units:	MG/L
Dir:	0.5		
Sample date:	13-FEB-14	Finding:	53.
Chemical:	CHLORIDE	Report units:	MG/L
Dir:	0.		
Sample date:	13-FEB-14	Finding:	44.
Chemical:	SODIUM	Report units:	MG/L
Dir:	0.		
Sample date:	13-FEB-14	Finding:	9.8
Chemical:	MAGNESIUM	Report units:	MG/L
Dir:	0.		
Sample date:	13-FEB-14	Finding:	46.
Chemical:	CALCIUM	Report units:	MG/L
Dir:	0.		
Sample date:	13-FEB-14	Finding:	160.
Chemical:	HARDNESS (TOTAL) AS CaCO3	Report units:	MG/L
Dir:	0.		
Sample date:	13-FEB-14	Finding:	130.
Chemical:	BICARBONATE ALKALINITY	Report units:	MG/L
Dir:	0.		
Sample date:	13-FEB-14	Finding:	110.
Chemical:	ALKALINITY (TOTAL) AS CaCO3	Report units:	MG/L

GEOCHECK® - PHYSICAL SETTING SOURCE MAP FINDINGS

Dir:	0.	Finding:	7.6
Sample date:	13-FEB-14	Report units:	Not Reported
Chemical:	PH, LABORATORY		
Dir:	0.		
Sample date:	13-FEB-14	Finding:	510.
Chemical:	SPECIFIC CONDUCTANCE	Report units:	US
Dir:	0.		
Sample date:	13-FEB-14	Finding:	0.31
Chemical:	LANGELIER INDEX AT SOURCE TEMP.	Report units:	Not Reported
Dir:	0.		
Sample date:	13-FEB-14	Finding:	8.3
Chemical:	NITRATE (AS NO3)	Report units:	MG/L
Dir:	2.		
Sample date:	13-FEB-14	Finding:	0.33
Chemical:	TURBIDITY, LABORATORY	Report units:	NTU
Dir:	0.1		
Sample date:	13-FEB-14	Finding:	12.
Chemical:	AGGRSSIVE INDEX (CORROSIVITY)	Report units:	Not Reported
Dir:	0.		
Sample date:	13-FEB-14	Finding:	3.4
Chemical:	POTASSIUM	Report units:	MG/L
Dir:	0.		
Sample date:	12-FEB-13	Finding:	8.9
Chemical:	NITRATE (AS NO3)	Report units:	MG/L
Dir:	2.		
Sample date:	16-FEB-12	Finding:	8.5
Chemical:	NITRATE (AS NO3)	Report units:	MG/L
Dir:	2.		

**N99
ESE
1/2 - 1 Mile
Higher**

FED USGS USGS40000139337

Organization ID:	USGS-CA		
Organization Name:	USGS California Water Science Center		
Monitor Location:	002S012W25M001S	Type:	Well
Description:	Not Reported	HUC:	18070106
Drainage Area:	Not Reported	Drainage Area Units:	Not Reported
Contrib Drainage Area:	Not Reported	Contrib Drainage Area Unts:	Not Reported
Aquifer:	California Coastal Basin aquifers		
Formation Type:	Not Reported	Aquifer Type:	Not Reported
Construction Date:	Not Reported	Well Depth:	468
Well Depth Units:	ft	Well Hole Depth:	514
Well Hole Depth Units:	ft		

GEOCHECK® - PHYSICAL SETTING SOURCE MAP FINDINGS

Map ID
 Direction
 Distance
 Elevation

Database EDR ID Number

O100
SSW
1/2 - 1 Mile
Lower

FED USGS USGS40000139291

Organization ID:	USGS-CA		
Organization Name:	USGS California Water Science Center		
Monitor Location:	002S012W35D002S	Type:	Well
Description:	Not Reported	HUC:	18070105
Drainage Area:	Not Reported	Drainage Area Units:	Not Reported
Contrib Drainage Area:	Not Reported	Contrib Drainage Area Units:	Not Reported
Aquifer:	California Coastal Basin aquifers		
Formation Type:	Not Reported	Aquifer Type:	Not Reported
Construction Date:	Not Reported	Well Depth:	520
Well Depth Units:	ft	Well Hole Depth:	520
Well Hole Depth Units:	ft		

P101
WNW
1/2 - 1 Mile
Lower

CA WELLS CALLNL000000780

Well ID:	100748	Well Type:	MUNICIPAL
Source:	Lawrence Livermore National Laboratory		
Other Name:	02S/12W-27A05 S	GAMA PFAS Testing:	Not Reported
Groundwater Quality Data:	Not Reported		
GeoTracker Data:	Not Reported		

Chemical:	Argon	Results:	.000400879
Units:	cm3STP/g	Date:	05/18/2001

Chemical:	Neon	Results:	.000000275337
Units:	cm3STP/g	Date:	05/18/2001

Chemical:	Helium-4	Results:	.0000000669743
Units:	cm3STP/g	Date:	05/18/2001

Chemical:	Krypton	Results:	.0000000816492
Units:	cm3STP/g	Date:	05/18/2001

Chemical:	Tritium (Hydrogen 3)	Results:	30.87
Units:	pCi/L	Date:	06/25/2001

Chemical:	Xenon	Results:	.0000000108056
Units:	cm3STP/g	Date:	05/18/2001

Chemical:	Helium-3/Helium-4	Results:	.00000222174
Units:	atom ratio	Date:	05/18/2001

GEOCHECK® - PHYSICAL SETTING SOURCE MAP FINDINGS

Map ID
Direction
Distance
Elevation

Database EDR ID Number

Q102
East
1/2 - 1 Mile
Higher

CA WELLS CADDW0000000164

Well ID:	1910125-007	Well Type:	MUNICIPAL
Source:	Department of Health Services		
Other Name:	WELL 06 - INACTIVE	GAMA PFAS Testing:	Not Reported
Groundwater Quality Data:	https://gamagroundwater.waterboards.ca.gov/gama/gamamap/public/GamaDataDisplay.asp?dataset=DHS&samp_date=&global_id=&assigned_name=1910125-007&store_num=		
GeoTracker Data:	Not Reported		

O103
SSW
1/2 - 1 Mile
Lower

CA WELLS CADWR0000024866

Well ID:	02S12W35D002S	Well Type:	UNK
Source:	Department of Water Resources		
Other Name:	02S12W35D002S	GAMA PFAS Testing:	Not Reported
Groundwater Quality Data:	https://gamagroundwater.waterboards.ca.gov/gama/gamamap/public/GamaDataDisplay.asp?dataset=DWR&samp_date=&global_id=&assigned_name=02S12W35D002S&store_num=		
GeoTracker Data:	Not Reported		

Q104
East
1/2 - 1 Mile
Higher

CA WELLS CADWR0000008807

Well ID:	02S12W25E006S	Well Type:	UNK
Source:	Department of Water Resources		
Other Name:	02S12W25E006S	GAMA PFAS Testing:	Not Reported
Groundwater Quality Data:	https://gamagroundwater.waterboards.ca.gov/gama/gamamap/public/GamaDataDisplay.asp?dataset=DWR&samp_date=&global_id=&assigned_name=02S12W25E006S&store_num=		
GeoTracker Data:	Not Reported		

Q105
East
1/2 - 1 Mile
Higher

CA WELLS CADWR0000018233

Well ID:	02S12W25E010S	Well Type:	UNK
Source:	Department of Water Resources		
Other Name:	02S12W25E010S	GAMA PFAS Testing:	Not Reported
Groundwater Quality Data:	https://gamagroundwater.waterboards.ca.gov/gama/gamamap/public/GamaDataDisplay.asp?dataset=DWR&samp_date=&global_id=&assigned_name=02S12W25E010S&store_num=		
GeoTracker Data:	Not Reported		

GEOCHECK® - PHYSICAL SETTING SOURCE MAP FINDINGS

Map ID
Direction
Distance
Elevation

Database EDR ID Number

Q106
East
1/2 - 1 Mile
Higher

CA WELLS CADWR0000021063

Well ID:	02S12W25E001S	Well Type:	UNK
Source:	Department of Water Resources		
Other Name:	02S12W25E001S	GAMA PFAS Testing:	Not Reported
Groundwater Quality Data:	https://gamagroundwater.waterboards.ca.gov/gama/gamamap/public/GamaDataDisplay.asp?dataset=DWR&samp_date=&global_id=&assigned_name=02S12W25E001S&store_num=		
GeoTracker Data:	Not Reported		

N107
East
1/2 - 1 Mile
Higher

CA WELLS CADWR0000030832

Well ID:	02S12W25M001S	Well Type:	UNK
Source:	Department of Water Resources		
Other Name:	02S12W25M001S	GAMA PFAS Testing:	Not Reported
Groundwater Quality Data:	https://gamagroundwater.waterboards.ca.gov/gama/gamamap/public/GamaDataDisplay.asp?dataset=DWR&samp_date=&global_id=&assigned_name=02S12W25M001S&store_num=		
GeoTracker Data:	Not Reported		

P108
WNW
1/2 - 1 Mile
Lower

CA WELLS CAUSGSN00018122

Well ID:	USGS-335821118070801	Well Type:	UNK
Source:	United States Geological Survey		
Other Name:	USGS-335821118070801	GAMA PFAS Testing:	Not Reported
Groundwater Quality Data:	https://gamagroundwater.waterboards.ca.gov/gama/gamamap/public/GamaDataDisplay.asp?dataset=USGSNEW&samp_date=&global_id=&assigned_name=USGS-335821118070801&store_num=		
GeoTracker Data:	Not Reported		

P109
WNW
1/2 - 1 Mile
Lower

CA WELLS CADDW0000021652

Well ID:	1910034-004	Well Type:	MUNICIPAL
Source:	Department of Health Services		
Other Name:	WELL 01 (OLD WELL 13) - INACTIVE		
GAMA PFAS Testing:	Not Reported		
Groundwater Quality Data:	https://gamagroundwater.waterboards.ca.gov/gama/gamamap/public/GamaDataDisplay.asp?dataset=DHS&samp_date=&global_id=&assigned_name=1910034-004&store_num=		
GeoTracker Data:	Not Reported		

GEOCHECK® - PHYSICAL SETTING SOURCE MAP FINDINGS

Map ID
 Direction
 Distance
 Elevation

Database EDR ID Number

P110
WNW
1/2 - 1 Mile
Lower

FED USGS USGS40000139406

Organization ID:	USGS-CA		
Organization Name:	USGS California Water Science Center		
Monitor Location:	002S012W27A005S	Type:	Well
Description:	LA WATER REPLENISHMENT DIST	GPS LAT-LONG	
HUC:	18070105	Drainage Area:	Not Reported
Drainage Area Units:	Not Reported	Contrib Drainage Area:	Not Reported
Contrib Drainage Area Unts:	Not Reported	Aquifer:	California Coastal Basin aquifers
Formation Type:	Not Reported	Aquifer Type:	Not Reported
Construction Date:	Not Reported	Well Depth:	900
Well Depth Units:	ft	Well Hole Depth:	900
Well Hole Depth Units:	ft		

R111
West
1/2 - 1 Mile
Lower

CA WELLS 2871

Seq:	2871	Prim sta c:	02S/12W-27K02 S
Frds no:	1910034006	County:	19
District:	07	User id:	4TH
System no:	1910034	Water type:	G
Source nam:	WELL 03 (OLD WELL 12) - DESTROYED	Station ty:	WELL/AMBNT/MUN/INTAKE/SUPPLY
Latitude:	335800.0	Longitude:	1180717.0
Precision:	3	Status:	DS
Comment 1:	Not Reported	Comment 2:	Not Reported
Comment 3:	Not Reported	Comment 4:	Not Reported
Comment 5:	Not Reported	Comment 6:	Not Reported
Comment 7:	Not Reported		
System no:	1910034	System nam:	Downey - City, Water Dept.
Hqname:	Not Reported	Address:	9252 Stewart & Gray Road
City:	Downey	State:	CA
Zip:	90241	Zip ext:	Not Reported
Pop serv:	91000	Connection:	23000
Area serve:	DOWNEY		

112
ENE
1/2 - 1 Mile
Higher

CA WELLS CADWR0000004822

Well ID:	02S12W25D006S	Well Type:	UNK
Source:	Department of Water Resources		
Other Name:	02S12W25D006S	GAMA PFAS Testing:	Not Reported
Groundwater Quality Data:	https://gamagroundwater.waterboards.ca.gov/gama/gamamap/public/GamaDataDisplay.asp?dataset=DWR&samp_date=&global_id=&assigned_name=02S12W25D006S&store_num=		
GeoTracker Data:	Not Reported		

GEOCHECK® - PHYSICAL SETTING SOURCE MAP FINDINGS

Map ID
Direction
Distance
Elevation

Database EDR ID Number

113
East
1/2 - 1 Mile
Higher

FED USGS USGS40000139376

Organization ID:	USGS-CA		
Organization Name:	USGS California Water Science Center		
Monitor Location:	002S012W25E013S	Type:	Well
Description:	Not Reported	HUC:	18070106
Drainage Area:	Not Reported	Drainage Area Units:	Not Reported
Contrib Drainage Area:	Not Reported	Contrib Drainage Area Units:	Not Reported
Aquifer:	California Coastal Basin aquifers		
Formation Type:	Not Reported	Aquifer Type:	Not Reported
Construction Date:	Not Reported	Well Depth:	470
Well Depth Units:	ft	Well Hole Depth:	500
Well Hole Depth Units:	ft		

114
West
1/2 - 1 Mile
Lower

CA WELLS CADWR0000005501

Well ID:	02S12W27G005S	Well Type:	UNK
Source:	Department of Water Resources		
Other Name:	02S12W27G005S	GAMA PFAS Testing:	Not Reported
Groundwater Quality Data:	https://gamagroundwater.waterboards.ca.gov/gama/gamamap/public/GamaDataDisplay.asp?dataset=DWR&samp_date=&global_id=&assigned_name=02S12W27G005S&store_num=		
GeoTracker Data:	Not Reported		

R115
West
1/2 - 1 Mile
Lower

CA WELLS CADWR0000003381

Well ID:	02S12W27K002S	Well Type:	UNK
Source:	Department of Water Resources		
Other Name:	02S12W27K002S	GAMA PFAS Testing:	Not Reported
Groundwater Quality Data:	https://gamagroundwater.waterboards.ca.gov/gama/gamamap/public/GamaDataDisplay.asp?dataset=DWR&samp_date=&global_id=&assigned_name=02S12W27K002S&store_num=		
GeoTracker Data:	Not Reported		

S116
WSW
1/2 - 1 Mile
Lower

CA WELLS CAPFAS000000474

Well ID:	1910034-032	Well Type:	MUNICIPAL
Source:	Department of Health Services		
Other Name:	WELL 04	GAMA PFAS Testing:	Yes
Groundwater Quality Data:	https://gamagroundwater.waterboards.ca.gov/gama/gamamap/public/GamaDataDisplay.asp?dataset=DHS&samp_date=&global_id=&assigned_name=1910034-032&store_num=		
GeoTracker Data:	Not Reported		

GEOCHECK® - PHYSICAL SETTING SOURCE MAP FINDINGS

Map ID
Direction
Distance
Elevation

Database EDR ID Number

S117
WSW
1/2 - 1 Mile
Lower

CA WELLS CADDW0000014796

Well ID:	1910034-032	Well Type:	MUNICIPAL
Source:	Department of Health Services		
Other Name:	WELL 04	GAMA PFAS Testing:	Not Reported
Groundwater Quality Data:	https://gamagroundwater.waterboards.ca.gov/gama/gamamap/public/GamaDataDisplay.asp?dataset=DHS&samp_date=&global_id=&assigned_name=1910034-032&store_num=		
GeoTracker Data:	Not Reported		

118
NW
1/2 - 1 Mile
Higher

FED USGS USGS40000139449

Organization ID:	USGS-CA		
Organization Name:	USGS California Water Science Center		
Monitor Location:	002S012W22R002S	Type:	Well
Description:	Not Reported	HUC:	18070105
Drainage Area:	Not Reported	Drainage Area Units:	Not Reported
Contrib Drainage Area:	Not Reported	Contrib Drainage Area Unts:	Not Reported
Aquifer:	California Coastal Basin aquifers		
Formation Type:	Not Reported	Aquifer Type:	Not Reported
Construction Date:	Not Reported	Well Depth:	323
Well Depth Units:	ft	Well Hole Depth:	323
Well Hole Depth Units:	ft		

119
WNW
1/2 - 1 Mile
Higher

CA WELLS CADWR0000006278

Well ID:	02S12W27B002S	Well Type:	UNK
Source:	Department of Water Resources		
Other Name:	02S12W27B002S	GAMA PFAS Testing:	Not Reported
Groundwater Quality Data:	https://gamagroundwater.waterboards.ca.gov/gama/gamamap/public/GamaDataDisplay.asp?dataset=DWR&samp_date=&global_id=&assigned_name=02S12W27B002S&store_num=		
GeoTracker Data:	Not Reported		

T120
NW
1/2 - 1 Mile
Higher

CA WELLS CAEDF0000075190

Well ID:	T0603703472-MW2	Well Type:	MONITORING
Source:	EDF	Other Name:	MW2
GAMA PFAS Testing:	Not Reported		
Groundwater Quality Data:	https://gamagroundwater.waterboards.ca.gov/gama/gamamap/public/GamaDataDisplay.asp?dataset=EDF&samp_date=&global_id=T0603703472&assigned_name=MW2&store_num=		
GeoTracker Data:	https://geotracker.waterboards.ca.gov/profile_report.asp?cmd=MWEDFResults&global_id=T0603703472&assigned_name=MW2		

GEOCHECK® - PHYSICAL SETTING SOURCE MAP FINDINGS

Map ID
Direction
Distance
Elevation

Database EDR ID Number

121
SSE
1/2 - 1 Mile
Lower

CA WELLS CADWR0000027839

Well ID: 02S12W35G001S Well Type: UNK
 Source: Department of Water Resources
 Other Name: 02S12W35G001S GAMA PFAS Testing: Not Reported
 Groundwater Quality Data: https://gamagroundwater.waterboards.ca.gov/gama/gamamap/public/GamaDataDisplay.asp?dataset=DWR&samp_date=&global_id=&assigned_name=02S12W35G001S&store_num=
 GeoTracker Data: Not Reported

T122
NW
1/2 - 1 Mile
Higher

CA WELLS CAEDF0000079149

Well ID: T0603703472-MW8 Well Type: MONITORING
 Source: EDF Other Name: MW8
 GAMA PFAS Testing: Not Reported
 Groundwater Quality Data: https://gamagroundwater.waterboards.ca.gov/gama/gamamap/public/GamaDataDisplay.asp?dataset=EDF&samp_date=&global_id=T0603703472&assigned_name=MW8&store_num=
 GeoTracker Data: https://geotracker.waterboards.ca.gov/profile_report.asp?cmd=MWEDFResults&global_id=T0603703472&assigned_name=MW8

T123
NW
1/2 - 1 Mile
Higher

CA WELLS CAEDF0000142235

Well ID: T0603703472-MW7 Well Type: MONITORING
 Source: EDF Other Name: MW7
 GAMA PFAS Testing: Not Reported
 Groundwater Quality Data: https://gamagroundwater.waterboards.ca.gov/gama/gamamap/public/GamaDataDisplay.asp?dataset=EDF&samp_date=&global_id=T0603703472&assigned_name=MW7&store_num=
 GeoTracker Data: https://geotracker.waterboards.ca.gov/profile_report.asp?cmd=MWEDFResults&global_id=T0603703472&assigned_name=MW7

T124
NW
1/2 - 1 Mile
Higher

CA WELLS CAEDF0000084049

Well ID: T0603703472-MW1 Well Type: MONITORING
 Source: EDF Other Name: MW1
 GAMA PFAS Testing: Not Reported
 Groundwater Quality Data: https://gamagroundwater.waterboards.ca.gov/gama/gamamap/public/GamaDataDisplay.asp?dataset=EDF&samp_date=&global_id=T0603703472&assigned_name=MW1&store_num=
 GeoTracker Data: https://geotracker.waterboards.ca.gov/profile_report.asp?cmd=MWEDFResults&global_id=T0603703472&assigned_name=MW1

GEOCHECK® - PHYSICAL SETTING SOURCE MAP FINDINGS

Map ID
Direction
Distance
Elevation

Database EDR ID Number

T125
NW
1/2 - 1 Mile
Higher

CA WELLS CAEDF0000011027

Well ID:	T0603703472-MW3	Well Type:	MONITORING
Source:	EDF	Other Name:	MW3
GAMA PFAS Testing:	Not Reported		
Groundwater Quality Data:	https://gamagroundwater.waterboards.ca.gov/gama/gamamap/public/GamaDataDisplay.asp?dataset=EDF&samp_date=&global_id=T0603703472&assigned_name=MW3&store_num=		
GeoTracker Data:	https://geotracker.waterboards.ca.gov/profile_report.asp?cmd=MWEDFResults&global_id=T0603703472&assigned_name=MW3		

126
NNW
1/2 - 1 Mile
Higher

CA WELLS CADWR0000004438

Well ID:	02S12W23M003S	Well Type:	UNK
Source:	Department of Water Resources		
Other Name:	02S12W23M003S	GAMA PFAS Testing:	Not Reported
Groundwater Quality Data:	https://gamagroundwater.waterboards.ca.gov/gama/gamamap/public/GamaDataDisplay.asp?dataset=DWR&samp_date=&global_id=&assigned_name=02S12W23M003S&store_num=		
GeoTracker Data:	Not Reported		

T127
NW
1/2 - 1 Mile
Higher

CA WELLS CAEDF0000102265

Well ID:	T0603703472-MW5	Well Type:	MONITORING
Source:	EDF	Other Name:	MW5
GAMA PFAS Testing:	Not Reported		
Groundwater Quality Data:	https://gamagroundwater.waterboards.ca.gov/gama/gamamap/public/GamaDataDisplay.asp?dataset=EDF&samp_date=&global_id=T0603703472&assigned_name=MW5&store_num=		
GeoTracker Data:	https://geotracker.waterboards.ca.gov/profile_report.asp?cmd=MWEDFResults&global_id=T0603703472&assigned_name=MW5		

T128
NW
1/2 - 1 Mile
Higher

CA WELLS CAEDF0000036987

Well ID:	T0603703472-MW6	Well Type:	MONITORING
Source:	EDF	Other Name:	MW6
GAMA PFAS Testing:	Not Reported		
Groundwater Quality Data:	https://gamagroundwater.waterboards.ca.gov/gama/gamamap/public/GamaDataDisplay.asp?dataset=EDF&samp_date=&global_id=T0603703472&assigned_name=MW6&store_num=		
GeoTracker Data:	https://geotracker.waterboards.ca.gov/profile_report.asp?cmd=MWEDFResults&global_id=T0603703472&assigned_name=MW6		

GEOCHECK® - PHYSICAL SETTING SOURCE MAP FINDINGS

Map ID
Direction
Distance
Elevation

Database EDR ID Number

T129
NW
1/2 - 1 Mile
Higher

CA WELLS CAEDF0000017667

Well ID:	T0603703472-MW4	Well Type:	MONITORING
Source:	EDF	Other Name:	MW4
GAMA PFAS Testing:	Not Reported		
Groundwater Quality Data:	https://gamagroundwater.waterboards.ca.gov/gama/gamamap/public/GamaDataDisplay.asp?dataset=EDF&samp_date=&global_id=T0603703472&assigned_name=MW4&store_num=		
GeoTracker Data:	https://geotracker.waterboards.ca.gov/profile_report.asp?cmd=MWEDFResults&global_id=T0603703472&assigned_name=MW4		

130
East
1/2 - 1 Mile
Higher

CA WELLS CADPR0000002992

Well ID:	76559	Well Type:	UNK
Source:	Department of Pesticide Regulation		
Other Name:	76559	GAMA PFAS Testing:	Not Reported
Groundwater Quality Data:	https://gamagroundwater.waterboards.ca.gov/gama/gamamap/public/GamaDataDisplay.asp?dataset=DPR&samp_date=&global_id=&assigned_name=76559&store_num=		
GeoTracker Data:	Not Reported		

131
SE
1/2 - 1 Mile
Lower

CA WELLS CADWR0000005492

Well ID:	02S12W36D001S	Well Type:	UNK
Source:	Department of Water Resources		
Other Name:	02S12W36D001S	GAMA PFAS Testing:	Not Reported
Groundwater Quality Data:	https://gamagroundwater.waterboards.ca.gov/gama/gamamap/public/GamaDataDisplay.asp?dataset=DWR&samp_date=&global_id=&assigned_name=02S12W36D001S&store_num=		
GeoTracker Data:	Not Reported		

U132
WNW
1/2 - 1 Mile
Higher

CA WELLS CAEDF0000107874

Well ID:	T0603748010-MW-3	Well Type:	MONITORING
Source:	EDF	Other Name:	MW-3
GAMA PFAS Testing:	Not Reported		
Groundwater Quality Data:	https://gamagroundwater.waterboards.ca.gov/gama/gamamap/public/GamaDataDisplay.asp?dataset=EDF&samp_date=&global_id=T0603748010&assigned_name=MW-3&store_num=		
GeoTracker Data:	https://geotracker.waterboards.ca.gov/profile_report.asp?cmd=MWEDFResults&global_id=T0603748010&assigned_name=MW-3		

GEOCHECK® - PHYSICAL SETTING SOURCE MAP FINDINGS

Map ID
Direction
Distance
Elevation

Database EDR ID Number

U133
WNW
1/2 - 1 Mile
Higher

CA WELLS CAEDF0000078791

Well ID:	T0603748010-MW-1	Well Type:	MONITORING
Source:	EDF	Other Name:	MW-1
GAMA PFAS Testing:	Not Reported		
Groundwater Quality Data:	https://gamagroundwater.waterboards.ca.gov/gama/gamamap/public/GamaDataDisplay.asp?dataset=EDF&samp_date=&global_id=T0603748010&assigned_name=MW-1&store_num=		
GeoTracker Data:	https://geotracker.waterboards.ca.gov/profile_report.asp?cmd=MWEDFResults&global_id=T0603748010&assigned_name=MW-1		

U134
WNW
1/2 - 1 Mile
Higher

CA WELLS CAEDF0000063110

Well ID:	T0603748010-MW-4	Well Type:	MONITORING
Source:	EDF	Other Name:	MW-4
GAMA PFAS Testing:	Not Reported		
Groundwater Quality Data:	https://gamagroundwater.waterboards.ca.gov/gama/gamamap/public/GamaDataDisplay.asp?dataset=EDF&samp_date=&global_id=T0603748010&assigned_name=MW-4&store_num=		
GeoTracker Data:	https://geotracker.waterboards.ca.gov/profile_report.asp?cmd=MWEDFResults&global_id=T0603748010&assigned_name=MW-4		

U135
WNW
1/2 - 1 Mile
Higher

CA WELLS CAEDF0000080166

Well ID:	T0603748010-MW-2	Well Type:	MONITORING
Source:	EDF	Other Name:	MW-2
GAMA PFAS Testing:	Not Reported		
Groundwater Quality Data:	https://gamagroundwater.waterboards.ca.gov/gama/gamamap/public/GamaDataDisplay.asp?dataset=EDF&samp_date=&global_id=T0603748010&assigned_name=MW-2&store_num=		
GeoTracker Data:	https://geotracker.waterboards.ca.gov/profile_report.asp?cmd=MWEDFResults&global_id=T0603748010&assigned_name=MW-2		

136
SE
1/2 - 1 Mile
Lower

CA WELLS 2900

Seq:	2900	Prim sta c:	02S/12W-36D01 S
Frds no:	1909999001	County:	19
District:	49	User id:	19C
System no:	1909999	Water type:	G
Source nam:	WELL 01	Station ty:	WELL/AMBNT/MUN/INTAKE
Latitude:	335728.0	Longitude:	1180550.0
Precision:	3	Status:	AR
Comment 1:	Not Reported	Comment 2:	Not Reported
Comment 3:	Not Reported	Comment 4:	Not Reported
Comment 5:	Not Reported	Comment 6:	Not Reported

GEOCHECK® - PHYSICAL SETTING SOURCE MAP FINDINGS

Comment 7: Not Reported

System no:	1909999	System nam:	Alice Birney School
Hqname:	Not Reported	Address:	Not Reported
City:	Not Reported	State:	Not Reported
Zip:	Not Reported	Zip ext:	Not Reported
Pop serv:	0	Connection:	0
Area serve:	Not Reported		

U137
WNW
1/2 - 1 Mile
Higher

CA WELLS CAEDF0000101353

Well ID:	T0603700984-MW06A	Well Type:	MONITORING
Source:	EDF	Other Name:	MW06A
GAMA PFAS Testing:	Not Reported		
Groundwater Quality Data:	https://gamagroundwater.waterboards.ca.gov/gama/gamamap/public/GamaDataDisplay.asp?dataset=EDF&samp_date=&global_id=T0603700984&assigned_name=MW06A&store_num=		
GeoTracker Data:	https://geotracker.waterboards.ca.gov/profile_report.asp?cmd=MWEDFResults&global_id=T0603700984&assigned_name=MW06A		

U138
WNW
1/2 - 1 Mile
Higher

CA WELLS CAEDF0000009654

Well ID:	T0603700984-MW04	Well Type:	MONITORING
Source:	EDF	Other Name:	MW04
GAMA PFAS Testing:	Not Reported		
Groundwater Quality Data:	https://gamagroundwater.waterboards.ca.gov/gama/gamamap/public/GamaDataDisplay.asp?dataset=EDF&samp_date=&global_id=T0603700984&assigned_name=MW04&store_num=		
GeoTracker Data:	https://geotracker.waterboards.ca.gov/profile_report.asp?cmd=MWEDFResults&global_id=T0603700984&assigned_name=MW04		

U139
WNW
1/2 - 1 Mile
Higher

CA WELLS CAEDF0000041658

Well ID:	T0603700984-MW04A	Well Type:	MONITORING
Source:	EDF	Other Name:	MW04A
GAMA PFAS Testing:	Not Reported		
Groundwater Quality Data:	https://gamagroundwater.waterboards.ca.gov/gama/gamamap/public/GamaDataDisplay.asp?dataset=EDF&samp_date=&global_id=T0603700984&assigned_name=MW04A&store_num=		
GeoTracker Data:	https://geotracker.waterboards.ca.gov/profile_report.asp?cmd=MWEDFResults&global_id=T0603700984&assigned_name=MW04A		

U140
WNW
1/2 - 1 Mile
Higher

CA WELLS CAEDF0000140486

Well ID:	T0603700984-MW01A	Well Type:	MONITORING
Source:	EDF	Other Name:	MW01A

GEOCHECK® - PHYSICAL SETTING SOURCE MAP FINDINGS

GAMA PFAS Testing: Not Reported
 Groundwater Quality Data: https://gamagroundwater.waterboards.ca.gov/gama/gamamap/public/GamaDataDisplay.asp?dataset=EDF&samp_date=&global_id=T0603700984&assigned_name=MW01A&store_num=
 GeoTracker Data: https://geotracker.waterboards.ca.gov/profile_report.asp?cmd=MWEDFResults&global_id=T0603700984&assigned_name=MW01A

**U141
WNW
1/2 - 1 Mile
Higher**

CA WELLS CAEDF0000068228

Well ID: T0603700984-MW05 Well Type: MONITORING
 Source: EDF Other Name: MW05
 GAMA PFAS Testing: Not Reported
 Groundwater Quality Data: https://gamagroundwater.waterboards.ca.gov/gama/gamamap/public/GamaDataDisplay.asp?dataset=EDF&samp_date=&global_id=T0603700984&assigned_name=MW05&store_num=
 GeoTracker Data: https://geotracker.waterboards.ca.gov/profile_report.asp?cmd=MWEDFResults&global_id=T0603700984&assigned_name=MW05

**V142
NNW
1/2 - 1 Mile
Higher**

CA WELLS CADDW0000011719

Well ID: 1910117-004 Well Type: MUNICIPAL
 Source: Department of Health Services
 Other Name: MONTEBELLO WELL 01 GAMA PFAS Testing: Not Reported
 Groundwater Quality Data: https://gamagroundwater.waterboards.ca.gov/gama/gamamap/public/GamaDataDisplay.asp?dataset=DHS&samp_date=&global_id=&assigned_name=1910117-004&store_num=
 GeoTracker Data: Not Reported

**V143
NNW
1/2 - 1 Mile
Higher**

CA WELLS CAPFAS000000273

Well ID: 1910117-004 Well Type: MUNICIPAL
 Source: Department of Health Services
 Other Name: MONTEBELLO WELL 01 GAMA PFAS Testing: Yes
 Groundwater Quality Data: https://gamagroundwater.waterboards.ca.gov/gama/gamamap/public/GamaDataDisplay.asp?dataset=DHS&samp_date=&global_id=&assigned_name=1910117-004&store_num=
 GeoTracker Data: Not Reported

**144
South
1/2 - 1 Mile
Lower**

CA WELLS CADPR0000001026

Well ID: 78247 Well Type: UNK
 Source: Department of Pesticide Regulation
 Other Name: 78247 GAMA PFAS Testing: Not Reported
 Groundwater Quality Data: https://gamagroundwater.waterboards.ca.gov/gama/gamamap/public/GamaDataDisplay.asp?dataset=DPR&samp_date=&global_id=&assigned_name=78247&store_num=
 GeoTracker Data: Not Reported

GEOCHECK® - PHYSICAL SETTING SOURCE MAP FINDINGS

Map ID
Direction
Distance
Elevation

Database EDR ID Number

U145
WNW
1/2 - 1 Mile
Higher

CA WELLS CAEDF0000139491

Well ID:	T0603700984-MW03	Well Type:	MONITORING
Source:	EDF	Other Name:	MW03
GAMA PFAS Testing:	Not Reported		
Groundwater Quality Data:	https://gamagroundwater.waterboards.ca.gov/gama/gamamap/public/GamaDataDisplay.asp?dataset=EDF&samp_date=&global_id=T0603700984&assigned_name=MW03&store_num=		
GeoTracker Data:	https://geotracker.waterboards.ca.gov/profile_report.asp?cmd=MWEDFResults&global_id=T0603700984&assigned_name=MW03		

1G
South
1/2 - 1 Mile
Lower

Site ID: I-10944
Groundwater Flow: SW
Shallow Water Depth: 60.0
Deep Water Depth: 60.3
Average Water Depth: Not Reported
Date: 04/22/1987

AQUIFLOW 55275

2G
South
1/2 - 1 Mile
Lower

Site ID: I-10944
Groundwater Flow: SW
Shallow Water Depth: 60.0
Deep Water Depth: 60.3
Average Water Depth: Not Reported
Date: 04/22/1987

AQUIFLOW 55277

GEOCHECK® - PHYSICAL SETTING SOURCE MAP FINDINGS

Map ID
Direction
Distance

Database EDR ID Number

1

NW

1/4 - 1/2 Mile

OIL_GAS

CAOG14000005220

API #: 0403705422
Well Status: Plugged
Lease Name: Marland
Area Name: Any Area
Confidential Well: N
Spud Date: Not Reported

Well #: 1
Well Type: Dry Hole
Field Name: Any Field
GIS Source: hud
Directionally Drilled: N

2

SSW

1/2 - 1 Mile

OIL_GAS

CAOG14000005098

API #: 0403705235
Well Status: Idle
Lease Name: Crittenden
Area Name: Any Area
Confidential Well: N
Spud Date: Not Reported

Well #: 1
Well Type: Oil & Gas
Field Name: Any Field
GIS Source: hud
Directionally Drilled: N

3

SSW

1/2 - 1 Mile

OIL_GAS

CAOG14000005575

API #: 0403705935
Well Status: Idle
Lease Name: Harris
Area Name: Any Area
Confidential Well: N
Spud Date: Not Reported

Well #: 1
Well Type: Oil & Gas
Field Name: Any Field
GIS Source: hud
Directionally Drilled: N

4

SSE

1/2 - 1 Mile

OIL_GAS

CAOG14000005764

API #: 0403706129
Well Status: Plugged
Lease Name: Lease by Chevron U.S.A. Inc.
Field Name: Any Field
GIS Source: hud
Directionally Drilled: N

Well #: 1
Well Type: Dry Hole
Area Name: Any Area
Confidential Well: N
Spud Date: Not Reported

GEOCHECK® - PHYSICAL SETTING SOURCE MAP FINDINGS

Map ID
Direction
Distance

Database EDR ID Number

5

WNW
1/2 - 1 Mile

OIL_GAS CAOG14000005219

API #: 0403705421
Well Status: Idle
Lease Name: Kellam
Area Name: Any Area
Confidential Well: N
Spud Date: Not Reported

Well #: 1
Well Type: Oil & Gas
Field Name: Any Field
GIS Source: hud
Directionally Drilled: N

6

South
1/2 - 1 Mile

OIL_GAS CAOG14000005670

API #: 0403706156
Well Status: Idle
Lease Name: Lease by Tricolor Oil Co., Inc.
Field Name: Any Field
GIS Source: hud
Directionally Drilled: N

Well #: 1
Well Type: Oil & Gas
Area Name: Any Area
Confidential Well: N
Spud Date: Not Reported

7

WNW
1/2 - 1 Mile

OIL_GAS CAOG14000005962

API #: 0403726310
Well Status: Idle
Lease Name: VS Core Hole
Area Name: Any Area
Confidential Well: N
Spud Date: Not Reported

Well #: 12
Well Type: Core Hole
Field Name: Any Field
GIS Source: Unknown
Directionally Drilled: N

8

North
1/2 - 1 Mile

OIL_GAS CAOG14000005785

API #: 0403705968
Well Status: Plugged
Lease Name: Hadley
Area Name: Any Area
Confidential Well: N
Spud Date: Not Reported

Well #: 1
Well Type: Dry Hole
Field Name: Any Field
GIS Source: hud
Directionally Drilled: N

GEOCHECK® - PHYSICAL SETTING SOURCE MAP FINDINGS

Map ID
Direction
Distance

Database EDR ID Number

9
NW
1/2 - 1 Mile

OIL_GAS CAOG14000005252

API #:	0403705471	Well #:	1
Well Status:	Plugged	Well Type:	Dry Hole
Lease Name:	Rossi	Field Name:	Any Field
Area Name:	Any Area	GIS Source:	hud
Confidential Well:	N	Directionally Drilled:	N
Spud Date:	Not Reported		

10
SSW
1/2 - 1 Mile

OIL_GAS CAOG14000005797

API #:	0403705989	Well #:	1
Well Status:	Plugged	Well Type:	Dry Hole
Lease Name:	Otto Community R/D	Field Name:	Any Field
Area Name:	Any Area	GIS Source:	hud
Confidential Well:	N	Directionally Drilled:	N
Spud Date:	Not Reported		

11
SSE
1/2 - 1 Mile

OIL_GAS CAOG14000005516

API #:	0403705843	Well #:	1
Well Status:	Idle	Well Type:	Oil & Gas
Lease Name:	Lease by Santa Fe Chief Oil synd.	Area Name:	Any Area
Field Name:	Any Field	Confidential Well:	N
GIS Source:	hud	Spud Date:	Not Reported
Directionally Drilled:	N		

12
SSW
1/2 - 1 Mile

OIL_GAS CAOG14000005495

API #:	0403705804	Well #:	1
Well Status:	Idle	Well Type:	Oil & Gas
Lease Name:	Osborne	Field Name:	Any Field
Area Name:	Any Area	GIS Source:	hud
Confidential Well:	N	Directionally Drilled:	N
Spud Date:	Not Reported		

GEOCHECK® - PHYSICAL SETTING SOURCE MAP FINDINGS RADON

AREA RADON INFORMATION

State Database: CA Radon

Radon Test Results

Zipcode	Num Tests	> 4 pCi/L
90660	6	0

Federal EPA Radon Zone for LOS ANGELES County: 2

- Note: Zone 1 indoor average level > 4 pCi/L.
 : Zone 2 indoor average level >= 2 pCi/L and <= 4 pCi/L.
 : Zone 3 indoor average level < 2 pCi/L.

Federal Area Radon Information for LOS ANGELES COUNTY, CA

Number of sites tested: 63

Area	Average Activity	% <4 pCi/L	% 4-20 pCi/L	% >20 pCi/L
Living Area - 1st Floor	0.711 pCi/L	98%	2%	0%
Living Area - 2nd Floor	Not Reported	Not Reported	Not Reported	Not Reported
Basement	0.933 pCi/L	100%	0%	0%

PHYSICAL SETTING SOURCE RECORDS SEARCHED

TOPOGRAPHIC INFORMATION

USGS 7.5' Digital Elevation Model (DEM)

Source: United States Geologic Survey

EDR acquired the USGS 7.5' Digital Elevation Model in 2002 and updated it in 2006. The 7.5 minute DEM corresponds to the USGS 1:24,000- and 1:25,000-scale topographic quadrangle maps. The DEM provides elevation data with consistent elevation units and projection.

Current USGS 7.5 Minute Topographic Map

Source: U.S. Geological Survey

HYDROLOGIC INFORMATION

Flood Zone Data: This data was obtained from the Federal Emergency Management Agency (FEMA). It depicts 100-year and 500-year flood zones as defined by FEMA. It includes the National Flood Hazard Layer (NFHL) which incorporates Flood Insurance Rate Map (FIRM) data and Q3 data from FEMA in areas not covered by NFHL.

Source: FEMA

Telephone: 877-336-2627

Date of Government Version: 2003, 2015

NWI: National Wetlands Inventory. This data, available in select counties across the country, was obtained by EDR in 2002, 2005 and 2010 from the U.S. Fish and Wildlife Service.

State Wetlands Data: Wetland Inventory

Source: Department of Fish and Wildlife

Telephone: 916-445-0411

HYDROGEOLOGIC INFORMATION

AQUIFLOW^R Information System

Source: EDR proprietary database of groundwater flow information

EDR has developed the AQUIFLOW Information System (AIS) to provide data on the general direction of groundwater flow at specific points. EDR has reviewed reports submitted to regulatory authorities at select sites and has extracted the date of the report, hydrogeologically determined groundwater flow direction and depth to water table information.

GEOLOGIC INFORMATION

Geologic Age and Rock Stratigraphic Unit

Source: P.G. Schruben, R.E. Arndt and W.J. Bawiec, Geology of the Conterminous U.S. at 1:2,500,000 Scale - A digital representation of the 1974 P.B. King and H.M. Beikman Map, USGS Digital Data Series DDS - 11 (1994).

STATSGO: State Soil Geographic Database

Source: Department of Agriculture, Natural Resources Conservation Service (NRCS)

The U.S. Department of Agriculture's (USDA) Natural Resources Conservation Service (NRCS) leads the national Conservation Soil Survey (NCSS) and is responsible for collecting, storing, maintaining and distributing soil survey information for privately owned lands in the United States. A soil map in a soil survey is a representation of soil patterns in a landscape. Soil maps for STATSGO are compiled by generalizing more detailed (SSURGO) soil survey maps.

SSURGO: Soil Survey Geographic Database

Source: Department of Agriculture, Natural Resources Conservation Service (NRCS)

Telephone: 800-672-5559

SSURGO is the most detailed level of mapping done by the Natural Resources Conservation Service, mapping scales generally range from 1:12,000 to 1:63,360. Field mapping methods using national standards are used to construct the soil maps in the Soil Survey Geographic (SSURGO) database. SSURGO digitizing duplicates the original soil survey maps. This level of mapping is designed for use by landowners, townships and county natural resource planning and management.

PHYSICAL SETTING SOURCE RECORDS SEARCHED

LOCAL / REGIONAL WATER AGENCY RECORDS

FEDERAL WATER WELLS

PWS: Public Water Systems

Source: EPA/Office of Drinking Water

Telephone: 202-564-3750

Public Water System data from the Federal Reporting Data System. A PWS is any water system which provides water to at least 25 people for at least 60 days annually. PWSs provide water from wells, rivers and other sources.

PWS ENF: Public Water Systems Violation and Enforcement Data

Source: EPA/Office of Drinking Water

Telephone: 202-564-3750

Violation and Enforcement data for Public Water Systems from the Safe Drinking Water Information System (SDWIS) after August 1995. Prior to August 1995, the data came from the Federal Reporting Data System (FRDS).

USGS Water Wells: USGS National Water Inventory System (NWIS)

This database contains descriptive information on sites where the USGS collects or has collected data on surface water and/or groundwater. The groundwater data includes information on wells, springs, and other sources of groundwater.

OTHER STATE DATABASE INFORMATION

Groundwater Ambient Monitoring & Assessment Program

State Water Resources Control Board

Telephone: 916-341-5577

The GAMA Program is California's comprehensive groundwater quality monitoring program. GAMA collects data by testing the untreated, raw water in different types of wells for naturally-occurring and man-made chemicals. The GAMA data includes Domestic, Monitoring and Municipal well types from the following sources, Department of Water Resources, Department of Health Services, EDF, Agricultural Lands, Lawrence Livermore National Laboratory, Department of Pesticide Regulation, United States Geological Survey, Groundwater Ambient Monitoring and Assessment Program and Local Groundwater Projects.

Water Well Database

Source: Department of Water Resources

Telephone: 916-651-9648

California Drinking Water Quality Database

Source: Department of Public Health

Telephone: 916-324-2319

The database includes all drinking water compliance and special studies monitoring for the state of California since 1984. It consists of over 3,200,000 individual analyses along with well and water system information.

California Oil and Gas Well Locations

Source: Dept of Conservation, Geologic Energy Management Division

Telephone: 916-323-1779

Oil and Gas well locations in the state.

California Earthquake Fault Lines

Source: California Division of Mines and Geology

The fault lines displayed on EDR's Topographic map are digitized quaternary fault lines prepared in 1975 by the United State Geological Survey. Additional information (also from 1975) regarding activity at specific fault lines comes from California's Preliminary Fault Activity Map prepared by the California Division of Mines and Geology.

RADON

State Database: CA Radon

Source: Department of Public Health

Telephone: 916-210-8558

Radon Database for California

PHYSICAL SETTING SOURCE RECORDS SEARCHED

Area Radon Information

Source: USGS

Telephone: 703-356-4020

The National Radon Database has been developed by the U.S. Environmental Protection Agency (USEPA) and is a compilation of the EPA/State Residential Radon Survey and the National Residential Radon Survey. The study covers the years 1986 - 1992. Where necessary data has been supplemented by information collected at private sources such as universities and research institutions.

EPA Radon Zones

Source: EPA

Telephone: 703-356-4020

Sections 307 & 309 of IRAA directed EPA to list and identify areas of U.S. with the potential for elevated indoor radon levels.

OTHER

Airport Landing Facilities: Private and public use landing facilities

Source: Federal Aviation Administration, 800-457-6656

Epicenters: World earthquake epicenters, Richter 5 or greater

Source: Department of Commerce, National Oceanic and Atmospheric Administration

California Earthquake Fault Lines: The fault lines displayed on EDR's Topographic map are digitized quaternary fault lines, prepared in 1975 by the United State Geological Survey. Additional information (also from 1975) regarding activity at specific fault lines comes from California's Preliminary Fault Activity Map prepared by the California Division of Mines and Geology.

STREET AND ADDRESS INFORMATION

© 2015 TomTom North America, Inc. All rights reserved. This material is proprietary and the subject of copyright protection and other intellectual property rights owned by or licensed to Tele Atlas North America, Inc. The use of this material is subject to the terms of a license agreement. You will be held liable for any unauthorized copying or disclosure of this material.

ATTACHMENT B

SOIL AND SOIL VAPOR LABORATORY ANALYTICAL DATA



AMERICAN ENVIRONMENTAL TESTING LABORATORY

2840 North Naomi Street Burbank, CA 91504 • ELAP# 1541 & 2402 • LACSD# 10181
TEL (888) 288-AETL • (818) 845-8200 • www.aetlab.com

June 08, 2021

AETL Job No: BCF0036
Received Date: 06/03/2021
Project Number: sc07662\2130

Geosyntec Consultants
2355 Northside Dr. Suite 250
San Diego, CA 92108
Telephone: (714)969-0800

Attention: Dennis Kilian

Project Name: Socal Gas
Site: 8108 Rosemead Blvd.
Pico Rivera, CA 90660

Enclosed please find the results of analyses for samples which were analyzed as specified on the attached chain of custody. If you have any questions concerning this report, please do not hesitate to call.

Checked By:

Hossein Shahrokhnia
Project Manager

Approved By:

Joe Sevrean
Laboratory Director

Table of Contents

Client Project Name: Social Gas (sc07662 0)
Work Order Number: BCF0036

1	Cover Letter	1
2	Sample Condition on Receipt	3
3	Chain of Custody	4
4	Cooler Receipt Form	5
5	Case Narrative	6
6	Samples Received	7
7	Positive Hits Summary	9
8	Analytical Results	11
9	Quality Control Results	23
10	Qualifiers and Definitions	26



AMERICAN ENVIRONMENTAL TESTING LABORATORY

2840 North Naomi Street Burbank, CA 91504 • ELAP# 1541 & 2402 • LACSD# 10181
 TEL (888) 288-AETL • (818) 845-8200 • www.aetlab.com

Geosyntec Consultants 2355 Northside Dr. Suite 250 San Diego, CA 92108	AETL Job Number: BCF0036 Project Number: sc07662\2130 Attention: Dennis Kilian Project Name: Social Gas	Site: 8108 Rosemead Blvd. Pico Rivera, CA 90660 Reported: 06/08/2021 17:44
--	--	--

Sample Condition on Receipt

Cooler ID: Default Cooler	Temperature:	°C		
Are the COCs Correct	Y			
Labels Legible	Y	Containers In Good Condition	Y	
COC/Labels Agree	Y	Samples Preserved Properly	Y	
Sufficient Sample Volume	Y	Sufficient Holding Time for all Tests	Y	
Sample Labels intact	Y	Received on Ice	N	



AMERICAN ENVIRONMENTAL TESTING LABORATORY
 2834 NORTH NAOMI ST. BURBANK, CALIFORNIA 91504 ELAP # 1541 LACSD# 10181
 TEL (888) 288-AETL (818) 845-8200 FAX (818) 845-8840 www.aetlab.com

CHAIN OF CUSTODY RECORD
122473

NO
 6/2/2021
 Do not do methyl

Page 1 of 1

COMPANY: Geosyntec Consultants PROJECT MANAGER: Dennis Kilian
 COMPANY ADDRESS: San Diego, 92108 PHONE: 856-674-6559
2355 Northside Drive suite 250 EMAIL:
 PROJECT NAME: PROJECT #: SCO 7662 / 2130
 SITE NAME AND ADDRESS: Socal Gas PO #:
8105 Rosmead Blvd Pico Rivera

SAMPLE ID	LAB ID	DATE	TIME	MATRIX	CONTAINER NUMBER/SIZE	PRES.	ANALYSIS REQUESTED		TEST INSTRUCTIONS & COMMENTS
							1	2	
SUP-1	BCF0036.01	6/2/2021	1328-1333	Soil Vapor	1L Surber	-	X	X	-29.89 -4.34
SUP-2	BCF0036.02		1427-1432				X	X	-29.52 -5.37
SUP-3	BCF0036.03		1515-1520				X	X	-29.59 -5.14
SUP-4	BCF0036.04		1620-1625				X	X	-28.52 -5.34
SUP-5	BCF0036.05		1240-1245				X	X	-29.76 -5.80
SUP-6	BCF0036.06		1503-1708				X	X	-29.89 -5.90
									-40

SAMPLE ID	LAB ID	DATE	TIME	MATRIX	CONTAINER NUMBER/SIZE	PRES.
1						
2						
3						
4						
5						
6						
7						
8						
9						
10						
11						
12						
13						
14						
15						

TOTAL NUMBER OF CONTAINERS: RELINQUISHED BY SAMPLER: 1. RELINQUISHED BY: 2. RELINQUISHED BY: 3.

BILLING INFORMATION / SPECIAL INSTRUCTIONS

Signature: Chancey cream Signature: Signature:
 Printed Name: Printed Name: Printed Name:
 Date: 6/3/21 Time: 1110 Date: Date: Date: 6/3/21 Time: 1205
 RECEIVED BY: 1. RECEIVED BY: 2. RECEIVED BY LABORATORY: 3.
 Signature: Signature: Signature:
 Printed Name: Printed Name: Printed Name:
 Date: 6/3/21 Time: 1110 Date: Date: Date: 6/3/21 Time: 1205

Page 4 of 27

TURN AROUND TIME DATA DELIVERABLE REQUIRED

NORMAL SAME DAY RUSH NEXT DAY RUSH
 2 DAYS RUSH 3 DAYS RUSH 4 DAYS RUSH
 HARD COPY E-COPY
 GEOTRACKER (GLOBAL ID)
 OTHER (PLEASE SPECIFY)



A KYZER LABS COMPANY

AMERICAN ENVIRONMENTAL TESTING LABORATORY
2834 NORTH NAOMI ST. BURBANK, CALIFORNIA 91504 ELAP # 1541 LACSD # 10181
TEL (888) 288-AETL (818) 845-8200 FAX (818) 845-8840 www.aetlab.com

COOLER RECEIPT FORM

Client Name: Geosyntec

Project Name: 70CC/Geotech

AETL Job Number: BCF0037

Date Received: 6/3/21

Received by: Victor Acosta

Carrier: [X] AETL Courier [] Client [] GLS [] FedEx [] UPS
[] Others:

Samples were received in: [X] Cooler (1) [] Other (Specify):

Inside temperature of shipping container No 1: 5.7, No 2: , No 3:

Type of sample containers: [] VOA, [] Glass bottles, [X] Wide mouth jars, [] HDPE bottles,
[] Metal sleeves, [] Others (Specify):

How are samples preserved: [] None, [X] Ice, [] Blue Ice, [] Dry Ice

[X] None, [] HNO3, [] NaOH, [] ZnOAc, [] HCl, [] Na2S2O3,
[] MeOH, [] NaHSO4

[] Other (Specify):

Table with 5 columns: Question, Yes, No*, N/A, Name, if client was notified. Contains 11 rows of sample handling questions.

* = see note below. N/A = Not Applicable

PLEASE NOTE ALL SAMPLES WILL BE DISPOSED OF 30 DAYS AFTER RECEIVING DATE. IF AETL IS INFORMED OTHERWISE, THERE WILL BE A STORAGE CHARGE PER SAMPLE PER MONTH FOR ANY SAMPLE HELD BEYOND 30 DAYS.

*Explain all "No" answers for above questions:

Handwritten lines for explaining "No" answers.



AMERICAN ENVIRONMENTAL TESTING LABORATORY

2840 North Naomi Street Burbank, CA 91504 • ELAP# 1541 & 2402 • LACSD# 10181
TEL (888) 288-AETL • (818) 845-8200 • www.aetlab.com

Geosyntec Consultants 2355 Northside Dr. Suite 250 San Diego, CA 92108	AETL Job Number: BCF0036 Project Number: sc07662\2130 Attention: Dennis Kilian Project Name: Social Gas	Site: 8108 Rosemead Blvd. Pico Rivera, CA 90660 Reported: 06/08/2021 17:44
--	--	--

Case Narrative

The following "Sample Received" Section summarizes the samples received and associated analyses requested as specified on the enclosed chain of custody.

Results as reported by the laboratory apply only to 1) the items tested, 2) as the samples are received, and 3) the accuracy of information provided. Information supplied by the customer that may affect validity of results and may be contained in this report include Project Name/Number, Site Location, Sample Locations, Sampling Dates/Times, Sample ID, Sample Preservation, Sample Matrix, Sample Properties, Field Blanks, Field Duplicates, Field Spikes, and Site Historical Data.

Accreditation applies only to the test methods listed on each scope of accreditation held by the laboratory; certifications held by the laboratory may not apply to results supplied in this report.

No analytical non-conformances were encountered.



AMERICAN ENVIRONMENTAL TESTING LABORATORY

2840 North Naomi Street Burbank, CA 91504 • ELAP# 1541 & 2402 • LACSD# 10181
 TEL (888) 288-AETL • (818) 845-8200 • www.aetlab.com

Geosyntec Consultants 2355 Northside Dr. Suite 250 San Diego, CA 92108	AETL Job Number: BCF0036 Project Number: sc07662\2130 Attention: Dennis Kilian Project Name: Socal Gas	Site: 8108 Rosemead Blvd. Pico Rivera, CA 90660 Reported: 06/08/2021 17:44
--	---	--

Samples Received

AETL received the following samples on 06/03/2021 with the following specifications

Client ID			Sample Date
SUP-1			06/2/2021 13:33
Lab ID	Matrix	Quantity of Containers	
BCF0036-01	Soil Vapor	1	
Method	Analyte	Units	TAT
EPA TO-15	Screening VOCs in Commercial/Industrial Air Sample	ug/m ³	5
Client ID			Sample Date
SUP-2			06/2/2021 14:32
Lab ID	Matrix	Quantity of Containers	
BCF0036-02	Soil Vapor	1	
Method	Analyte	Units	TAT
EPA TO-15	Screening VOCs in Commercial/Industrial Air Sample	ug/m ³	5
Client ID			Sample Date
SUP-3			06/2/2021 15:20
Lab ID	Matrix	Quantity of Containers	
BCF0036-03	Soil Vapor	1	
Method	Analyte	Units	TAT
EPA TO-15	Screening VOCs in Commercial/Industrial Air Sample	ug/m ³	5
Client ID			Sample Date
SUP-4			06/2/2021 16:25
Lab ID	Matrix	Quantity of Containers	
BCF0036-04	Soil Vapor	1	
Method	Analyte	Units	TAT



AMERICAN ENVIRONMENTAL TESTING LABORATORY

2840 North Naomi Street Burbank, CA 91504 • ELAP# 1541 & 2402 • LACSD# 10181
 TEL (888) 288-AETL • (818) 845-8200 • www.aetlab.com

Geosyntec Consultants 2355 Northside Dr. Suite 250 San Diego, CA 92108	AETL Job Number: BCF0036 Project Number: sc07662\2130 Attention: Dennis Kilian Project Name: Socal Gas	Site: 8108 Rosemead Blvd. Pico Rivera, CA 90660 Reported: 06/08/2021 17:44
--	---	--

Samples Received (Continued)

AETL received the following samples on 06/03/2021 with the following specifications

EPA TO-15	Screening VOCs in Commercial/Industrial Air Sample	ug/m ³	5
Client ID			Sample Date
SUP-5			06/2/2021 12:45
Lab ID	Matrix		Quantity of Containers
BCF0036-05	Soil Vapor		1
Method	Analyte	Units	TAT
EPA TO-15	Screening VOCs in Commercial/Industrial Air Sample	ug/m ³	5
Client ID			Sample Date
SUP-6			06/2/2021 17:08
Lab ID	Matrix		Quantity of Containers
BCF0036-06	Soil Vapor		1
Method	Analyte	Units	TAT
EPA TO-15	Screening VOCs in Commercial/Industrial Air Sample	ug/m ³	5
Total Number of Samples received:			6



A KYZER LABS COMPANY

AMERICAN ENVIRONMENTAL TESTING LABORATORY

2840 North Naomi Street Burbank, CA 91504 • ELAP# 1541 & 2402 • LACSD# 10181

TEL (888) 288-AETL • (818) 845-8200 • www.aetlab.com

Geosyntec Consultants 2355 Northside Dr. Suite 250 San Diego, CA 92108	AETL Job Number: BCF0036 Project Number: sc07662\2130 Attention: Dennis Kilian Project Name: Socal Gas	Site: 8108 Rosemead Blvd. Pico Rivera, CA 90660 Reported: 06/08/2021 17:44
--	---	--

Positive Hits Summary

Lab ID	Client ID				Sampled
BCF0036-01	SUP-1				06/02/2021 13:33
Method	Analyte	Result	Qualifier	Unit	Analyzed
EPA TO-15	Acetone	20.3		ug/m ³	06/04/2021 17:18
EPA TO-15	2-Butanone (MEK)	1.39	J	ug/m ³	06/04/2021 17:18
EPA TO-15	Carbon disulfide	0.996	J	ug/m ³	06/04/2021 17:18
EPA TO-15	Dichlorodifluoromethane	1.43	J	ug/m ³	06/04/2021 17:18
EPA TO-15	Tetrachloroethene	8.27		ug/m ³	06/04/2021 17:18
EPA TO-15	Naphthalene	3.88		ug/m ³	06/04/2021 17:18
BCF0036-02	SUP-2				06/02/2021 14:32
Method	Analyte	Result	Qualifier	Unit	Analyzed
EPA TO-15	Acetone	14.2		ug/m ³	06/04/2021 16:19
EPA TO-15	2-Butanone (MEK)	1.68	J	ug/m ³	06/04/2021 16:19
EPA TO-15	Carbon disulfide	1.62		ug/m ³	06/04/2021 16:19
EPA TO-15	Tetrachloroethene	9.56		ug/m ³	06/04/2021 16:19
EPA TO-15	Naphthalene	4.19		ug/m ³	06/04/2021 16:19
BCF0036-03	SUP-3				06/02/2021 15:20
Method	Analyte	Result	Qualifier	Unit	Analyzed
EPA TO-15	Acetone	16.7		ug/m ³	06/04/2021 15:20
EPA TO-15	2-Butanone (MEK)	1.59	J	ug/m ³	06/04/2021 15:20
EPA TO-15	Carbon disulfide	0.809	J	ug/m ³	06/04/2021 15:20
EPA TO-15	Tetrachloroethene	5.56		ug/m ³	06/04/2021 15:20
EPA TO-15	Naphthalene	3.30		ug/m ³	06/04/2021 15:20
BCF0036-04	SUP-4				06/02/2021 16:25
Method	Analyte	Result	Qualifier	Unit	Analyzed
EPA TO-15	Acetone	39.8		ug/m ³	06/04/2021 14:21
EPA TO-15	Dichlorodifluoromethane	1.83	J	ug/m ³	06/04/2021 14:21
EPA TO-15	Tetrachloroethene	1.97		ug/m ³	06/04/2021 14:21
EPA TO-15	Toluene	1.17		ug/m ³	06/04/2021 14:21



A KYZER LABS COMPANY

AMERICAN ENVIRONMENTAL TESTING LABORATORY

2840 North Naomi Street Burbank, CA 91504 • ELAP# 1541 & 2402 • LACSD# 10181

TEL (888) 288-AETL • (818) 845-8200 • www.aetlab.com

Geosyntec Consultants 2355 Northside Dr. Suite 250 San Diego, CA 92108	AETL Job Number: BCF0036 Project Number: sc07662\2130 Attention: Dennis Kilian Project Name: Socal Gas	Site: 8108 Rosemead Blvd. Pico Rivera, CA 90660 Reported: 06/08/2021 17:44
--	---	--

Positive Hits Summary (Continued)

Lab ID	Client ID				Sampled
BCF0036-04	SUP-4				06/02/2021 16:25
Method	Analyte	Result	Qualifier	Unit	Analyzed
EPA TO-15	Naphthalene	1.41	J	ug/m ³	06/04/2021 14:21

Lab ID	Client ID				Sampled
BCF0036-05	SUP-5				06/02/2021 12:45
Method	Analyte	Result	Qualifier	Unit	Analyzed
EPA TO-15	Acetone	21.1		ug/m ³	06/04/2021 13:23
EPA TO-15	2-Butanone (MEK)	2.33	J	ug/m ³	06/04/2021 13:23
EPA TO-15	Carbon disulfide	1.84		ug/m ³	06/04/2021 13:23
EPA TO-15	Tetrachloroethene	12.5		ug/m ³	06/04/2021 13:23
EPA TO-15	Naphthalene	7.02		ug/m ³	06/04/2021 13:23

Lab ID	Client ID				Sampled
BCF0036-06	SUP-6				06/02/2021 17:08
Method	Analyte	Result	Qualifier	Unit	Analyzed
EPA TO-15	Acetone	8.14		ug/m ³	06/04/2021 12:27
EPA TO-15	Tetrachloroethene	4.81		ug/m ³	06/04/2021 12:27
EPA TO-15	Naphthalene	3.35		ug/m ³	06/04/2021 12:27



AMERICAN ENVIRONMENTAL TESTING LABORATORY

2840 North Naomi Street Burbank, CA 91504 • ELAP# 1541 & 2402 • LACSD# 10181
 TEL (888) 288-AETL • (818) 845-8200 • www.aetlab.com

Geosyntec Consultants 2355 Northside Dr. Suite 250 San Diego, CA 92108	AETL Job Number: BCF0036 Project Number: sc07662\2130 Attention: Dennis Kilian Project Name: Socal Gas	Site: 8108 Rosemead Blvd. Pico Rivera, CA 90660 Reported: 06/08/2021 17:44
--	---	--

Analytical Results

Client ID: SUP-1

Lab ID: BCF0036-01 (Soil Vapor)

Sampled: 06/02/21 13:33

Analyte	Result	Qualifier	Dilution	MDL	RL	Units	Prepared Date/Time	Analyzed Date/Time	Batch	Analyst Initials	Prep. Method
---------	--------	-----------	----------	-----	----	-------	--------------------	--------------------	-------	------------------	--------------

Air Analysis

Method: EPA TO-15

Acetone	20.3		1	0.430	5.00	ug/m ³	06/03/21 13:55	06/04/21 17:18	B1F0059	DK	TO-15
Benzene	ND		1	0.420	0.480	ug/m ³	06/03/21 13:55	06/04/21 17:18	B1F0059	DK	TO-15
Bromodichloromethane	ND		1	0.330	1.00	ug/m ³	06/03/21 13:55	06/04/21 17:18	B1F0059	DK	TO-15
Bromoform	ND		1	1.55	2.00	ug/m ³	06/03/21 13:55	06/04/21 17:18	B1F0059	DK	TO-15
Bromomethane (Methyl bromide)	ND		1	0.270	1.00	ug/m ³	06/03/21 13:55	06/04/21 17:18	B1F0059	DK	TO-15
2-Butanone (MEK)	1.39	J	1	1.15	5.00	ug/m ³	06/03/21 13:55	06/04/21 17:18	B1F0059	DK	TO-15
Carbon disulfide	0.996	J	1	0.370	1.50	ug/m ³	06/03/21 13:55	06/04/21 17:18	B1F0059	DK	TO-15
Carbon tetrachloride	ND		1	1.19	2.00	ug/m ³	06/03/21 13:55	06/04/21 17:18	B1F0059	DK	TO-15
Chlorobenzene	ND		1	0.640	1.00	ug/m ³	06/03/21 13:55	06/04/21 17:18	B1F0059	DK	TO-15
Chloroethane	ND		1	0.180	1.50	ug/m ³	06/03/21 13:55	06/04/21 17:18	B1F0059	DK	TO-15
Chloroform (Trichloromethane)	ND		1	0.730	1.50	ug/m ³	06/03/21 13:55	06/04/21 17:18	B1F0059	DK	TO-15
Chloromethane (Methyl chloride)	ND		1	0.100	1.00	ug/m ³	06/03/21 13:55	06/04/21 17:18	B1F0059	DK	TO-15
Dibromochloromethane	ND		1	0.580	1.28	ug/m ³	06/03/21 13:55	06/04/21 17:18	B1F0059	DK	TO-15
1,2-Dibromoethane (EDB)	ND		1	0.0200	1.67	ug/m ³	06/03/21 13:55	06/04/21 17:18	B1F0059	DK	TO-15
1,2-Dichlorobenzene	ND		1	1.14	2.00	ug/m ³	06/03/21 13:55	06/04/21 17:18	B1F0059	DK	TO-15
1,3-Dichlorobenzene	ND		1	1.08	2.00	ug/m ³	06/03/21 13:55	06/04/21 17:18	B1F0059	DK	TO-15
1,4-Dichlorobenzene	ND		1	1.14	2.00	ug/m ³	06/03/21 13:55	06/04/21 17:18	B1F0059	DK	TO-15
Dichlorodifluoromethane	1.43	J	1	0.300	2.00	ug/m ³	06/03/21 13:55	06/04/21 17:18	B1F0059	DK	TO-15
1,1-Dichloroethane	ND		1	0.600	1.00	ug/m ³	06/03/21 13:55	06/04/21 17:18	B1F0059	DK	TO-15
1,2-Dichloroethane (EDC)	ND		1	0.690	1.50	ug/m ³	06/03/21 13:55	06/04/21 17:18	B1F0059	DK	TO-15
1,1-Dichloroethene	ND		1	0.240	1.50	ug/m ³	06/03/21 13:55	06/04/21 17:18	B1F0059	DK	TO-15
cis-1,2-Dichloroethene	ND		1	0.670	1.50	ug/m ³	06/03/21 13:55	06/04/21 17:18	B1F0059	DK	TO-15
trans-1,2-Dichloroethene	ND		1	0.550	1.50	ug/m ³	06/03/21 13:55	06/04/21 17:18	B1F0059	DK	TO-15
1,2-Dichloropropane	ND		1	0.920	1.50	ug/m ³	06/03/21 13:55	06/04/21 17:18	B1F0059	DK	TO-15
cis-1,3-Dichloropropene	ND		1	0.820	1.50	ug/m ³	06/03/21 13:55	06/04/21 17:18	B1F0059	DK	TO-15
trans-1,3-Dichloropropene	ND		1	0.910	1.50	ug/m ³	06/03/21 13:55	06/04/21 17:18	B1F0059	DK	TO-15
Ethylbenzene	ND		1	0.740	1.50	ug/m ³	06/03/21 13:55	06/04/21 17:18	B1F0059	DK	TO-15
Hexachlorobutadiene	ND		1	0.560	3.38	ug/m ³	06/03/21 13:55	06/04/21 17:18	B1F0059	DK	TO-15
2-Hexanone	ND		1	1.31	5.00	ug/m ³	06/03/21 13:55	06/04/21 17:18	B1F0059	DK	TO-15
4-Methyl-2-pentanone (MIBK)	ND		1	1.02	5.00	ug/m ³	06/03/21 13:55	06/04/21 17:18	B1F0059	DK	TO-15
Methylene chloride (DCM)	ND		1	0.490	1.20	ug/m ³	06/03/21 13:55	06/04/21 17:18	B1F0059	DK	TO-15
Styrene	ND		1	0.770	1.50	ug/m ³	06/03/21 13:55	06/04/21 17:18	B1F0059	DK	TO-15
1,1,1,2-Tetrachloroethane	ND		1	0.210	0.563	ug/m ³	06/03/21 13:55	06/04/21 17:18	B1F0059	DK	TO-15
Tetrachloroethene	8.27		1	1.22	1.50	ug/m ³	06/03/21 13:55	06/04/21 17:18	B1F0059	DK	TO-15

The contents of this report apply to the sample(s) analyzed in accordance with the chain of custody document. No duplication of this report is allowed, except in its entirety without written approval of the laboratory.



AMERICAN ENVIRONMENTAL TESTING LABORATORY

2840 North Naomi Street Burbank, CA 91504 • ELAP# 1541 & 2402 • LACSD# 10181
 TEL (888) 288-AETL • (818) 845-8200 • www.aetlab.com

Geosyntec Consultants 2355 Northside Dr. Suite 250 San Diego, CA 92108	AETL Job Number: BCF0036 Project Number: sc07662\2130 Attention: Dennis Kilian Project Name: Socal Gas	Site: 8108 Rosemead Blvd. Pico Rivera, CA 90660 Reported: 06/08/2021 17:44
--	---	--

Analytical Results

Client ID: SUP-1

Lab ID: BCF0036-01 (Soil Vapor)

Sampled: 06/02/21 13:33

Analyte	Result	Qualifier	Dilution	MDL	RL	Units	Prepared Date/Time	Analyzed Date/Time	Batch	Analyst Initials	Prep. Method
Air Analysis (Continued)											
Toluene	ND		1	0.720	1.00	ug/m ³	06/03/21 13:55	06/04/21 17:18	B1F0059	DK	TO-15
1,2,4-Trichlorobenzene	ND		1	0.870	1.00	ug/m ³	06/03/21 13:55	06/04/21 17:18	B1F0059	DK	TO-15
1,1,1-Trichloroethane	ND		1	0.870	1.50	ug/m ³	06/03/21 13:55	06/04/21 17:18	B1F0059	DK	TO-15
1,1,2-Trichloroethane	ND		1	1.00	1.50	ug/m ³	06/03/21 13:55	06/04/21 17:18	B1F0059	DK	TO-15
Trichloroethene	ND		1	0.640	1.50	ug/m ³	06/03/21 13:55	06/04/21 17:18	B1F0059	DK	TO-15
Trichlorofluoromethane	ND		1	0.340	2.00	ug/m ³	06/03/21 13:55	06/04/21 17:18	B1F0059	DK	TO-15
Trichlorotrifluoroethane (Freon-113)	ND		1	1.15	2.50	ug/m ³	06/03/21 13:55	06/04/21 17:18	B1F0059	DK	TO-15
1,2,4-Trimethylbenzene	ND		1	0.790	1.50	ug/m ³	06/03/21 13:55	06/04/21 17:18	B1F0059	DK	TO-15
1,3,5-Trimethylbenzene	ND		1	0.930	1.50	ug/m ³	06/03/21 13:55	06/04/21 17:18	B1F0059	DK	TO-15
Vinyl acetate	ND		1	0.740	5.00	ug/m ³	06/03/21 13:55	06/04/21 17:18	B1F0059	DK	TO-15
Vinyl chloride (Chloroethene)	ND		1	0.150	0.160	ug/m ³	06/03/21 13:55	06/04/21 17:18	B1F0059	DK	TO-15
o-Xylene	ND		1	0.740	1.00	ug/m ³	06/03/21 13:55	06/04/21 17:18	B1F0059	DK	TO-15
m,p-Xylenes	ND		1	0.740	1.00	ug/m ³	06/03/21 13:55	06/04/21 17:18	B1F0059	DK	TO-15
Naphthalene	3.88		1	1.20	1.50	ug/m ³	06/03/21 13:55	06/04/21 17:18	B1F0059	DK	TO-15
Methyl-tert-butyl ether (MTBE)	ND		1	0.600	1.00	ug/m ³	06/03/21 13:55	06/04/21 17:18	B1F0059	DK	TO-15
Propene	ND		1	0.100	1.50	ug/m ³	06/03/21 13:55	06/04/21 17:18	B1F0059	DK	TO-15
Tetrahydrofuran	ND		1	0.560	1.50	ug/m ³	06/03/21 13:55	06/04/21 17:18	B1F0059	DK	TO-15
1,2-Dichlorotetrafluoroethane (Freon114)	ND		1	0.420	2.50	ug/m ³	06/03/21 13:55	06/04/21 17:18	B1F0059	DK	TO-15
1,4-Dioxane	ND		1	0.970	1.00	ug/m ³	06/03/21 13:55	06/04/21 17:18	B1F0059	DK	TO-15
4-Ethyltoluene	ND		1	0.740	5.00	ug/m ³	06/03/21 13:55	06/04/21 17:18	B1F0059	DK	TO-15
Cyclohexane	ND		1	0.580	1.00	ug/m ³	06/03/21 13:55	06/04/21 17:18	B1F0059	DK	TO-15
Ethyl acetate	ND		1	0.860	1.50	ug/m ³	06/03/21 13:55	06/04/21 17:18	B1F0059	DK	TO-15
n-Heptane	ND		1	0.700	1.50	ug/m ³	06/03/21 13:55	06/04/21 17:18	B1F0059	DK	TO-15
n-Hexane	ND		1	0.670	1.50	ug/m ³	06/03/21 13:55	06/04/21 17:18	B1F0059	DK	TO-15

	Recovery			Acceptance Criteria							
Surrogate: 1,2-Dichloroethane-d4	114%						06/03/21 13:55	06/04/21 17:18	B1F0059	DK	TO-15
Surrogate: Bromofluorobenzene	89.9%						06/03/21 13:55	06/04/21 17:18	B1F0059	DK	TO-15
Surrogate: Toluene-d8	106%						06/03/21 13:55	06/04/21 17:18	B1F0059	DK	TO-15

The contents of this report apply to the sample(s) analyzed in accordance with the chain of custody document. No duplication of this report is allowed, except in its entirety without written approval of the laboratory.



AMERICAN ENVIRONMENTAL TESTING LABORATORY

2840 North Naomi Street Burbank, CA 91504 • ELAP# 1541 & 2402 • LACSD# 10181
 TEL (888) 288-AETL • (818) 845-8200 • www.aetlab.com

Geosyntec Consultants 2355 Northside Dr. Suite 250 San Diego, CA 92108	AETL Job Number: BCF0036 Project Number: sc07662\2130 Attention: Dennis Kilian Project Name: Socal Gas	Site: 8108 Rosemead Blvd. Pico Rivera, CA 90660 Reported: 06/08/2021 17:44
--	---	--

Analytical Results

Client ID: SUP-2

Lab ID: BCF0036-02 (Soil Vapor)

Sampled: 06/02/21 14:32

Analyte	Result	Qualifier	Dilution	MDL	RL	Units	Prepared Date/Time	Analyzed Date/Time	Batch	Analyst Initials	Prep. Method
---------	--------	-----------	----------	-----	----	-------	--------------------	--------------------	-------	------------------	--------------

Air Analysis

Method: EPA TO-15

Acetone	14.2		1	0.430	5.00	ug/m ³	06/03/21 13:55	06/04/21 16:19	B1F0059	DK	TO-15
Benzene	ND		1	0.420	0.480	ug/m ³	06/03/21 13:55	06/04/21 16:19	B1F0059	DK	TO-15
Bromodichloromethane	ND		1	0.330	1.00	ug/m ³	06/03/21 13:55	06/04/21 16:19	B1F0059	DK	TO-15
Bromoform	ND		1	1.55	2.00	ug/m ³	06/03/21 13:55	06/04/21 16:19	B1F0059	DK	TO-15
Bromomethane (Methyl bromide)	ND		1	0.270	1.00	ug/m ³	06/03/21 13:55	06/04/21 16:19	B1F0059	DK	TO-15
2-Butanone (MEK)	1.68	J	1	1.15	5.00	ug/m ³	06/03/21 13:55	06/04/21 16:19	B1F0059	DK	TO-15
Carbon disulfide	1.62		1	0.370	1.50	ug/m ³	06/03/21 13:55	06/04/21 16:19	B1F0059	DK	TO-15
Carbon tetrachloride	ND		1	1.19	2.00	ug/m ³	06/03/21 13:55	06/04/21 16:19	B1F0059	DK	TO-15
Chlorobenzene	ND		1	0.640	1.00	ug/m ³	06/03/21 13:55	06/04/21 16:19	B1F0059	DK	TO-15
Chloroethane	ND		1	0.180	1.50	ug/m ³	06/03/21 13:55	06/04/21 16:19	B1F0059	DK	TO-15
Chloroform (Trichloromethane)	ND		1	0.730	1.50	ug/m ³	06/03/21 13:55	06/04/21 16:19	B1F0059	DK	TO-15
Chloromethane (Methyl chloride)	ND		1	0.100	1.00	ug/m ³	06/03/21 13:55	06/04/21 16:19	B1F0059	DK	TO-15
Dibromochloromethane	ND		1	0.580	1.28	ug/m ³	06/03/21 13:55	06/04/21 16:19	B1F0059	DK	TO-15
1,2-Dibromoethane (EDB)	ND		1	0.0200	1.67	ug/m ³	06/03/21 13:55	06/04/21 16:19	B1F0059	DK	TO-15
1,2-Dichlorobenzene	ND		1	1.14	2.00	ug/m ³	06/03/21 13:55	06/04/21 16:19	B1F0059	DK	TO-15
1,3-Dichlorobenzene	ND		1	1.08	2.00	ug/m ³	06/03/21 13:55	06/04/21 16:19	B1F0059	DK	TO-15
1,4-Dichlorobenzene	ND		1	1.14	2.00	ug/m ³	06/03/21 13:55	06/04/21 16:19	B1F0059	DK	TO-15
Dichlorodifluoromethane	ND		1	0.300	2.00	ug/m ³	06/03/21 13:55	06/04/21 16:19	B1F0059	DK	TO-15
1,1-Dichloroethane	ND		1	0.600	1.00	ug/m ³	06/03/21 13:55	06/04/21 16:19	B1F0059	DK	TO-15
1,2-Dichloroethane (EDC)	ND		1	0.690	1.50	ug/m ³	06/03/21 13:55	06/04/21 16:19	B1F0059	DK	TO-15
1,1-Dichloroethene	ND		1	0.240	1.50	ug/m ³	06/03/21 13:55	06/04/21 16:19	B1F0059	DK	TO-15
cis-1,2-Dichloroethene	ND		1	0.670	1.50	ug/m ³	06/03/21 13:55	06/04/21 16:19	B1F0059	DK	TO-15
trans-1,2-Dichloroethene	ND		1	0.550	1.50	ug/m ³	06/03/21 13:55	06/04/21 16:19	B1F0059	DK	TO-15
1,2-Dichloropropane	ND		1	0.920	1.50	ug/m ³	06/03/21 13:55	06/04/21 16:19	B1F0059	DK	TO-15
cis-1,3-Dichloropropene	ND		1	0.820	1.50	ug/m ³	06/03/21 13:55	06/04/21 16:19	B1F0059	DK	TO-15
trans-1,3-Dichloropropene	ND		1	0.910	1.50	ug/m ³	06/03/21 13:55	06/04/21 16:19	B1F0059	DK	TO-15
Ethylbenzene	ND		1	0.740	1.50	ug/m ³	06/03/21 13:55	06/04/21 16:19	B1F0059	DK	TO-15
Hexachlorobutadiene	ND		1	0.560	3.38	ug/m ³	06/03/21 13:55	06/04/21 16:19	B1F0059	DK	TO-15
2-Hexanone	ND		1	1.31	5.00	ug/m ³	06/03/21 13:55	06/04/21 16:19	B1F0059	DK	TO-15
4-Methyl-2-pentanone (MIBK)	ND		1	1.02	5.00	ug/m ³	06/03/21 13:55	06/04/21 16:19	B1F0059	DK	TO-15
Methylene chloride (DCM)	ND		1	0.490	1.20	ug/m ³	06/03/21 13:55	06/04/21 16:19	B1F0059	DK	TO-15
Styrene	ND		1	0.770	1.50	ug/m ³	06/03/21 13:55	06/04/21 16:19	B1F0059	DK	TO-15
1,1,1,2-Tetrachloroethane	ND		1	0.210	0.563	ug/m ³	06/03/21 13:55	06/04/21 16:19	B1F0059	DK	TO-15
Tetrachloroethene	9.56		1	1.22	1.50	ug/m ³	06/03/21 13:55	06/04/21 16:19	B1F0059	DK	TO-15

The contents of this report apply to the sample(s) analyzed in accordance with the chain of custody document. No duplication of this report is allowed, except in its entirety without written approval of the laboratory.



AMERICAN ENVIRONMENTAL TESTING LABORATORY

2840 North Naomi Street Burbank, CA 91504 • ELAP# 1541 & 2402 • LACSD# 10181
 TEL (888) 288-AETL • (818) 845-8200 • www.aetlab.com

Geosyntec Consultants 2355 Northside Dr. Suite 250 San Diego, CA 92108	AETL Job Number: BCF0036 Project Number: sc07662\2130 Attention: Dennis Kilian Project Name: Social Gas	Site: 8108 Rosemead Blvd. Pico Rivera, CA 90660 Reported: 06/08/2021 17:44
--	--	--

Analytical Results

Client ID: SUP-2

Lab ID: BCF0036-02 (Soil Vapor)

Sampled: 06/02/21 14:32

Analyte	Result	Qualifier	Dilution	MDL	RL	Units	Prepared Date/Time	Analyzed Date/Time	Batch	Analyst Initials	Prep. Method	
Air Analysis (Continued)												
Toluene	ND		1	0.720	1.00	ug/m ³	06/03/21 13:55	06/04/21 16:19	B1F0059	DK	TO-15	
1,2,4-Trichlorobenzene	ND		1	0.870	1.00	ug/m ³	06/03/21 13:55	06/04/21 16:19	B1F0059	DK	TO-15	
1,1,1-Trichloroethane	ND		1	0.870	1.50	ug/m ³	06/03/21 13:55	06/04/21 16:19	B1F0059	DK	TO-15	
1,1,2-Trichloroethane	ND		1	1.00	1.50	ug/m ³	06/03/21 13:55	06/04/21 16:19	B1F0059	DK	TO-15	
Trichloroethene	ND		1	0.640	1.50	ug/m ³	06/03/21 13:55	06/04/21 16:19	B1F0059	DK	TO-15	
Trichlorofluoromethane	ND		1	0.340	2.00	ug/m ³	06/03/21 13:55	06/04/21 16:19	B1F0059	DK	TO-15	
Trichlorotrifluoroethane (Freon-113)	ND		1	1.15	2.50	ug/m ³	06/03/21 13:55	06/04/21 16:19	B1F0059	DK	TO-15	
1,2,4-Trimethylbenzene	ND		1	0.790	1.50	ug/m ³	06/03/21 13:55	06/04/21 16:19	B1F0059	DK	TO-15	
1,3,5-Trimethylbenzene	ND		1	0.930	1.50	ug/m ³	06/03/21 13:55	06/04/21 16:19	B1F0059	DK	TO-15	
Vinyl acetate	ND		1	0.740	5.00	ug/m ³	06/03/21 13:55	06/04/21 16:19	B1F0059	DK	TO-15	
Vinyl chloride (Chloroethene)	ND		1	0.150	0.160	ug/m ³	06/03/21 13:55	06/04/21 16:19	B1F0059	DK	TO-15	
o-Xylene	ND		1	0.740	1.00	ug/m ³	06/03/21 13:55	06/04/21 16:19	B1F0059	DK	TO-15	
m,p-Xylenes	ND		1	0.740	1.00	ug/m ³	06/03/21 13:55	06/04/21 16:19	B1F0059	DK	TO-15	
Naphthalene	4.19		1	1.20	1.50	ug/m ³	06/03/21 13:55	06/04/21 16:19	B1F0059	DK	TO-15	
Methyl-tert-butyl ether (MTBE)	ND		1	0.600	1.00	ug/m ³	06/03/21 13:55	06/04/21 16:19	B1F0059	DK	TO-15	
Propene	ND		1	0.100	1.50	ug/m ³	06/03/21 13:55	06/04/21 16:19	B1F0059	DK	TO-15	
Tetrahydrofuran	ND		1	0.560	1.50	ug/m ³	06/03/21 13:55	06/04/21 16:19	B1F0059	DK	TO-15	
1,2-Dichlorotetrafluoroethane (Freon114)	ND		1	0.420	2.50	ug/m ³	06/03/21 13:55	06/04/21 16:19	B1F0059	DK	TO-15	
1,4-Dioxane	ND		1	0.970	1.00	ug/m ³	06/03/21 13:55	06/04/21 16:19	B1F0059	DK	TO-15	
4-Ethyltoluene	ND		1	0.740	5.00	ug/m ³	06/03/21 13:55	06/04/21 16:19	B1F0059	DK	TO-15	
Cyclohexane	ND		1	0.580	1.00	ug/m ³	06/03/21 13:55	06/04/21 16:19	B1F0059	DK	TO-15	
Ethyl acetate	ND		1	0.860	1.50	ug/m ³	06/03/21 13:55	06/04/21 16:19	B1F0059	DK	TO-15	
n-Heptane	ND		1	0.700	1.50	ug/m ³	06/03/21 13:55	06/04/21 16:19	B1F0059	DK	TO-15	
n-Hexane	ND		1	0.670	1.50	ug/m ³	06/03/21 13:55	06/04/21 16:19	B1F0059	DK	TO-15	

	Recovery			Acceptance Criteria								
<i>Surrogate: 1,2-Dichloroethane-d4</i>	<i>117%</i>						<i>70-130</i>	<i>06/03/21 13:55</i>	<i>06/04/21 16:19</i>	<i>B1F0059</i>	<i>DK</i>	<i>TO-15</i>
<i>Surrogate: Bromofluorobenzene</i>	<i>93.2%</i>						<i>70-130</i>	<i>06/03/21 13:55</i>	<i>06/04/21 16:19</i>	<i>B1F0059</i>	<i>DK</i>	<i>TO-15</i>
<i>Surrogate: Toluene-d8</i>	<i>99.0%</i>						<i>70-130</i>	<i>06/03/21 13:55</i>	<i>06/04/21 16:19</i>	<i>B1F0059</i>	<i>DK</i>	<i>TO-15</i>

The contents of this report apply to the sample(s) analyzed in accordance with the chain of custody document. No duplication of this report is allowed, except in its entirety without written approval of the laboratory.



AMERICAN ENVIRONMENTAL TESTING LABORATORY

2840 North Naomi Street Burbank, CA 91504 • ELAP# 1541 & 2402 • LACSD# 10181
 TEL (888) 288-AETL • (818) 845-8200 • www.aetlab.com

Geosyntec Consultants 2355 Northside Dr. Suite 250 San Diego, CA 92108	AETL Job Number: BCF0036 Project Number: sc07662\2130 Attention: Dennis Kilian Project Name: Socal Gas	Site: 8108 Rosemead Blvd. Pico Rivera, CA 90660 Reported: 06/08/2021 17:44
--	---	--

Analytical Results

Client ID: SUP-3

Lab ID: BCF0036-03 (Soil Vapor)

Sampled: 06/02/21 15:20

Analyte	Result	Qualifier	Dilution	MDL	RL	Units	Prepared Date/Time	Analyzed Date/Time	Batch	Analyst Initials	Prep. Method
---------	--------	-----------	----------	-----	----	-------	--------------------	--------------------	-------	------------------	--------------

Air Analysis

Method: EPA TO-15

Acetone	16.7		1	0.430	5.00	ug/m ³	06/03/21 13:55	06/04/21 15:20	B1F0059	DK	TO-15
Benzene	ND		1	0.420	0.480	ug/m ³	06/03/21 13:55	06/04/21 15:20	B1F0059	DK	TO-15
Bromodichloromethane	ND		1	0.330	1.00	ug/m ³	06/03/21 13:55	06/04/21 15:20	B1F0059	DK	TO-15
Bromoform	ND		1	1.55	2.00	ug/m ³	06/03/21 13:55	06/04/21 15:20	B1F0059	DK	TO-15
Bromomethane (Methyl bromide)	ND		1	0.270	1.00	ug/m ³	06/03/21 13:55	06/04/21 15:20	B1F0059	DK	TO-15
2-Butanone (MEK)	1.59	J	1	1.15	5.00	ug/m ³	06/03/21 13:55	06/04/21 15:20	B1F0059	DK	TO-15
Carbon disulfide	0.809	J	1	0.370	1.50	ug/m ³	06/03/21 13:55	06/04/21 15:20	B1F0059	DK	TO-15
Carbon tetrachloride	ND		1	1.19	2.00	ug/m ³	06/03/21 13:55	06/04/21 15:20	B1F0059	DK	TO-15
Chlorobenzene	ND		1	0.640	1.00	ug/m ³	06/03/21 13:55	06/04/21 15:20	B1F0059	DK	TO-15
Chloroethane	ND		1	0.180	1.50	ug/m ³	06/03/21 13:55	06/04/21 15:20	B1F0059	DK	TO-15
Chloroform (Trichloromethane)	ND		1	0.730	1.50	ug/m ³	06/03/21 13:55	06/04/21 15:20	B1F0059	DK	TO-15
Chloromethane (Methyl chloride)	ND		1	0.100	1.00	ug/m ³	06/03/21 13:55	06/04/21 15:20	B1F0059	DK	TO-15
Dibromochloromethane	ND		1	0.580	1.28	ug/m ³	06/03/21 13:55	06/04/21 15:20	B1F0059	DK	TO-15
1,2-Dibromoethane (EDB)	ND		1	0.0200	1.67	ug/m ³	06/03/21 13:55	06/04/21 15:20	B1F0059	DK	TO-15
1,2-Dichlorobenzene	ND		1	1.14	2.00	ug/m ³	06/03/21 13:55	06/04/21 15:20	B1F0059	DK	TO-15
1,3-Dichlorobenzene	ND		1	1.08	2.00	ug/m ³	06/03/21 13:55	06/04/21 15:20	B1F0059	DK	TO-15
1,4-Dichlorobenzene	ND		1	1.14	2.00	ug/m ³	06/03/21 13:55	06/04/21 15:20	B1F0059	DK	TO-15
Dichlorodifluoromethane	ND		1	0.300	2.00	ug/m ³	06/03/21 13:55	06/04/21 15:20	B1F0059	DK	TO-15
1,1-Dichloroethane	ND		1	0.600	1.00	ug/m ³	06/03/21 13:55	06/04/21 15:20	B1F0059	DK	TO-15
1,2-Dichloroethane (EDC)	ND		1	0.690	1.50	ug/m ³	06/03/21 13:55	06/04/21 15:20	B1F0059	DK	TO-15
1,1-Dichloroethene	ND		1	0.240	1.50	ug/m ³	06/03/21 13:55	06/04/21 15:20	B1F0059	DK	TO-15
cis-1,2-Dichloroethene	ND		1	0.670	1.50	ug/m ³	06/03/21 13:55	06/04/21 15:20	B1F0059	DK	TO-15
trans-1,2-Dichloroethene	ND		1	0.550	1.50	ug/m ³	06/03/21 13:55	06/04/21 15:20	B1F0059	DK	TO-15
1,2-Dichloropropane	ND		1	0.920	1.50	ug/m ³	06/03/21 13:55	06/04/21 15:20	B1F0059	DK	TO-15
cis-1,3-Dichloropropene	ND		1	0.820	1.50	ug/m ³	06/03/21 13:55	06/04/21 15:20	B1F0059	DK	TO-15
trans-1,3-Dichloropropene	ND		1	0.910	1.50	ug/m ³	06/03/21 13:55	06/04/21 15:20	B1F0059	DK	TO-15
Ethylbenzene	ND		1	0.740	1.50	ug/m ³	06/03/21 13:55	06/04/21 15:20	B1F0059	DK	TO-15
Hexachlorobutadiene	ND		1	0.560	3.38	ug/m ³	06/03/21 13:55	06/04/21 15:20	B1F0059	DK	TO-15
2-Hexanone	ND		1	1.31	5.00	ug/m ³	06/03/21 13:55	06/04/21 15:20	B1F0059	DK	TO-15
4-Methyl-2-pentanone (MIBK)	ND		1	1.02	5.00	ug/m ³	06/03/21 13:55	06/04/21 15:20	B1F0059	DK	TO-15
Methylene chloride (DCM)	ND		1	0.490	1.20	ug/m ³	06/03/21 13:55	06/04/21 15:20	B1F0059	DK	TO-15
Styrene	ND		1	0.770	1.50	ug/m ³	06/03/21 13:55	06/04/21 15:20	B1F0059	DK	TO-15
1,1,1,2-Tetrachloroethane	ND		1	0.210	0.563	ug/m ³	06/03/21 13:55	06/04/21 15:20	B1F0059	DK	TO-15
Tetrachloroethene	5.56		1	1.22	1.50	ug/m ³	06/03/21 13:55	06/04/21 15:20	B1F0059	DK	TO-15

The contents of this report apply to the sample(s) analyzed in accordance with the chain of custody document. No duplication of this report is allowed, except in its entirety without written approval of the laboratory.



AMERICAN ENVIRONMENTAL TESTING LABORATORY

2840 North Naomi Street Burbank, CA 91504 • ELAP# 1541 & 2402 • LACSD# 10181
 TEL (888) 288-AETL • (818) 845-8200 • www.aetlab.com

Geosyntec Consultants 2355 Northside Dr. Suite 250 San Diego, CA 92108	AETL Job Number: BCF0036 Project Number: sc07662\2130 Attention: Dennis Kilian Project Name: Social Gas	Site: 8108 Rosemead Blvd. Pico Rivera, CA 90660 Reported: 06/08/2021 17:44
--	--	--

Analytical Results

Client ID: SUP-3

Lab ID: BCF0036-03 (Soil Vapor)

Sampled: 06/02/21 15:20

Analyte	Result	Qualifier	Dilution	MDL	RL	Units	Prepared Date/Time	Analyzed Date/Time	Batch	Analyst Initials	Prep. Method	
Air Analysis (Continued)												
Toluene	ND		1	0.720	1.00	ug/m ³	06/03/21 13:55	06/04/21 15:20	B1F0059	DK	TO-15	
1,2,4-Trichlorobenzene	ND		1	0.870	1.00	ug/m ³	06/03/21 13:55	06/04/21 15:20	B1F0059	DK	TO-15	
1,1,1-Trichloroethane	ND		1	0.870	1.50	ug/m ³	06/03/21 13:55	06/04/21 15:20	B1F0059	DK	TO-15	
1,1,2-Trichloroethane	ND		1	1.00	1.50	ug/m ³	06/03/21 13:55	06/04/21 15:20	B1F0059	DK	TO-15	
Trichloroethene	ND		1	0.640	1.50	ug/m ³	06/03/21 13:55	06/04/21 15:20	B1F0059	DK	TO-15	
Trichlorofluoromethane	ND		1	0.340	2.00	ug/m ³	06/03/21 13:55	06/04/21 15:20	B1F0059	DK	TO-15	
Trichlorotrifluoroethane (Freon-113)	ND		1	1.15	2.50	ug/m ³	06/03/21 13:55	06/04/21 15:20	B1F0059	DK	TO-15	
1,2,4-Trimethylbenzene	ND		1	0.790	1.50	ug/m ³	06/03/21 13:55	06/04/21 15:20	B1F0059	DK	TO-15	
1,3,5-Trimethylbenzene	ND		1	0.930	1.50	ug/m ³	06/03/21 13:55	06/04/21 15:20	B1F0059	DK	TO-15	
Vinyl acetate	ND		1	0.740	5.00	ug/m ³	06/03/21 13:55	06/04/21 15:20	B1F0059	DK	TO-15	
Vinyl chloride (Chloroethene)	ND		1	0.150	0.160	ug/m ³	06/03/21 13:55	06/04/21 15:20	B1F0059	DK	TO-15	
o-Xylene	ND		1	0.740	1.00	ug/m ³	06/03/21 13:55	06/04/21 15:20	B1F0059	DK	TO-15	
m,p-Xylenes	ND		1	0.740	1.00	ug/m ³	06/03/21 13:55	06/04/21 15:20	B1F0059	DK	TO-15	
Naphthalene	3.30		1	1.20	1.50	ug/m ³	06/03/21 13:55	06/04/21 15:20	B1F0059	DK	TO-15	
Methyl-tert-butyl ether (MTBE)	ND		1	0.600	1.00	ug/m ³	06/03/21 13:55	06/04/21 15:20	B1F0059	DK	TO-15	
Propene	ND		1	0.100	1.50	ug/m ³	06/03/21 13:55	06/04/21 15:20	B1F0059	DK	TO-15	
Tetrahydrofuran	ND		1	0.560	1.50	ug/m ³	06/03/21 13:55	06/04/21 15:20	B1F0059	DK	TO-15	
1,2-Dichlorotetrafluoroethane (Freon114)	ND		1	0.420	2.50	ug/m ³	06/03/21 13:55	06/04/21 15:20	B1F0059	DK	TO-15	
1,4-Dioxane	ND		1	0.970	1.00	ug/m ³	06/03/21 13:55	06/04/21 15:20	B1F0059	DK	TO-15	
4-Ethyltoluene	ND		1	0.740	5.00	ug/m ³	06/03/21 13:55	06/04/21 15:20	B1F0059	DK	TO-15	
Cyclohexane	ND		1	0.580	1.00	ug/m ³	06/03/21 13:55	06/04/21 15:20	B1F0059	DK	TO-15	
Ethyl acetate	ND		1	0.860	1.50	ug/m ³	06/03/21 13:55	06/04/21 15:20	B1F0059	DK	TO-15	
n-Heptane	ND		1	0.700	1.50	ug/m ³	06/03/21 13:55	06/04/21 15:20	B1F0059	DK	TO-15	
n-Hexane	ND		1	0.670	1.50	ug/m ³	06/03/21 13:55	06/04/21 15:20	B1F0059	DK	TO-15	

	Recovery						Acceptance Criteria					
<i>Surrogate: 1,2-Dichloroethane-d4</i>	<i>120%</i>						<i>70-130</i>	<i>06/03/21 13:55</i>	<i>06/04/21 15:20</i>	<i>B1F0059</i>	<i>DK</i>	<i>TO-15</i>
<i>Surrogate: Bromofluorobenzene</i>	<i>93.0%</i>						<i>70-130</i>	<i>06/03/21 13:55</i>	<i>06/04/21 15:20</i>	<i>B1F0059</i>	<i>DK</i>	<i>TO-15</i>
<i>Surrogate: Toluene-d8</i>	<i>105%</i>						<i>70-130</i>	<i>06/03/21 13:55</i>	<i>06/04/21 15:20</i>	<i>B1F0059</i>	<i>DK</i>	<i>TO-15</i>

The contents of this report apply to the sample(s) analyzed in accordance with the chain of custody document. No duplication of this report is allowed, except in its entirety without written approval of the laboratory.



AMERICAN ENVIRONMENTAL TESTING LABORATORY

2840 North Naomi Street Burbank, CA 91504 • ELAP# 1541 & 2402 • LACSD# 10181
 TEL (888) 288-AETL • (818) 845-8200 • www.aetlab.com

Geosyntec Consultants 2355 Northside Dr. Suite 250 San Diego, CA 92108	AETL Job Number: BCF0036 Project Number: sc07662\2130 Attention: Dennis Kilian Project Name: Socal Gas	Site: 8108 Rosemead Blvd. Pico Rivera, CA 90660 Reported: 06/08/2021 17:44
--	---	--

Analytical Results

Client ID: SUP-4

Lab ID: BCF0036-04 (Soil Vapor)

Sampled: 06/02/21 16:25

Analyte	Result	Qualifier	Dilution	MDL	RL	Units	Prepared Date/Time	Analyzed Date/Time	Batch	Analyst Initials	Prep. Method
---------	--------	-----------	----------	-----	----	-------	--------------------	--------------------	-------	------------------	--------------

Air Analysis

Method: EPA TO-15

Acetone	39.8		1	0.430	5.00	ug/m ³	06/03/21 13:55	06/04/21 14:21	B1F0059	DK	TO-15
Benzene	ND		1	0.420	0.480	ug/m ³	06/03/21 13:55	06/04/21 14:21	B1F0059	DK	TO-15
Bromodichloromethane	ND		1	0.330	1.00	ug/m ³	06/03/21 13:55	06/04/21 14:21	B1F0059	DK	TO-15
Bromoform	ND		1	1.55	2.00	ug/m ³	06/03/21 13:55	06/04/21 14:21	B1F0059	DK	TO-15
Bromomethane (Methyl bromide)	ND		1	0.270	1.00	ug/m ³	06/03/21 13:55	06/04/21 14:21	B1F0059	DK	TO-15
2-Butanone (MEK)	ND		1	1.15	5.00	ug/m ³	06/03/21 13:55	06/04/21 14:21	B1F0059	DK	TO-15
Carbon disulfide	ND		1	0.370	1.50	ug/m ³	06/03/21 13:55	06/04/21 14:21	B1F0059	DK	TO-15
Carbon tetrachloride	ND		1	1.19	2.00	ug/m ³	06/03/21 13:55	06/04/21 14:21	B1F0059	DK	TO-15
Chlorobenzene	ND		1	0.640	1.00	ug/m ³	06/03/21 13:55	06/04/21 14:21	B1F0059	DK	TO-15
Chloroethane	ND		1	0.180	1.50	ug/m ³	06/03/21 13:55	06/04/21 14:21	B1F0059	DK	TO-15
Chloroform (Trichloromethane)	ND		1	0.730	1.50	ug/m ³	06/03/21 13:55	06/04/21 14:21	B1F0059	DK	TO-15
Chloromethane (Methyl chloride)	ND		1	0.100	1.00	ug/m ³	06/03/21 13:55	06/04/21 14:21	B1F0059	DK	TO-15
Dibromochloromethane	ND		1	0.580	1.28	ug/m ³	06/03/21 13:55	06/04/21 14:21	B1F0059	DK	TO-15
1,2-Dibromoethane (EDB)	ND		1	0.0200	1.67	ug/m ³	06/03/21 13:55	06/04/21 14:21	B1F0059	DK	TO-15
1,2-Dichlorobenzene	ND		1	1.14	2.00	ug/m ³	06/03/21 13:55	06/04/21 14:21	B1F0059	DK	TO-15
1,3-Dichlorobenzene	ND		1	1.08	2.00	ug/m ³	06/03/21 13:55	06/04/21 14:21	B1F0059	DK	TO-15
1,4-Dichlorobenzene	ND		1	1.14	2.00	ug/m ³	06/03/21 13:55	06/04/21 14:21	B1F0059	DK	TO-15
Dichlorodifluoromethane	1.83	J	1	0.300	2.00	ug/m ³	06/03/21 13:55	06/04/21 14:21	B1F0059	DK	TO-15
1,1-Dichloroethane	ND		1	0.600	1.00	ug/m ³	06/03/21 13:55	06/04/21 14:21	B1F0059	DK	TO-15
1,2-Dichloroethane (EDC)	ND		1	0.690	1.50	ug/m ³	06/03/21 13:55	06/04/21 14:21	B1F0059	DK	TO-15
1,1-Dichloroethene	ND		1	0.240	1.50	ug/m ³	06/03/21 13:55	06/04/21 14:21	B1F0059	DK	TO-15
cis-1,2-Dichloroethene	ND		1	0.670	1.50	ug/m ³	06/03/21 13:55	06/04/21 14:21	B1F0059	DK	TO-15
trans-1,2-Dichloroethene	ND		1	0.550	1.50	ug/m ³	06/03/21 13:55	06/04/21 14:21	B1F0059	DK	TO-15
1,2-Dichloropropane	ND		1	0.920	1.50	ug/m ³	06/03/21 13:55	06/04/21 14:21	B1F0059	DK	TO-15
cis-1,3-Dichloropropene	ND		1	0.820	1.50	ug/m ³	06/03/21 13:55	06/04/21 14:21	B1F0059	DK	TO-15
trans-1,3-Dichloropropene	ND		1	0.910	1.50	ug/m ³	06/03/21 13:55	06/04/21 14:21	B1F0059	DK	TO-15
Ethylbenzene	ND		1	0.740	1.50	ug/m ³	06/03/21 13:55	06/04/21 14:21	B1F0059	DK	TO-15
Hexachlorobutadiene	ND		1	0.560	3.38	ug/m ³	06/03/21 13:55	06/04/21 14:21	B1F0059	DK	TO-15
2-Hexanone	ND		1	1.31	5.00	ug/m ³	06/03/21 13:55	06/04/21 14:21	B1F0059	DK	TO-15
4-Methyl-2-pentanone (MIBK)	ND		1	1.02	5.00	ug/m ³	06/03/21 13:55	06/04/21 14:21	B1F0059	DK	TO-15
Methylene chloride (DCM)	ND		1	0.490	1.20	ug/m ³	06/03/21 13:55	06/04/21 14:21	B1F0059	DK	TO-15
Styrene	ND		1	0.770	1.50	ug/m ³	06/03/21 13:55	06/04/21 14:21	B1F0059	DK	TO-15
1,1,1,2-Tetrachloroethane	ND		1	0.210	0.563	ug/m ³	06/03/21 13:55	06/04/21 14:21	B1F0059	DK	TO-15
Tetrachloroethene	1.97		1	1.22	1.50	ug/m ³	06/03/21 13:55	06/04/21 14:21	B1F0059	DK	TO-15

The contents of this report apply to the sample(s) analyzed in accordance with the chain of custody document. No duplication of this report is allowed, except in its entirety without written approval of the laboratory.



AMERICAN ENVIRONMENTAL TESTING LABORATORY

2840 North Naomi Street Burbank, CA 91504 • ELAP# 1541 & 2402 • LACSD# 10181
 TEL (888) 288-AETL • (818) 845-8200 • www.aetlab.com

Geosyntec Consultants 2355 Northside Dr. Suite 250 San Diego, CA 92108	AETL Job Number: BCF0036 Project Number: sc07662\2130 Attention: Dennis Kilian Project Name: Social Gas	Site: 8108 Rosemead Blvd. Pico Rivera, CA 90660 Reported: 06/08/2021 17:44
--	--	--

Analytical Results

Client ID: SUP-4

Lab ID: BCF0036-04 (Soil Vapor)

Sampled: 06/02/21 16:25

Analyte	Result	Qualifier	Dilution	MDL	RL	Units	Prepared Date/Time	Analyzed Date/Time	Batch	Analyst Initials	Prep. Method	
Air Analysis (Continued)												
Toluene	1.17		1	0.720	1.00	ug/m ³	06/03/21 13:55	06/04/21 14:21	B1F0059	DK	TO-15	
1,2,4-Trichlorobenzene	ND		1	0.870	1.00	ug/m ³	06/03/21 13:55	06/04/21 14:21	B1F0059	DK	TO-15	
1,1,1-Trichloroethane	ND		1	0.870	1.50	ug/m ³	06/03/21 13:55	06/04/21 14:21	B1F0059	DK	TO-15	
1,1,2-Trichloroethane	ND		1	1.00	1.50	ug/m ³	06/03/21 13:55	06/04/21 14:21	B1F0059	DK	TO-15	
Trichloroethene	ND		1	0.640	1.50	ug/m ³	06/03/21 13:55	06/04/21 14:21	B1F0059	DK	TO-15	
Trichlorofluoromethane	ND		1	0.340	2.00	ug/m ³	06/03/21 13:55	06/04/21 14:21	B1F0059	DK	TO-15	
Trichlorotrifluoroethane (Freon-113)	ND		1	1.15	2.50	ug/m ³	06/03/21 13:55	06/04/21 14:21	B1F0059	DK	TO-15	
1,2,4-Trimethylbenzene	ND		1	0.790	1.50	ug/m ³	06/03/21 13:55	06/04/21 14:21	B1F0059	DK	TO-15	
1,3,5-Trimethylbenzene	ND		1	0.930	1.50	ug/m ³	06/03/21 13:55	06/04/21 14:21	B1F0059	DK	TO-15	
Vinyl acetate	ND		1	0.740	5.00	ug/m ³	06/03/21 13:55	06/04/21 14:21	B1F0059	DK	TO-15	
Vinyl chloride (Chloroethene)	ND		1	0.150	0.160	ug/m ³	06/03/21 13:55	06/04/21 14:21	B1F0059	DK	TO-15	
o-Xylene	ND		1	0.740	1.00	ug/m ³	06/03/21 13:55	06/04/21 14:21	B1F0059	DK	TO-15	
m,p-Xylenes	ND		1	0.740	1.00	ug/m ³	06/03/21 13:55	06/04/21 14:21	B1F0059	DK	TO-15	
Naphthalene	1.41	J	1	1.20	1.50	ug/m ³	06/03/21 13:55	06/04/21 14:21	B1F0059	DK	TO-15	
Methyl-tert-butyl ether (MTBE)	ND		1	0.600	1.00	ug/m ³	06/03/21 13:55	06/04/21 14:21	B1F0059	DK	TO-15	
Propene	ND		1	0.100	1.50	ug/m ³	06/03/21 13:55	06/04/21 14:21	B1F0059	DK	TO-15	
Tetrahydrofuran	ND		1	0.560	1.50	ug/m ³	06/03/21 13:55	06/04/21 14:21	B1F0059	DK	TO-15	
1,2-Dichlorotetrafluoroethane (Freon114)	ND		1	0.420	2.50	ug/m ³	06/03/21 13:55	06/04/21 14:21	B1F0059	DK	TO-15	
1,4-Dioxane	ND		1	0.970	1.00	ug/m ³	06/03/21 13:55	06/04/21 14:21	B1F0059	DK	TO-15	
4-Ethyltoluene	ND		1	0.740	5.00	ug/m ³	06/03/21 13:55	06/04/21 14:21	B1F0059	DK	TO-15	
Cyclohexane	ND		1	0.580	1.00	ug/m ³	06/03/21 13:55	06/04/21 14:21	B1F0059	DK	TO-15	
Ethyl acetate	ND		1	0.860	1.50	ug/m ³	06/03/21 13:55	06/04/21 14:21	B1F0059	DK	TO-15	
n-Heptane	ND		1	0.700	1.50	ug/m ³	06/03/21 13:55	06/04/21 14:21	B1F0059	DK	TO-15	
n-Hexane	ND		1	0.670	1.50	ug/m ³	06/03/21 13:55	06/04/21 14:21	B1F0059	DK	TO-15	

	Recovery			Acceptance Criteria								
<i>Surrogate: 1,2-Dichloroethane-d4</i>	<i>118%</i>						<i>70-130</i>	<i>06/03/21 13:55</i>	<i>06/04/21 14:21</i>	<i>B1F0059</i>	<i>DK</i>	<i>TO-15</i>
<i>Surrogate: Bromofluorobenzene</i>	<i>90.0%</i>						<i>70-130</i>	<i>06/03/21 13:55</i>	<i>06/04/21 14:21</i>	<i>B1F0059</i>	<i>DK</i>	<i>TO-15</i>
<i>Surrogate: Toluene-d8</i>	<i>96.1%</i>						<i>70-130</i>	<i>06/03/21 13:55</i>	<i>06/04/21 14:21</i>	<i>B1F0059</i>	<i>DK</i>	<i>TO-15</i>



AMERICAN ENVIRONMENTAL TESTING LABORATORY

2840 North Naomi Street Burbank, CA 91504 • ELAP# 1541 & 2402 • LACSD# 10181
 TEL (888) 288-AETL • (818) 845-8200 • www.aetlab.com

Geosyntec Consultants 2355 Northside Dr. Suite 250 San Diego, CA 92108	AETL Job Number: BCF0036 Project Number: sc07662\2130 Attention: Dennis Kilian Project Name: Socal Gas	Site: 8108 Rosemead Blvd. Pico Rivera, CA 90660 Reported: 06/08/2021 17:44
--	---	--

Analytical Results

Client ID: SUP-5

Lab ID: BCF0036-05 (Soil Vapor)

Sampled: 06/02/21 12:45

Analyte	Result	Qualifier	Dilution	MDL	RL	Units	Prepared Date/Time	Analyzed Date/Time	Batch	Analyst Initials	Prep. Method
---------	--------	-----------	----------	-----	----	-------	--------------------	--------------------	-------	------------------	--------------

Air Analysis

Method: EPA TO-15

Acetone	21.1		1	0.430	5.00	ug/m ³	06/03/21 13:55	06/04/21 13:23	B1F0059	DK	TO-15
Benzene	ND		1	0.420	0.480	ug/m ³	06/03/21 13:55	06/04/21 13:23	B1F0059	DK	TO-15
Bromodichloromethane	ND		1	0.330	1.00	ug/m ³	06/03/21 13:55	06/04/21 13:23	B1F0059	DK	TO-15
Bromoform	ND		1	1.55	2.00	ug/m ³	06/03/21 13:55	06/04/21 13:23	B1F0059	DK	TO-15
Bromomethane (Methyl bromide)	ND		1	0.270	1.00	ug/m ³	06/03/21 13:55	06/04/21 13:23	B1F0059	DK	TO-15
2-Butanone (MEK)	2.33	J	1	1.15	5.00	ug/m ³	06/03/21 13:55	06/04/21 13:23	B1F0059	DK	TO-15
Carbon disulfide	1.84		1	0.370	1.50	ug/m ³	06/03/21 13:55	06/04/21 13:23	B1F0059	DK	TO-15
Carbon tetrachloride	ND		1	1.19	2.00	ug/m ³	06/03/21 13:55	06/04/21 13:23	B1F0059	DK	TO-15
Chlorobenzene	ND		1	0.640	1.00	ug/m ³	06/03/21 13:55	06/04/21 13:23	B1F0059	DK	TO-15
Chloroethane	ND		1	0.180	1.50	ug/m ³	06/03/21 13:55	06/04/21 13:23	B1F0059	DK	TO-15
Chloroform (Trichloromethane)	ND		1	0.730	1.50	ug/m ³	06/03/21 13:55	06/04/21 13:23	B1F0059	DK	TO-15
Chloromethane (Methyl chloride)	ND		1	0.100	1.00	ug/m ³	06/03/21 13:55	06/04/21 13:23	B1F0059	DK	TO-15
Dibromochloromethane	ND		1	0.580	1.28	ug/m ³	06/03/21 13:55	06/04/21 13:23	B1F0059	DK	TO-15
1,2-Dibromoethane (EDB)	ND		1	0.0200	1.67	ug/m ³	06/03/21 13:55	06/04/21 13:23	B1F0059	DK	TO-15
1,2-Dichlorobenzene	ND		1	1.14	2.00	ug/m ³	06/03/21 13:55	06/04/21 13:23	B1F0059	DK	TO-15
1,3-Dichlorobenzene	ND		1	1.08	2.00	ug/m ³	06/03/21 13:55	06/04/21 13:23	B1F0059	DK	TO-15
1,4-Dichlorobenzene	ND		1	1.14	2.00	ug/m ³	06/03/21 13:55	06/04/21 13:23	B1F0059	DK	TO-15
Dichlorodifluoromethane	ND		1	0.300	2.00	ug/m ³	06/03/21 13:55	06/04/21 13:23	B1F0059	DK	TO-15
1,1-Dichloroethane	ND		1	0.600	1.00	ug/m ³	06/03/21 13:55	06/04/21 13:23	B1F0059	DK	TO-15
1,2-Dichloroethane (EDC)	ND		1	0.690	1.50	ug/m ³	06/03/21 13:55	06/04/21 13:23	B1F0059	DK	TO-15
1,1-Dichloroethene	ND		1	0.240	1.50	ug/m ³	06/03/21 13:55	06/04/21 13:23	B1F0059	DK	TO-15
cis-1,2-Dichloroethene	ND		1	0.670	1.50	ug/m ³	06/03/21 13:55	06/04/21 13:23	B1F0059	DK	TO-15
trans-1,2-Dichloroethene	ND		1	0.550	1.50	ug/m ³	06/03/21 13:55	06/04/21 13:23	B1F0059	DK	TO-15
1,2-Dichloropropane	ND		1	0.920	1.50	ug/m ³	06/03/21 13:55	06/04/21 13:23	B1F0059	DK	TO-15
cis-1,3-Dichloropropene	ND		1	0.820	1.50	ug/m ³	06/03/21 13:55	06/04/21 13:23	B1F0059	DK	TO-15
trans-1,3-Dichloropropene	ND		1	0.910	1.50	ug/m ³	06/03/21 13:55	06/04/21 13:23	B1F0059	DK	TO-15
Ethylbenzene	ND		1	0.740	1.50	ug/m ³	06/03/21 13:55	06/04/21 13:23	B1F0059	DK	TO-15
Hexachlorobutadiene	ND		1	0.560	3.38	ug/m ³	06/03/21 13:55	06/04/21 13:23	B1F0059	DK	TO-15
2-Hexanone	ND		1	1.31	5.00	ug/m ³	06/03/21 13:55	06/04/21 13:23	B1F0059	DK	TO-15
4-Methyl-2-pentanone (MIBK)	ND		1	1.02	5.00	ug/m ³	06/03/21 13:55	06/04/21 13:23	B1F0059	DK	TO-15
Methylene chloride (DCM)	ND		1	0.490	1.20	ug/m ³	06/03/21 13:55	06/04/21 13:23	B1F0059	DK	TO-15
Styrene	ND		1	0.770	1.50	ug/m ³	06/03/21 13:55	06/04/21 13:23	B1F0059	DK	TO-15
1,1,1,2-Tetrachloroethane	ND		1	0.210	0.563	ug/m ³	06/03/21 13:55	06/04/21 13:23	B1F0059	DK	TO-15
Tetrachloroethene	12.5		1	1.22	1.50	ug/m ³	06/03/21 13:55	06/04/21 13:23	B1F0059	DK	TO-15

The contents of this report apply to the sample(s) analyzed in accordance with the chain of custody document. No duplication of this report is allowed, except in its entirety without written approval of the laboratory.



AMERICAN ENVIRONMENTAL TESTING LABORATORY

2840 North Naomi Street Burbank, CA 91504 • ELAP# 1541 & 2402 • LACSD# 10181
 TEL (888) 288-AETL • (818) 845-8200 • www.aetlab.com

Geosyntec Consultants 2355 Northside Dr. Suite 250 San Diego, CA 92108	AETL Job Number: BCF0036 Project Number: sc07662\2130 Attention: Dennis Kilian Project Name: Social Gas	Site: 8108 Rosemead Blvd. Pico Rivera, CA 90660 Reported: 06/08/2021 17:44
--	--	--

Analytical Results

Client ID: SUP-5

Lab ID: BCF0036-05 (Soil Vapor)

Sampled: 06/02/21 12:45

Analyte	Result	Qualifier	Dilution	MDL	RL	Units	Prepared Date/Time	Analyzed Date/Time	Batch	Analyst Initials	Prep. Method
Air Analysis (Continued)											
Toluene	ND		1	0.720	1.00	ug/m ³	06/03/21 13:55	06/04/21 13:23	B1F0059	DK	TO-15
1,2,4-Trichlorobenzene	ND		1	0.870	1.00	ug/m ³	06/03/21 13:55	06/04/21 13:23	B1F0059	DK	TO-15
1,1,1-Trichloroethane	ND		1	0.870	1.50	ug/m ³	06/03/21 13:55	06/04/21 13:23	B1F0059	DK	TO-15
1,1,2-Trichloroethane	ND		1	1.00	1.50	ug/m ³	06/03/21 13:55	06/04/21 13:23	B1F0059	DK	TO-15
Trichloroethene	ND		1	0.640	1.50	ug/m ³	06/03/21 13:55	06/04/21 13:23	B1F0059	DK	TO-15
Trichlorofluoromethane	ND		1	0.340	2.00	ug/m ³	06/03/21 13:55	06/04/21 13:23	B1F0059	DK	TO-15
Trichlorotrifluoroethane (Freon-113)	ND		1	1.15	2.50	ug/m ³	06/03/21 13:55	06/04/21 13:23	B1F0059	DK	TO-15
1,2,4-Trimethylbenzene	ND		1	0.790	1.50	ug/m ³	06/03/21 13:55	06/04/21 13:23	B1F0059	DK	TO-15
1,3,5-Trimethylbenzene	ND		1	0.930	1.50	ug/m ³	06/03/21 13:55	06/04/21 13:23	B1F0059	DK	TO-15
Vinyl acetate	ND		1	0.740	5.00	ug/m ³	06/03/21 13:55	06/04/21 13:23	B1F0059	DK	TO-15
Vinyl chloride (Chloroethene)	ND		1	0.150	0.160	ug/m ³	06/03/21 13:55	06/04/21 13:23	B1F0059	DK	TO-15
o-Xylene	ND		1	0.740	1.00	ug/m ³	06/03/21 13:55	06/04/21 13:23	B1F0059	DK	TO-15
m,p-Xylenes	ND		1	0.740	1.00	ug/m ³	06/03/21 13:55	06/04/21 13:23	B1F0059	DK	TO-15
Naphthalene	7.02		1	1.20	1.50	ug/m ³	06/03/21 13:55	06/04/21 13:23	B1F0059	DK	TO-15
Methyl-tert-butyl ether (MTBE)	ND		1	0.600	1.00	ug/m ³	06/03/21 13:55	06/04/21 13:23	B1F0059	DK	TO-15
Propene	ND		1	0.100	1.50	ug/m ³	06/03/21 13:55	06/04/21 13:23	B1F0059	DK	TO-15
Tetrahydrofuran	ND		1	0.560	1.50	ug/m ³	06/03/21 13:55	06/04/21 13:23	B1F0059	DK	TO-15
1,2-Dichlorotetrafluoroethane (Freon114)	ND		1	0.420	2.50	ug/m ³	06/03/21 13:55	06/04/21 13:23	B1F0059	DK	TO-15
1,4-Dioxane	ND		1	0.970	1.00	ug/m ³	06/03/21 13:55	06/04/21 13:23	B1F0059	DK	TO-15
4-Ethyltoluene	ND		1	0.740	5.00	ug/m ³	06/03/21 13:55	06/04/21 13:23	B1F0059	DK	TO-15
Cyclohexane	ND		1	0.580	1.00	ug/m ³	06/03/21 13:55	06/04/21 13:23	B1F0059	DK	TO-15
Ethyl acetate	ND		1	0.860	1.50	ug/m ³	06/03/21 13:55	06/04/21 13:23	B1F0059	DK	TO-15
n-Heptane	ND		1	0.700	1.50	ug/m ³	06/03/21 13:55	06/04/21 13:23	B1F0059	DK	TO-15
n-Hexane	ND		1	0.670	1.50	ug/m ³	06/03/21 13:55	06/04/21 13:23	B1F0059	DK	TO-15
	Recovery										
<i>Surrogate: 1,2-Dichloroethane-d4</i>	<i>117%</i>						<i>06/03/21 13:55</i>	<i>06/04/21 13:23</i>	<i>B1F0059</i>	<i>DK</i>	<i>TO-15</i>
<i>Surrogate: Bromofluorobenzene</i>	<i>92.8%</i>						<i>06/03/21 13:55</i>	<i>06/04/21 13:23</i>	<i>B1F0059</i>	<i>DK</i>	<i>TO-15</i>
<i>Surrogate: Toluene-d8</i>	<i>98.9%</i>						<i>06/03/21 13:55</i>	<i>06/04/21 13:23</i>	<i>B1F0059</i>	<i>DK</i>	<i>TO-15</i>

The contents of this report apply to the sample(s) analyzed in accordance with the chain of custody document. No duplication of this report is allowed, except in its entirety without written approval of the laboratory.



AMERICAN ENVIRONMENTAL TESTING LABORATORY

2840 North Naomi Street Burbank, CA 91504 • ELAP# 1541 & 2402 • LACSD# 10181
 TEL (888) 288-AETL • (818) 845-8200 • www.aetlab.com

Geosyntec Consultants 2355 Northside Dr. Suite 250 San Diego, CA 92108	AETL Job Number: BCF0036 Project Number: sc07662\2130 Attention: Dennis Kilian Project Name: Socal Gas	Site: 8108 Rosemead Blvd. Pico Rivera, CA 90660 Reported: 06/08/2021 17:44
--	---	--

Analytical Results

Client ID: SUP-6

Lab ID: BCF0036-06 (Soil Vapor)

Sampled: 06/02/21 17:08

Analyte	Result	Qualifier	Dilution	MDL	RL	Units	Prepared Date/Time	Analyzed Date/Time	Batch	Analyst Initials	Prep. Method
---------	--------	-----------	----------	-----	----	-------	--------------------	--------------------	-------	------------------	--------------

Air Analysis

Method: EPA TO-15

Acetone	8.14		1	0.430	5.00	ug/m ³	06/03/21 13:55	06/04/21 12:27	B1F0059	DK	TO-15
Benzene	ND		1	0.420	0.480	ug/m ³	06/03/21 13:55	06/04/21 12:27	B1F0059	DK	TO-15
Bromodichloromethane	ND		1	0.330	1.00	ug/m ³	06/03/21 13:55	06/04/21 12:27	B1F0059	DK	TO-15
Bromoform	ND		1	1.55	2.00	ug/m ³	06/03/21 13:55	06/04/21 12:27	B1F0059	DK	TO-15
Bromomethane (Methyl bromide)	ND		1	0.270	1.00	ug/m ³	06/03/21 13:55	06/04/21 12:27	B1F0059	DK	TO-15
2-Butanone (MEK)	ND		1	1.15	5.00	ug/m ³	06/03/21 13:55	06/04/21 12:27	B1F0059	DK	TO-15
Carbon disulfide	ND		1	0.370	1.50	ug/m ³	06/03/21 13:55	06/04/21 12:27	B1F0059	DK	TO-15
Carbon tetrachloride	ND		1	1.19	2.00	ug/m ³	06/03/21 13:55	06/04/21 12:27	B1F0059	DK	TO-15
Chlorobenzene	ND		1	0.640	1.00	ug/m ³	06/03/21 13:55	06/04/21 12:27	B1F0059	DK	TO-15
Chloroethane	ND		1	0.180	1.50	ug/m ³	06/03/21 13:55	06/04/21 12:27	B1F0059	DK	TO-15
Chloroform (Trichloromethane)	ND		1	0.730	1.50	ug/m ³	06/03/21 13:55	06/04/21 12:27	B1F0059	DK	TO-15
Chloromethane (Methyl chloride)	ND		1	0.100	1.00	ug/m ³	06/03/21 13:55	06/04/21 12:27	B1F0059	DK	TO-15
Dibromochloromethane	ND		1	0.580	1.28	ug/m ³	06/03/21 13:55	06/04/21 12:27	B1F0059	DK	TO-15
1,2-Dibromoethane (EDB)	ND		1	0.0200	1.67	ug/m ³	06/03/21 13:55	06/04/21 12:27	B1F0059	DK	TO-15
1,2-Dichlorobenzene	ND		1	1.14	2.00	ug/m ³	06/03/21 13:55	06/04/21 12:27	B1F0059	DK	TO-15
1,3-Dichlorobenzene	ND		1	1.08	2.00	ug/m ³	06/03/21 13:55	06/04/21 12:27	B1F0059	DK	TO-15
1,4-Dichlorobenzene	ND		1	1.14	2.00	ug/m ³	06/03/21 13:55	06/04/21 12:27	B1F0059	DK	TO-15
Dichlorodifluoromethane	ND		1	0.300	2.00	ug/m ³	06/03/21 13:55	06/04/21 12:27	B1F0059	DK	TO-15
1,1-Dichloroethane	ND		1	0.600	1.00	ug/m ³	06/03/21 13:55	06/04/21 12:27	B1F0059	DK	TO-15
1,2-Dichloroethane (EDC)	ND		1	0.690	1.50	ug/m ³	06/03/21 13:55	06/04/21 12:27	B1F0059	DK	TO-15
1,1-Dichloroethene	ND		1	0.240	1.50	ug/m ³	06/03/21 13:55	06/04/21 12:27	B1F0059	DK	TO-15
cis-1,2-Dichloroethene	ND		1	0.670	1.50	ug/m ³	06/03/21 13:55	06/04/21 12:27	B1F0059	DK	TO-15
trans-1,2-Dichloroethene	ND		1	0.550	1.50	ug/m ³	06/03/21 13:55	06/04/21 12:27	B1F0059	DK	TO-15
1,2-Dichloropropane	ND		1	0.920	1.50	ug/m ³	06/03/21 13:55	06/04/21 12:27	B1F0059	DK	TO-15
cis-1,3-Dichloropropene	ND		1	0.820	1.50	ug/m ³	06/03/21 13:55	06/04/21 12:27	B1F0059	DK	TO-15
trans-1,3-Dichloropropene	ND		1	0.910	1.50	ug/m ³	06/03/21 13:55	06/04/21 12:27	B1F0059	DK	TO-15
Ethylbenzene	ND		1	0.740	1.50	ug/m ³	06/03/21 13:55	06/04/21 12:27	B1F0059	DK	TO-15
Hexachlorobutadiene	ND		1	0.560	3.38	ug/m ³	06/03/21 13:55	06/04/21 12:27	B1F0059	DK	TO-15
2-Hexanone	ND		1	1.31	5.00	ug/m ³	06/03/21 13:55	06/04/21 12:27	B1F0059	DK	TO-15
4-Methyl-2-pentanone (MIBK)	ND		1	1.02	5.00	ug/m ³	06/03/21 13:55	06/04/21 12:27	B1F0059	DK	TO-15
Methylene chloride (DCM)	ND		1	0.490	1.20	ug/m ³	06/03/21 13:55	06/04/21 12:27	B1F0059	DK	TO-15
Styrene	ND		1	0.770	1.50	ug/m ³	06/03/21 13:55	06/04/21 12:27	B1F0059	DK	TO-15
1,1,1,2-Tetrachloroethane	ND		1	0.210	0.563	ug/m ³	06/03/21 13:55	06/04/21 12:27	B1F0059	DK	TO-15
Tetrachloroethene	4.81		1	1.22	1.50	ug/m ³	06/03/21 13:55	06/04/21 12:27	B1F0059	DK	TO-15

The contents of this report apply to the sample(s) analyzed in accordance with the chain of custody document. No duplication of this report is allowed, except in its entirety without written approval of the laboratory.



AMERICAN ENVIRONMENTAL TESTING LABORATORY

2840 North Naomi Street Burbank, CA 91504 • ELAP# 1541 & 2402 • LACSD# 10181
 TEL (888) 288-AETL • (818) 845-8200 • www.aetlab.com

Geosyntec Consultants 2355 Northside Dr. Suite 250 San Diego, CA 92108	AETL Job Number: BCF0036 Project Number: sc07662\2130 Attention: Dennis Kilian Project Name: Social Gas	Site: 8108 Rosemead Blvd. Pico Rivera, CA 90660 Reported: 06/08/2021 17:44
--	--	--

Analytical Results

Client ID: SUP-6

Lab ID: BCF0036-06 (Soil Vapor)

Sampled: 06/02/21 17:08

Analyte	Result	Qualifier	Dilution	MDL	RL	Units	Prepared Date/Time	Analyzed Date/Time	Batch	Analyst Initials	Prep. Method	
Air Analysis (Continued)												
Toluene	ND		1	0.720	1.00	ug/m ³	06/03/21 13:55	06/04/21 12:27	B1F0059	DK	TO-15	
1,2,4-Trichlorobenzene	ND		1	0.870	1.00	ug/m ³	06/03/21 13:55	06/04/21 12:27	B1F0059	DK	TO-15	
1,1,1-Trichloroethane	ND		1	0.870	1.50	ug/m ³	06/03/21 13:55	06/04/21 12:27	B1F0059	DK	TO-15	
1,1,2-Trichloroethane	ND		1	1.00	1.50	ug/m ³	06/03/21 13:55	06/04/21 12:27	B1F0059	DK	TO-15	
Trichloroethene	ND		1	0.640	1.50	ug/m ³	06/03/21 13:55	06/04/21 12:27	B1F0059	DK	TO-15	
Trichlorofluoromethane	ND		1	0.340	2.00	ug/m ³	06/03/21 13:55	06/04/21 12:27	B1F0059	DK	TO-15	
Trichlorotrifluoroethane (Freon-113)	ND		1	1.15	2.50	ug/m ³	06/03/21 13:55	06/04/21 12:27	B1F0059	DK	TO-15	
1,2,4-Trimethylbenzene	ND		1	0.790	1.50	ug/m ³	06/03/21 13:55	06/04/21 12:27	B1F0059	DK	TO-15	
1,3,5-Trimethylbenzene	ND		1	0.930	1.50	ug/m ³	06/03/21 13:55	06/04/21 12:27	B1F0059	DK	TO-15	
Vinyl acetate	ND		1	0.740	5.00	ug/m ³	06/03/21 13:55	06/04/21 12:27	B1F0059	DK	TO-15	
Vinyl chloride (Chloroethene)	ND		1	0.150	0.160	ug/m ³	06/03/21 13:55	06/04/21 12:27	B1F0059	DK	TO-15	
o-Xylene	ND		1	0.740	1.00	ug/m ³	06/03/21 13:55	06/04/21 12:27	B1F0059	DK	TO-15	
m,p-Xylenes	ND		1	0.740	1.00	ug/m ³	06/03/21 13:55	06/04/21 12:27	B1F0059	DK	TO-15	
Naphthalene	3.35		1	1.20	1.50	ug/m ³	06/03/21 13:55	06/04/21 12:27	B1F0059	DK	TO-15	
Methyl-tert-butyl ether (MTBE)	ND		1	0.600	1.00	ug/m ³	06/03/21 13:55	06/04/21 12:27	B1F0059	DK	TO-15	
Propene	ND		1	0.100	1.50	ug/m ³	06/03/21 13:55	06/04/21 12:27	B1F0059	DK	TO-15	
Tetrahydrofuran	ND		1	0.560	1.50	ug/m ³	06/03/21 13:55	06/04/21 12:27	B1F0059	DK	TO-15	
1,2-Dichlorotetrafluoroethane (Freon114)	ND		1	0.420	2.50	ug/m ³	06/03/21 13:55	06/04/21 12:27	B1F0059	DK	TO-15	
1,4-Dioxane	ND		1	0.970	1.00	ug/m ³	06/03/21 13:55	06/04/21 12:27	B1F0059	DK	TO-15	
4-Ethyltoluene	ND		1	0.740	5.00	ug/m ³	06/03/21 13:55	06/04/21 12:27	B1F0059	DK	TO-15	
Cyclohexane	ND		1	0.580	1.00	ug/m ³	06/03/21 13:55	06/04/21 12:27	B1F0059	DK	TO-15	
Ethyl acetate	ND		1	0.860	1.50	ug/m ³	06/03/21 13:55	06/04/21 12:27	B1F0059	DK	TO-15	
n-Heptane	ND		1	0.700	1.50	ug/m ³	06/03/21 13:55	06/04/21 12:27	B1F0059	DK	TO-15	
n-Hexane	ND		1	0.670	1.50	ug/m ³	06/03/21 13:55	06/04/21 12:27	B1F0059	DK	TO-15	

	Recovery						Acceptance Criteria					
<i>Surrogate: 1,2-Dichloroethane-d4</i>	<i>116%</i>						<i>70-130</i>	<i>06/03/21 13:55</i>	<i>06/04/21 12:27</i>	<i>B1F0059</i>	<i>DK</i>	<i>TO-15</i>
<i>Surrogate: Bromofluorobenzene</i>	<i>93.0%</i>						<i>70-130</i>	<i>06/03/21 13:55</i>	<i>06/04/21 12:27</i>	<i>B1F0059</i>	<i>DK</i>	<i>TO-15</i>
<i>Surrogate: Toluene-d8</i>	<i>92.4%</i>						<i>70-130</i>	<i>06/03/21 13:55</i>	<i>06/04/21 12:27</i>	<i>B1F0059</i>	<i>DK</i>	<i>TO-15</i>

The contents of this report apply to the sample(s) analyzed in accordance with the chain of custody document. No duplication of this report is allowed, except in its entirety without written approval of the laboratory.



AMERICAN ENVIRONMENTAL TESTING LABORATORY

2840 North Naomi Street Burbank, CA 91504 • ELAP# 1541 & 2402 • LACSD# 10181
 TEL (888) 288-AETL • (818) 845-8200 • www.aetlab.com

Geosyntec Consultants 2355 Northside Dr. Suite 250 San Diego, CA 92108	AETL Job Number: BCF0036 Project Number: sc07662\2130 Attention: Dennis Kilian Project Name: Social Gas	Site: 8108 Rosemead Blvd. Pico Rivera, CA 90660 Reported: 06/08/2021 17:44
--	--	--

Quality Control Results

Air Analysis (EPA TO-15)

Analyte	Result	MDL	RL	Units	Spike Level	Source Result	%REC	%REC Limits	RPD	RPD Limit	Qualifier
---------	--------	-----	----	-------	-------------	---------------	------	-------------	-----	-----------	-----------

Batch: B1F0059 - TO-15

Method Blank (B1F0059-BLK1)

Prepared: 06/03/2021 13:55

Analyzed: 06/04/2021 11:29

Acetone	ND	0.430	5.00	ug/m ³							
Benzene	ND	0.420	0.480	ug/m ³							
Bromodichloromethane	ND	0.330	1.00	ug/m ³							
Bromoform	ND	1.55	2.00	ug/m ³							
Bromomethane (Methyl bromide)	ND	0.270	1.00	ug/m ³							
2-Butanone (MEK)	ND	1.15	5.00	ug/m ³							
Carbon disulfide	ND	0.370	1.50	ug/m ³							
Carbon tetrachloride	ND	1.19	2.00	ug/m ³							
Chlorobenzene	ND	0.640	1.00	ug/m ³							
Chloroethane	ND	0.180	1.50	ug/m ³							
Chloroform (Trichloromethane)	ND	0.730	1.50	ug/m ³							
Chloromethane (Methyl chloride)	ND	0.100	1.00	ug/m ³							
Dibromochloromethane	ND	0.580	1.28	ug/m ³							
1,2-Dibromoethane (EDB)	ND	0.0200	1.67	ug/m ³							
1,2-Dichlorobenzene	ND	1.14	2.00	ug/m ³							
1,3-Dichlorobenzene	ND	1.08	2.00	ug/m ³							
1,4-Dichlorobenzene	ND	1.14	2.00	ug/m ³							
Dichlorodifluoromethane	ND	0.300	2.00	ug/m ³							
1,1-Dichloroethane	ND	0.600	1.00	ug/m ³							
1,2-Dichloroethane (EDC)	ND	0.690	1.50	ug/m ³							
1,1-Dichloroethene	ND	0.240	1.50	ug/m ³							
cis-1,2-Dichloroethene	ND	0.670	1.50	ug/m ³							
trans-1,2-Dichloroethene	ND	0.550	1.50	ug/m ³							
1,2-Dichloropropane	ND	0.920	1.50	ug/m ³							
cis-1,3-Dichloropropene	ND	0.820	1.50	ug/m ³							
trans-1,3-Dichloropropene	ND	0.910	1.50	ug/m ³							
Ethylbenzene	ND	0.740	1.50	ug/m ³							
Hexachlorobutadiene	ND	0.560	3.38	ug/m ³							
2-Hexanone	ND	1.31	5.00	ug/m ³							
4-Methyl-2-pentanone (MIBK)	ND	1.02	5.00	ug/m ³							
Methylene chloride (DCM)	ND	0.490	1.20	ug/m ³							
Styrene	ND	0.770	1.50	ug/m ³							
1,1,2,2-Tetrachloroethane	ND	0.210	0.563	ug/m ³							
Tetrachloroethene	ND	1.22	1.50	ug/m ³							
Toluene	ND	0.720	1.00	ug/m ³							
1,2,4-Trichlorobenzene	ND	0.870	1.00	ug/m ³							
1,1,1-Trichloroethane	ND	0.870	1.50	ug/m ³							
1,1,2-Trichloroethane	ND	1.00	1.50	ug/m ³							
Trichloroethene	ND	0.640	1.50	ug/m ³							
Trichlorofluoromethane	ND	0.340	2.00	ug/m ³							
Trichlorotrifluoroethane (Freon-113)	ND	1.15	2.50	ug/m ³							
1,2,4-Trimethylbenzene	ND	0.790	1.50	ug/m ³							



A KYZER LABS COMPANY

AMERICAN ENVIRONMENTAL TESTING LABORATORY

2840 North Naomi Street Burbank, CA 91504 • ELAP# 1541 & 2402 • LACSD# 10181

TEL (888) 288-AETL • (818) 845-8200 • www.aetlab.com

Geosyntec Consultants 2355 Northside Dr. Suite 250 San Diego, CA 92108	AETL Job Number: BCF0036 Project Number: sc07662\2130 Attention: Dennis Kilian Project Name: Social Gas	Site: 8108 Rosemead Blvd. Pico Rivera, CA 90660 Reported: 06/08/2021 17:44
--	--	--

Quality Control Results

Air Analysis (EPA TO-15)

Analyte	Result	MDL	RL	Units	Spike Level	Source Result	%REC	%REC Limits	RPD	RPD Limit	Qualifier
---------	--------	-----	----	-------	-------------	---------------	------	-------------	-----	-----------	-----------

Batch: B1F0059 - TO-15 (Continued)

Prepared: 06/03/2021 13:55

Method Blank (B1F0059-BLK1)

Analyzed: 06/04/2021 11:29

1,3,5-Trimethylbenzene	ND	0.930	1.50	ug/m ³							
Vinyl acetate	ND	0.740	5.00	ug/m ³							
Vinyl chloride (Chloroethene)	ND	0.150	0.160	ug/m ³							
o-Xylene	ND	0.740	1.00	ug/m ³							
m,p-Xylenes	ND	0.740	1.00	ug/m ³							
Naphthalene	ND	1.20	1.50	ug/m ³							
Methyl-tert-butyl ether (MTBE)	ND	0.600	1.00	ug/m ³							
Propene	ND	0.100	1.50	ug/m ³							
Tetrahydrofuran	ND	0.560	1.50	ug/m ³							
1,2-Dichlorotetrafluoroethane (Freon114)	ND	0.420	2.50	ug/m ³							
1,4-Dioxane	ND	0.970	1.00	ug/m ³							
4-Ethyltoluene	ND	0.740	5.00	ug/m ³							
Cyclohexane	ND	0.580	1.00	ug/m ³							
Ethyl acetate	ND	0.860	1.50	ug/m ³							
n-Heptane	ND	0.700	1.50	ug/m ³							
n-Hexane	ND	0.670	1.50	ug/m ³							
<hr/>											
Surrogate: 1,2-Dichloroethane-d4	46.1			ug/m ³	42.1		110	70-130			
Surrogate: Bromofluorobenzene	58.6			ug/m ³	73.2		80.1	70-130			
Surrogate: Toluene-d8	42.0			ug/m ³	41.0		103	70-130			



A KYZER LABS COMPANY

AMERICAN ENVIRONMENTAL TESTING LABORATORY

2840 North Naomi Street Burbank, CA 91504 • ELAP# 1541 & 2402 • LACSD# 10181

TEL (888) 288-AETL • (818) 845-8200 • www.aetlab.com

Geosyntec Consultants 2355 Northside Dr. Suite 250 San Diego, CA 92108	AETL Job Number: BCF0036 Project Number: sc07662\2130 Attention: Dennis Kilian Project Name: Socal Gas	Site: 8108 Rosemead Blvd. Pico Rivera, CA 90660 Reported: 06/08/2021 17:44
--	---	--

Quality Control Results

Air Analysis (EPA TO-15)

Analyte	Result	MDL	RL	Units	Spike Level	Source Result	%REC	%REC Limits	RPD	RPD Limit	Qualifier
---------	--------	-----	----	-------	-------------	---------------	------	-------------	-----	-----------	-----------

Batch: B1F0059 - TO-15 (Continued)

Prepared: 06/03/2021 13:55

LCS (B1F0059-BS1)

Analyzed: 06/04/2021 09:41

1,1-Dichloroethene	44.6	0.240	1.50	ug/m ³	39.6		112	70-130			
Methylene chloride (DCM)	40.5	0.490	1.20	ug/m ³	34.7		117	70-130			
1,1,2,2-Tetrachloroethane	79.1	0.210	0.563	ug/m ³	68.6		115	70-130			
Toluene	43.9	0.720	1.00	ug/m ³	37.7		116	70-130			
Trichloroethene	59.2	0.640	1.50	ug/m ³	53.7		110	70-130			
<hr/>											
Surrogate: 1,2-Dichloroethane-d4	44.7			ug/m ³	42.1		106	70-130			
Surrogate: Bromofluorobenzene	65.7			ug/m ³	73.2		89.7	70-130			
Surrogate: Toluene-d8	44.4			ug/m ³	41.0		108	70-130			

LCSD (B1F0059-BSD1)

Analyzed: 06/04/2021 10:34

1,1-Dichloroethene	48.5	0.240	1.50	ug/m ³	39.6		122	70-130	8.44	30	
Methylene chloride (DCM)	44.0	0.490	1.20	ug/m ³	34.7		127	70-130	8.22	30	
1,1,2,2-Tetrachloroethane	79.5	0.210	0.563	ug/m ³	68.6		116	70-130	<1.00	30	
Toluene	41.8	0.720	1.00	ug/m ³	37.7		111	70-130	4.84	30	
Trichloroethene	59.8	0.640	1.50	ug/m ³	53.7		111	70-130	1.08	30	
<hr/>											
Surrogate: 1,2-Dichloroethane-d4	43.4			ug/m ³	42.1		103	70-130			
Surrogate: Bromofluorobenzene	65.1			ug/m ³	73.2		89.0	70-130			
Surrogate: Toluene-d8	42.2			ug/m ³	41.0		103	70-130			



AMERICAN ENVIRONMENTAL TESTING LABORATORY

2840 North Naomi Street Burbank, CA 91504 • ELAP# 1541 & 2402 • LACSD# 10181
 TEL (888) 288-AETL • (818) 845-8200 • www.aetlab.com

Geosyntec Consultants 2355 Northside Dr. Suite 250 San Diego, CA 92108	AETL Job Number: BCF0036 Project Number: sc07662\2130 Attention: Dennis Kilian Project Name: Socal Gas	Site: 8108 Rosemead Blvd. Pico Rivera, CA 90660 Reported: 06/08/2021 17:44
--	---	--

Qualifiers and Definitions

Item	Qualifiers
J	Analyte was detected. However, the analyte concentration is an estimated value, which is between the Method Detection Limit (MDL) and the Reporting Limit (RL).

Item	Definitions
% wt	Percent Weight
%REC	Percent Recovery
°F	Degrees Fahrenheit
AETL	American Environmental Testing Laboratory, LLC
C	Carbon
CARB	California Air Resources Board
COC	Chain of Custody
CRM	Certified Reference Material
DPD	Department of Planning and Development
DRO	Diesel Range Organics
Dup	Duplicate
ELAP	Environmental Laboratory Accreditation Program
EPA	Environmental Protection Agency
GC/FID	Gas Chromatography Flame Ionization Detection
GRO	Gasoline Range Organics
HC	Hydrocarbon
HEM	Hexane Extractable Material
HMU	Hazardous Material Unit
ICP/MS	Inductively Coupled Plasma Mass Spectrometry
LACSD	Los Angeles County Sanitation Districts
LCS	Laboratory Control Sample - A sample matrix, free from the analytes of interest, spiked with verified known amounts of analytes.
LCSD	Laboratory Control Sample Duplicate - A replicate of Laboratory Control Sample.
LOQ	Limit of Quantitation
MDL	Method Detection Limit - The minimum measured concentration of a substance that can be reported with 99% confidence. MDL is statistically derived number which is specific for each instrument, each method and each compound.
mg/kg	Miligrams per Kilogram
mg/L	Miligrams per Liter
ml/L/hr	Milliliter per Liter per Hour
MRO	Motor oil Range Organics
MS	Matrix Spike - A sample prepared, taken through all sample preparation and analytical steps of the procedure and analyzed as an independent test results.
MSD	Matrix Spike Duplicate - A replicate of Matrix Spike Sample.
N	No



A KYZER LABS COMPANY

AMERICAN ENVIRONMENTAL TESTING LABORATORY

2840 North Naomi Street Burbank, CA 91504 • ELAP# 1541 & 2402 • LACSD# 10181

TEL (888) 288-AETL • (818) 845-8200 • www.aetlab.com

Geosyntec Consultants 2355 Northside Dr. Suite 250 San Diego, CA 92108	AETL Job Number: BCF0036 Project Number: sc07662\2130 Attention: Dennis Kilian Project Name: Social Gas	Site: 8108 Rosemead Blvd. Pico Rivera, CA 90660 Reported: 06/08/2021 17:44
--	--	--

ND	Analyte is not detected below Method Detection Limit.
ng/m3	Nanograms per cubic meter
NIOSH	National Institute for Occupational Safety and Health
nL/L	Nanoliters per Liter
NTU	Nephelometric Turbidity Units
Ohm-cm	Ohms per centimeter
ORO	Oil Range Organics
OSHA	Occupational Safety and Health Administration
PCB	Polychlorinated Biphenyl
PSU	Practical Salinity Unit
RL	Reporting Limit - The lowest concentration at which an analyte can be detected in a sample and its concentration can be reported with a specified degree of confidence, accuracy and precision. For usage at AETL, RL is equivalent to LOQ.
RPD	Relative Percent Difference
SIM	Selective Ion Monitoring
SM	Standard Method
SPLP	Synthetic Precipitation Leaching Procedure
STLC	Soluble Threshold Limit Concentration
TCLP	Toxicity Characteristic Leaching Procedure
TPH	Total Petroleum Hydrocarbons
TTLC	Total Threshold Limit Concentrations
ug/kg	Micrograms per Kilogram
ug/L	Micrograms per Liter
ug/m3	Micrograms per cubic meter
WET	Waste Extraction Test
Y	Yes
ZHE	Zero Headspace Extraction



AMERICAN ENVIRONMENTAL TESTING LABORATORY

2840 North Naomi Street Burbank, CA 91504 • ELAP# 1541 & 2402 • LACSD# 10181
TEL (888) 288-AETL • (818) 845-8200 • www.aetlab.com

June 10, 2021

AETL Job No: BCF0037
Received Date: 06/03/2021
Project Number: SC0766Z/2130

Geosyntec Consultants
2355 Northside Dr. Suite 250
San Diego, CA 92108
Telephone: (714)969-0800

Attention: Dennis Kilian

Project Name: GOCC/Geotechnical & Environmental Support
Site: 8108 Rosemead Blvd.
Pico Rivera, CA 90660

Enclosed please find the results of analyses for samples which were analyzed as specified on the attached chain of custody. If you have any questions concerning this report, please do not hesitate to call.

Checked By:

Hossein Shahrokhnia
Project Manager

Approved By:

Joe Sevrean
Laboratory Director

Table of Contents

Client Project Name: GOCC Pico Rivera (SC0766Z/2130)
Work Order Number: BCF0037

1	Cover Letter	1
2	Sample Condition on Receipt	3
3	Chain of Custodies	4
4	Cooler Receipt Form	9
5	Case Narrative	10
6	Samples Received	11
7	Positive Hits Summary	17
8	Analytical Results	23
9	Quality Control Results	83
10	Qualifiers and Definitions	103



AMERICAN ENVIRONMENTAL TESTING LABORATORY

2840 North Naomi Street Burbank, CA 91504 • ELAP# 1541 & 2402 • LACSD# 10181
TEL (888) 288-AETL • (818) 845-8200 • www.aetlab.com

Geosyntec Consultants 2355 Northside Dr. Suite 250 San Diego, CA 92108	AETL Job Number: BCF0037 Project Number: SC0766Z/2130 Attention: Dennis Kilian Project Name: GOCC/Geotechnical & Environmental Support	Site: 8108 Rosemead Blvd. Pico Rivera, CA 90660 Reported: 06/10/2021 18:34
--	---	--

Sample Condition on Receipt

Cooler ID: Default Cooler

Temperature: 5.7 °C

Are the COCs Correct	Y		
Labels Legible	Y	Containers In Good Condition	Y
COC/Labels Agree	Y	Samples Preserved Properly	Y
Sufficient Sample Volume	Y	Sufficient Holding Time for all Tests	Y
Sample Labels intact	Y	Received on Ice	Y



A KYZER LABS COMPANY

AMERICAN ENVIRONMENTAL TESTING LABORATORY

2834 NORTH NAOMI ST. BURBANK, CALIFORNIA 91504 ELAP # 1541 LACSD# 10181

TEL (888) 288-AETL (818) 845-8200 FAX (818) 845-8840 www.aetlab.com

CHAIN OF CUSTODY RECORD

122474

C.C.
AETL JOB No. **BCF0037**

Page **2** of **2**

COMPANY **Geosyntec Consultants** PROJECT MANAGER **Dennis Kilian**
 COMPANY ADDRESS **San Diego 92108** PHONE **658-674-6559**
2355 Northside Drive suite 250 EMAIL
 PROJECT NAME **Social Gas Geotechnical and Environment assessment** PROJECT # **SC0766Z / 2130**
 SITE NAME AND ADDRESS **5108 Pico Rivera Blvd** PO #

ANALYSIS REQUESTED							TEST INSTRUCTIONS & COMMENTS
SAMPLE ID	LAB ID	DATE	TIME	MATRIX	CONTAINER NUMBER/SIZE	PRES.	
HS-4-20	BCF0037.16	6-2-21	501pm	soil	8 02	Da	Var's by EPA for Exch. Range TPT-SC0766Z-50152 601013 7470A Title 12 7471A
HS-2-0	BCF0037.17	6-3-21	757am		8 02		
HS-2-5	BCF0037.18	6-3-21	813		8 02		
HS-2-10	BCF0037.19	6-3-21	819		8 02		
HS-2-20	BCF0037.20	6-3-21	831		8 02		
HS-2-30	BCF0037.21	6-3-21	849		8 0		
HS-2-40	BCF0037.22	6-3-21	908		8 02		
HS-2-50	BCF0037.23	6-3-21	934		8 02		

TOTAL NUMBER OF CONTAINERS: _____

BILLING INFORMATION / SPECIAL INSTRUCTIONS

TURN AROUND TIME
 NORMAL
 2 DAYS RUSH
 SAME DAY RUSH
 3 DAYS RUSH
 NEXT DAY RUSH
 4 DAYS RUSH

DATA DELIVERABLE REQUIRED
 HARD COPY
 E-COPY
 GEOTRACKER (GLOBAL ID)
 OTHER (PLEASE SPECIFY) _____

RELINQUISHED BY SAMPLER: 1. Signature: **Chancery Groom** Date: **6/3/21** Time: **1110**

RELINQUISHED BY: 2. Signature: _____ Date: _____ Time: _____

RECEIVED BY: 1. Signature: _____ Date: **6/3/21** Time: **1110**

RECEIVED BY LABORATORY: 3. Signature: _____ Date: **6/3/21** Time: **1205**

Page 5 of 104

DISTRIBUTION: WHITE - Laboratory, CANARY - Laboratory, PINK - Project/Account Manager, YELLOW - Sampler/Originator

Hossein Shahrokhnia

From: Derrick Kapalla <DKapalla@Geosyntec.com>
Sent: Thursday, June 3, 2021 2:59 PM
To: Hossein Shahrokhnia; Joe Sevrean
Cc: Ryan Gray; Klynt Olver
Subject: RE: GOCC Project - Sample Kit Order
Attachments: 20210603143333.DK.pdf; 20210603143351.DK.pdf

Excellent, thank you Hossein. I have marked up the COC with our updates. No changes to the soil vapor COC.

Analyses for soil should be:

- Extended Range (C6-C44) Total Petroleum Hydrocarbons; EPA 8015B(M)
- Volatile Organics (VOCs) + Oxygenates; EPA 8260B
- Title 22 Metals; EPA 6010B/7471A/7470A

Please archive the samples as I have outlined on the COCs.

Please let me know if you have any questions.

Thanks!

Derrick Kapalla, GIT(CA)

Geosyntec Consultants

Direct: 619.810.4051

Cell: 619.342.6403

From: Hossein Shahrokhnia <hshahrokhnia@aetlab.com>
Sent: Thursday, June 3, 2021 2:42 PM
To: Derrick Kapalla <DKapalla@Geosyntec.com>; Joe Sevrean <Jsevrean@aetlab.com>
Cc: Ryan Gray <RGray@Geosyntec.com>; Klynt Olver <KOlver@Geosyntec.com>
Subject: RE: GOCC Project - Sample Kit Order

CAUTION: This email originated from outside of the organization. Do not click links or open attachments unless you recognize the sender and know the content is safe. If you have any suspicion, please confirm with the sender verbally that this email is authentic.

Hi Derrick,

I just received the COCs.

Please see attached the COCs and let me know the changes you would like make.

Thank you

Hossein

From: Derrick Kapalla <DKapalla@Geosyntec.com>
Sent: Thursday, June 3, 2021 2:38 PM
To: Hossein Shahrokhnia <hshahrokhnia@aetlab.com>; Joe Sevrean <Jsevrean@aetlab.com>
Cc: Ryan Gray <RGray@Geosyntec.com>; Klynt Olver <KOlver@Geosyntec.com>
Subject: RE: GOCC Project - Sample Kit Order

Hi Hossein,



AMERICAN ENVIRONMENTAL TESTING LABORATORY
 2834 NORTH NAOMI ST. BURBANK, CALIFORNIA 91504 ELAP # 1541 LACSD# 10181
 TEL (888) 288-AETL (818) 845-8200 FAX (818) 845-8840 www.aetlab.com

CHAIN OF CUSTODY RECORD
122474

C.C. Voces + Originate
 PR (G-CAN)
 Title 22 meters

AETL JOB No. **3CF0037**

Page 2 of 2

COMPANY Geosyntec Consultants PROJECT MANAGER Dennis Kilian
 COMPANY ADDRESS San Diego 92108 PHONE 858-674-6559
2355 Northside Drive suite 250 EMAIL
 PROJECT NAME Social Gas Geotechnical and Environment assessment PROJECT # SL0766Z / 2130
 SITE NAME AND ADDRESS 5108 Rosmead Blvd Pico Rivera PO #

ANALYSIS REQUESTED							TEST INSTRUCTIONS & COMMENTS
1	2	3	4	5	6	7	
HS-4-20	BCF0037.16	6-2-21	50/pt	soil	8 02	IN	HOLD
HS-2-0	BCF0037.17	6-3-21	757m		8 02		HOLD
HS-2-5	BCF0037.18	6-3-21	813		8 02		
HS-2-10	BCF0037.19	6-3-21	819		8 02		
HS-2-20	BCF0037.20	6-3-21	831		8 02		HOLD
HS-2-30	BCF0037.21	6-3-21	849		8 0		HOLD
HS-2-40	BCF0037.22	6-3-21	908		8 02		HOLD
HS-2-50	BCF0037.23	6-3-21	934	↓	8 02	↓	HOLD

var's by EPA
 Building Room
 10115 50152
 10115 11702
 11112 7471A

TOTAL NUMBER OF CONTAINERS:

RELINQUISHED BY SAMPLER: 1. RELINQUISHED BY: 2. RELINQUISHED BY: 3.

BILLING INFORMATION / SPECIAL INSTRUCTIONS

Signature: Chantley croon Signature: Signature:
 Printed Name: Printed Name: Printed Name:
 Date: 6/3/21 Time: 1110 Date: Date: Time: 6/3/21 Time: 1245

TURN AROUND TIME
 NORMAL SAME DAY RUSH NEXT DAY RUSH
 2 DAYS RUSH 3 DAYS RUSH 4 DAYS RUSH

DATA DELIVERABLE REQUIRED
 HARD COPY E-COPY
 GEOTRACKER (GLOBAL ID)
 OTHER (PLEASE SPECIFY)

RECEIVED BY: 1. RECEIVED BY: 2. RECEIVED BY: LABORATORY: 3.
 Signature: Signature: Signature:
 Printed Name: Printed Name: Printed Name:
 Date: 6/3/21 Time: 1110 Date: Date: Time: 6/3/21 Time: 1245

DISTRIBUTION: WHITE - Laboratory, CANARY - Laboratory, PINK - Project/Account Manager, YELLOW - Sampler/Originator



AMERICAN ENVIRONMENTAL TESTING LABORATORY
 2834 NORTH NAOMI ST. BURBANK, CALIFORNIA 91504 ELAP # 1541 LACSD# 10181
 TEL (888) 288-AETL (818) 845-8200 FAX (818) 845-8840 www.aetlab.com

CHAIN OF CUSTODY RECORD
122492

COMPANY: Geosyntec PROJECT MANAGER: Pennis Kilian
 COMPANY ADDRESS: 2355 Northside Drive suite 250 PHONE: 858 674-6559
 PROJECT NAME: GOLL Geotechnical and Environmental SC0766 Z / 2130 EMAIL:
 SITE NAME AND ADDRESS: 5108 rosewood Blvd PO #:
Dico Rivera

905 mg/L Pb H (C6-C94)
 VOCs + OXIDANTS
 Title 22 metals

TL JOB No. BCF00.37

Page 1 of 2

SAMPLE ID	LAB ID	DATE	TIME	MATRIX	CONTAINER NUMBER/SIZE	PRES.
B-3-0	BCF0037.01	6-2-21	8:15 Am	Soil	8 02	Ins
B-3-5	BCF0037.02	6-2-21	8:28 Am		8 02	
B-3-10	BCF0037.03	6-2-21	8:39 Am		8 02	
B-3-20	BCF0037.04	6-2-21	8:48 Am		8 02	
HS-1-0	BCF0037.05	6-2-21	9:50 Am		8 02	
HS-1-5	BCF0037.06	6-2-21	10:01 Am		8 02	
HS-1-10	BCF0037.07	6-2-21	10:25 Am		8 02	
HS-1-20	BCF0037.08	6-2-21	10:42 Am		8 02	
HS-5-0	BCF0037.09	6-2-21	12:39		8 02	
HS-5-5	BCF0037.10	6-2-21	12:58		8 02	
HS-5-10	BCF0037.11	6-2-21	1:09 pm		8 02	
HS-5-20	BCF0037.12	6-2-21	1:19 pm		8 02	
HS-4-0	BCF0037.13	6-2-21	2:53 pm		8 02	
HS-4-5	BCF0037.14	6-2-21	3:00 pm		8 02	
HS-4-10	BCF0037.15	6-2-21	3:10 pm		8 02	

ANALYSIS REQUESTED			
TPH Extended Range	VOCs for Hydrocarbons	SOB	THHc 22 metals
X	X	X	X

TEST INSTRUCTIONS & COMMENTS
*HOLD=archive for future analysis
HOLD
HOLD
HOLD

HS-4 TOTAL NUMBER OF CONTAINERS: 15

RELINQUISHED BY SAMPLER:	RELINQUISHED BY:	RELINQUISHED BY:
Signature: <u>Chancey Croom</u>	Signature: <u>[Signature]</u>	Signature: <u>[Signature]</u>
Printed Name:	Printed Name:	Printed Name:
Date: <u>6/3/21</u> Time: <u>11:10</u>	Date: <u>6/3/21</u> Time: <u>12:45</u>	Date: <u>6/3/21</u> Time: <u>12:45</u>
RECEIVED BY:	RECEIVED BY:	RECEIVED BY:
Signature: <u>[Signature]</u>	Signature: <u>[Signature]</u>	Signature: <u>[Signature]</u>
Printed Name:	Printed Name:	Printed Name:
Date: <u>6/3/21</u> Time: <u>11:10</u>	Date: <u>6/3/21</u> Time: <u>11:10</u>	Date: <u>6/3/21</u> Time: <u>12:45</u>

BILLING INFORMATION / SPECIAL INSTRUCTIONS

TURN AROUND TIME
 NORMAL SAME DAY RUSH NEXT DAY RUSH
 2 DAYS RUSH 3 DAYS RUSH 4 DAYS RUSH

DATA DELIVERABLE REQUIRED
 HARD COPY E-COPY
 GEOTRACKER (GLOBAL ID)
 OTHER (PLEASE SPECIFY)

DISTRIBUTION: WHITE - Laboratory, CANARY - Laboratory, PINK - Project/Account Manager, YELLOW - Sampler/Originator



A KYZER LABS COMPANY

AMERICAN ENVIRONMENTAL TESTING LABORATORY
 2834 NORTH NAOMI ST. BURBANK, CALIFORNIA 91504 ELAP # 1541 LACSD # 10181
 TEL (888) 288-AETL (818) 845-8200 FAX (818) 845-8840 www.aetlab.com

COOLER RECEIPT FORM

Client Name: <u>Geosyntec</u>				
Project Name: <u>70CC/Geotech</u>				
AETL Job Number: <u>3CF0037</u>				
Date Received: <u>6/3/21</u>		Received by: <u>Victor August</u>		
Carrier: <input checked="" type="checkbox"/> AETL Courier <input type="checkbox"/> Client <input type="checkbox"/> GLS <input type="checkbox"/> FedEx <input type="checkbox"/> UPS				
<input type="checkbox"/> Others:				
Samples were received in: <input checked="" type="checkbox"/> Cooler (<u>1</u>) <input type="checkbox"/> Other (Specify):				
Inside temperature of shipping container No 1: <u>5.7</u> , No 2: _____, No 3: _____				
Type of sample containers: <input type="checkbox"/> VOA, <input type="checkbox"/> Glass bottles, <input checked="" type="checkbox"/> Wide mouth jars, <input type="checkbox"/> HDPE bottles, <input type="checkbox"/> Metal sleeves, <input type="checkbox"/> Others (Specify):				
How are samples preserved: <input type="checkbox"/> None, <input checked="" type="checkbox"/> Ice, <input type="checkbox"/> Blue Ice, <input type="checkbox"/> Dry Ice				
<input checked="" type="checkbox"/> None, <input type="checkbox"/> HNO ₃ , <input type="checkbox"/> NaOH, <input type="checkbox"/> ZnOAc, <input type="checkbox"/> HCl, <input type="checkbox"/> Na ₂ S ₂ O ₃ , <input type="checkbox"/> MeOH, <input type="checkbox"/> NaHSO ₄				
<input type="checkbox"/> Other (Specify):				
	Yes	No*	N/A	Name, if client was notified.
1. Are the COCs Correct?	✓			
2. Are Sample labels legible & indelible ink?	✓			
3. Do samples match the COC?	✓			
4. Are the required analyses clear?	✓			
5. Is there enough samples for required analysis?	✓			
6. Does cooler or samples have custody seal(s)?			✓	
7. Are sample containers in good condition?	✓			
8. Are samples preserved?	✓			
9. Are samples preserved properly for the intended analysis?	✓			
10. Are the VOAs free of headspace?			✓	
11. Are the jars free of headspace?			✓	
* = see note below. N/A = Not Applicable				

PLEASE NOTE ALL SAMPLES WILL BE DISPOSED OF 30 DAYS AFTER RECEIVING DATE. IF AETL IS INFORMED OTHERWISE, THERE WILL BE A STORAGE CHARGE PER SAMPLE PER MONTH FOR ANY SAMPLE HELD BEYOND 30 DAYS.

***Explain all "No" answers for above questions:**



AMERICAN ENVIRONMENTAL TESTING LABORATORY

2840 North Naomi Street Burbank, CA 91504 • ELAP# 1541 & 2402 • LACSD# 10181
TEL (888) 288-AETL • (818) 845-8200 • www.aetlab.com

Geosyntec Consultants 2355 Northside Dr. Suite 250 San Diego, CA 92108	AETL Job Number: BCF0037 Project Number: SC0766Z/2130 Attention: Dennis Kilian Project Name: GOCC/Geotechnical & Environmental Support	Site: 8108 Rosemead Blvd. Pico Rivera, CA 90660 Reported: 06/10/2021 18:34
--	---	--

Case Narrative

The following "Sample Received" Section summarizes the samples received and associated analyses requested as specified on the enclosed chain of custody.

Results as reported by the laboratory apply only to 1) the items tested, 2) as the samples are received, and 3) the accuracy of information provided. Information supplied by the customer that may affect validity of results and may be contained in this report include Project Name/Number, Site Location, Sample Locations, Sampling Dates/Times, Sample ID, Sample Preservation, Sample Matrix, Sample Properties, Field Blanks, Field Duplicates, Field Spikes, and Site Historical Data.

Accreditation applies only to the test methods listed on each scope of accreditation held by the laboratory; certifications held by the laboratory may not apply to results supplied in this report.

Unless otherwise noted, all results of soil and solid samples are based on wet weight.

No analytical non-conformances were encountered.

Qualifiers are noted in the report.



A KYZER LABS COMPANY

AMERICAN ENVIRONMENTAL TESTING LABORATORY

2840 North Naomi Street Burbank, CA 91504 • ELAP# 1541 & 2402 • LACSD# 10181
 TEL (888) 288-AETL • (818) 845-8200 • www.aetlab.com

Geosyntec Consultants 2355 Northside Dr. Suite 250 San Diego, CA 92108	AETL Job Number: BCF0037 Project Number: SC0766Z/2130 Attention: Dennis Kilian Project Name: GOCC/Geotechnical & Environmental Support	Site: 8108 Rosemead Blvd. Pico Rivera, CA 90660 Reported: 06/10/2021 18:34
--	---	--

Samples Received

AETL received the following samples on 06/03/2021 with the following specifications

Client ID	Sample Date		
B-3-0	06/2/2021 8:15		
Lab ID	Matrix		
BCF0037-01	Soil		
Quantity of Containers	1		
Method	Analyte	Units	TAT
EPA 6010B	Title 22 Metals (SW-846)	mg/kg	5
EPA 7471A	Mercury Cold-Vapor Technique	mg/kg	5
EPA 8015B TPH DRO/ORO	TPH as Diesel and Heavy Hydrocarbons Using GC/FID	mg/kg	5
EPA 8015B TPH GRO	TPH as Gasoline and Light Hydrocarbons	mg/kg	5
EPA 8260B	VOC plus Oxygenates by GC/MS (SW846)	ug/kg	5
Client ID	Sample Date		
B-3-5	06/2/2021 8:28		
Lab ID	Matrix		
BCF0037-02	Soil		
Quantity of Containers	1		
Method	Analyte	Units	TAT
EPA 6010B	Title 22 Metals (SW-846)	mg/kg	5
EPA 7471A	Mercury Cold-Vapor Technique	mg/kg	5
EPA 8015B TPH DRO/ORO	TPH as Diesel and Heavy Hydrocarbons Using GC/FID	mg/kg	5
EPA 8015B TPH GRO	TPH as Gasoline and Light Hydrocarbons	mg/kg	5
EPA 8260B	VOC plus Oxygenates by GC/MS (SW846)	ug/kg	5
Client ID	Sample Date		
B-3-10	06/2/2021 8:39		
Lab ID	Matrix		
BCF0037-03	Soil		
Quantity of Containers	1		
Method	Analyte	Units	TAT
EPA 6010B	Title 22 Metals (SW-846)	mg/kg	5
EPA 7471A	Mercury Cold-Vapor Technique	mg/kg	5



A KYZER LABS COMPANY

AMERICAN ENVIRONMENTAL TESTING LABORATORY

2840 North Naomi Street Burbank, CA 91504 • ELAP# 1541 & 2402 • LACSD# 10181
 TEL (888) 288-AETL • (818) 845-8200 • www.aetlab.com

Geosyntec Consultants 2355 Northside Dr. Suite 250 San Diego, CA 92108	AETL Job Number: BCF0037 Project Number: SC0766Z/2130 Attention: Dennis Kilian Project Name: GOCC/Geotechnical & Environmental Support	Site: 8108 Rosemead Blvd. Pico Rivera, CA 90660 Reported: 06/10/2021 18:34
--	---	--

Samples Received (Continued)

AETL received the following samples on 06/03/2021 with the following specifications

EPA 8015B TPH DRO/ORO	TPH as Diesel and Heavy Hydrocarbons Using GC/FID	mg/kg	5
EPA 8015B TPH GRO	TPH as Gasoline and Light Hydrocarbons	mg/kg	5
EPA 8260B	VOC plus Oxygenates by GC/MS (SW846)	ug/kg	5

Client ID HS-1-0		Sample Date 06/2/2021 9:50
Lab ID BCF0037-05	Matrix Soil	Quantity of Containers 1

Method	Analyte	Units	TAT
EPA 6010B	Title 22 Metals (SW-846)	mg/kg	5
EPA 7471A	Mercury Cold-Vapor Technique	mg/kg	5
EPA 8015B TPH DRO/ORO	TPH as Diesel and Heavy Hydrocarbons Using GC/FID	mg/kg	5
EPA 8015B TPH GRO	TPH as Gasoline and Light Hydrocarbons	mg/kg	5
EPA 8260B	VOC plus Oxygenates by GC/MS (SW846)	ug/kg	5

Client ID HS-1-5		Sample Date 06/2/2021 10:01
Lab ID BCF0037-06	Matrix Soil	Quantity of Containers 1

Method	Analyte	Units	TAT
EPA 6010B	Title 22 Metals (SW-846)	mg/kg	5
EPA 7471A	Mercury Cold-Vapor Technique	mg/kg	5
EPA 8015B TPH DRO/ORO	TPH as Diesel and Heavy Hydrocarbons Using GC/FID	mg/kg	5
EPA 8015B TPH GRO	TPH as Gasoline and Light Hydrocarbons	mg/kg	5
EPA 8260B	VOC plus Oxygenates by GC/MS (SW846)	ug/kg	5



A KYZER LABS COMPANY

AMERICAN ENVIRONMENTAL TESTING LABORATORY

2840 North Naomi Street Burbank, CA 91504 • ELAP# 1541 & 2402 • LACSD# 10181

TEL (888) 288-AETL • (818) 845-8200 • www.aetlab.com

Geosyntec Consultants 2355 Northside Dr. Suite 250 San Diego, CA 92108	AETL Job Number: BCF0037 Project Number: SC0766Z/2130 Attention: Dennis Kilian Project Name: GOCC/Geotechnical & Environmental Support	Site: 8108 Rosemead Blvd. Pico Rivera, CA 90660 Reported: 06/10/2021 18:34
--	---	--

Samples Received

(Continued)

AETL received the following samples on 06/03/2021 with the following specifications

Client ID	Sample Date		
HS-1-10	06/2/2021 10:25		
Lab ID	Matrix		
BCF0037-07	Soil		
	Quantity of Containers		
	1		
Method	Analyte	Units	TAT
EPA 6010B	Title 22 Metals (SW-846)	mg/kg	5
EPA 7471A	Mercury Cold-Vapor Technique	mg/kg	5
EPA 8015B TPH DRO/ORO	TPH as Diesel and Heavy Hydrocarbons Using GC/FID	mg/kg	5
EPA 8015B TPH GRO	TPH as Gasoline and Light Hydrocarbons	mg/kg	5
EPA 8260B	VOC plus Oxygenates by GC/MS (SW846)	ug/kg	5
Client ID	Sample Date		
HS-5-0	06/2/2021 12:39		
Lab ID	Matrix		
BCF0037-09	Soil		
	Quantity of Containers		
	1		
Method	Analyte	Units	TAT
EPA 6010B	Title 22 Metals (SW-846)	mg/kg	5
EPA 7471A	Mercury Cold-Vapor Technique	mg/kg	5
EPA 8015B TPH DRO/ORO	TPH as Diesel and Heavy Hydrocarbons Using GC/FID	mg/kg	5
EPA 8015B TPH GRO	TPH as Gasoline and Light Hydrocarbons	mg/kg	5
EPA 8260B	VOC plus Oxygenates by GC/MS (SW846)	ug/kg	5
Client ID	Sample Date		
HS-5-5	06/2/2021 12:58		
Lab ID	Matrix		
BCF0037-10	Soil		
	Quantity of Containers		
	1		
Method	Analyte	Units	TAT
EPA 6010B	Title 22 Metals (SW-846)	mg/kg	5
EPA 7471A	Mercury Cold-Vapor Technique	mg/kg	5



A KYZER LABS COMPANY

AMERICAN ENVIRONMENTAL TESTING LABORATORY

2840 North Naomi Street Burbank, CA 91504 • ELAP# 1541 & 2402 • LACSD# 10181
 TEL (888) 288-AETL • (818) 845-8200 • www.aetlab.com

Geosyntec Consultants 2355 Northside Dr. Suite 250 San Diego, CA 92108	AETL Job Number: BCF0037 Project Number: SC0766Z/2130 Attention: Dennis Kilian Project Name: GOCC/Geotechnical & Environmental Support	Site: 8108 Rosemead Blvd. Pico Rivera, CA 90660 Reported: 06/10/2021 18:34
--	---	--

Samples Received (Continued)

AETL received the following samples on 06/03/2021 with the following specifications

EPA 8015B TPH DRO/ORO	TPH as Diesel and Heavy Hydrocarbons Using GC/FID	mg/kg	5
EPA 8015B TPH GRO	TPH as Gasoline and Light Hydrocarbons	mg/kg	5
EPA 8260B	VOC plus Oxygenates by GC/MS (SW846)	ug/kg	5

Client ID HS-5-10		Sample Date 06/2/2021 13:09
Lab ID BCF0037-11	Matrix Soil	Quantity of Containers 1

Method	Analyte	Units	TAT
EPA 6010B	Title 22 Metals (SW-846)	mg/kg	5
EPA 7471A	Mercury Cold-Vapor Technique	mg/kg	5
EPA 8015B TPH DRO/ORO	TPH as Diesel and Heavy Hydrocarbons Using GC/FID	mg/kg	5
EPA 8015B TPH GRO	TPH as Gasoline and Light Hydrocarbons	mg/kg	5
EPA 8260B	VOC plus Oxygenates by GC/MS (SW846)	ug/kg	5

Client ID HS-4-0		Sample Date 06/2/2021 14:53
Lab ID BCF0037-13	Matrix Soil	Quantity of Containers 1

Method	Analyte	Units	TAT
EPA 6010B	Title 22 Metals (SW-846)	mg/kg	5
EPA 7471A	Mercury Cold-Vapor Technique	mg/kg	5
EPA 8015B TPH DRO/ORO	TPH as Diesel and Heavy Hydrocarbons Using GC/FID	mg/kg	5
EPA 8015B TPH GRO	TPH as Gasoline and Light Hydrocarbons	mg/kg	5
EPA 8260B	VOC plus Oxygenates by GC/MS (SW846)	ug/kg	5



A KYZER LABS COMPANY

AMERICAN ENVIRONMENTAL TESTING LABORATORY

2840 North Naomi Street Burbank, CA 91504 • ELAP# 1541 & 2402 • LACSD# 10181

TEL (888) 288-AETL • (818) 845-8200 • www.aetlab.com

Geosyntec Consultants 2355 Northside Dr. Suite 250 San Diego, CA 92108	AETL Job Number: BCF0037 Project Number: SC0766Z/2130 Attention: Dennis Kilian Project Name: GOCC/Geotechnical & Environmental Support	Site: 8108 Rosemead Blvd. Pico Rivera, CA 90660 Reported: 06/10/2021 18:34
--	---	--

Samples Received

(Continued)

AETL received the following samples on 06/03/2021 with the following specifications

Client ID	Sample Date		
HS-4-5	06/2/2021 15:00		
Lab ID	Matrix		
BCF0037-14	Soil		
	Quantity of Containers		
	1		
Method	Analyte	Units	TAT
EPA 6010B	Title 22 Metals (SW-846)	mg/kg	5
EPA 7471A	Mercury Cold-Vapor Technique	mg/kg	5
EPA 8015B TPH DRO/ORO	TPH as Diesel and Heavy Hydrocarbons Using GC/FID	mg/kg	5
EPA 8015B TPH GRO	TPH as Gasoline and Light Hydrocarbons	mg/kg	5
EPA 8260B	VOC plus Oxygenates by GC/MS (SW846)	ug/kg	5
Client ID	Sample Date		
HS-4-10	06/2/2021 15:10		
Lab ID	Matrix		
BCF0037-15	Soil		
	Quantity of Containers		
	1		
Method	Analyte	Units	TAT
EPA 6010B	Title 22 Metals (SW-846)	mg/kg	5
EPA 7471A	Mercury Cold-Vapor Technique	mg/kg	5
EPA 8015B TPH DRO/ORO	TPH as Diesel and Heavy Hydrocarbons Using GC/FID	mg/kg	5
EPA 8015B TPH GRO	TPH as Gasoline and Light Hydrocarbons	mg/kg	5
EPA 8260B	VOC plus Oxygenates by GC/MS (SW846)	ug/kg	5
Client ID	Sample Date		
HS-2-0	06/3/2021 7:57		
Lab ID	Matrix		
BCF0037-17	Soil		
	Quantity of Containers		
	1		
Method	Analyte	Units	TAT
EPA 6010B	Title 22 Metals (SW-846)	mg/kg	5
EPA 7471A	Mercury Cold-Vapor Technique	mg/kg	5



A KYZER LABS COMPANY

AMERICAN ENVIRONMENTAL TESTING LABORATORY

2840 North Naomi Street Burbank, CA 91504 • ELAP# 1541 & 2402 • LACSD# 10181

TEL (888) 288-AETL • (818) 845-8200 • www.aetlab.com

Geosyntec Consultants 2355 Northside Dr. Suite 250 San Diego, CA 92108	AETL Job Number: BCF0037 Project Number: SC0766Z/2130 Attention: Dennis Kilian Project Name: GOCC/Geotechnical & Environmental Support	Site: 8108 Rosemead Blvd. Pico Rivera, CA 90660 Reported: 06/10/2021 18:34
--	---	--

Samples Received

(Continued)

AETL received the following samples on 06/03/2021 with the following specifications

EPA 8015B TPH DRO/ORO	TPH as Diesel and Heavy Hydrocarbons Using GC/FID	mg/kg	5
EPA 8015B TPH GRO	TPH as Gasoline and Light Hydrocarbons	mg/kg	5
EPA 8260B	VOC plus Oxygenates by GC/MS (SW846)	ug/kg	5

Client ID HS-2-5 **Sample Date** 06/3/2021 8:13

Lab ID BCF0037-18 **Matrix** Soil **Quantity of Containers** 1

Method	Analyte	Units	TAT
EPA 6010B	Title 22 Metals (SW-846)	mg/kg	5
EPA 7471A	Mercury Cold-Vapor Technique	mg/kg	5
EPA 8015B TPH DRO/ORO	TPH as Diesel and Heavy Hydrocarbons Using GC/FID	mg/kg	5
EPA 8015B TPH GRO	TPH as Gasoline and Light Hydrocarbons	mg/kg	5
EPA 8260B	VOC plus Oxygenates by GC/MS (SW846)	ug/kg	5

Client ID HS-2-10 **Sample Date** 06/3/2021 8:19

Lab ID BCF0037-19 **Matrix** Soil **Quantity of Containers** 1

Method	Analyte	Units	TAT
EPA 6010B	Title 22 Metals (SW-846)	mg/kg	5
EPA 7471A	Mercury Cold-Vapor Technique	mg/kg	5
EPA 8015B TPH DRO/ORO	TPH as Diesel and Heavy Hydrocarbons Using GC/FID	mg/kg	5
EPA 8015B TPH GRO	TPH as Gasoline and Light Hydrocarbons	mg/kg	5
EPA 8260B	VOC plus Oxygenates by GC/MS (SW846)	ug/kg	5

Total Number of Samples received: 15



A KYZER LABS COMPANY

AMERICAN ENVIRONMENTAL TESTING LABORATORY

2840 North Naomi Street Burbank, CA 91504 • ELAP# 1541 & 2402 • LACSD# 10181

TEL (888) 288-AETL • (818) 845-8200 • www.aetlab.com

Geosyntec Consultants 2355 Northside Dr. Suite 250 San Diego, CA 92108	AETL Job Number: BCF0037 Project Number: SC0766Z/2130 Attention: Dennis Kilian Project Name: GOCC/Geotechnical & Environmental Support	Site: 8108 Rosemead Blvd. Pico Rivera, CA 90660 Reported: 06/10/2021 18:34
--	---	--

Positive Hits Summary

Lab ID	Client ID				Sampled
BCF0037-01	B-3-0				06/02/2021 08:15
Method	Analyte	Result	Qualifier	Unit	Analyzed
EPA 6010B	Barium	45.7		mg/kg	06/08/2021 19:18
EPA 6010B	Chromium	10.0		mg/kg	06/08/2021 19:18
EPA 6010B	Cobalt	5.85		mg/kg	06/08/2021 19:18
EPA 6010B	Copper	11.7		mg/kg	06/08/2021 19:18
EPA 6010B	Lead	3.81	J	mg/kg	06/08/2021 19:18
EPA 6010B	Nickel	7.66		mg/kg	06/08/2021 19:18
EPA 6010B	Vanadium	23.9		mg/kg	06/08/2021 19:18
EPA 6010B	Zinc	42.8		mg/kg	06/08/2021 19:18
EPA 7471A	Mercury	0.0367	J	mg/kg	06/09/2021 17:40
EPA 8015B TPH GRO	TPH as Gasoline and Light HC. (C4-C12)	0.701		mg/kg	06/04/2021 13:53
EPA 8015B TPH DRO/ORO	TPH as Diesel (C13-C22)	19.9		mg/kg	06/05/2021 04:35
EPA 8015B TPH DRO/ORO	TPH as Heavy Hydrocarbons (C23-40)	10.3		mg/kg	06/05/2021 04:35
EPA 8015B TPH DRO/ORO	TPH Total as Diesel and Heavy HC (C13-C40)	30.2		mg/kg	06/05/2021 04:35

Lab ID	Client ID				Sampled
BCF0037-02	B-3-5				06/02/2021 08:28
Method	Analyte	Result	Qualifier	Unit	Analyzed
EPA 6010B	Barium	42.0		mg/kg	06/08/2021 19:32
EPA 6010B	Chromium	10.5		mg/kg	06/08/2021 19:32
EPA 6010B	Cobalt	5.41		mg/kg	06/08/2021 19:32
EPA 6010B	Copper	9.45		mg/kg	06/08/2021 19:32
EPA 6010B	Nickel	6.50		mg/kg	06/08/2021 19:32
EPA 6010B	Vanadium	21.8		mg/kg	06/08/2021 19:32
EPA 6010B	Zinc	26.5		mg/kg	06/08/2021 19:32
EPA 7471A	Mercury	0.0273	J	mg/kg	06/09/2021 17:57

Lab ID	Client ID				Sampled
BCF0037-03	B-3-10				06/02/2021 08:39
Method	Analyte	Result	Qualifier	Unit	Analyzed
EPA 6010B	Barium	47.5		mg/kg	06/08/2021 19:34
EPA 6010B	Chromium	7.98		mg/kg	06/08/2021 19:34
EPA 6010B	Cobalt	5.26		mg/kg	06/08/2021 19:34
EPA 6010B	Copper	8.48		mg/kg	06/08/2021 19:34



AMERICAN ENVIRONMENTAL TESTING LABORATORY

2840 North Naomi Street Burbank, CA 91504 • ELAP# 1541 & 2402 • LACSD# 10181
 TEL (888) 288-AETL • (818) 845-8200 • www.aetlab.com

Geosyntec Consultants 2355 Northside Dr. Suite 250 San Diego, CA 92108	AETL Job Number: BCF0037 Project Number: SC0766Z/2130 Attention: Dennis Kilian Project Name: GOCC/Geotechnical & Environmental Support	Site: 8108 Rosemead Blvd. Pico Rivera, CA 90660 Reported: 06/10/2021 18:34
--	---	--

Positive Hits Summary (Continued)

Lab ID	Client ID				Sampled
BCF0037-03	B-3-10				06/02/2021 08:39
Method	Analyte	Result	Qualifier	Unit	Analyzed
EPA 6010B	Nickel	6.22		mg/kg	06/08/2021 19:34
EPA 6010B	Vanadium	21.4		mg/kg	06/08/2021 19:34
EPA 6010B	Zinc	26.8		mg/kg	06/08/2021 19:34
EPA 7471A	Mercury	0.0276	J	mg/kg	06/09/2021 18:00

Lab ID	Client ID				Sampled
BCF0037-05	HS-1-0				06/02/2021 09:50
Method	Analyte	Result	Qualifier	Unit	Analyzed
EPA 6010B	Barium	62.0		mg/kg	06/08/2021 19:36
EPA 6010B	Chromium	11.2		mg/kg	06/08/2021 19:36
EPA 6010B	Cobalt	6.61		mg/kg	06/08/2021 19:36
EPA 6010B	Copper	12.4		mg/kg	06/08/2021 19:36
EPA 6010B	Lead	11.6		mg/kg	06/08/2021 19:36
EPA 6010B	Nickel	8.92		mg/kg	06/08/2021 19:36
EPA 6010B	Vanadium	27.4		mg/kg	06/08/2021 19:36
EPA 6010B	Zinc	58.9		mg/kg	06/08/2021 19:36
EPA 7471A	Mercury	0.0538	J	mg/kg	06/09/2021 18:03
EPA 8015B TPH DRO/ORO	TPH as Heavy Hydrocarbons (C23-40)	42.4		mg/kg	06/05/2021 07:19
EPA 8015B TPH DRO/ORO	TPH Total as Diesel and Heavy HC (C13-C40)	42.4		mg/kg	06/05/2021 07:19

Lab ID	Client ID				Sampled
BCF0037-06	HS-1-5				06/02/2021 10:01
Method	Analyte	Result	Qualifier	Unit	Analyzed
EPA 6010B	Barium	37.2		mg/kg	06/08/2021 19:39
EPA 6010B	Chromium	8.52		mg/kg	06/08/2021 19:39
EPA 6010B	Cobalt	4.95	J	mg/kg	06/08/2021 19:39
EPA 6010B	Copper	7.93		mg/kg	06/08/2021 19:39
EPA 6010B	Nickel	5.62		mg/kg	06/08/2021 19:39
EPA 6010B	Vanadium	22.6		mg/kg	06/08/2021 19:39
EPA 6010B	Zinc	24.9		mg/kg	06/08/2021 19:39
EPA 7471A	Mercury	0.0572	J	mg/kg	06/09/2021 18:10

The contents of this report apply to the sample(s) analyzed in accordance with the chain of custody document. No duplication of this report is allowed, except in its entirety without written approval of the laboratory.



AMERICAN ENVIRONMENTAL TESTING LABORATORY

2840 North Naomi Street Burbank, CA 91504 • ELAP# 1541 & 2402 • LACSD# 10181
 TEL (888) 288-AETL • (818) 845-8200 • www.aetlab.com

Geosyntec Consultants 2355 Northside Dr. Suite 250 San Diego, CA 92108	AETL Job Number: BCF0037 Project Number: SC0766Z/2130 Attention: Dennis Kilian Project Name: GOCC/Geotechnical & Environmental Support	Site: 8108 Rosemead Blvd. Pico Rivera, CA 90660 Reported: 06/10/2021 18:34
--	---	--

Positive Hits Summary (Continued)

Lab ID	Client ID				Sampled
BCF0037-07	HS-1-10				06/02/2021 10:25
Method	Analyte	Result	Qualifier	Unit	Analyzed
EPA 6010B	Barium	44.5		mg/kg	06/08/2021 19:41
EPA 6010B	Chromium	7.63		mg/kg	06/08/2021 19:41
EPA 6010B	Cobalt	4.42	J	mg/kg	06/08/2021 19:41
EPA 6010B	Copper	7.20		mg/kg	06/08/2021 19:41
EPA 6010B	Nickel	6.09		mg/kg	06/08/2021 19:41
EPA 6010B	Vanadium	16.8		mg/kg	06/08/2021 19:41
EPA 6010B	Zinc	25.0		mg/kg	06/08/2021 19:41
EPA 7471A	Mercury	0.0329	J	mg/kg	06/09/2021 18:13

Lab ID	Client ID				Sampled
BCF0037-09	HS-5-0				06/02/2021 12:39
Method	Analyte	Result	Qualifier	Unit	Analyzed
EPA 6010B	Barium	72.6		mg/kg	06/08/2021 19:43
EPA 6010B	Chromium	13.8		mg/kg	06/08/2021 19:43
EPA 6010B	Cobalt	7.84		mg/kg	06/08/2021 19:43
EPA 6010B	Copper	14.4		mg/kg	06/08/2021 19:43
EPA 6010B	Lead	4.96		mg/kg	06/08/2021 19:43
EPA 6010B	Nickel	10.6		mg/kg	06/08/2021 19:43
EPA 6010B	Vanadium	31.9		mg/kg	06/08/2021 19:43
EPA 6010B	Zinc	48.5		mg/kg	06/08/2021 19:43
EPA 7471A	Mercury	0.0369	J	mg/kg	06/09/2021 18:17

Lab ID	Client ID				Sampled
BCF0037-10	HS-5-5				06/02/2021 12:58
Method	Analyte	Result	Qualifier	Unit	Analyzed
EPA 6010B	Barium	108		mg/kg	06/08/2021 19:45
EPA 6010B	Chromium	16.8		mg/kg	06/08/2021 19:45
EPA 6010B	Cobalt	9.66		mg/kg	06/08/2021 19:45
EPA 6010B	Copper	19.3		mg/kg	06/08/2021 19:45
EPA 6010B	Nickel	13.2		mg/kg	06/08/2021 19:45
EPA 6010B	Vanadium	37.9		mg/kg	06/08/2021 19:45
EPA 6010B	Zinc	52.1		mg/kg	06/08/2021 19:45
EPA 7471A	Mercury	0.0781	J	mg/kg	06/09/2021 18:20

The contents of this report apply to the sample(s) analyzed in accordance with the chain of custody document. No duplication of this report is allowed, except in its entirety without written approval of the laboratory.



A KYZER LABS COMPANY

AMERICAN ENVIRONMENTAL TESTING LABORATORY

2840 North Naomi Street Burbank, CA 91504 • ELAP# 1541 & 2402 • LACSD# 10181

TEL (888) 288-AETL • (818) 845-8200 • www.aetlab.com

Geosyntec Consultants 2355 Northside Dr. Suite 250 San Diego, CA 92108	AETL Job Number: BCF0037 Project Number: SC0766Z/2130 Attention: Dennis Kilian Project Name: GOCC/Geotechnical & Environmental Support	Site: 8108 Rosemead Blvd. Pico Rivera, CA 90660 Reported: 06/10/2021 18:34
--	---	--

Positive Hits Summary (Continued)

Lab ID	Client ID				Sampled
BCF0037-11	HS-5-10				06/02/2021 13:09
Method	Analyte	Result	Qualifier	Unit	Analyzed
EPA 6010B	Barium	84.5		mg/kg	06/08/2021 19:48
EPA 6010B	Chromium	17.9		mg/kg	06/08/2021 19:48
EPA 6010B	Cobalt	9.46		mg/kg	06/08/2021 19:48
EPA 6010B	Copper	19.2		mg/kg	06/08/2021 19:48
EPA 6010B	Lead	2.67	J	mg/kg	06/08/2021 19:48
EPA 6010B	Nickel	13.6		mg/kg	06/08/2021 19:48
EPA 6010B	Vanadium	36.5		mg/kg	06/08/2021 19:48
EPA 6010B	Zinc	49.3		mg/kg	06/08/2021 19:48
EPA 7471A	Mercury	0.0847	J	mg/kg	06/09/2021 18:23

Lab ID	Client ID				Sampled
BCF0037-13	HS-4-0				06/02/2021 14:53
Method	Analyte	Result	Qualifier	Unit	Analyzed
EPA 6010B	Barium	64.6		mg/kg	06/08/2021 19:50
EPA 6010B	Chromium	12.8		mg/kg	06/08/2021 19:50
EPA 6010B	Cobalt	7.38		mg/kg	06/08/2021 19:50
EPA 6010B	Copper	12.9		mg/kg	06/08/2021 19:50
EPA 6010B	Lead	8.79		mg/kg	06/08/2021 19:50
EPA 6010B	Nickel	9.83		mg/kg	06/08/2021 19:50
EPA 6010B	Vanadium	29.4		mg/kg	06/08/2021 19:50
EPA 6010B	Zinc	47.4		mg/kg	06/08/2021 19:50
EPA 7471A	Mercury	0.148		mg/kg	06/09/2021 18:26

Lab ID	Client ID				Sampled
BCF0037-14	HS-4-5				06/02/2021 15:00
Method	Analyte	Result	Qualifier	Unit	Analyzed
EPA 6010B	Barium	79.0		mg/kg	06/08/2021 19:52
EPA 6010B	Chromium	13.5		mg/kg	06/08/2021 19:52
EPA 6010B	Cobalt	7.82		mg/kg	06/08/2021 19:52
EPA 6010B	Copper	14.0		mg/kg	06/08/2021 19:52
EPA 6010B	Nickel	10.6		mg/kg	06/08/2021 19:52
EPA 6010B	Vanadium	30.4		mg/kg	06/08/2021 19:52
EPA 6010B	Zinc	42.3		mg/kg	06/08/2021 19:52
EPA 7471A	Mercury	0.0497	J	mg/kg	06/09/2021 18:30

The contents of this report apply to the sample(s) analyzed in accordance with the chain of custody document. No duplication of this report is allowed, except in its entirety without written approval of the laboratory.



AMERICAN ENVIRONMENTAL TESTING LABORATORY

2840 North Naomi Street Burbank, CA 91504 • ELAP# 1541 & 2402 • LACSD# 10181
 TEL (888) 288-AETL • (818) 845-8200 • www.aetlab.com

Geosyntec Consultants 2355 Northside Dr. Suite 250 San Diego, CA 92108	AETL Job Number: BCF0037 Project Number: SC0766Z/2130 Attention: Dennis Kilian Project Name: GOCC/Geotechnical & Environmental Support	Site: 8108 Rosemead Blvd. Pico Rivera, CA 90660 Reported: 06/10/2021 18:34
--	---	--

Positive Hits Summary (Continued)

Lab ID	Client ID				Sampled
BCF0037-15	HS-4-10				06/02/2021 15:10
Method	Analyte	Result	Qualifier	Unit	Analyzed
EPA 6010B	Barium	69.0		mg/kg	06/08/2021 19:57
EPA 6010B	Chromium	13.4		mg/kg	06/08/2021 19:57
EPA 6010B	Cobalt	7.77		mg/kg	06/08/2021 19:57
EPA 6010B	Copper	14.0		mg/kg	06/08/2021 19:57
EPA 6010B	Nickel	10.6		mg/kg	06/08/2021 19:57
EPA 6010B	Vanadium	30.3		mg/kg	06/08/2021 19:57
EPA 6010B	Zinc	41.1		mg/kg	06/08/2021 19:57
EPA 7471A	Mercury	0.0620	J	mg/kg	06/09/2021 18:33

Lab ID	Client ID				Sampled
BCF0037-17	HS-2-0				06/03/2021 07:57
Method	Analyte	Result	Qualifier	Unit	Analyzed
EPA 6010B	Barium	69.9		mg/kg	06/08/2021 19:59
EPA 6010B	Chromium	13.7		mg/kg	06/08/2021 19:59
EPA 6010B	Cobalt	7.58		mg/kg	06/08/2021 19:59
EPA 6010B	Copper	12.5		mg/kg	06/08/2021 19:59
EPA 6010B	Lead	2.84	J	mg/kg	06/08/2021 19:59
EPA 6010B	Nickel	10.4		mg/kg	06/08/2021 19:59
EPA 6010B	Vanadium	31.2		mg/kg	06/08/2021 19:59
EPA 6010B	Zinc	44.3		mg/kg	06/08/2021 19:59
EPA 7471A	Mercury	0.0936	J	mg/kg	06/09/2021 18:36

Lab ID	Client ID				Sampled
BCF0037-18	HS-2-5				06/03/2021 08:13
Method	Analyte	Result	Qualifier	Unit	Analyzed
EPA 6010B	Barium	83.5		mg/kg	06/08/2021 20:02
EPA 6010B	Chromium	15.2		mg/kg	06/08/2021 20:02
EPA 6010B	Cobalt	8.29		mg/kg	06/08/2021 20:02
EPA 6010B	Copper	14.8		mg/kg	06/08/2021 20:02
EPA 6010B	Nickel	11.3		mg/kg	06/08/2021 20:02
EPA 6010B	Vanadium	32.6		mg/kg	06/08/2021 20:02
EPA 6010B	Zinc	45.4		mg/kg	06/08/2021 20:02
EPA 7471A	Mercury	0.0618	J	mg/kg	06/09/2021 18:40

The contents of this report apply to the sample(s) analyzed in accordance with the chain of custody document. No duplication of this report is allowed, except in its entirety without written approval of the laboratory.



AMERICAN ENVIRONMENTAL TESTING LABORATORY

2840 North Naomi Street Burbank, CA 91504 • ELAP# 1541 & 2402 • LACSD# 10181
 TEL (888) 288-AETL • (818) 845-8200 • www.aetlab.com

Geosyntec Consultants 2355 Northside Dr. Suite 250 San Diego, CA 92108	AETL Job Number: BCF0037 Project Number: SC0766Z/2130 Attention: Dennis Kilian Project Name: GOCC/Geotechnical & Environmental Support	Site: 8108 Rosemead Blvd. Pico Rivera, CA 90660 Reported: 06/10/2021 18:34
--	---	--

Positive Hits Summary (Continued)

Lab ID	Client ID	Method	Analyte	Result	Qualifier	Unit	Sampled	Analyzed
BCF0037-19	HS-2-10						06/03/2021 08:19	
EPA 6010B	Barium			134		mg/kg	06/08/2021 20:04	
EPA 6010B	Chromium			21.1		mg/kg	06/08/2021 20:04	
EPA 6010B	Cobalt			11.8		mg/kg	06/08/2021 20:04	
EPA 6010B	Copper			23.3		mg/kg	06/08/2021 20:04	
EPA 6010B	Nickel			17.1		mg/kg	06/08/2021 20:04	
EPA 6010B	Vanadium			45.9		mg/kg	06/08/2021 20:04	
EPA 6010B	Zinc			63.5		mg/kg	06/08/2021 20:04	
EPA 7471A	Mercury			0.0593	J	mg/kg	06/09/2021 18:46	



A KYZER LABS COMPANY

AMERICAN ENVIRONMENTAL TESTING LABORATORY

2840 North Naomi Street Burbank, CA 91504 • ELAP# 1541 & 2402 • LACSD# 10181

TEL (888) 288-AETL • (818) 845-8200 • www.aetlab.com

Geosyntec Consultants 2355 Northside Dr. Suite 250 San Diego, CA 92108	AETL Job Number: BCF0037 Project Number: SC0766Z/2130 Attention: Dennis Kilian Project Name: GOCC/Geotechnical & Environmental Support	Site: 8108 Rosemead Blvd. Pico Rivera, CA 90660 Reported: 06/10/2021 18:34
--	---	--

Analytical Results

Client ID: B-3-0

Lab ID: BCF0037-01 (Soil)

Sampled: 06/02/21 8:15

Analyte	Result	Qualifier	Dilution	MDL	RL	Units	Prepared Date/Time	Analyzed Date/Time	Batch	Analyst Initials	Prep. Method
---------	--------	-----------	----------	-----	----	-------	--------------------	--------------------	-------	------------------	--------------

Metals Total

Method: EPA 6010B

Antimony	ND		1	0.917	4.59	mg/kg	06/07/21 13:34	06/08/21 19:18	B1F0149	MM	3050B
Arsenic	ND		1	0.917	4.59	mg/kg	06/07/21 13:34	06/08/21 19:18	B1F0149	MM	3050B
Barium	45.7		1	2.29	4.59	mg/kg	06/07/21 13:34	06/08/21 19:18	B1F0149	MM	3050B
Beryllium	ND		1	0.917	2.29	mg/kg	06/07/21 13:34	06/08/21 19:18	B1F0149	MM	3050B
Cadmium	ND		1	0.917	2.29	mg/kg	06/07/21 13:34	06/08/21 19:18	B1F0149	MM	3050B
Chromium	10.0		1	2.29	4.59	mg/kg	06/07/21 13:34	06/08/21 19:18	B1F0149	MM	3050B
Cobalt	5.85		1	2.29	4.59	mg/kg	06/07/21 13:34	06/08/21 19:18	B1F0149	MM	3050B
Copper	11.7		1	2.29	4.59	mg/kg	06/07/21 13:34	06/08/21 19:18	B1F0149	MM	3050B
Lead	3.81	J	1	2.29	4.59	mg/kg	06/07/21 13:34	06/08/21 19:18	B1F0149	MM	3050B
Molybdenum	ND		1	0.459	2.29	mg/kg	06/07/21 13:34	06/08/21 19:18	B1F0149	MM	3050B
Nickel	7.66		1	2.29	4.59	mg/kg	06/07/21 13:34	06/08/21 19:18	B1F0149	MM	3050B
Selenium	ND		1	0.917	4.59	mg/kg	06/07/21 13:34	06/08/21 19:18	B1F0149	MM	3050B
Silver	ND		1	1.83	4.59	mg/kg	06/07/21 13:34	06/08/21 19:18	B1F0149	MM	3050B
Thallium	ND		1	0.642	4.59	mg/kg	06/07/21 13:34	06/08/21 19:18	B1F0149	MM	3050B
Vanadium	23.9		1	2.29	4.59	mg/kg	06/07/21 13:34	06/08/21 19:18	B1F0149	MM	3050B
Zinc	42.8		1	2.29	4.59	mg/kg	06/07/21 13:34	06/08/21 19:18	B1F0149	MM	3050B

Method: EPA 7471A

Mercury	0.0367	J	1	0.0154	0.0962	mg/kg	06/07/21 12:46	06/09/21 17:40	B1F0198	MM	7471A
----------------	---------------	---	---	--------	--------	-------	----------------	----------------	---------	----	-------

Volatile Organic Compounds

Method: EPA 8260B

Acetone	ND		1	25.0	50.0	ug/kg	06/08/21 18:08	06/09/21 06:17	B1F0155	IN	5030
Benzene	ND		1	1.00	10.0	ug/kg	06/08/21 18:08	06/09/21 06:17	B1F0155	IN	5030
Bromobenzene (Phenyl bromide)	ND		1	5.00	10.0	ug/kg	06/08/21 18:08	06/09/21 06:17	B1F0155	IN	5030
Bromochloromethane	ND		1	5.00	10.0	ug/kg	06/08/21 18:08	06/09/21 06:17	B1F0155	IN	5030
Bromodichloromethane	ND		1	5.00	10.0	ug/kg	06/08/21 18:08	06/09/21 06:17	B1F0155	IN	5030
Bromoform (Tribromomethane)	ND		1	25.0	50.0	ug/kg	06/08/21 18:08	06/09/21 06:17	B1F0155	IN	5030
Bromomethane (Methyl bromide)	ND		1	15.0	30.0	ug/kg	06/08/21 18:08	06/09/21 06:17	B1F0155	IN	5030
2-Butanone (MEK)	ND		1	25.0	50.0	ug/kg	06/08/21 18:08	06/09/21 06:17	B1F0155	IN	5030
n-Butylbenzene	ND		1	5.00	10.0	ug/kg	06/08/21 18:08	06/09/21 06:17	B1F0155	IN	5030



AMERICAN ENVIRONMENTAL TESTING LABORATORY

2840 North Naomi Street Burbank, CA 91504 • ELAP# 1541 & 2402 • LACSD# 10181
 TEL (888) 288-AETL • (818) 845-8200 • www.aetlab.com

Geosyntec Consultants 2355 Northside Dr. Suite 250 San Diego, CA 92108	AETL Job Number: BCF0037 Project Number: SC0766Z/2130 Attention: Dennis Kilian Project Name: GOCC/Geotechnical & Environmental Support	Site: 8108 Rosemead Blvd. Pico Rivera, CA 90660 Reported: 06/10/2021 18:34
--	---	--

Analytical Results

Client ID: B-3-0

Lab ID: BCF0037-01 (Soil)

Sampled: 06/02/21 8:15

Analyte	Result	Qualifier	Dilution	MDL	RL	Units	Prepared Date/Time	Analyzed Date/Time	Batch	Analyst Initials	Prep. Method
Volatile Organic Compounds (Continued)											
sec-Butylbenzene	ND		1	5.00	10.0	ug/kg	06/08/21 18:08	06/09/21 06:17	B1F0155	IN	5030
tert-Butylbenzene	ND		1	5.00	10.0	ug/kg	06/08/21 18:08	06/09/21 06:17	B1F0155	IN	5030
Carbon Disulfide	ND		1	25.0	50.0	ug/kg	06/08/21 18:08	06/09/21 06:17	B1F0155	IN	5030
Carbon tetrachloride	ND		1	5.00	10.0	ug/kg	06/08/21 18:08	06/09/21 06:17	B1F0155	IN	5030
Chlorobenzene	ND		1	5.00	10.0	ug/kg	06/08/21 18:08	06/09/21 06:17	B1F0155	IN	5030
Chloroethane	ND		1	15.0	30.0	ug/kg	06/08/21 18:08	06/09/21 06:17	B1F0155	IN	5030
2-Chloroethyl vinyl ether	ND		1	50.0	50.0	ug/kg	06/08/21 18:08	06/09/21 06:17	B1F0155	IN	5030
Chloroform (Trichloromethane)	ND		1	5.00	10.0	ug/kg	06/08/21 18:08	06/09/21 06:17	B1F0155	IN	5030
Chloromethane (Methyl chloride)	ND		1	15.0	30.0	ug/kg	06/08/21 18:08	06/09/21 06:17	B1F0155	IN	5030
2-Chlorotoluene	ND		1	5.00	10.0	ug/kg	06/08/21 18:08	06/09/21 06:17	B1F0155	IN	5030
4-Chlorotoluene	ND		1	5.00	10.0	ug/kg	06/08/21 18:08	06/09/21 06:17	B1F0155	IN	5030
1,2-Dibromo-3-chloropropane (DBCP)	ND		1	5.00	10.0	ug/kg	06/08/21 18:08	06/09/21 06:17	B1F0155	IN	5030
Dibromochloromethane	ND		1	5.00	10.0	ug/kg	06/08/21 18:08	06/09/21 06:17	B1F0155	IN	5030
1,2-Dibromoethane (EDB)	ND		1	5.00	10.0	ug/kg	06/08/21 18:08	06/09/21 06:17	B1F0155	IN	5030
Dibromomethane	ND		1	5.00	10.0	ug/kg	06/08/21 18:08	06/09/21 06:17	B1F0155	IN	5030
1,2-Dichlorobenzene	ND		1	5.00	10.0	ug/kg	06/08/21 18:08	06/09/21 06:17	B1F0155	IN	5030
1,3-Dichlorobenzene	ND		1	5.00	10.0	ug/kg	06/08/21 18:08	06/09/21 06:17	B1F0155	IN	5030
1,4-Dichlorobenzene	ND		1	5.00	10.0	ug/kg	06/08/21 18:08	06/09/21 06:17	B1F0155	IN	5030
Dichlorodifluoromethane	ND		1	15.0	30.0	ug/kg	06/08/21 18:08	06/09/21 06:17	B1F0155	IN	5030
1,1-Dichloroethane	ND		1	5.00	10.0	ug/kg	06/08/21 18:08	06/09/21 06:17	B1F0155	IN	5030
1,2-Dichloroethane (EDC)	ND		1	5.00	10.0	ug/kg	06/08/21 18:08	06/09/21 06:17	B1F0155	IN	5030
1,1-Dichloroethene	ND		1	5.00	10.0	ug/kg	06/08/21 18:08	06/09/21 06:17	B1F0155	IN	5030
cis-1,2-Dichloroethene	ND		1	5.00	10.0	ug/kg	06/08/21 18:08	06/09/21 06:17	B1F0155	IN	5030
trans-1,2-Dichloroethene	ND		1	5.00	10.0	ug/kg	06/08/21 18:08	06/09/21 06:17	B1F0155	IN	5030
1,2-Dichloropropane	ND		1	5.00	10.0	ug/kg	06/08/21 18:08	06/09/21 06:17	B1F0155	IN	5030
1,3-Dichloropropane	ND		1	5.00	10.0	ug/kg	06/08/21 18:08	06/09/21 06:17	B1F0155	IN	5030
2,2-Dichloropropane	ND		1	5.00	10.0	ug/kg	06/08/21 18:08	06/09/21 06:17	B1F0155	IN	5030
1,1-Dichloropropene	ND		1	5.00	10.0	ug/kg	06/08/21 18:08	06/09/21 06:17	B1F0155	IN	5030
cis-1,3-Dichloropropene	ND		1	5.00	10.0	ug/kg	06/08/21 18:08	06/09/21 06:17	B1F0155	IN	5030
trans-1,3-Dichloropropene	ND		1	5.00	10.0	ug/kg	06/08/21 18:08	06/09/21 06:17	B1F0155	IN	5030
Ethylbenzene	ND		1	1.00	10.0	ug/kg	06/08/21 18:08	06/09/21 06:17	B1F0155	IN	5030
Hexachlorobutadiene	ND		1	15.0	30.0	ug/kg	06/08/21 18:08	06/09/21 06:17	B1F0155	IN	5030
2-Hexanone	ND		1	25.0	50.0	ug/kg	06/08/21 18:08	06/09/21 06:17	B1F0155	IN	5030
Iodomethane	ND		1	5.00	10.0	ug/kg	06/08/21 18:08	06/09/21 06:17	B1F0155	IN	5030
Isopropylbenzene	ND		1	5.00	10.0	ug/kg	06/08/21 18:08	06/09/21 06:17	B1F0155	IN	5030
p-Isopropyltoluene	ND		1	5.00	10.0	ug/kg	06/08/21 18:08	06/09/21 06:17	B1F0155	IN	5030

The contents of this report apply to the sample(s) analyzed in accordance with the chain of custody document. No duplication of this report is allowed, except in its entirety without written approval of the laboratory.



AMERICAN ENVIRONMENTAL TESTING LABORATORY

2840 North Naomi Street Burbank, CA 91504 • ELAP# 1541 & 2402 • LACSD# 10181
 TEL (888) 288-AETL • (818) 845-8200 • www.aetlab.com

Geosyntec Consultants 2355 Northside Dr. Suite 250 San Diego, CA 92108	AETL Job Number: BCF0037 Project Number: SC0766Z/2130 Attention: Dennis Kilian Project Name: GOCC/Geotechnical & Environmental Support	Site: 8108 Rosemead Blvd. Pico Rivera, CA 90660 Reported: 06/10/2021 18:34
--	---	--

Analytical Results

Client ID: B-3-0

Lab ID: BCF0037-01 (Soil)

Sampled: 06/02/21 8:15

Analyte	Result	Qualifier	Dilution	MDL	RL	Units	Prepared Date/Time	Analyzed Date/Time	Batch	Analyst Initials	Prep. Method
Volatile Organic Compounds (Continued)											
4-Methyl-2-pentanone (MIBK)	ND		1	25.0	50.0	ug/kg	06/08/21 18:08	06/09/21 06:17	B1F0155	IN	5030
Methylene chloride (DCM)	ND		1	25.0	50.0	ug/kg	06/08/21 18:08	06/09/21 06:17	B1F0155	IN	5030
Naphthalene	ND		1	5.00	10.0	ug/kg	06/08/21 18:08	06/09/21 06:17	B1F0155	IN	5030
n-Propylbenzene	ND		1	5.00	10.0	ug/kg	06/08/21 18:08	06/09/21 06:17	B1F0155	IN	5030
Styrene	ND		1	5.00	10.0	ug/kg	06/08/21 18:08	06/09/21 06:17	B1F0155	IN	5030
1,1,1,2-Tetrachloroethane	ND		1	5.00	10.0	ug/kg	06/08/21 18:08	06/09/21 06:17	B1F0155	IN	5030
1,1,2,2-Tetrachloroethane	ND		1	5.00	10.0	ug/kg	06/08/21 18:08	06/09/21 06:17	B1F0155	IN	5030
Tetrachloroethene	ND		1	2.00	10.0	ug/kg	06/08/21 18:08	06/09/21 06:17	B1F0155	IN	5030
Toluene (Methyl benzene)	ND		1	1.00	10.0	ug/kg	06/08/21 18:08	06/09/21 06:17	B1F0155	IN	5030
1,2,3-Trichlorobenzene	ND		1	5.00	10.0	ug/kg	06/08/21 18:08	06/09/21 06:17	B1F0155	IN	5030
1,2,4-Trichlorobenzene	ND		1	5.00	10.0	ug/kg	06/08/21 18:08	06/09/21 06:17	B1F0155	IN	5030
1,1,1-Trichloroethane	ND		1	5.00	10.0	ug/kg	06/08/21 18:08	06/09/21 06:17	B1F0155	IN	5030
1,1,2-Trichloroethane	ND		1	5.00	10.0	ug/kg	06/08/21 18:08	06/09/21 06:17	B1F0155	IN	5030
Trichloroethene	ND		1	1.50	10.0	ug/kg	06/08/21 18:08	06/09/21 06:17	B1F0155	IN	5030
Trichlorofluoromethane	ND		1	5.00	10.0	ug/kg	06/08/21 18:08	06/09/21 06:17	B1F0155	IN	5030
Trichlorotrifluoroethane (Freon-113)	ND		1	5.00	10.0	ug/kg	06/08/21 18:08	06/09/21 06:17	B1F0155	IN	5030
1,2,3-Trichloropropane	ND		1	1.00	5.00	ug/kg	06/08/21 18:08	06/09/21 06:17	B1F0155	IN	5030
1,2,4-Trimethylbenzene	ND		1	5.00	10.0	ug/kg	06/08/21 18:08	06/09/21 06:17	B1F0155	IN	5030
1,3,5-Trimethylbenzene	ND		1	5.00	10.0	ug/kg	06/08/21 18:08	06/09/21 06:17	B1F0155	IN	5030
Vinyl Acetate	ND		1	25.0	50.0	ug/kg	06/08/21 18:08	06/09/21 06:17	B1F0155	IN	5030
Vinyl chloride (Chloroethene)	ND		1	5.00	10.0	ug/kg	06/08/21 18:08	06/09/21 06:17	B1F0155	IN	5030
o-Xylene	ND		1	1.00	10.0	ug/kg	06/08/21 18:08	06/09/21 06:17	B1F0155	IN	5030
m,p-Xylenes	ND		1	1.00	20.0	ug/kg	06/08/21 18:08	06/09/21 06:17	B1F0155	IN	5030
tert-Butyl alcohol (TBA)	ND		1	10.0	50.0	ug/kg	06/08/21 18:08	06/09/21 06:17	B1F0155	IN	5030
Diisopropyl ether (DIPE)	ND		1	2.00	10.0	ug/kg	06/08/21 18:08	06/09/21 06:17	B1F0155	IN	5030
Ethyl alcohol (Ethanol)	ND		1	100	250	ug/kg	06/08/21 18:08	06/09/21 06:17	B1F0155	IN	5030
Ethyl-tert-butyl ether (ETBE)	ND		1	2.00	10.0	ug/kg	06/08/21 18:08	06/09/21 06:17	B1F0155	IN	5030
Methyl-tert-butyl ether (MTBE)	ND		1	2.00	10.0	ug/kg	06/08/21 18:08	06/09/21 06:17	B1F0155	IN	5030
tert-Amyl methyl ether (TAME)	ND		1	2.00	10.0	ug/kg	06/08/21 18:08	06/09/21 06:17	B1F0155	IN	5030
	Recovery				Acceptance Criteria						
<i>Surrogate: Bromofluorobenzene</i>	98.5%				75-125		06/08/21 18:08	06/09/21 06:17	B1F0155	IN	5030
<i>Surrogate: Dibromofluoromethane</i>	101%				75-125		06/08/21 18:08	06/09/21 06:17	B1F0155	IN	5030
<i>Surrogate: Toluene-d8</i>	108%				75-125		06/08/21 18:08	06/09/21 06:17	B1F0155	IN	5030

TPH Gasoline Range

The contents of this report apply to the sample(s) analyzed in accordance with the chain of custody document. No duplication of this report is allowed, except in its entirety without written approval of the laboratory.



AMERICAN ENVIRONMENTAL TESTING LABORATORY

2840 North Naomi Street Burbank, CA 91504 • ELAP# 1541 & 2402 • LACSD# 10181
 TEL (888) 288-AETL • (818) 845-8200 • www.aetlab.com

Geosyntec Consultants 2355 Northside Dr. Suite 250 San Diego, CA 92108	AETL Job Number: BCF0037 Project Number: SC0766Z/2130 Attention: Dennis Kilian Project Name: GOCC/Geotechnical & Environmental Support	Site: 8108 Rosemead Blvd. Pico Rivera, CA 90660 Reported: 06/10/2021 18:34
--	---	--

Analytical Results

Client ID: B-3-0

Lab ID: BCF0037-01 (Soil)

Sampled: 06/02/21 8:15

Analyte	Result	Qualifier	Dilution	MDL	RL	Units	Prepared Date/Time	Analyzed Date/Time	Batch	Analyst Initials	Prep. Method
---------	--------	-----------	----------	-----	----	-------	--------------------	--------------------	-------	------------------	--------------

TPH Gasoline Range (Continued)

Method: EPA 8015B TPH GRO

TPH as Gasoline and Light HC. (C4-C12)	0.701		1	0.116	0.200	mg/kg	06/04/21 10:36	06/04/21 13:53	B1F0081	DKH	5030
		Recovery				Acceptance Criteria					
<i>Surrogate: Bromofluorobenzene</i>	<i>78.5%</i>				<i>75-120</i>		06/04/21 10:36	<i>06/04/21 13:53</i>	B1F0081	<i>DKH</i>	5030

TPH Diesel Range

Method: EPA 8015B TPH DRO/ORO

TPH as Diesel (C13-C22)	19.9		1	1.62	10.0	mg/kg	06/04/21 18:35	06/05/21 04:35	B1F0112	TTN	3550B
TPH as Heavy Hydrocarbons (C23-40)	10.3		1	1.62	10.0	mg/kg	06/04/21 18:35	06/05/21 04:35	B1F0112	TTN	3550B
TPH Total as Diesel and Heavy HC (C13-C40)	30.2		1	1.62	10.0	mg/kg	06/04/21 18:35	06/05/21 04:35	B1F0112	TTN	3550B
		Recovery				Acceptance Criteria					
<i>Surrogate: Chlorobenzene</i>	<i>87.6%</i>				<i>75-125</i>		06/04/21 18:35	<i>06/05/21 04:35</i>	B1F0112	<i>TTN</i>	3550B



AMERICAN ENVIRONMENTAL TESTING LABORATORY

2840 North Naomi Street Burbank, CA 91504 • ELAP# 1541 & 2402 • LACSD# 10181
 TEL (888) 288-AETL • (818) 845-8200 • www.aetlab.com

Geosyntec Consultants 2355 Northside Dr. Suite 250 San Diego, CA 92108	AETL Job Number: BCF0037 Project Number: SC0766Z/2130 Attention: Dennis Kilian Project Name: GOCC/Geotechnical & Environmental Support	Site: 8108 Rosemead Blvd. Pico Rivera, CA 90660 Reported: 06/10/2021 18:34
--	---	--

Analytical Results

Client ID: B-3-5

Lab ID: BCF0037-02 (Soil)

Sampled: 06/02/21 8:28

Analyte	Result	Qualifier	Dilution	MDL	RL	Units	Prepared Date/Time	Analyzed Date/Time	Batch	Analyst Initials	Prep. Method
---------	--------	-----------	----------	-----	----	-------	--------------------	--------------------	-------	------------------	--------------

Metals Total

Method: EPA 6010B

Antimony	ND		1	0.980	4.90	mg/kg	06/07/21 13:34	06/08/21 19:32	B1F0149	MM	3050B
Arsenic	ND		1	0.980	4.90	mg/kg	06/07/21 13:34	06/08/21 19:32	B1F0149	MM	3050B
Barium	42.0		1	2.45	4.90	mg/kg	06/07/21 13:34	06/08/21 19:32	B1F0149	MM	3050B
Beryllium	ND		1	0.980	2.45	mg/kg	06/07/21 13:34	06/08/21 19:32	B1F0149	MM	3050B
Cadmium	ND		1	0.980	2.45	mg/kg	06/07/21 13:34	06/08/21 19:32	B1F0149	MM	3050B
Chromium	10.5		1	2.45	4.90	mg/kg	06/07/21 13:34	06/08/21 19:32	B1F0149	MM	3050B
Cobalt	5.41		1	2.45	4.90	mg/kg	06/07/21 13:34	06/08/21 19:32	B1F0149	MM	3050B
Copper	9.45		1	2.45	4.90	mg/kg	06/07/21 13:34	06/08/21 19:32	B1F0149	MM	3050B
Lead	ND		1	2.45	4.90	mg/kg	06/07/21 13:34	06/08/21 19:32	B1F0149	MM	3050B
Molybdenum	ND		1	0.490	2.45	mg/kg	06/07/21 13:34	06/08/21 19:32	B1F0149	MM	3050B
Nickel	6.50		1	2.45	4.90	mg/kg	06/07/21 13:34	06/08/21 19:32	B1F0149	MM	3050B
Selenium	ND		1	0.980	4.90	mg/kg	06/07/21 13:34	06/08/21 19:32	B1F0149	MM	3050B
Silver	ND		1	1.96	4.90	mg/kg	06/07/21 13:34	06/08/21 19:32	B1F0149	MM	3050B
Thallium	ND		1	0.686	4.90	mg/kg	06/07/21 13:34	06/08/21 19:32	B1F0149	MM	3050B
Vanadium	21.8		1	2.45	4.90	mg/kg	06/07/21 13:34	06/08/21 19:32	B1F0149	MM	3050B
Zinc	26.5		1	2.45	4.90	mg/kg	06/07/21 13:34	06/08/21 19:32	B1F0149	MM	3050B

Method: EPA 7471A

Mercury	0.0273	J	1	0.0158	0.0990	mg/kg	06/07/21 12:46	06/09/21 17:57	B1F0198	MM	7471A
----------------	---------------	---	---	--------	--------	-------	----------------	----------------	---------	----	-------

Volatile Organic Compounds

Method: EPA 8260B

Acetone	ND		1	25.0	50.0	ug/kg	06/08/21 18:08	06/09/21 06:53	B1F0155	IN	5030
Benzene	ND		1	1.00	10.0	ug/kg	06/08/21 18:08	06/09/21 06:53	B1F0155	IN	5030
Bromobenzene (Phenyl bromide)	ND		1	5.00	10.0	ug/kg	06/08/21 18:08	06/09/21 06:53	B1F0155	IN	5030
Bromochloromethane	ND		1	5.00	10.0	ug/kg	06/08/21 18:08	06/09/21 06:53	B1F0155	IN	5030
Bromodichloromethane	ND		1	5.00	10.0	ug/kg	06/08/21 18:08	06/09/21 06:53	B1F0155	IN	5030
Bromoform (Tribromomethane)	ND		1	25.0	50.0	ug/kg	06/08/21 18:08	06/09/21 06:53	B1F0155	IN	5030
Bromomethane (Methyl bromide)	ND		1	15.0	30.0	ug/kg	06/08/21 18:08	06/09/21 06:53	B1F0155	IN	5030
2-Butanone (MEK)	ND		1	25.0	50.0	ug/kg	06/08/21 18:08	06/09/21 06:53	B1F0155	IN	5030
n-Butylbenzene	ND		1	5.00	10.0	ug/kg	06/08/21 18:08	06/09/21 06:53	B1F0155	IN	5030



AMERICAN ENVIRONMENTAL TESTING LABORATORY

2840 North Naomi Street Burbank, CA 91504 • ELAP# 1541 & 2402 • LACSD# 10181
 TEL (888) 288-AETL • (818) 845-8200 • www.aetlab.com

Geosyntec Consultants 2355 Northside Dr. Suite 250 San Diego, CA 92108	AETL Job Number: BCF0037 Project Number: SC0766Z/2130 Attention: Dennis Kilian Project Name: GOCC/Geotechnical & Environmental Support	Site: 8108 Rosemead Blvd. Pico Rivera, CA 90660 Reported: 06/10/2021 18:34
--	---	--

Analytical Results

Client ID: B-3-5

Lab ID: BCF0037-02 (Soil)

Sampled: 06/02/21 8:28

Analyte	Result	Qualifier	Dilution	MDL	RL	Units	Prepared Date/Time	Analyzed Date/Time	Batch	Analyst Initials	Prep. Method
Volatile Organic Compounds (Continued)											
sec-Butylbenzene	ND		1	5.00	10.0	ug/kg	06/08/21 18:08	06/09/21 06:53	B1F0155	IN	5030
tert-Butylbenzene	ND		1	5.00	10.0	ug/kg	06/08/21 18:08	06/09/21 06:53	B1F0155	IN	5030
Carbon Disulfide	ND		1	25.0	50.0	ug/kg	06/08/21 18:08	06/09/21 06:53	B1F0155	IN	5030
Carbon tetrachloride	ND		1	5.00	10.0	ug/kg	06/08/21 18:08	06/09/21 06:53	B1F0155	IN	5030
Chlorobenzene	ND		1	5.00	10.0	ug/kg	06/08/21 18:08	06/09/21 06:53	B1F0155	IN	5030
Chloroethane	ND		1	15.0	30.0	ug/kg	06/08/21 18:08	06/09/21 06:53	B1F0155	IN	5030
2-Chloroethyl vinyl ether	ND		1	50.0	50.0	ug/kg	06/08/21 18:08	06/09/21 06:53	B1F0155	IN	5030
Chloroform (Trichloromethane)	ND		1	5.00	10.0	ug/kg	06/08/21 18:08	06/09/21 06:53	B1F0155	IN	5030
Chloromethane (Methyl chloride)	ND		1	15.0	30.0	ug/kg	06/08/21 18:08	06/09/21 06:53	B1F0155	IN	5030
2-Chlorotoluene	ND		1	5.00	10.0	ug/kg	06/08/21 18:08	06/09/21 06:53	B1F0155	IN	5030
4-Chlorotoluene	ND		1	5.00	10.0	ug/kg	06/08/21 18:08	06/09/21 06:53	B1F0155	IN	5030
1,2-Dibromo-3-chloropropane (DBCP)	ND		1	5.00	10.0	ug/kg	06/08/21 18:08	06/09/21 06:53	B1F0155	IN	5030
Dibromochloromethane	ND		1	5.00	10.0	ug/kg	06/08/21 18:08	06/09/21 06:53	B1F0155	IN	5030
1,2-Dibromoethane (EDB)	ND		1	5.00	10.0	ug/kg	06/08/21 18:08	06/09/21 06:53	B1F0155	IN	5030
Dibromomethane	ND		1	5.00	10.0	ug/kg	06/08/21 18:08	06/09/21 06:53	B1F0155	IN	5030
1,2-Dichlorobenzene	ND		1	5.00	10.0	ug/kg	06/08/21 18:08	06/09/21 06:53	B1F0155	IN	5030
1,3-Dichlorobenzene	ND		1	5.00	10.0	ug/kg	06/08/21 18:08	06/09/21 06:53	B1F0155	IN	5030
1,4-Dichlorobenzene	ND		1	5.00	10.0	ug/kg	06/08/21 18:08	06/09/21 06:53	B1F0155	IN	5030
Dichlorodifluoromethane	ND		1	15.0	30.0	ug/kg	06/08/21 18:08	06/09/21 06:53	B1F0155	IN	5030
1,1-Dichloroethane	ND		1	5.00	10.0	ug/kg	06/08/21 18:08	06/09/21 06:53	B1F0155	IN	5030
1,2-Dichloroethane (EDC)	ND		1	5.00	10.0	ug/kg	06/08/21 18:08	06/09/21 06:53	B1F0155	IN	5030
1,1-Dichloroethene	ND		1	5.00	10.0	ug/kg	06/08/21 18:08	06/09/21 06:53	B1F0155	IN	5030
cis-1,2-Dichloroethene	ND		1	5.00	10.0	ug/kg	06/08/21 18:08	06/09/21 06:53	B1F0155	IN	5030
trans-1,2-Dichloroethene	ND		1	5.00	10.0	ug/kg	06/08/21 18:08	06/09/21 06:53	B1F0155	IN	5030
1,2-Dichloropropane	ND		1	5.00	10.0	ug/kg	06/08/21 18:08	06/09/21 06:53	B1F0155	IN	5030
1,3-Dichloropropane	ND		1	5.00	10.0	ug/kg	06/08/21 18:08	06/09/21 06:53	B1F0155	IN	5030
2,2-Dichloropropane	ND		1	5.00	10.0	ug/kg	06/08/21 18:08	06/09/21 06:53	B1F0155	IN	5030
1,1-Dichloropropene	ND		1	5.00	10.0	ug/kg	06/08/21 18:08	06/09/21 06:53	B1F0155	IN	5030
cis-1,3-Dichloropropene	ND		1	5.00	10.0	ug/kg	06/08/21 18:08	06/09/21 06:53	B1F0155	IN	5030
trans-1,3-Dichloropropene	ND		1	5.00	10.0	ug/kg	06/08/21 18:08	06/09/21 06:53	B1F0155	IN	5030
Ethylbenzene	ND		1	1.00	10.0	ug/kg	06/08/21 18:08	06/09/21 06:53	B1F0155	IN	5030
Hexachlorobutadiene	ND		1	15.0	30.0	ug/kg	06/08/21 18:08	06/09/21 06:53	B1F0155	IN	5030
2-Hexanone	ND		1	25.0	50.0	ug/kg	06/08/21 18:08	06/09/21 06:53	B1F0155	IN	5030
Iodomethane	ND		1	5.00	10.0	ug/kg	06/08/21 18:08	06/09/21 06:53	B1F0155	IN	5030
Isopropylbenzene	ND		1	5.00	10.0	ug/kg	06/08/21 18:08	06/09/21 06:53	B1F0155	IN	5030
p-Isopropyltoluene	ND		1	5.00	10.0	ug/kg	06/08/21 18:08	06/09/21 06:53	B1F0155	IN	5030

The contents of this report apply to the sample(s) analyzed in accordance with the chain of custody document. No duplication of this report is allowed, except in its entirety without written approval of the laboratory.



AMERICAN ENVIRONMENTAL TESTING LABORATORY

2840 North Naomi Street Burbank, CA 91504 • ELAP# 1541 & 2402 • LACSD# 10181
 TEL (888) 288-AETL • (818) 845-8200 • www.aetlab.com

Geosyntec Consultants 2355 Northside Dr. Suite 250 San Diego, CA 92108	AETL Job Number: BCF0037 Project Number: SC0766Z/2130 Attention: Dennis Kilian Project Name: GOCC/Geotechnical & Environmental Support	Site: 8108 Rosemead Blvd. Pico Rivera, CA 90660 Reported: 06/10/2021 18:34
--	---	--

Analytical Results

Client ID: B-3-5

Lab ID: BCF0037-02 (Soil)

Sampled: 06/02/21 8:28

Analyte	Result	Qualifier	Dilution	MDL	RL	Units	Prepared Date/Time	Analyzed Date/Time	Batch	Analyst Initials	Prep. Method
Volatile Organic Compounds (Continued)											
4-Methyl-2-pentanone (MIBK)	ND		1	25.0	50.0	ug/kg	06/08/21 18:08	06/09/21 06:53	B1F0155	IN	5030
Methylene chloride (DCM)	ND		1	25.0	50.0	ug/kg	06/08/21 18:08	06/09/21 06:53	B1F0155	IN	5030
Naphthalene	ND		1	5.00	10.0	ug/kg	06/08/21 18:08	06/09/21 06:53	B1F0155	IN	5030
n-Propylbenzene	ND		1	5.00	10.0	ug/kg	06/08/21 18:08	06/09/21 06:53	B1F0155	IN	5030
Styrene	ND		1	5.00	10.0	ug/kg	06/08/21 18:08	06/09/21 06:53	B1F0155	IN	5030
1,1,1,2-Tetrachloroethane	ND		1	5.00	10.0	ug/kg	06/08/21 18:08	06/09/21 06:53	B1F0155	IN	5030
1,1,2,2-Tetrachloroethane	ND		1	5.00	10.0	ug/kg	06/08/21 18:08	06/09/21 06:53	B1F0155	IN	5030
Tetrachloroethene	ND		1	2.00	10.0	ug/kg	06/08/21 18:08	06/09/21 06:53	B1F0155	IN	5030
Toluene (Methyl benzene)	ND		1	1.00	10.0	ug/kg	06/08/21 18:08	06/09/21 06:53	B1F0155	IN	5030
1,2,3-Trichlorobenzene	ND		1	5.00	10.0	ug/kg	06/08/21 18:08	06/09/21 06:53	B1F0155	IN	5030
1,2,4-Trichlorobenzene	ND		1	5.00	10.0	ug/kg	06/08/21 18:08	06/09/21 06:53	B1F0155	IN	5030
1,1,1-Trichloroethane	ND		1	5.00	10.0	ug/kg	06/08/21 18:08	06/09/21 06:53	B1F0155	IN	5030
1,1,2-Trichloroethane	ND		1	5.00	10.0	ug/kg	06/08/21 18:08	06/09/21 06:53	B1F0155	IN	5030
Trichloroethene	ND		1	1.50	10.0	ug/kg	06/08/21 18:08	06/09/21 06:53	B1F0155	IN	5030
Trichlorofluoromethane	ND		1	5.00	10.0	ug/kg	06/08/21 18:08	06/09/21 06:53	B1F0155	IN	5030
Trichlorotrifluoroethane (Freon-113)	ND		1	5.00	10.0	ug/kg	06/08/21 18:08	06/09/21 06:53	B1F0155	IN	5030
1,2,3-Trichloropropane	ND		1	1.00	5.00	ug/kg	06/08/21 18:08	06/09/21 06:53	B1F0155	IN	5030
1,2,4-Trimethylbenzene	ND		1	5.00	10.0	ug/kg	06/08/21 18:08	06/09/21 06:53	B1F0155	IN	5030
1,3,5-Trimethylbenzene	ND		1	5.00	10.0	ug/kg	06/08/21 18:08	06/09/21 06:53	B1F0155	IN	5030
Vinyl Acetate	ND		1	25.0	50.0	ug/kg	06/08/21 18:08	06/09/21 06:53	B1F0155	IN	5030
Vinyl chloride (Chloroethene)	ND		1	5.00	10.0	ug/kg	06/08/21 18:08	06/09/21 06:53	B1F0155	IN	5030
o-Xylene	ND		1	1.00	10.0	ug/kg	06/08/21 18:08	06/09/21 06:53	B1F0155	IN	5030
m,p-Xylenes	ND		1	1.00	20.0	ug/kg	06/08/21 18:08	06/09/21 06:53	B1F0155	IN	5030
tert-Butyl alcohol (TBA)	ND		1	10.0	50.0	ug/kg	06/08/21 18:08	06/09/21 06:53	B1F0155	IN	5030
Diisopropyl ether (DIPE)	ND		1	2.00	10.0	ug/kg	06/08/21 18:08	06/09/21 06:53	B1F0155	IN	5030
Ethyl alcohol (Ethanol)	ND		1	100	250	ug/kg	06/08/21 18:08	06/09/21 06:53	B1F0155	IN	5030
Ethyl-tert-butyl ether (ETBE)	ND		1	2.00	10.0	ug/kg	06/08/21 18:08	06/09/21 06:53	B1F0155	IN	5030
Methyl-tert-butyl ether (MTBE)	ND		1	2.00	10.0	ug/kg	06/08/21 18:08	06/09/21 06:53	B1F0155	IN	5030
tert-Amyl methyl ether (TAME)	ND		1	2.00	10.0	ug/kg	06/08/21 18:08	06/09/21 06:53	B1F0155	IN	5030

	Recovery						Acceptance Criteria				
Surrogate: Bromofluorobenzene	107%						06/08/21 18:08	06/09/21 06:53	B1F0155	IN	5030
Surrogate: Dibromofluoromethane	99.6%						06/08/21 18:08	06/09/21 06:53	B1F0155	IN	5030
Surrogate: Toluene-d8	113%						06/08/21 18:08	06/09/21 06:53	B1F0155	IN	5030

TPH Gasoline Range

The contents of this report apply to the sample(s) analyzed in accordance with the chain of custody document. No duplication of this report is allowed, except in its entirety without written approval of the laboratory.



A KYZER LABS COMPANY

AMERICAN ENVIRONMENTAL TESTING LABORATORY

2840 North Naomi Street Burbank, CA 91504 • ELAP# 1541 & 2402 • LACSD# 10181
 TEL (888) 288-AETL • (818) 845-8200 • www.aetlab.com

Geosyntec Consultants 2355 Northside Dr. Suite 250 San Diego, CA 92108	AETL Job Number: BCF0037 Project Number: SC0766Z/2130 Attention: Dennis Kilian Project Name: GOCC/Geotechnical & Environmental Support	Site: 8108 Rosemead Blvd. Pico Rivera, CA 90660 Reported: 06/10/2021 18:34
--	---	--

Analytical Results

Client ID: B-3-5

Lab ID: BCF0037-02 (Soil)

Sampled: 06/02/21 8:28

Analyte	Result	Qualifier	Dilution	MDL	RL	Units	Prepared Date/Time	Analyzed Date/Time	Batch	Analyst Initials	Prep. Method
---------	--------	-----------	----------	-----	----	-------	--------------------	--------------------	-------	------------------	--------------

TPH Gasoline Range (Continued)

Method: EPA 8015B TPH GRO

TPH as Gasoline and Light HC. (C4-C12)	ND		1	0.116	0.200	mg/kg	06/04/21 17:49	06/05/21 06:16	B1F0110	DKH	5030
Recovery				Acceptance Criteria							
Surrogate: Bromofluorobenzene	82.6%			75-120			06/04/21 17:49	06/05/21 06:16	B1F0110	DKH	5030

TPH Diesel Range

Method: EPA 8015B TPH DRO/ORO

TPH as Diesel (C13-C22)	ND		1	1.62	10.0	mg/kg	06/04/21 18:35	06/05/21 05:16	B1F0112	TTN	3550B
TPH as Heavy Hydrocarbons (C23-40)	ND		1	1.62	10.0	mg/kg	06/04/21 18:35	06/05/21 05:16	B1F0112	TTN	3550B
TPH Total as Diesel and Heavy HC (C13-C40)	ND		1	1.62	10.0	mg/kg	06/04/21 18:35	06/05/21 05:16	B1F0112	TTN	3550B
Recovery				Acceptance Criteria							
Surrogate: Chlorobenzene	93.0%			75-125			06/04/21 18:35	06/05/21 05:16	B1F0112	TTN	3550B



A KYZER LABS COMPANY

AMERICAN ENVIRONMENTAL TESTING LABORATORY

2840 North Naomi Street Burbank, CA 91504 • ELAP# 1541 & 2402 • LACSD# 10181

TEL (888) 288-AETL • (818) 845-8200 • www.aetlab.com

Geosyntec Consultants 2355 Northside Dr. Suite 250 San Diego, CA 92108	AETL Job Number: BCF0037 Project Number: SC0766Z/2130 Attention: Dennis Kilian Project Name: GOCC/Geotechnical & Environmental Support	Site: 8108 Rosemead Blvd. Pico Rivera, CA 90660 Reported: 06/10/2021 18:34
--	---	--

Analytical Results

Client ID: B-3-10

Lab ID: BCF0037-03 (Soil)

Sampled: 06/02/21 8:39

Analyte	Result	Qualifier	Dilution	MDL	RL	Units	Prepared Date/Time	Analyzed Date/Time	Batch	Analyst Initials	Prep. Method
---------	--------	-----------	----------	-----	----	-------	--------------------	--------------------	-------	------------------	--------------

Metals Total

Method: EPA 6010B

Antimony	ND		1	1.00	5.00	mg/kg	06/07/21 13:34	06/08/21 19:34	B1F0149	MM	3050B
Arsenic	ND		1	1.00	5.00	mg/kg	06/07/21 13:34	06/08/21 19:34	B1F0149	MM	3050B
Barium	47.5		1	2.50	5.00	mg/kg	06/07/21 13:34	06/08/21 19:34	B1F0149	MM	3050B
Beryllium	ND		1	1.00	2.50	mg/kg	06/07/21 13:34	06/08/21 19:34	B1F0149	MM	3050B
Cadmium	ND		1	1.00	2.50	mg/kg	06/07/21 13:34	06/08/21 19:34	B1F0149	MM	3050B
Chromium	7.98		1	2.50	5.00	mg/kg	06/07/21 13:34	06/08/21 19:34	B1F0149	MM	3050B
Cobalt	5.26		1	2.50	5.00	mg/kg	06/07/21 13:34	06/08/21 19:34	B1F0149	MM	3050B
Copper	8.48		1	2.50	5.00	mg/kg	06/07/21 13:34	06/08/21 19:34	B1F0149	MM	3050B
Lead	ND		1	2.50	5.00	mg/kg	06/07/21 13:34	06/08/21 19:34	B1F0149	MM	3050B
Molybdenum	ND		1	0.500	2.50	mg/kg	06/07/21 13:34	06/08/21 19:34	B1F0149	MM	3050B
Nickel	6.22		1	2.50	5.00	mg/kg	06/07/21 13:34	06/08/21 19:34	B1F0149	MM	3050B
Selenium	ND		1	1.00	5.00	mg/kg	06/07/21 13:34	06/08/21 19:34	B1F0149	MM	3050B
Silver	ND		1	2.00	5.00	mg/kg	06/07/21 13:34	06/08/21 19:34	B1F0149	MM	3050B
Thallium	ND		1	0.700	5.00	mg/kg	06/07/21 13:34	06/08/21 19:34	B1F0149	MM	3050B
Vanadium	21.4		1	2.50	5.00	mg/kg	06/07/21 13:34	06/08/21 19:34	B1F0149	MM	3050B
Zinc	26.8		1	2.50	5.00	mg/kg	06/07/21 13:34	06/08/21 19:34	B1F0149	MM	3050B

Method: EPA 7471A

Mercury	0.0276	J	1	0.0158	0.0990	mg/kg	06/07/21 12:46	06/09/21 18:00	B1F0198	MM	7471A
---------	--------	---	---	--------	--------	-------	----------------	----------------	---------	----	-------

Volatile Organic Compounds

Method: EPA 8260B

Acetone	ND		1	25.0	50.0	ug/kg	06/08/21 18:08	06/09/21 07:29	B1F0155	IN	5030
Benzene	ND		1	1.00	10.0	ug/kg	06/08/21 18:08	06/09/21 07:29	B1F0155	IN	5030
Bromobenzene (Phenyl bromide)	ND		1	5.00	10.0	ug/kg	06/08/21 18:08	06/09/21 07:29	B1F0155	IN	5030
Bromochloromethane	ND		1	5.00	10.0	ug/kg	06/08/21 18:08	06/09/21 07:29	B1F0155	IN	5030
Bromodichloromethane	ND		1	5.00	10.0	ug/kg	06/08/21 18:08	06/09/21 07:29	B1F0155	IN	5030
Bromoform (Tribromomethane)	ND		1	25.0	50.0	ug/kg	06/08/21 18:08	06/09/21 07:29	B1F0155	IN	5030
Bromomethane (Methyl bromide)	ND		1	15.0	30.0	ug/kg	06/08/21 18:08	06/09/21 07:29	B1F0155	IN	5030
2-Butanone (MEK)	ND		1	25.0	50.0	ug/kg	06/08/21 18:08	06/09/21 07:29	B1F0155	IN	5030
n-Butylbenzene	ND		1	5.00	10.0	ug/kg	06/08/21 18:08	06/09/21 07:29	B1F0155	IN	5030



AMERICAN ENVIRONMENTAL TESTING LABORATORY

2840 North Naomi Street Burbank, CA 91504 • ELAP# 1541 & 2402 • LACSD# 10181
 TEL (888) 288-AETL • (818) 845-8200 • www.aetlab.com

Geosyntec Consultants 2355 Northside Dr. Suite 250 San Diego, CA 92108	AETL Job Number: BCF0037 Project Number: SC0766Z/2130 Attention: Dennis Kilian Project Name: GOCC/Geotechnical & Environmental Support	Site: 8108 Rosemead Blvd. Pico Rivera, CA 90660 Reported: 06/10/2021 18:34
--	---	--

Analytical Results

Client ID: B-3-10

Lab ID: BCF0037-03 (Soil)

Sampled: 06/02/21 8:39

Analyte	Result	Qualifier	Dilution	MDL	RL	Units	Prepared Date/Time	Analyzed Date/Time	Batch	Analyst Initials	Prep. Method
Volatile Organic Compounds (Continued)											
sec-Butylbenzene	ND		1	5.00	10.0	ug/kg	06/08/21 18:08	06/09/21 07:29	B1F0155	IN	5030
tert-Butylbenzene	ND		1	5.00	10.0	ug/kg	06/08/21 18:08	06/09/21 07:29	B1F0155	IN	5030
Carbon Disulfide	ND		1	25.0	50.0	ug/kg	06/08/21 18:08	06/09/21 07:29	B1F0155	IN	5030
Carbon tetrachloride	ND		1	5.00	10.0	ug/kg	06/08/21 18:08	06/09/21 07:29	B1F0155	IN	5030
Chlorobenzene	ND		1	5.00	10.0	ug/kg	06/08/21 18:08	06/09/21 07:29	B1F0155	IN	5030
Chloroethane	ND		1	15.0	30.0	ug/kg	06/08/21 18:08	06/09/21 07:29	B1F0155	IN	5030
2-Chloroethyl vinyl ether	ND		1	50.0	50.0	ug/kg	06/08/21 18:08	06/09/21 07:29	B1F0155	IN	5030
Chloroform (Trichloromethane)	ND		1	5.00	10.0	ug/kg	06/08/21 18:08	06/09/21 07:29	B1F0155	IN	5030
Chloromethane (Methyl chloride)	ND		1	15.0	30.0	ug/kg	06/08/21 18:08	06/09/21 07:29	B1F0155	IN	5030
2-Chlorotoluene	ND		1	5.00	10.0	ug/kg	06/08/21 18:08	06/09/21 07:29	B1F0155	IN	5030
4-Chlorotoluene	ND		1	5.00	10.0	ug/kg	06/08/21 18:08	06/09/21 07:29	B1F0155	IN	5030
1,2-Dibromo-3-chloropropane (DBCP)	ND		1	5.00	10.0	ug/kg	06/08/21 18:08	06/09/21 07:29	B1F0155	IN	5030
Dibromochloromethane	ND		1	5.00	10.0	ug/kg	06/08/21 18:08	06/09/21 07:29	B1F0155	IN	5030
1,2-Dibromoethane (EDB)	ND		1	5.00	10.0	ug/kg	06/08/21 18:08	06/09/21 07:29	B1F0155	IN	5030
Dibromomethane	ND		1	5.00	10.0	ug/kg	06/08/21 18:08	06/09/21 07:29	B1F0155	IN	5030
1,2-Dichlorobenzene	ND		1	5.00	10.0	ug/kg	06/08/21 18:08	06/09/21 07:29	B1F0155	IN	5030
1,3-Dichlorobenzene	ND		1	5.00	10.0	ug/kg	06/08/21 18:08	06/09/21 07:29	B1F0155	IN	5030
1,4-Dichlorobenzene	ND		1	5.00	10.0	ug/kg	06/08/21 18:08	06/09/21 07:29	B1F0155	IN	5030
Dichlorodifluoromethane	ND		1	15.0	30.0	ug/kg	06/08/21 18:08	06/09/21 07:29	B1F0155	IN	5030
1,1-Dichloroethane	ND		1	5.00	10.0	ug/kg	06/08/21 18:08	06/09/21 07:29	B1F0155	IN	5030
1,2-Dichloroethane (EDC)	ND		1	5.00	10.0	ug/kg	06/08/21 18:08	06/09/21 07:29	B1F0155	IN	5030
1,1-Dichloroethene	ND		1	5.00	10.0	ug/kg	06/08/21 18:08	06/09/21 07:29	B1F0155	IN	5030
cis-1,2-Dichloroethene	ND		1	5.00	10.0	ug/kg	06/08/21 18:08	06/09/21 07:29	B1F0155	IN	5030
trans-1,2-Dichloroethene	ND		1	5.00	10.0	ug/kg	06/08/21 18:08	06/09/21 07:29	B1F0155	IN	5030
1,2-Dichloropropane	ND		1	5.00	10.0	ug/kg	06/08/21 18:08	06/09/21 07:29	B1F0155	IN	5030
1,3-Dichloropropane	ND		1	5.00	10.0	ug/kg	06/08/21 18:08	06/09/21 07:29	B1F0155	IN	5030
2,2-Dichloropropane	ND		1	5.00	10.0	ug/kg	06/08/21 18:08	06/09/21 07:29	B1F0155	IN	5030
1,1-Dichloropropene	ND		1	5.00	10.0	ug/kg	06/08/21 18:08	06/09/21 07:29	B1F0155	IN	5030
cis-1,3-Dichloropropene	ND		1	5.00	10.0	ug/kg	06/08/21 18:08	06/09/21 07:29	B1F0155	IN	5030
trans-1,3-Dichloropropene	ND		1	5.00	10.0	ug/kg	06/08/21 18:08	06/09/21 07:29	B1F0155	IN	5030
Ethylbenzene	ND		1	1.00	10.0	ug/kg	06/08/21 18:08	06/09/21 07:29	B1F0155	IN	5030
Hexachlorobutadiene	ND		1	15.0	30.0	ug/kg	06/08/21 18:08	06/09/21 07:29	B1F0155	IN	5030
2-Hexanone	ND		1	25.0	50.0	ug/kg	06/08/21 18:08	06/09/21 07:29	B1F0155	IN	5030
Iodomethane	ND		1	5.00	10.0	ug/kg	06/08/21 18:08	06/09/21 07:29	B1F0155	IN	5030
Isopropylbenzene	ND		1	5.00	10.0	ug/kg	06/08/21 18:08	06/09/21 07:29	B1F0155	IN	5030
p-Isopropyltoluene	ND		1	5.00	10.0	ug/kg	06/08/21 18:08	06/09/21 07:29	B1F0155	IN	5030

The contents of this report apply to the sample(s) analyzed in accordance with the chain of custody document. No duplication of this report is allowed, except in its entirety without written approval of the laboratory.



AMERICAN ENVIRONMENTAL TESTING LABORATORY

2840 North Naomi Street Burbank, CA 91504 • ELAP# 1541 & 2402 • LACSD# 10181
 TEL (888) 288-AETL • (818) 845-8200 • www.aetlab.com

Geosyntec Consultants 2355 Northside Dr. Suite 250 San Diego, CA 92108	AETL Job Number: BCF0037 Project Number: SC0766Z/2130 Attention: Dennis Kilian Project Name: GOCC/Geotechnical & Environmental Support	Site: 8108 Rosemead Blvd. Pico Rivera, CA 90660 Reported: 06/10/2021 18:34
--	---	--

Analytical Results

Client ID: B-3-10

Lab ID: BCF0037-03 (Soil)

Sampled: 06/02/21 8:39

Analyte	Result	Qualifier	Dilution	MDL	RL	Units	Prepared Date/Time	Analyzed Date/Time	Batch	Analyst Initials	Prep. Method
Volatile Organic Compounds (Continued)											
4-Methyl-2-pentanone (MIBK)	ND		1	25.0	50.0	ug/kg	06/08/21 18:08	06/09/21 07:29	B1F0155	IN	5030
Methylene chloride (DCM)	ND		1	25.0	50.0	ug/kg	06/08/21 18:08	06/09/21 07:29	B1F0155	IN	5030
Naphthalene	ND		1	5.00	10.0	ug/kg	06/08/21 18:08	06/09/21 07:29	B1F0155	IN	5030
n-Propylbenzene	ND		1	5.00	10.0	ug/kg	06/08/21 18:08	06/09/21 07:29	B1F0155	IN	5030
Styrene	ND		1	5.00	10.0	ug/kg	06/08/21 18:08	06/09/21 07:29	B1F0155	IN	5030
1,1,1,2-Tetrachloroethane	ND		1	5.00	10.0	ug/kg	06/08/21 18:08	06/09/21 07:29	B1F0155	IN	5030
1,1,2,2-Tetrachloroethane	ND		1	5.00	10.0	ug/kg	06/08/21 18:08	06/09/21 07:29	B1F0155	IN	5030
Tetrachloroethene	ND		1	2.00	10.0	ug/kg	06/08/21 18:08	06/09/21 07:29	B1F0155	IN	5030
Toluene (Methyl benzene)	ND		1	1.00	10.0	ug/kg	06/08/21 18:08	06/09/21 07:29	B1F0155	IN	5030
1,2,3-Trichlorobenzene	ND		1	5.00	10.0	ug/kg	06/08/21 18:08	06/09/21 07:29	B1F0155	IN	5030
1,2,4-Trichlorobenzene	ND		1	5.00	10.0	ug/kg	06/08/21 18:08	06/09/21 07:29	B1F0155	IN	5030
1,1,1-Trichloroethane	ND		1	5.00	10.0	ug/kg	06/08/21 18:08	06/09/21 07:29	B1F0155	IN	5030
1,1,2-Trichloroethane	ND		1	5.00	10.0	ug/kg	06/08/21 18:08	06/09/21 07:29	B1F0155	IN	5030
Trichloroethene	ND		1	1.50	10.0	ug/kg	06/08/21 18:08	06/09/21 07:29	B1F0155	IN	5030
Trichlorofluoromethane	ND		1	5.00	10.0	ug/kg	06/08/21 18:08	06/09/21 07:29	B1F0155	IN	5030
Trichlorotrifluoroethane (Freon-113)	ND		1	5.00	10.0	ug/kg	06/08/21 18:08	06/09/21 07:29	B1F0155	IN	5030
1,2,3-Trichloropropane	ND		1	1.00	5.00	ug/kg	06/08/21 18:08	06/09/21 07:29	B1F0155	IN	5030
1,2,4-Trimethylbenzene	ND		1	5.00	10.0	ug/kg	06/08/21 18:08	06/09/21 07:29	B1F0155	IN	5030
1,3,5-Trimethylbenzene	ND		1	5.00	10.0	ug/kg	06/08/21 18:08	06/09/21 07:29	B1F0155	IN	5030
Vinyl Acetate	ND		1	25.0	50.0	ug/kg	06/08/21 18:08	06/09/21 07:29	B1F0155	IN	5030
Vinyl chloride (Chloroethene)	ND		1	5.00	10.0	ug/kg	06/08/21 18:08	06/09/21 07:29	B1F0155	IN	5030
o-Xylene	ND		1	1.00	10.0	ug/kg	06/08/21 18:08	06/09/21 07:29	B1F0155	IN	5030
m,p-Xylenes	ND		1	1.00	20.0	ug/kg	06/08/21 18:08	06/09/21 07:29	B1F0155	IN	5030
tert-Butyl alcohol (TBA)	ND		1	10.0	50.0	ug/kg	06/08/21 18:08	06/09/21 07:29	B1F0155	IN	5030
Diisopropyl ether (DIPE)	ND		1	2.00	10.0	ug/kg	06/08/21 18:08	06/09/21 07:29	B1F0155	IN	5030
Ethyl alcohol (Ethanol)	ND		1	100	250	ug/kg	06/08/21 18:08	06/09/21 07:29	B1F0155	IN	5030
Ethyl-tert-butyl ether (ETBE)	ND		1	2.00	10.0	ug/kg	06/08/21 18:08	06/09/21 07:29	B1F0155	IN	5030
Methyl-tert-butyl ether (MTBE)	ND		1	2.00	10.0	ug/kg	06/08/21 18:08	06/09/21 07:29	B1F0155	IN	5030
tert-Amyl methyl ether (TAME)	ND		1	2.00	10.0	ug/kg	06/08/21 18:08	06/09/21 07:29	B1F0155	IN	5030

	Recovery			Acceptance Criteria							
<i>Surrogate: Bromofluorobenzene</i>	107%			75-125			06/08/21 18:08	06/09/21 07:29	B1F0155	IN	5030
<i>Surrogate: Dibromofluoromethane</i>	98.9%			75-125			06/08/21 18:08	06/09/21 07:29	B1F0155	IN	5030
<i>Surrogate: Toluene-d8</i>	111%			75-125			06/08/21 18:08	06/09/21 07:29	B1F0155	IN	5030

TPH Gasoline Range

The contents of this report apply to the sample(s) analyzed in accordance with the chain of custody document. No duplication of this report is allowed, except in its entirety without written approval of the laboratory.



AMERICAN ENVIRONMENTAL TESTING LABORATORY

2840 North Naomi Street Burbank, CA 91504 • ELAP# 1541 & 2402 • LACSD# 10181
 TEL (888) 288-AETL • (818) 845-8200 • www.aetlab.com

Geosyntec Consultants 2355 Northside Dr. Suite 250 San Diego, CA 92108	AETL Job Number: BCF0037 Project Number: SC0766Z/2130 Attention: Dennis Kilian Project Name: GOCC/Geotechnical & Environmental Support	Site: 8108 Rosemead Blvd. Pico Rivera, CA 90660 Reported: 06/10/2021 18:34
--	---	--

Analytical Results

Client ID: B-3-10

Lab ID: BCF0037-03 (Soil)

Sampled: 06/02/21 8:39

Analyte	Result	Qualifier	Dilution	MDL	RL	Units	Prepared Date/Time	Analyzed Date/Time	Batch	Analyst Initials	Prep. Method
---------	--------	-----------	----------	-----	----	-------	--------------------	--------------------	-------	------------------	--------------

TPH Gasoline Range (Continued)

Method: EPA 8015B TPH GRO

TPH as Gasoline and Light HC. (C4-C12)	ND		1	0.116	0.200	mg/kg	06/04/21 17:49	06/05/21 06:56	B1F0110	DKH	5030
Recovery				Acceptance Criteria							
Surrogate: Bromofluorobenzene	82.8%			75-120			06/04/21 17:49	06/05/21 06:56	B1F0110	DKH	5030

TPH Diesel Range

Method: EPA 8015B TPH DRO/ORO

TPH as Diesel (C13-C22)	ND		1	1.62	10.0	mg/kg	06/04/21 18:35	06/05/21 05:57	B1F0112	TTN	3550B
TPH as Heavy Hydrocarbons (C23-40)	ND		1	1.62	10.0	mg/kg	06/04/21 18:35	06/05/21 05:57	B1F0112	TTN	3550B
TPH Total as Diesel and Heavy HC (C13-C40)	ND		1	1.62	10.0	mg/kg	06/04/21 18:35	06/05/21 05:57	B1F0112	TTN	3550B
Recovery				Acceptance Criteria							
Surrogate: Chlorobenzene	99.9%			75-125			06/04/21 18:35	06/05/21 05:57	B1F0112	TTN	3550B



A KYZER LABS COMPANY

AMERICAN ENVIRONMENTAL TESTING LABORATORY

2840 North Naomi Street Burbank, CA 91504 • ELAP# 1541 & 2402 • LACSD# 10181

TEL (888) 288-AETL • (818) 845-8200 • www.aetlab.com

Geosyntec Consultants 2355 Northside Dr. Suite 250 San Diego, CA 92108	AETL Job Number: BCF0037 Project Number: SC0766Z/2130 Attention: Dennis Kilian Project Name: GOCC/Geotechnical & Environmental Support	Site: 8108 Rosemead Blvd. Pico Rivera, CA 90660 Reported: 06/10/2021 18:34
--	---	--

Analytical Results

Client ID: HS-1-0

Lab ID: BCF0037-05 (Soil)

Sampled: 06/02/21 9:50

Analyte	Result	Qualifier	Dilution	MDL	RL	Units	Prepared Date/Time	Analyzed Date/Time	Batch	Analyst Initials	Prep. Method
---------	--------	-----------	----------	-----	----	-------	--------------------	--------------------	-------	------------------	--------------

Metals Total

Method: EPA 6010B

Antimony	ND		1	0.952	4.76	mg/kg	06/07/21 13:34	06/08/21 19:36	B1F0149	MM	3050B
Arsenic	ND		1	0.952	4.76	mg/kg	06/07/21 13:34	06/08/21 19:36	B1F0149	MM	3050B
Barium	62.0		1	2.38	4.76	mg/kg	06/07/21 13:34	06/08/21 19:36	B1F0149	MM	3050B
Beryllium	ND		1	0.952	2.38	mg/kg	06/07/21 13:34	06/08/21 19:36	B1F0149	MM	3050B
Cadmium	ND		1	0.952	2.38	mg/kg	06/07/21 13:34	06/08/21 19:36	B1F0149	MM	3050B
Chromium	11.2		1	2.38	4.76	mg/kg	06/07/21 13:34	06/08/21 19:36	B1F0149	MM	3050B
Cobalt	6.61		1	2.38	4.76	mg/kg	06/07/21 13:34	06/08/21 19:36	B1F0149	MM	3050B
Copper	12.4		1	2.38	4.76	mg/kg	06/07/21 13:34	06/08/21 19:36	B1F0149	MM	3050B
Lead	11.6		1	2.38	4.76	mg/kg	06/07/21 13:34	06/08/21 19:36	B1F0149	MM	3050B
Molybdenum	ND		1	0.476	2.38	mg/kg	06/07/21 13:34	06/08/21 19:36	B1F0149	MM	3050B
Nickel	8.92		1	2.38	4.76	mg/kg	06/07/21 13:34	06/08/21 19:36	B1F0149	MM	3050B
Selenium	ND		1	0.952	4.76	mg/kg	06/07/21 13:34	06/08/21 19:36	B1F0149	MM	3050B
Silver	ND		1	1.90	4.76	mg/kg	06/07/21 13:34	06/08/21 19:36	B1F0149	MM	3050B
Thallium	ND		1	0.667	4.76	mg/kg	06/07/21 13:34	06/08/21 19:36	B1F0149	MM	3050B
Vanadium	27.4		1	2.38	4.76	mg/kg	06/07/21 13:34	06/08/21 19:36	B1F0149	MM	3050B
Zinc	58.9		1	2.38	4.76	mg/kg	06/07/21 13:34	06/08/21 19:36	B1F0149	MM	3050B

Method: EPA 7471A

Mercury	0.0538	J	1	0.0157	0.0980	mg/kg	06/07/21 12:46	06/09/21 18:03	B1F0198	MM	7471A
---------	--------	---	---	--------	--------	-------	----------------	----------------	---------	----	-------

Volatile Organic Compounds

Method: EPA 8260B

Acetone	ND		1	25.0	50.0	ug/kg	06/09/21 14:56	06/09/21 20:04	B1F0163	IN	5030
Benzene	ND		1	1.00	10.0	ug/kg	06/09/21 14:56	06/09/21 20:04	B1F0163	IN	5030
Bromobenzene (Phenyl bromide)	ND		1	5.00	10.0	ug/kg	06/09/21 14:56	06/09/21 20:04	B1F0163	IN	5030
Bromochloromethane	ND		1	5.00	10.0	ug/kg	06/09/21 14:56	06/09/21 20:04	B1F0163	IN	5030
Bromodichloromethane	ND		1	5.00	10.0	ug/kg	06/09/21 14:56	06/09/21 20:04	B1F0163	IN	5030
Bromoform (Tribromomethane)	ND		1	25.0	50.0	ug/kg	06/09/21 14:56	06/09/21 20:04	B1F0163	IN	5030
Bromomethane (Methyl bromide)	ND		1	15.0	30.0	ug/kg	06/09/21 14:56	06/09/21 20:04	B1F0163	IN	5030
2-Butanone (MEK)	ND		1	25.0	50.0	ug/kg	06/09/21 14:56	06/09/21 20:04	B1F0163	IN	5030
n-Butylbenzene	ND		1	5.00	10.0	ug/kg	06/09/21 14:56	06/09/21 20:04	B1F0163	IN	5030



AMERICAN ENVIRONMENTAL TESTING LABORATORY

2840 North Naomi Street Burbank, CA 91504 • ELAP# 1541 & 2402 • LACSD# 10181
 TEL (888) 288-AETL • (818) 845-8200 • www.aetlab.com

Geosyntec Consultants 2355 Northside Dr. Suite 250 San Diego, CA 92108	AETL Job Number: BCF0037 Project Number: SC0766Z/2130 Attention: Dennis Kilian Project Name: GOCC/Geotechnical & Environmental Support	Site: 8108 Rosemead Blvd. Pico Rivera, CA 90660 Reported: 06/10/2021 18:34
--	---	--

Analytical Results

Client ID: HS-1-0

Lab ID: BCF0037-05 (Soil)

Sampled: 06/02/21 9:50

Analyte	Result	Qualifier	Dilution	MDL	RL	Units	Prepared Date/Time	Analyzed Date/Time	Batch	Analyst Initials	Prep. Method
Volatile Organic Compounds (Continued)											
sec-Butylbenzene	ND		1	5.00	10.0	ug/kg	06/09/21 14:56	06/09/21 20:04	B1F0163	IN	5030
tert-Butylbenzene	ND		1	5.00	10.0	ug/kg	06/09/21 14:56	06/09/21 20:04	B1F0163	IN	5030
Carbon Disulfide	ND		1	25.0	50.0	ug/kg	06/09/21 14:56	06/09/21 20:04	B1F0163	IN	5030
Carbon tetrachloride	ND		1	5.00	10.0	ug/kg	06/09/21 14:56	06/09/21 20:04	B1F0163	IN	5030
Chlorobenzene	ND		1	5.00	10.0	ug/kg	06/09/21 14:56	06/09/21 20:04	B1F0163	IN	5030
Chloroethane	ND		1	15.0	30.0	ug/kg	06/09/21 14:56	06/09/21 20:04	B1F0163	IN	5030
2-Chloroethyl vinyl ether	ND		1	50.0	50.0	ug/kg	06/09/21 14:56	06/09/21 20:04	B1F0163	IN	5030
Chloroform (Trichloromethane)	ND		1	5.00	10.0	ug/kg	06/09/21 14:56	06/09/21 20:04	B1F0163	IN	5030
Chloromethane (Methyl chloride)	ND		1	15.0	30.0	ug/kg	06/09/21 14:56	06/09/21 20:04	B1F0163	IN	5030
2-Chlorotoluene	ND		1	5.00	10.0	ug/kg	06/09/21 14:56	06/09/21 20:04	B1F0163	IN	5030
4-Chlorotoluene	ND		1	5.00	10.0	ug/kg	06/09/21 14:56	06/09/21 20:04	B1F0163	IN	5030
1,2-Dibromo-3-chloropropane (DBCP)	ND		1	5.00	10.0	ug/kg	06/09/21 14:56	06/09/21 20:04	B1F0163	IN	5030
Dibromochloromethane	ND		1	5.00	10.0	ug/kg	06/09/21 14:56	06/09/21 20:04	B1F0163	IN	5030
1,2-Dibromoethane (EDB)	ND		1	5.00	10.0	ug/kg	06/09/21 14:56	06/09/21 20:04	B1F0163	IN	5030
Dibromomethane	ND		1	5.00	10.0	ug/kg	06/09/21 14:56	06/09/21 20:04	B1F0163	IN	5030
1,2-Dichlorobenzene	ND		1	5.00	10.0	ug/kg	06/09/21 14:56	06/09/21 20:04	B1F0163	IN	5030
1,3-Dichlorobenzene	ND		1	5.00	10.0	ug/kg	06/09/21 14:56	06/09/21 20:04	B1F0163	IN	5030
1,4-Dichlorobenzene	ND		1	5.00	10.0	ug/kg	06/09/21 14:56	06/09/21 20:04	B1F0163	IN	5030
Dichlorodifluoromethane	ND		1	15.0	30.0	ug/kg	06/09/21 14:56	06/09/21 20:04	B1F0163	IN	5030
1,1-Dichloroethane	ND		1	5.00	10.0	ug/kg	06/09/21 14:56	06/09/21 20:04	B1F0163	IN	5030
1,2-Dichloroethane (EDC)	ND		1	5.00	10.0	ug/kg	06/09/21 14:56	06/09/21 20:04	B1F0163	IN	5030
1,1-Dichloroethene	ND		1	5.00	10.0	ug/kg	06/09/21 14:56	06/09/21 20:04	B1F0163	IN	5030
cis-1,2-Dichloroethene	ND		1	5.00	10.0	ug/kg	06/09/21 14:56	06/09/21 20:04	B1F0163	IN	5030
trans-1,2-Dichloroethene	ND		1	5.00	10.0	ug/kg	06/09/21 14:56	06/09/21 20:04	B1F0163	IN	5030
1,2-Dichloropropane	ND		1	5.00	10.0	ug/kg	06/09/21 14:56	06/09/21 20:04	B1F0163	IN	5030
1,3-Dichloropropane	ND		1	5.00	10.0	ug/kg	06/09/21 14:56	06/09/21 20:04	B1F0163	IN	5030
2,2-Dichloropropane	ND		1	5.00	10.0	ug/kg	06/09/21 14:56	06/09/21 20:04	B1F0163	IN	5030
1,1-Dichloropropene	ND		1	5.00	10.0	ug/kg	06/09/21 14:56	06/09/21 20:04	B1F0163	IN	5030
cis-1,3-Dichloropropene	ND		1	5.00	10.0	ug/kg	06/09/21 14:56	06/09/21 20:04	B1F0163	IN	5030
trans-1,3-Dichloropropene	ND		1	5.00	10.0	ug/kg	06/09/21 14:56	06/09/21 20:04	B1F0163	IN	5030
Ethylbenzene	ND		1	1.00	10.0	ug/kg	06/09/21 14:56	06/09/21 20:04	B1F0163	IN	5030
Hexachlorobutadiene	ND		1	15.0	30.0	ug/kg	06/09/21 14:56	06/09/21 20:04	B1F0163	IN	5030
2-Hexanone	ND		1	25.0	50.0	ug/kg	06/09/21 14:56	06/09/21 20:04	B1F0163	IN	5030
Iodomethane	ND		1	5.00	10.0	ug/kg	06/09/21 14:56	06/09/21 20:04	B1F0163	IN	5030
Isopropylbenzene	ND		1	5.00	10.0	ug/kg	06/09/21 14:56	06/09/21 20:04	B1F0163	IN	5030
p-Isopropyltoluene	ND		1	5.00	10.0	ug/kg	06/09/21 14:56	06/09/21 20:04	B1F0163	IN	5030

The contents of this report apply to the sample(s) analyzed in accordance with the chain of custody document. No duplication of this report is allowed, except in its entirety without written approval of the laboratory.



AMERICAN ENVIRONMENTAL TESTING LABORATORY

2840 North Naomi Street Burbank, CA 91504 • ELAP# 1541 & 2402 • LACSD# 10181
 TEL (888) 288-AETL • (818) 845-8200 • www.aetlab.com

Geosyntec Consultants 2355 Northside Dr. Suite 250 San Diego, CA 92108	AETL Job Number: BCF0037 Project Number: SC0766Z/2130 Attention: Dennis Kilian Project Name: GOCC/Geotechnical & Environmental Support	Site: 8108 Rosemead Blvd. Pico Rivera, CA 90660 Reported: 06/10/2021 18:34
--	---	--

Analytical Results

Client ID: HS-1-0

Lab ID: BCF0037-05 (Soil)

Sampled: 06/02/21 9:50

Analyte	Result	Qualifier	Dilution	MDL	RL	Units	Prepared Date/Time	Analyzed Date/Time	Batch	Analyst Initials	Prep. Method
Volatile Organic Compounds (Continued)											
4-Methyl-2-pentanone (MIBK)	ND		1	25.0	50.0	ug/kg	06/09/21 14:56	06/09/21 20:04	B1F0163	IN	5030
Methylene chloride (DCM)	ND		1	25.0	50.0	ug/kg	06/09/21 14:56	06/09/21 20:04	B1F0163	IN	5030
Naphthalene	ND		1	5.00	10.0	ug/kg	06/09/21 14:56	06/09/21 20:04	B1F0163	IN	5030
n-Propylbenzene	ND		1	5.00	10.0	ug/kg	06/09/21 14:56	06/09/21 20:04	B1F0163	IN	5030
Styrene	ND		1	5.00	10.0	ug/kg	06/09/21 14:56	06/09/21 20:04	B1F0163	IN	5030
1,1,1,2-Tetrachloroethane	ND		1	5.00	10.0	ug/kg	06/09/21 14:56	06/09/21 20:04	B1F0163	IN	5030
1,1,2,2-Tetrachloroethane	ND		1	5.00	10.0	ug/kg	06/09/21 14:56	06/09/21 20:04	B1F0163	IN	5030
Tetrachloroethene	ND		1	2.00	10.0	ug/kg	06/09/21 14:56	06/09/21 20:04	B1F0163	IN	5030
Toluene (Methyl benzene)	ND		1	1.00	10.0	ug/kg	06/09/21 14:56	06/09/21 20:04	B1F0163	IN	5030
1,2,3-Trichlorobenzene	ND		1	5.00	10.0	ug/kg	06/09/21 14:56	06/09/21 20:04	B1F0163	IN	5030
1,2,4-Trichlorobenzene	ND		1	5.00	10.0	ug/kg	06/09/21 14:56	06/09/21 20:04	B1F0163	IN	5030
1,1,1-Trichloroethane	ND		1	5.00	10.0	ug/kg	06/09/21 14:56	06/09/21 20:04	B1F0163	IN	5030
1,1,2-Trichloroethane	ND		1	5.00	10.0	ug/kg	06/09/21 14:56	06/09/21 20:04	B1F0163	IN	5030
Trichloroethene	ND		1	1.50	10.0	ug/kg	06/09/21 14:56	06/09/21 20:04	B1F0163	IN	5030
Trichlorofluoromethane	ND		1	5.00	10.0	ug/kg	06/09/21 14:56	06/09/21 20:04	B1F0163	IN	5030
Trichlorotrifluoroethane (Freon-113)	ND		1	5.00	10.0	ug/kg	06/09/21 14:56	06/09/21 20:04	B1F0163	IN	5030
1,2,3-Trichloropropane	ND		1	1.00	5.00	ug/kg	06/09/21 14:56	06/09/21 20:04	B1F0163	IN	5030
1,2,4-Trimethylbenzene	ND		1	5.00	10.0	ug/kg	06/09/21 14:56	06/09/21 20:04	B1F0163	IN	5030
1,3,5-Trimethylbenzene	ND		1	5.00	10.0	ug/kg	06/09/21 14:56	06/09/21 20:04	B1F0163	IN	5030
Vinyl Acetate	ND		1	25.0	50.0	ug/kg	06/09/21 14:56	06/09/21 20:04	B1F0163	IN	5030
Vinyl chloride (Chloroethene)	ND		1	5.00	10.0	ug/kg	06/09/21 14:56	06/09/21 20:04	B1F0163	IN	5030
o-Xylene	ND		1	1.00	10.0	ug/kg	06/09/21 14:56	06/09/21 20:04	B1F0163	IN	5030
m,p-Xylenes	ND		1	1.00	20.0	ug/kg	06/09/21 14:56	06/09/21 20:04	B1F0163	IN	5030
tert-Butyl alcohol (TBA)	ND		1	10.0	50.0	ug/kg	06/09/21 14:56	06/09/21 20:04	B1F0163	IN	5030
Diisopropyl ether (DIPE)	ND		1	2.00	10.0	ug/kg	06/09/21 14:56	06/09/21 20:04	B1F0163	IN	5030
Ethyl alcohol (Ethanol)	ND		1	100	250	ug/kg	06/09/21 14:56	06/09/21 20:04	B1F0163	IN	5030
Ethyl-tert-butyl ether (ETBE)	ND		1	2.00	10.0	ug/kg	06/09/21 14:56	06/09/21 20:04	B1F0163	IN	5030
Methyl-tert-butyl ether (MTBE)	ND		1	2.00	10.0	ug/kg	06/09/21 14:56	06/09/21 20:04	B1F0163	IN	5030
tert-Amyl methyl ether (TAME)	ND		1	2.00	10.0	ug/kg	06/09/21 14:56	06/09/21 20:04	B1F0163	IN	5030

	Recovery						Acceptance Criteria				
Surrogate: Bromofluorobenzene	110%						06/09/21 14:56	06/09/21 20:04	B1F0163	IN	5030
Surrogate: Dibromofluoromethane	97.8%						06/09/21 14:56	06/09/21 20:04	B1F0163	IN	5030
Surrogate: Toluene-d8	113%						06/09/21 14:56	06/09/21 20:04	B1F0163	IN	5030

TPH Gasoline Range

The contents of this report apply to the sample(s) analyzed in accordance with the chain of custody document. No duplication of this report is allowed, except in its entirety without written approval of the laboratory.



AMERICAN ENVIRONMENTAL TESTING LABORATORY

2840 North Naomi Street Burbank, CA 91504 • ELAP# 1541 & 2402 • LACSD# 10181
 TEL (888) 288-AETL • (818) 845-8200 • www.aetlab.com

Geosyntec Consultants 2355 Northside Dr. Suite 250 San Diego, CA 92108	AETL Job Number: BCF0037 Project Number: SC0766Z/2130 Attention: Dennis Kilian Project Name: GOCC/Geotechnical & Environmental Support	Site: 8108 Rosemead Blvd. Pico Rivera, CA 90660 Reported: 06/10/2021 18:34
--	---	--

Analytical Results

Client ID: HS-1-0

Lab ID: BCF0037-05 (Soil)

Sampled: 06/02/21 9:50

Analyte	Result	Qualifier	Dilution	MDL	RL	Units	Prepared Date/Time	Analyzed Date/Time	Batch	Analyst Initials	Prep. Method
---------	--------	-----------	----------	-----	----	-------	--------------------	--------------------	-------	------------------	--------------

TPH Gasoline Range (Continued)

Method: EPA 8015B TPH GRO

TPH as Gasoline and Light HC. (C4-C12)	ND		1	0.116	0.200	mg/kg	06/04/21 17:49	06/05/21 07:37	B1F0110	DKH	5030
		Recovery			Acceptance Criteria						
<i>Surrogate: Bromofluorobenzene</i>	<i>81.9%</i>			<i>75-120</i>			06/04/21 17:49	06/05/21 07:37	B1F0110	DKH	5030

TPH Diesel Range

Method: EPA 8015B TPH DRO/ORO

TPH as Diesel (C13-C22)	ND		1	1.62	10.0	mg/kg	06/04/21 18:35	06/05/21 07:19	B1F0112	TTN	3550B
TPH as Heavy Hydrocarbons (C23-40)	42.4		1	1.62	10.0	mg/kg	06/04/21 18:35	06/05/21 07:19	B1F0112	TTN	3550B
TPH Total as Diesel and Heavy HC (C13-C40)	42.4		1	1.62	10.0	mg/kg	06/04/21 18:35	06/05/21 07:19	B1F0112	TTN	3550B
		Recovery			Acceptance Criteria						
<i>Surrogate: Chlorobenzene</i>	<i>101%</i>			<i>75-125</i>			06/04/21 18:35	06/05/21 07:19	B1F0112	TTN	3550B



AMERICAN ENVIRONMENTAL TESTING LABORATORY

2840 North Naomi Street Burbank, CA 91504 • ELAP# 1541 & 2402 • LACSD# 10181
 TEL (888) 288-AETL • (818) 845-8200 • www.aetlab.com

Geosyntec Consultants 2355 Northside Dr. Suite 250 San Diego, CA 92108	AETL Job Number: BCF0037 Project Number: SC0766Z/2130 Attention: Dennis Kilian Project Name: GOCC/Geotechnical & Environmental Support	Site: 8108 Rosemead Blvd. Pico Rivera, CA 90660 Reported: 06/10/2021 18:34
--	---	--

Analytical Results

Client ID: HS-1-5

Lab ID: BCF0037-06 (Soil)

Sampled: 06/02/21 10:01

Analyte	Result	Qualifier	Dilution	MDL	RL	Units	Prepared Date/Time	Analyzed Date/Time	Batch	Analyst Initials	Prep. Method
---------	--------	-----------	----------	-----	----	-------	--------------------	--------------------	-------	------------------	--------------

Metals Total

Method: EPA 6010B

Antimony	ND		1	1.00	5.00	mg/kg	06/07/21 13:34	06/08/21 19:39	B1F0149	MM	3050B
Arsenic	ND		1	1.00	5.00	mg/kg	06/07/21 13:34	06/08/21 19:39	B1F0149	MM	3050B
Barium	37.2		1	2.50	5.00	mg/kg	06/07/21 13:34	06/08/21 19:39	B1F0149	MM	3050B
Beryllium	ND		1	1.00	2.50	mg/kg	06/07/21 13:34	06/08/21 19:39	B1F0149	MM	3050B
Cadmium	ND		1	1.00	2.50	mg/kg	06/07/21 13:34	06/08/21 19:39	B1F0149	MM	3050B
Chromium	8.52		1	2.50	5.00	mg/kg	06/07/21 13:34	06/08/21 19:39	B1F0149	MM	3050B
Cobalt	4.95	J	1	2.50	5.00	mg/kg	06/07/21 13:34	06/08/21 19:39	B1F0149	MM	3050B
Copper	7.93		1	2.50	5.00	mg/kg	06/07/21 13:34	06/08/21 19:39	B1F0149	MM	3050B
Lead	ND		1	2.50	5.00	mg/kg	06/07/21 13:34	06/08/21 19:39	B1F0149	MM	3050B
Molybdenum	ND		1	0.500	2.50	mg/kg	06/07/21 13:34	06/08/21 19:39	B1F0149	MM	3050B
Nickel	5.62		1	2.50	5.00	mg/kg	06/07/21 13:34	06/08/21 19:39	B1F0149	MM	3050B
Selenium	ND		1	1.00	5.00	mg/kg	06/07/21 13:34	06/08/21 19:39	B1F0149	MM	3050B
Silver	ND		1	2.00	5.00	mg/kg	06/07/21 13:34	06/08/21 19:39	B1F0149	MM	3050B
Thallium	ND		1	0.700	5.00	mg/kg	06/07/21 13:34	06/08/21 19:39	B1F0149	MM	3050B
Vanadium	22.6		1	2.50	5.00	mg/kg	06/07/21 13:34	06/08/21 19:39	B1F0149	MM	3050B
Zinc	24.9		1	2.50	5.00	mg/kg	06/07/21 13:34	06/08/21 19:39	B1F0149	MM	3050B

Method: EPA 7471A

Mercury	0.0572	J	1	0.0158	0.0990	mg/kg	06/07/21 12:46	06/09/21 18:10	B1F0198	MM	7471A
----------------	---------------	---	---	--------	--------	-------	----------------	----------------	---------	----	-------

Volatile Organic Compounds

Method: EPA 8260B

Acetone	ND		1	25.0	50.0	ug/kg	06/09/21 14:56	06/09/21 20:40	B1F0163	IN	5030
Benzene	ND		1	1.00	10.0	ug/kg	06/09/21 14:56	06/09/21 20:40	B1F0163	IN	5030
Bromobenzene (Phenyl bromide)	ND		1	5.00	10.0	ug/kg	06/09/21 14:56	06/09/21 20:40	B1F0163	IN	5030
Bromochloromethane	ND		1	5.00	10.0	ug/kg	06/09/21 14:56	06/09/21 20:40	B1F0163	IN	5030
Bromodichloromethane	ND		1	5.00	10.0	ug/kg	06/09/21 14:56	06/09/21 20:40	B1F0163	IN	5030
Bromoform (Tribromomethane)	ND		1	25.0	50.0	ug/kg	06/09/21 14:56	06/09/21 20:40	B1F0163	IN	5030
Bromomethane (Methyl bromide)	ND		1	15.0	30.0	ug/kg	06/09/21 14:56	06/09/21 20:40	B1F0163	IN	5030
2-Butanone (MEK)	ND		1	25.0	50.0	ug/kg	06/09/21 14:56	06/09/21 20:40	B1F0163	IN	5030
n-Butylbenzene	ND		1	5.00	10.0	ug/kg	06/09/21 14:56	06/09/21 20:40	B1F0163	IN	5030



AMERICAN ENVIRONMENTAL TESTING LABORATORY

2840 North Naomi Street Burbank, CA 91504 • ELAP# 1541 & 2402 • LACSD# 10181
 TEL (888) 288-AETL • (818) 845-8200 • www.aetlab.com

Geosyntec Consultants 2355 Northside Dr. Suite 250 San Diego, CA 92108	AETL Job Number: BCF0037 Project Number: SC0766Z/2130 Attention: Dennis Kilian Project Name: GOCC/Geotechnical & Environmental Support	Site: 8108 Rosemead Blvd. Pico Rivera, CA 90660 Reported: 06/10/2021 18:34
--	---	--

Analytical Results

Client ID: HS-1-5

Lab ID: BCF0037-06 (Soil)

Sampled: 06/02/21 10:01

Analyte	Result	Qualifier	Dilution	MDL	RL	Units	Prepared Date/Time	Analyzed Date/Time	Batch	Analyst Initials	Prep. Method
Volatile Organic Compounds (Continued)											
sec-Butylbenzene	ND		1	5.00	10.0	ug/kg	06/09/21 14:56	06/09/21 20:40	B1F0163	IN	5030
tert-Butylbenzene	ND		1	5.00	10.0	ug/kg	06/09/21 14:56	06/09/21 20:40	B1F0163	IN	5030
Carbon Disulfide	ND		1	25.0	50.0	ug/kg	06/09/21 14:56	06/09/21 20:40	B1F0163	IN	5030
Carbon tetrachloride	ND		1	5.00	10.0	ug/kg	06/09/21 14:56	06/09/21 20:40	B1F0163	IN	5030
Chlorobenzene	ND		1	5.00	10.0	ug/kg	06/09/21 14:56	06/09/21 20:40	B1F0163	IN	5030
Chloroethane	ND		1	15.0	30.0	ug/kg	06/09/21 14:56	06/09/21 20:40	B1F0163	IN	5030
2-Chloroethyl vinyl ether	ND		1	50.0	50.0	ug/kg	06/09/21 14:56	06/09/21 20:40	B1F0163	IN	5030
Chloroform (Trichloromethane)	ND		1	5.00	10.0	ug/kg	06/09/21 14:56	06/09/21 20:40	B1F0163	IN	5030
Chloromethane (Methyl chloride)	ND		1	15.0	30.0	ug/kg	06/09/21 14:56	06/09/21 20:40	B1F0163	IN	5030
2-Chlorotoluene	ND		1	5.00	10.0	ug/kg	06/09/21 14:56	06/09/21 20:40	B1F0163	IN	5030
4-Chlorotoluene	ND		1	5.00	10.0	ug/kg	06/09/21 14:56	06/09/21 20:40	B1F0163	IN	5030
1,2-Dibromo-3-chloropropane (DBCP)	ND		1	5.00	10.0	ug/kg	06/09/21 14:56	06/09/21 20:40	B1F0163	IN	5030
Dibromochloromethane	ND		1	5.00	10.0	ug/kg	06/09/21 14:56	06/09/21 20:40	B1F0163	IN	5030
1,2-Dibromoethane (EDB)	ND		1	5.00	10.0	ug/kg	06/09/21 14:56	06/09/21 20:40	B1F0163	IN	5030
Dibromomethane	ND		1	5.00	10.0	ug/kg	06/09/21 14:56	06/09/21 20:40	B1F0163	IN	5030
1,2-Dichlorobenzene	ND		1	5.00	10.0	ug/kg	06/09/21 14:56	06/09/21 20:40	B1F0163	IN	5030
1,3-Dichlorobenzene	ND		1	5.00	10.0	ug/kg	06/09/21 14:56	06/09/21 20:40	B1F0163	IN	5030
1,4-Dichlorobenzene	ND		1	5.00	10.0	ug/kg	06/09/21 14:56	06/09/21 20:40	B1F0163	IN	5030
Dichlorodifluoromethane	ND		1	15.0	30.0	ug/kg	06/09/21 14:56	06/09/21 20:40	B1F0163	IN	5030
1,1-Dichloroethane	ND		1	5.00	10.0	ug/kg	06/09/21 14:56	06/09/21 20:40	B1F0163	IN	5030
1,2-Dichloroethane (EDC)	ND		1	5.00	10.0	ug/kg	06/09/21 14:56	06/09/21 20:40	B1F0163	IN	5030
1,1-Dichloroethene	ND		1	5.00	10.0	ug/kg	06/09/21 14:56	06/09/21 20:40	B1F0163	IN	5030
cis-1,2-Dichloroethene	ND		1	5.00	10.0	ug/kg	06/09/21 14:56	06/09/21 20:40	B1F0163	IN	5030
trans-1,2-Dichloroethene	ND		1	5.00	10.0	ug/kg	06/09/21 14:56	06/09/21 20:40	B1F0163	IN	5030
1,2-Dichloropropane	ND		1	5.00	10.0	ug/kg	06/09/21 14:56	06/09/21 20:40	B1F0163	IN	5030
1,3-Dichloropropane	ND		1	5.00	10.0	ug/kg	06/09/21 14:56	06/09/21 20:40	B1F0163	IN	5030
2,2-Dichloropropane	ND		1	5.00	10.0	ug/kg	06/09/21 14:56	06/09/21 20:40	B1F0163	IN	5030
1,1-Dichloropropene	ND		1	5.00	10.0	ug/kg	06/09/21 14:56	06/09/21 20:40	B1F0163	IN	5030
cis-1,3-Dichloropropene	ND		1	5.00	10.0	ug/kg	06/09/21 14:56	06/09/21 20:40	B1F0163	IN	5030
trans-1,3-Dichloropropene	ND		1	5.00	10.0	ug/kg	06/09/21 14:56	06/09/21 20:40	B1F0163	IN	5030
Ethylbenzene	ND		1	1.00	10.0	ug/kg	06/09/21 14:56	06/09/21 20:40	B1F0163	IN	5030
Hexachlorobutadiene	ND		1	15.0	30.0	ug/kg	06/09/21 14:56	06/09/21 20:40	B1F0163	IN	5030
2-Hexanone	ND		1	25.0	50.0	ug/kg	06/09/21 14:56	06/09/21 20:40	B1F0163	IN	5030
Iodomethane	ND		1	5.00	10.0	ug/kg	06/09/21 14:56	06/09/21 20:40	B1F0163	IN	5030
Isopropylbenzene	ND		1	5.00	10.0	ug/kg	06/09/21 14:56	06/09/21 20:40	B1F0163	IN	5030
p-Isopropyltoluene	ND		1	5.00	10.0	ug/kg	06/09/21 14:56	06/09/21 20:40	B1F0163	IN	5030

The contents of this report apply to the sample(s) analyzed in accordance with the chain of custody document. No duplication of this report is allowed, except in its entirety without written approval of the laboratory.



AMERICAN ENVIRONMENTAL TESTING LABORATORY

2840 North Naomi Street Burbank, CA 91504 • ELAP# 1541 & 2402 • LACSD# 10181
 TEL (888) 288-AETL • (818) 845-8200 • www.aetlab.com

Geosyntec Consultants 2355 Northside Dr. Suite 250 San Diego, CA 92108	AETL Job Number: BCF0037 Project Number: SC0766Z/2130 Attention: Dennis Kilian Project Name: GOCC/Geotechnical & Environmental Support	Site: 8108 Rosemead Blvd. Pico Rivera, CA 90660 Reported: 06/10/2021 18:34
--	---	--

Analytical Results

Client ID: HS-1-5

Lab ID: BCF0037-06 (Soil)

Sampled: 06/02/21 10:01

Analyte	Result	Qualifier	Dilution	MDL	RL	Units	Prepared Date/Time	Analyzed Date/Time	Batch	Analyst Initials	Prep. Method
Volatile Organic Compounds (Continued)											
4-Methyl-2-pentanone (MIBK)	ND		1	25.0	50.0	ug/kg	06/09/21 14:56	06/09/21 20:40	B1F0163	IN	5030
Methylene chloride (DCM)	ND		1	25.0	50.0	ug/kg	06/09/21 14:56	06/09/21 20:40	B1F0163	IN	5030
Naphthalene	ND		1	5.00	10.0	ug/kg	06/09/21 14:56	06/09/21 20:40	B1F0163	IN	5030
n-Propylbenzene	ND		1	5.00	10.0	ug/kg	06/09/21 14:56	06/09/21 20:40	B1F0163	IN	5030
Styrene	ND		1	5.00	10.0	ug/kg	06/09/21 14:56	06/09/21 20:40	B1F0163	IN	5030
1,1,1,2-Tetrachloroethane	ND		1	5.00	10.0	ug/kg	06/09/21 14:56	06/09/21 20:40	B1F0163	IN	5030
1,1,2,2-Tetrachloroethane	ND		1	5.00	10.0	ug/kg	06/09/21 14:56	06/09/21 20:40	B1F0163	IN	5030
Tetrachloroethene	ND		1	2.00	10.0	ug/kg	06/09/21 14:56	06/09/21 20:40	B1F0163	IN	5030
Toluene (Methyl benzene)	ND		1	1.00	10.0	ug/kg	06/09/21 14:56	06/09/21 20:40	B1F0163	IN	5030
1,2,3-Trichlorobenzene	ND		1	5.00	10.0	ug/kg	06/09/21 14:56	06/09/21 20:40	B1F0163	IN	5030
1,2,4-Trichlorobenzene	ND		1	5.00	10.0	ug/kg	06/09/21 14:56	06/09/21 20:40	B1F0163	IN	5030
1,1,1-Trichloroethane	ND		1	5.00	10.0	ug/kg	06/09/21 14:56	06/09/21 20:40	B1F0163	IN	5030
1,1,2-Trichloroethane	ND		1	5.00	10.0	ug/kg	06/09/21 14:56	06/09/21 20:40	B1F0163	IN	5030
Trichloroethene	ND		1	1.50	10.0	ug/kg	06/09/21 14:56	06/09/21 20:40	B1F0163	IN	5030
Trichlorofluoromethane	ND		1	5.00	10.0	ug/kg	06/09/21 14:56	06/09/21 20:40	B1F0163	IN	5030
Trichlorotrifluoroethane (Freon-113)	ND		1	5.00	10.0	ug/kg	06/09/21 14:56	06/09/21 20:40	B1F0163	IN	5030
1,2,3-Trichloropropane	ND		1	1.00	5.00	ug/kg	06/09/21 14:56	06/09/21 20:40	B1F0163	IN	5030
1,2,4-Trimethylbenzene	ND		1	5.00	10.0	ug/kg	06/09/21 14:56	06/09/21 20:40	B1F0163	IN	5030
1,3,5-Trimethylbenzene	ND		1	5.00	10.0	ug/kg	06/09/21 14:56	06/09/21 20:40	B1F0163	IN	5030
Vinyl Acetate	ND		1	25.0	50.0	ug/kg	06/09/21 14:56	06/09/21 20:40	B1F0163	IN	5030
Vinyl chloride (Chloroethene)	ND		1	5.00	10.0	ug/kg	06/09/21 14:56	06/09/21 20:40	B1F0163	IN	5030
o-Xylene	ND		1	1.00	10.0	ug/kg	06/09/21 14:56	06/09/21 20:40	B1F0163	IN	5030
m,p-Xylenes	ND		1	1.00	20.0	ug/kg	06/09/21 14:56	06/09/21 20:40	B1F0163	IN	5030
tert-Butyl alcohol (TBA)	ND		1	10.0	50.0	ug/kg	06/09/21 14:56	06/09/21 20:40	B1F0163	IN	5030
Diisopropyl ether (DIPE)	ND		1	2.00	10.0	ug/kg	06/09/21 14:56	06/09/21 20:40	B1F0163	IN	5030
Ethyl alcohol (Ethanol)	ND		1	100	250	ug/kg	06/09/21 14:56	06/09/21 20:40	B1F0163	IN	5030
Ethyl-tert-butyl ether (ETBE)	ND		1	2.00	10.0	ug/kg	06/09/21 14:56	06/09/21 20:40	B1F0163	IN	5030
Methyl-tert-butyl ether (MTBE)	ND		1	2.00	10.0	ug/kg	06/09/21 14:56	06/09/21 20:40	B1F0163	IN	5030
tert-Amyl methyl ether (TAME)	ND		1	2.00	10.0	ug/kg	06/09/21 14:56	06/09/21 20:40	B1F0163	IN	5030

	Recovery			Acceptance Criteria							
Surrogate: Bromofluorobenzene	106%			75-125			06/09/21 14:56	06/09/21 20:40	B1F0163	IN	5030
Surrogate: Dibromofluoromethane	97.4%			75-125			06/09/21 14:56	06/09/21 20:40	B1F0163	IN	5030
Surrogate: Toluene-d8	110%			75-125			06/09/21 14:56	06/09/21 20:40	B1F0163	IN	5030

TPH Gasoline Range

The contents of this report apply to the sample(s) analyzed in accordance with the chain of custody document. No duplication of this report is allowed, except in its entirety without written approval of the laboratory.



A KYZER LABS COMPANY

AMERICAN ENVIRONMENTAL TESTING LABORATORY

2840 North Naomi Street Burbank, CA 91504 • ELAP# 1541 & 2402 • LACSD# 10181
 TEL (888) 288-AETL • (818) 845-8200 • www.aetlab.com

Geosyntec Consultants 2355 Northside Dr. Suite 250 San Diego, CA 92108	AETL Job Number: BCF0037 Project Number: SC0766Z/2130 Attention: Dennis Kilian Project Name: GOCC/Geotechnical & Environmental Support	Site: 8108 Rosemead Blvd. Pico Rivera, CA 90660 Reported: 06/10/2021 18:34
--	---	--

Analytical Results

Client ID: HS-1-5

Lab ID: BCF0037-06 (Soil)

Sampled: 06/02/21 10:01

Analyte	Result	Qualifier	Dilution	MDL	RL	Units	Prepared Date/Time	Analyzed Date/Time	Batch	Analyst Initials	Prep. Method
---------	--------	-----------	----------	-----	----	-------	--------------------	--------------------	-------	------------------	--------------

TPH Gasoline Range (Continued)

Method: EPA 8015B TPH GRO

TPH as Gasoline and Light HC. (C4-C12)	ND		1	0.116	0.200	mg/kg	06/04/21 17:49	06/05/21 08:18	B1F0110	DKH	5030
Recovery				Acceptance Criteria							
Surrogate: Bromofluorobenzene	76.8%			75-120			06/04/21 17:49	06/05/21 08:18	B1F0110	DKH	5030

TPH Diesel Range

Method: EPA 8015B TPH DRO/ORO

TPH as Diesel (C13-C22)	ND		1	1.62	10.0	mg/kg	06/04/21 18:35	06/05/21 07:59	B1F0112	TTN	3550B
TPH as Heavy Hydrocarbons (C23-40)	ND		1	1.62	10.0	mg/kg	06/04/21 18:35	06/05/21 07:59	B1F0112	TTN	3550B
TPH Total as Diesel and Heavy HC (C13-C40)	ND		1	1.62	10.0	mg/kg	06/04/21 18:35	06/05/21 07:59	B1F0112	TTN	3550B
Recovery				Acceptance Criteria							
Surrogate: Chlorobenzene	95.8%			75-125			06/04/21 18:35	06/05/21 07:59	B1F0112	TTN	3550B



A KYZER LABS COMPANY

AMERICAN ENVIRONMENTAL TESTING LABORATORY

2840 North Naomi Street Burbank, CA 91504 • ELAP# 1541 & 2402 • LACSD# 10181

TEL (888) 288-AETL • (818) 845-8200 • www.aetlab.com

Geosyntec Consultants 2355 Northside Dr. Suite 250 San Diego, CA 92108	AETL Job Number: BCF0037 Project Number: SC0766Z/2130 Attention: Dennis Kilian Project Name: GOCC/Geotechnical & Environmental Support	Site: 8108 Rosemead Blvd. Pico Rivera, CA 90660 Reported: 06/10/2021 18:34
--	---	--

Analytical Results

Client ID: HS-1-10

Lab ID: BCF0037-07 (Soil)

Sampled: 06/02/21 10:25

Analyte	Result	Qualifier	Dilution	MDL	RL	Units	Prepared Date/Time	Analyzed Date/Time	Batch	Analyst Initials	Prep. Method
---------	--------	-----------	----------	-----	----	-------	--------------------	--------------------	-------	------------------	--------------

Metals Total

Method: EPA 6010B

Antimony	ND		1	1.00	5.00	mg/kg	06/07/21 13:34	06/08/21 19:41	B1F0149	MM	3050B
Arsenic	ND		1	1.00	5.00	mg/kg	06/07/21 13:34	06/08/21 19:41	B1F0149	MM	3050B
Barium	44.5		1	2.50	5.00	mg/kg	06/07/21 13:34	06/08/21 19:41	B1F0149	MM	3050B
Beryllium	ND		1	1.00	2.50	mg/kg	06/07/21 13:34	06/08/21 19:41	B1F0149	MM	3050B
Cadmium	ND		1	1.00	2.50	mg/kg	06/07/21 13:34	06/08/21 19:41	B1F0149	MM	3050B
Chromium	7.63		1	2.50	5.00	mg/kg	06/07/21 13:34	06/08/21 19:41	B1F0149	MM	3050B
Cobalt	4.42	J	1	2.50	5.00	mg/kg	06/07/21 13:34	06/08/21 19:41	B1F0149	MM	3050B
Copper	7.20		1	2.50	5.00	mg/kg	06/07/21 13:34	06/08/21 19:41	B1F0149	MM	3050B
Lead	ND		1	2.50	5.00	mg/kg	06/07/21 13:34	06/08/21 19:41	B1F0149	MM	3050B
Molybdenum	ND		1	0.500	2.50	mg/kg	06/07/21 13:34	06/08/21 19:41	B1F0149	MM	3050B
Nickel	6.09		1	2.50	5.00	mg/kg	06/07/21 13:34	06/08/21 19:41	B1F0149	MM	3050B
Selenium	ND		1	1.00	5.00	mg/kg	06/07/21 13:34	06/08/21 19:41	B1F0149	MM	3050B
Silver	ND		1	2.00	5.00	mg/kg	06/07/21 13:34	06/08/21 19:41	B1F0149	MM	3050B
Thallium	ND		1	0.700	5.00	mg/kg	06/07/21 13:34	06/08/21 19:41	B1F0149	MM	3050B
Vanadium	16.8		1	2.50	5.00	mg/kg	06/07/21 13:34	06/08/21 19:41	B1F0149	MM	3050B
Zinc	25.0		1	2.50	5.00	mg/kg	06/07/21 13:34	06/08/21 19:41	B1F0149	MM	3050B

Method: EPA 7471A

Mercury	0.0329	J	1	0.0155	0.0971	mg/kg	06/07/21 12:46	06/09/21 18:13	B1F0198	MM	7471A
---------	--------	---	---	--------	--------	-------	----------------	----------------	---------	----	-------

Volatile Organic Compounds

Method: EPA 8260B

Acetone	ND		1	25.0	50.0	ug/kg	06/09/21 14:56	06/09/21 21:16	B1F0163	IN	5030
Benzene	ND		1	1.00	10.0	ug/kg	06/09/21 14:56	06/09/21 21:16	B1F0163	IN	5030
Bromobenzene (Phenyl bromide)	ND		1	5.00	10.0	ug/kg	06/09/21 14:56	06/09/21 21:16	B1F0163	IN	5030
Bromochloromethane	ND		1	5.00	10.0	ug/kg	06/09/21 14:56	06/09/21 21:16	B1F0163	IN	5030
Bromodichloromethane	ND		1	5.00	10.0	ug/kg	06/09/21 14:56	06/09/21 21:16	B1F0163	IN	5030
Bromoform (Tribromomethane)	ND		1	25.0	50.0	ug/kg	06/09/21 14:56	06/09/21 21:16	B1F0163	IN	5030
Bromomethane (Methyl bromide)	ND		1	15.0	30.0	ug/kg	06/09/21 14:56	06/09/21 21:16	B1F0163	IN	5030
2-Butanone (MEK)	ND		1	25.0	50.0	ug/kg	06/09/21 14:56	06/09/21 21:16	B1F0163	IN	5030
n-Butylbenzene	ND		1	5.00	10.0	ug/kg	06/09/21 14:56	06/09/21 21:16	B1F0163	IN	5030



AMERICAN ENVIRONMENTAL TESTING LABORATORY

2840 North Naomi Street Burbank, CA 91504 • ELAP# 1541 & 2402 • LACSD# 10181
 TEL (888) 288-AETL • (818) 845-8200 • www.aetlab.com

Geosyntec Consultants 2355 Northside Dr. Suite 250 San Diego, CA 92108	AETL Job Number: BCF0037 Project Number: SC0766Z/2130 Attention: Dennis Kilian Project Name: GOCC/Geotechnical & Environmental Support	Site: 8108 Rosemead Blvd. Pico Rivera, CA 90660 Reported: 06/10/2021 18:34
--	---	--

Analytical Results

Client ID: HS-1-10

Lab ID: BCF0037-07 (Soil)

Sampled: 06/02/21 10:25

Analyte	Result	Qualifier	Dilution	MDL	RL	Units	Prepared Date/Time	Analyzed Date/Time	Batch	Analyst Initials	Prep. Method
Volatile Organic Compounds (Continued)											
sec-Butylbenzene	ND		1	5.00	10.0	ug/kg	06/09/21 14:56	06/09/21 21:16	B1F0163	IN	5030
tert-Butylbenzene	ND		1	5.00	10.0	ug/kg	06/09/21 14:56	06/09/21 21:16	B1F0163	IN	5030
Carbon Disulfide	ND		1	25.0	50.0	ug/kg	06/09/21 14:56	06/09/21 21:16	B1F0163	IN	5030
Carbon tetrachloride	ND		1	5.00	10.0	ug/kg	06/09/21 14:56	06/09/21 21:16	B1F0163	IN	5030
Chlorobenzene	ND		1	5.00	10.0	ug/kg	06/09/21 14:56	06/09/21 21:16	B1F0163	IN	5030
Chloroethane	ND		1	15.0	30.0	ug/kg	06/09/21 14:56	06/09/21 21:16	B1F0163	IN	5030
2-Chloroethyl vinyl ether	ND		1	50.0	50.0	ug/kg	06/09/21 14:56	06/09/21 21:16	B1F0163	IN	5030
Chloroform (Trichloromethane)	ND		1	5.00	10.0	ug/kg	06/09/21 14:56	06/09/21 21:16	B1F0163	IN	5030
Chloromethane (Methyl chloride)	ND		1	15.0	30.0	ug/kg	06/09/21 14:56	06/09/21 21:16	B1F0163	IN	5030
2-Chlorotoluene	ND		1	5.00	10.0	ug/kg	06/09/21 14:56	06/09/21 21:16	B1F0163	IN	5030
4-Chlorotoluene	ND		1	5.00	10.0	ug/kg	06/09/21 14:56	06/09/21 21:16	B1F0163	IN	5030
1,2-Dibromo-3-chloropropane (DBCP)	ND		1	5.00	10.0	ug/kg	06/09/21 14:56	06/09/21 21:16	B1F0163	IN	5030
Dibromochloromethane	ND		1	5.00	10.0	ug/kg	06/09/21 14:56	06/09/21 21:16	B1F0163	IN	5030
1,2-Dibromoethane (EDB)	ND		1	5.00	10.0	ug/kg	06/09/21 14:56	06/09/21 21:16	B1F0163	IN	5030
Dibromomethane	ND		1	5.00	10.0	ug/kg	06/09/21 14:56	06/09/21 21:16	B1F0163	IN	5030
1,2-Dichlorobenzene	ND		1	5.00	10.0	ug/kg	06/09/21 14:56	06/09/21 21:16	B1F0163	IN	5030
1,3-Dichlorobenzene	ND		1	5.00	10.0	ug/kg	06/09/21 14:56	06/09/21 21:16	B1F0163	IN	5030
1,4-Dichlorobenzene	ND		1	5.00	10.0	ug/kg	06/09/21 14:56	06/09/21 21:16	B1F0163	IN	5030
Dichlorodifluoromethane	ND		1	15.0	30.0	ug/kg	06/09/21 14:56	06/09/21 21:16	B1F0163	IN	5030
1,1-Dichloroethane	ND		1	5.00	10.0	ug/kg	06/09/21 14:56	06/09/21 21:16	B1F0163	IN	5030
1,2-Dichloroethane (EDC)	ND		1	5.00	10.0	ug/kg	06/09/21 14:56	06/09/21 21:16	B1F0163	IN	5030
1,1-Dichloroethene	ND		1	5.00	10.0	ug/kg	06/09/21 14:56	06/09/21 21:16	B1F0163	IN	5030
cis-1,2-Dichloroethene	ND		1	5.00	10.0	ug/kg	06/09/21 14:56	06/09/21 21:16	B1F0163	IN	5030
trans-1,2-Dichloroethene	ND		1	5.00	10.0	ug/kg	06/09/21 14:56	06/09/21 21:16	B1F0163	IN	5030
1,2-Dichloropropane	ND		1	5.00	10.0	ug/kg	06/09/21 14:56	06/09/21 21:16	B1F0163	IN	5030
1,3-Dichloropropane	ND		1	5.00	10.0	ug/kg	06/09/21 14:56	06/09/21 21:16	B1F0163	IN	5030
2,2-Dichloropropane	ND		1	5.00	10.0	ug/kg	06/09/21 14:56	06/09/21 21:16	B1F0163	IN	5030
1,1-Dichloropropene	ND		1	5.00	10.0	ug/kg	06/09/21 14:56	06/09/21 21:16	B1F0163	IN	5030
cis-1,3-Dichloropropene	ND		1	5.00	10.0	ug/kg	06/09/21 14:56	06/09/21 21:16	B1F0163	IN	5030
trans-1,3-Dichloropropene	ND		1	5.00	10.0	ug/kg	06/09/21 14:56	06/09/21 21:16	B1F0163	IN	5030
Ethylbenzene	ND		1	1.00	10.0	ug/kg	06/09/21 14:56	06/09/21 21:16	B1F0163	IN	5030
Hexachlorobutadiene	ND		1	15.0	30.0	ug/kg	06/09/21 14:56	06/09/21 21:16	B1F0163	IN	5030
2-Hexanone	ND		1	25.0	50.0	ug/kg	06/09/21 14:56	06/09/21 21:16	B1F0163	IN	5030
Iodomethane	ND		1	5.00	10.0	ug/kg	06/09/21 14:56	06/09/21 21:16	B1F0163	IN	5030
Isopropylbenzene	ND		1	5.00	10.0	ug/kg	06/09/21 14:56	06/09/21 21:16	B1F0163	IN	5030
p-Isopropyltoluene	ND		1	5.00	10.0	ug/kg	06/09/21 14:56	06/09/21 21:16	B1F0163	IN	5030

The contents of this report apply to the sample(s) analyzed in accordance with the chain of custody document. No duplication of this report is allowed, except in its entirety without written approval of the laboratory.



AMERICAN ENVIRONMENTAL TESTING LABORATORY

2840 North Naomi Street Burbank, CA 91504 • ELAP# 1541 & 2402 • LACSD# 10181
 TEL (888) 288-AETL • (818) 845-8200 • www.aetlab.com

Geosyntec Consultants 2355 Northside Dr. Suite 250 San Diego, CA 92108	AETL Job Number: BCF0037 Project Number: SC0766Z/2130 Attention: Dennis Kilian Project Name: GOCC/Geotechnical & Environmental Support	Site: 8108 Rosemead Blvd. Pico Rivera, CA 90660 Reported: 06/10/2021 18:34
--	---	--

Analytical Results

Client ID: HS-1-10

Lab ID: BCF0037-07 (Soil)

Sampled: 06/02/21 10:25

Analyte	Result	Qualifier	Dilution	MDL	RL	Units	Prepared Date/Time	Analyzed Date/Time	Batch	Analyst Initials	Prep. Method
Volatile Organic Compounds (Continued)											
4-Methyl-2-pentanone (MIBK)	ND		1	25.0	50.0	ug/kg	06/09/21 14:56	06/09/21 21:16	B1F0163	IN	5030
Methylene chloride (DCM)	ND		1	25.0	50.0	ug/kg	06/09/21 14:56	06/09/21 21:16	B1F0163	IN	5030
Naphthalene	ND		1	5.00	10.0	ug/kg	06/09/21 14:56	06/09/21 21:16	B1F0163	IN	5030
n-Propylbenzene	ND		1	5.00	10.0	ug/kg	06/09/21 14:56	06/09/21 21:16	B1F0163	IN	5030
Styrene	ND		1	5.00	10.0	ug/kg	06/09/21 14:56	06/09/21 21:16	B1F0163	IN	5030
1,1,1,2-Tetrachloroethane	ND		1	5.00	10.0	ug/kg	06/09/21 14:56	06/09/21 21:16	B1F0163	IN	5030
1,1,2,2-Tetrachloroethane	ND		1	5.00	10.0	ug/kg	06/09/21 14:56	06/09/21 21:16	B1F0163	IN	5030
Tetrachloroethene	ND		1	2.00	10.0	ug/kg	06/09/21 14:56	06/09/21 21:16	B1F0163	IN	5030
Toluene (Methyl benzene)	ND		1	1.00	10.0	ug/kg	06/09/21 14:56	06/09/21 21:16	B1F0163	IN	5030
1,2,3-Trichlorobenzene	ND		1	5.00	10.0	ug/kg	06/09/21 14:56	06/09/21 21:16	B1F0163	IN	5030
1,2,4-Trichlorobenzene	ND		1	5.00	10.0	ug/kg	06/09/21 14:56	06/09/21 21:16	B1F0163	IN	5030
1,1,1-Trichloroethane	ND		1	5.00	10.0	ug/kg	06/09/21 14:56	06/09/21 21:16	B1F0163	IN	5030
1,1,2-Trichloroethane	ND		1	5.00	10.0	ug/kg	06/09/21 14:56	06/09/21 21:16	B1F0163	IN	5030
Trichloroethene	ND		1	1.50	10.0	ug/kg	06/09/21 14:56	06/09/21 21:16	B1F0163	IN	5030
Trichlorofluoromethane	ND		1	5.00	10.0	ug/kg	06/09/21 14:56	06/09/21 21:16	B1F0163	IN	5030
Trichlorotrifluoroethane (Freon-113)	ND		1	5.00	10.0	ug/kg	06/09/21 14:56	06/09/21 21:16	B1F0163	IN	5030
1,2,3-Trichloropropane	ND		1	1.00	5.00	ug/kg	06/09/21 14:56	06/09/21 21:16	B1F0163	IN	5030
1,2,4-Trimethylbenzene	ND		1	5.00	10.0	ug/kg	06/09/21 14:56	06/09/21 21:16	B1F0163	IN	5030
1,3,5-Trimethylbenzene	ND		1	5.00	10.0	ug/kg	06/09/21 14:56	06/09/21 21:16	B1F0163	IN	5030
Vinyl Acetate	ND		1	25.0	50.0	ug/kg	06/09/21 14:56	06/09/21 21:16	B1F0163	IN	5030
Vinyl chloride (Chloroethene)	ND		1	5.00	10.0	ug/kg	06/09/21 14:56	06/09/21 21:16	B1F0163	IN	5030
o-Xylene	ND		1	1.00	10.0	ug/kg	06/09/21 14:56	06/09/21 21:16	B1F0163	IN	5030
m,p-Xylenes	ND		1	1.00	20.0	ug/kg	06/09/21 14:56	06/09/21 21:16	B1F0163	IN	5030
tert-Butyl alcohol (TBA)	ND		1	10.0	50.0	ug/kg	06/09/21 14:56	06/09/21 21:16	B1F0163	IN	5030
Diisopropyl ether (DIPE)	ND		1	2.00	10.0	ug/kg	06/09/21 14:56	06/09/21 21:16	B1F0163	IN	5030
Ethyl alcohol (Ethanol)	ND		1	100	250	ug/kg	06/09/21 14:56	06/09/21 21:16	B1F0163	IN	5030
Ethyl-tert-butyl ether (ETBE)	ND		1	2.00	10.0	ug/kg	06/09/21 14:56	06/09/21 21:16	B1F0163	IN	5030
Methyl-tert-butyl ether (MTBE)	ND		1	2.00	10.0	ug/kg	06/09/21 14:56	06/09/21 21:16	B1F0163	IN	5030
tert-Amyl methyl ether (TAME)	ND		1	2.00	10.0	ug/kg	06/09/21 14:56	06/09/21 21:16	B1F0163	IN	5030
	Recovery				Acceptance Criteria						
Surrogate: Bromofluorobenzene	109%				75-125		06/09/21 14:56	06/09/21 21:16	B1F0163	IN	5030
Surrogate: Dibromofluoromethane	102%				75-125		06/09/21 14:56	06/09/21 21:16	B1F0163	IN	5030
Surrogate: Toluene-d8	115%				75-125		06/09/21 14:56	06/09/21 21:16	B1F0163	IN	5030

TPH Gasoline Range

The contents of this report apply to the sample(s) analyzed in accordance with the chain of custody document. No duplication of this report is allowed, except in its entirety without written approval of the laboratory.



AMERICAN ENVIRONMENTAL TESTING LABORATORY

2840 North Naomi Street Burbank, CA 91504 • ELAP# 1541 & 2402 • LACSD# 10181
 TEL (888) 288-AETL • (818) 845-8200 • www.aetlab.com

Geosyntec Consultants 2355 Northside Dr. Suite 250 San Diego, CA 92108	AETL Job Number: BCF0037 Project Number: SC0766Z/2130 Attention: Dennis Kilian Project Name: GOCC/Geotechnical & Environmental Support	Site: 8108 Rosemead Blvd. Pico Rivera, CA 90660 Reported: 06/10/2021 18:34
--	---	--

Analytical Results

Client ID: HS-1-10

Lab ID: BCF0037-07 (Soil)

Sampled: 06/02/21 10:25

Analyte	Result	Qualifier	Dilution	MDL	RL	Units	Prepared Date/Time	Analyzed Date/Time	Batch	Analyst Initials	Prep. Method
---------	--------	-----------	----------	-----	----	-------	--------------------	--------------------	-------	------------------	--------------

TPH Gasoline Range (Continued)

Method: EPA 8015B TPH GRO

TPH as Gasoline and Light HC. (C4-C12)	ND		1	0.116	0.200	mg/kg	06/04/21 17:49	06/05/21 08:58	B1F0110	DKH	5030
Recovery				Acceptance Criteria							
Surrogate: Bromofluorobenzene	89.2%			75-120			06/04/21 17:49	06/05/21 08:58	B1F0110	DKH	5030

TPH Diesel Range

Method: EPA 8015B TPH DRO/ORO

TPH as Diesel (C13-C22)	ND		1	1.62	10.0	mg/kg	06/04/21 18:35	06/05/21 08:40	B1F0112	TTN	3550B
TPH as Heavy Hydrocarbons (C23-40)	ND		1	1.62	10.0	mg/kg	06/04/21 18:35	06/05/21 08:40	B1F0112	TTN	3550B
TPH Total as Diesel and Heavy HC (C13-C40)	ND		1	1.62	10.0	mg/kg	06/04/21 18:35	06/05/21 08:40	B1F0112	TTN	3550B
Recovery				Acceptance Criteria							
Surrogate: Chlorobenzene	93.4%			75-125			06/04/21 18:35	06/05/21 08:40	B1F0112	TTN	3550B



AMERICAN ENVIRONMENTAL TESTING LABORATORY

2840 North Naomi Street Burbank, CA 91504 • ELAP# 1541 & 2402 • LACSD# 10181
 TEL (888) 288-AETL • (818) 845-8200 • www.aetlab.com

Geosyntec Consultants 2355 Northside Dr. Suite 250 San Diego, CA 92108	AETL Job Number: BCF0037 Project Number: SC0766Z/2130 Attention: Dennis Kilian Project Name: GOCC/Geotechnical & Environmental Support	Site: 8108 Rosemead Blvd. Pico Rivera, CA 90660 Reported: 06/10/2021 18:34
--	---	--

Analytical Results

Client ID: HS-5-0

Lab ID: BCF0037-09 (Soil)

Sampled: 06/02/21 12:39

Analyte	Result	Qualifier	Dilution	MDL	RL	Units	Prepared Date/Time	Analyzed Date/Time	Batch	Analyst Initials	Prep. Method
---------	--------	-----------	----------	-----	----	-------	--------------------	--------------------	-------	------------------	--------------

Metals Total

Method: EPA 6010B

Antimony	ND		1	0.990	4.95	mg/kg	06/07/21 13:34	06/08/21 19:43	B1F0149	MM	3050B
Arsenic	ND		1	0.990	4.95	mg/kg	06/07/21 13:34	06/08/21 19:43	B1F0149	MM	3050B
Barium	72.6		1	2.48	4.95	mg/kg	06/07/21 13:34	06/08/21 19:43	B1F0149	MM	3050B
Beryllium	ND		1	0.990	2.48	mg/kg	06/07/21 13:34	06/08/21 19:43	B1F0149	MM	3050B
Cadmium	ND		1	0.990	2.48	mg/kg	06/07/21 13:34	06/08/21 19:43	B1F0149	MM	3050B
Chromium	13.8		1	2.48	4.95	mg/kg	06/07/21 13:34	06/08/21 19:43	B1F0149	MM	3050B
Cobalt	7.84		1	2.48	4.95	mg/kg	06/07/21 13:34	06/08/21 19:43	B1F0149	MM	3050B
Copper	14.4		1	2.48	4.95	mg/kg	06/07/21 13:34	06/08/21 19:43	B1F0149	MM	3050B
Lead	4.96		1	2.48	4.95	mg/kg	06/07/21 13:34	06/08/21 19:43	B1F0149	MM	3050B
Molybdenum	ND		1	0.495	2.48	mg/kg	06/07/21 13:34	06/08/21 19:43	B1F0149	MM	3050B
Nickel	10.6		1	2.48	4.95	mg/kg	06/07/21 13:34	06/08/21 19:43	B1F0149	MM	3050B
Selenium	ND		1	0.990	4.95	mg/kg	06/07/21 13:34	06/08/21 19:43	B1F0149	MM	3050B
Silver	ND		1	1.98	4.95	mg/kg	06/07/21 13:34	06/08/21 19:43	B1F0149	MM	3050B
Thallium	ND		1	0.693	4.95	mg/kg	06/07/21 13:34	06/08/21 19:43	B1F0149	MM	3050B
Vanadium	31.9		1	2.48	4.95	mg/kg	06/07/21 13:34	06/08/21 19:43	B1F0149	MM	3050B
Zinc	48.5		1	2.48	4.95	mg/kg	06/07/21 13:34	06/08/21 19:43	B1F0149	MM	3050B

Method: EPA 7471A

Mercury	0.0369	J	1	0.0158	0.0990	mg/kg	06/07/21 12:46	06/09/21 18:17	B1F0198	MM	7471A
----------------	---------------	---	---	--------	--------	-------	----------------	----------------	---------	----	-------

Volatile Organic Compounds

Method: EPA 8260B

Acetone	ND		1	25.0	50.0	ug/kg	06/09/21 14:56	06/09/21 21:53	B1F0163	IN	5030
Benzene	ND		1	1.00	10.0	ug/kg	06/09/21 14:56	06/09/21 21:53	B1F0163	IN	5030
Bromobenzene (Phenyl bromide)	ND		1	5.00	10.0	ug/kg	06/09/21 14:56	06/09/21 21:53	B1F0163	IN	5030
Bromochloromethane	ND		1	5.00	10.0	ug/kg	06/09/21 14:56	06/09/21 21:53	B1F0163	IN	5030
Bromodichloromethane	ND		1	5.00	10.0	ug/kg	06/09/21 14:56	06/09/21 21:53	B1F0163	IN	5030
Bromoform (Tribromomethane)	ND		1	25.0	50.0	ug/kg	06/09/21 14:56	06/09/21 21:53	B1F0163	IN	5030
Bromomethane (Methyl bromide)	ND		1	15.0	30.0	ug/kg	06/09/21 14:56	06/09/21 21:53	B1F0163	IN	5030
2-Butanone (MEK)	ND		1	25.0	50.0	ug/kg	06/09/21 14:56	06/09/21 21:53	B1F0163	IN	5030
n-Butylbenzene	ND		1	5.00	10.0	ug/kg	06/09/21 14:56	06/09/21 21:53	B1F0163	IN	5030



AMERICAN ENVIRONMENTAL TESTING LABORATORY

2840 North Naomi Street Burbank, CA 91504 • ELAP# 1541 & 2402 • LACSD# 10181
 TEL (888) 288-AETL • (818) 845-8200 • www.aetlab.com

Geosyntec Consultants 2355 Northside Dr. Suite 250 San Diego, CA 92108	AETL Job Number: BCF0037 Project Number: SC0766Z/2130 Attention: Dennis Kilian Project Name: GOCC/Geotechnical & Environmental Support	Site: 8108 Rosemead Blvd. Pico Rivera, CA 90660 Reported: 06/10/2021 18:34
--	---	--

Analytical Results

Client ID: HS-5-0

Lab ID: BCF0037-09 (Soil)

Sampled: 06/02/21 12:39

Analyte	Result	Qualifier	Dilution	MDL	RL	Units	Prepared Date/Time	Analyzed Date/Time	Batch	Analyst Initials	Prep. Method
Volatile Organic Compounds (Continued)											
sec-Butylbenzene	ND		1	5.00	10.0	ug/kg	06/09/21 14:56	06/09/21 21:53	B1F0163	IN	5030
tert-Butylbenzene	ND		1	5.00	10.0	ug/kg	06/09/21 14:56	06/09/21 21:53	B1F0163	IN	5030
Carbon Disulfide	ND		1	25.0	50.0	ug/kg	06/09/21 14:56	06/09/21 21:53	B1F0163	IN	5030
Carbon tetrachloride	ND		1	5.00	10.0	ug/kg	06/09/21 14:56	06/09/21 21:53	B1F0163	IN	5030
Chlorobenzene	ND		1	5.00	10.0	ug/kg	06/09/21 14:56	06/09/21 21:53	B1F0163	IN	5030
Chloroethane	ND		1	15.0	30.0	ug/kg	06/09/21 14:56	06/09/21 21:53	B1F0163	IN	5030
2-Chloroethyl vinyl ether	ND		1	50.0	50.0	ug/kg	06/09/21 14:56	06/09/21 21:53	B1F0163	IN	5030
Chloroform (Trichloromethane)	ND		1	5.00	10.0	ug/kg	06/09/21 14:56	06/09/21 21:53	B1F0163	IN	5030
Chloromethane (Methyl chloride)	ND		1	15.0	30.0	ug/kg	06/09/21 14:56	06/09/21 21:53	B1F0163	IN	5030
2-Chlorotoluene	ND		1	5.00	10.0	ug/kg	06/09/21 14:56	06/09/21 21:53	B1F0163	IN	5030
4-Chlorotoluene	ND		1	5.00	10.0	ug/kg	06/09/21 14:56	06/09/21 21:53	B1F0163	IN	5030
1,2-Dibromo-3-chloropropane (DBCP)	ND		1	5.00	10.0	ug/kg	06/09/21 14:56	06/09/21 21:53	B1F0163	IN	5030
Dibromochloromethane	ND		1	5.00	10.0	ug/kg	06/09/21 14:56	06/09/21 21:53	B1F0163	IN	5030
1,2-Dibromoethane (EDB)	ND		1	5.00	10.0	ug/kg	06/09/21 14:56	06/09/21 21:53	B1F0163	IN	5030
Dibromomethane	ND		1	5.00	10.0	ug/kg	06/09/21 14:56	06/09/21 21:53	B1F0163	IN	5030
1,2-Dichlorobenzene	ND		1	5.00	10.0	ug/kg	06/09/21 14:56	06/09/21 21:53	B1F0163	IN	5030
1,3-Dichlorobenzene	ND		1	5.00	10.0	ug/kg	06/09/21 14:56	06/09/21 21:53	B1F0163	IN	5030
1,4-Dichlorobenzene	ND		1	5.00	10.0	ug/kg	06/09/21 14:56	06/09/21 21:53	B1F0163	IN	5030
Dichlorodifluoromethane	ND		1	15.0	30.0	ug/kg	06/09/21 14:56	06/09/21 21:53	B1F0163	IN	5030
1,1-Dichloroethane	ND		1	5.00	10.0	ug/kg	06/09/21 14:56	06/09/21 21:53	B1F0163	IN	5030
1,2-Dichloroethane (EDC)	ND		1	5.00	10.0	ug/kg	06/09/21 14:56	06/09/21 21:53	B1F0163	IN	5030
1,1-Dichloroethene	ND		1	5.00	10.0	ug/kg	06/09/21 14:56	06/09/21 21:53	B1F0163	IN	5030
cis-1,2-Dichloroethene	ND		1	5.00	10.0	ug/kg	06/09/21 14:56	06/09/21 21:53	B1F0163	IN	5030
trans-1,2-Dichloroethene	ND		1	5.00	10.0	ug/kg	06/09/21 14:56	06/09/21 21:53	B1F0163	IN	5030
1,2-Dichloropropane	ND		1	5.00	10.0	ug/kg	06/09/21 14:56	06/09/21 21:53	B1F0163	IN	5030
1,3-Dichloropropane	ND		1	5.00	10.0	ug/kg	06/09/21 14:56	06/09/21 21:53	B1F0163	IN	5030
2,2-Dichloropropane	ND		1	5.00	10.0	ug/kg	06/09/21 14:56	06/09/21 21:53	B1F0163	IN	5030
1,1-Dichloropropene	ND		1	5.00	10.0	ug/kg	06/09/21 14:56	06/09/21 21:53	B1F0163	IN	5030
cis-1,3-Dichloropropene	ND		1	5.00	10.0	ug/kg	06/09/21 14:56	06/09/21 21:53	B1F0163	IN	5030
trans-1,3-Dichloropropene	ND		1	5.00	10.0	ug/kg	06/09/21 14:56	06/09/21 21:53	B1F0163	IN	5030
Ethylbenzene	ND		1	1.00	10.0	ug/kg	06/09/21 14:56	06/09/21 21:53	B1F0163	IN	5030
Hexachlorobutadiene	ND		1	15.0	30.0	ug/kg	06/09/21 14:56	06/09/21 21:53	B1F0163	IN	5030
2-Hexanone	ND		1	25.0	50.0	ug/kg	06/09/21 14:56	06/09/21 21:53	B1F0163	IN	5030
Iodomethane	ND		1	5.00	10.0	ug/kg	06/09/21 14:56	06/09/21 21:53	B1F0163	IN	5030
Isopropylbenzene	ND		1	5.00	10.0	ug/kg	06/09/21 14:56	06/09/21 21:53	B1F0163	IN	5030
p-Isopropyltoluene	ND		1	5.00	10.0	ug/kg	06/09/21 14:56	06/09/21 21:53	B1F0163	IN	5030

The contents of this report apply to the sample(s) analyzed in accordance with the chain of custody document. No duplication of this report is allowed, except in its entirety without written approval of the laboratory.



AMERICAN ENVIRONMENTAL TESTING LABORATORY

2840 North Naomi Street Burbank, CA 91504 • ELAP# 1541 & 2402 • LACSD# 10181
 TEL (888) 288-AETL • (818) 845-8200 • www.aetlab.com

Geosyntec Consultants 2355 Northside Dr. Suite 250 San Diego, CA 92108	AETL Job Number: BCF0037 Project Number: SC0766Z/2130 Attention: Dennis Kilian Project Name: GOCC/Geotechnical & Environmental Support	Site: 8108 Rosemead Blvd. Pico Rivera, CA 90660 Reported: 06/10/2021 18:34
--	---	--

Analytical Results

Client ID: HS-5-0

Lab ID: BCF0037-09 (Soil)

Sampled: 06/02/21 12:39

Analyte	Result	Qualifier	Dilution	MDL	RL	Units	Prepared Date/Time	Analyzed Date/Time	Batch	Analyst Initials	Prep. Method
Volatile Organic Compounds (Continued)											
4-Methyl-2-pentanone (MIBK)	ND		1	25.0	50.0	ug/kg	06/09/21 14:56	06/09/21 21:53	B1F0163	IN	5030
Methylene chloride (DCM)	ND		1	25.0	50.0	ug/kg	06/09/21 14:56	06/09/21 21:53	B1F0163	IN	5030
Naphthalene	ND		1	5.00	10.0	ug/kg	06/09/21 14:56	06/09/21 21:53	B1F0163	IN	5030
n-Propylbenzene	ND		1	5.00	10.0	ug/kg	06/09/21 14:56	06/09/21 21:53	B1F0163	IN	5030
Styrene	ND		1	5.00	10.0	ug/kg	06/09/21 14:56	06/09/21 21:53	B1F0163	IN	5030
1,1,1,2-Tetrachloroethane	ND		1	5.00	10.0	ug/kg	06/09/21 14:56	06/09/21 21:53	B1F0163	IN	5030
1,1,2,2-Tetrachloroethane	ND		1	5.00	10.0	ug/kg	06/09/21 14:56	06/09/21 21:53	B1F0163	IN	5030
Tetrachloroethene	ND		1	2.00	10.0	ug/kg	06/09/21 14:56	06/09/21 21:53	B1F0163	IN	5030
Toluene (Methyl benzene)	ND		1	1.00	10.0	ug/kg	06/09/21 14:56	06/09/21 21:53	B1F0163	IN	5030
1,2,3-Trichlorobenzene	ND		1	5.00	10.0	ug/kg	06/09/21 14:56	06/09/21 21:53	B1F0163	IN	5030
1,2,4-Trichlorobenzene	ND		1	5.00	10.0	ug/kg	06/09/21 14:56	06/09/21 21:53	B1F0163	IN	5030
1,1,1-Trichloroethane	ND		1	5.00	10.0	ug/kg	06/09/21 14:56	06/09/21 21:53	B1F0163	IN	5030
1,1,2-Trichloroethane	ND		1	5.00	10.0	ug/kg	06/09/21 14:56	06/09/21 21:53	B1F0163	IN	5030
Trichloroethene	ND		1	1.50	10.0	ug/kg	06/09/21 14:56	06/09/21 21:53	B1F0163	IN	5030
Trichlorofluoromethane	ND		1	5.00	10.0	ug/kg	06/09/21 14:56	06/09/21 21:53	B1F0163	IN	5030
Trichlorotrifluoroethane (Freon-113)	ND		1	5.00	10.0	ug/kg	06/09/21 14:56	06/09/21 21:53	B1F0163	IN	5030
1,2,3-Trichloropropane	ND		1	1.00	5.00	ug/kg	06/09/21 14:56	06/09/21 21:53	B1F0163	IN	5030
1,2,4-Trimethylbenzene	ND		1	5.00	10.0	ug/kg	06/09/21 14:56	06/09/21 21:53	B1F0163	IN	5030
1,3,5-Trimethylbenzene	ND		1	5.00	10.0	ug/kg	06/09/21 14:56	06/09/21 21:53	B1F0163	IN	5030
Vinyl Acetate	ND		1	25.0	50.0	ug/kg	06/09/21 14:56	06/09/21 21:53	B1F0163	IN	5030
Vinyl chloride (Chloroethene)	ND		1	5.00	10.0	ug/kg	06/09/21 14:56	06/09/21 21:53	B1F0163	IN	5030
o-Xylene	ND		1	1.00	10.0	ug/kg	06/09/21 14:56	06/09/21 21:53	B1F0163	IN	5030
m,p-Xylenes	ND		1	1.00	20.0	ug/kg	06/09/21 14:56	06/09/21 21:53	B1F0163	IN	5030
tert-Butyl alcohol (TBA)	ND		1	10.0	50.0	ug/kg	06/09/21 14:56	06/09/21 21:53	B1F0163	IN	5030
Diisopropyl ether (DIPE)	ND		1	2.00	10.0	ug/kg	06/09/21 14:56	06/09/21 21:53	B1F0163	IN	5030
Ethyl alcohol (Ethanol)	ND		1	100	250	ug/kg	06/09/21 14:56	06/09/21 21:53	B1F0163	IN	5030
Ethyl-tert-butyl ether (ETBE)	ND		1	2.00	10.0	ug/kg	06/09/21 14:56	06/09/21 21:53	B1F0163	IN	5030
Methyl-tert-butyl ether (MTBE)	ND		1	2.00	10.0	ug/kg	06/09/21 14:56	06/09/21 21:53	B1F0163	IN	5030
tert-Amyl methyl ether (TAME)	ND		1	2.00	10.0	ug/kg	06/09/21 14:56	06/09/21 21:53	B1F0163	IN	5030

	Recovery			Acceptance Criteria							
Surrogate: Bromofluorobenzene	107%			75-125			06/09/21 14:56	06/09/21 21:53	B1F0163	IN	5030
Surrogate: Dibromofluoromethane	96.9%			75-125			06/09/21 14:56	06/09/21 21:53	B1F0163	IN	5030
Surrogate: Toluene-d8	110%			75-125			06/09/21 14:56	06/09/21 21:53	B1F0163	IN	5030

TPH Gasoline Range

The contents of this report apply to the sample(s) analyzed in accordance with the chain of custody document. No duplication of this report is allowed, except in its entirety without written approval of the laboratory.



A KYZER LABS COMPANY

AMERICAN ENVIRONMENTAL TESTING LABORATORY

2840 North Naomi Street Burbank, CA 91504 • ELAP# 1541 & 2402 • LACSD# 10181
 TEL (888) 288-AETL • (818) 845-8200 • www.aetlab.com

Geosyntec Consultants 2355 Northside Dr. Suite 250 San Diego, CA 92108	AETL Job Number: BCF0037 Project Number: SC0766Z/2130 Attention: Dennis Kilian Project Name: GOCC/Geotechnical & Environmental Support	Site: 8108 Rosemead Blvd. Pico Rivera, CA 90660 Reported: 06/10/2021 18:34
--	---	--

Analytical Results

Client ID: HS-5-0

Lab ID: BCF0037-09 (Soil)

Sampled: 06/02/21 12:39

Analyte	Result	Qualifier	Dilution	MDL	RL	Units	Prepared Date/Time	Analyzed Date/Time	Batch	Analyst Initials	Prep. Method
---------	--------	-----------	----------	-----	----	-------	--------------------	--------------------	-------	------------------	--------------

TPH Gasoline Range (Continued)

Method: EPA 8015B TPH GRO

TPH as Gasoline and Light HC. (C4-C12)	ND		1	0.116	0.200	mg/kg	06/04/21 17:49	06/05/21 09:40	B1F0110	DKH	5030
Recovery				Acceptance Criteria							
Surrogate: Bromofluorobenzene	92.3%			75-120			06/04/21 17:49	06/05/21 09:40	B1F0110	DKH	5030

TPH Diesel Range

Method: EPA 8015B TPH DRO/ORO

TPH as Diesel (C13-C22)	ND		1	1.62	10.0	mg/kg	06/04/21 18:35	06/05/21 10:03	B1F0112	TTN	3550B
TPH as Heavy Hydrocarbons (C23-40)	ND		1	1.62	10.0	mg/kg	06/04/21 18:35	06/05/21 10:03	B1F0112	TTN	3550B
TPH Total as Diesel and Heavy HC (C13-C40)	ND		1	1.62	10.0	mg/kg	06/04/21 18:35	06/05/21 10:03	B1F0112	TTN	3550B
Recovery				Acceptance Criteria							
Surrogate: Chlorobenzene	96.1%			75-125			06/04/21 18:35	06/05/21 10:03	B1F0112	TTN	3550B



AMERICAN ENVIRONMENTAL TESTING LABORATORY

2840 North Naomi Street Burbank, CA 91504 • ELAP# 1541 & 2402 • LACSD# 10181
 TEL (888) 288-AETL • (818) 845-8200 • www.aetlab.com

Geosyntec Consultants 2355 Northside Dr. Suite 250 San Diego, CA 92108	AETL Job Number: BCF0037 Project Number: SC0766Z/2130 Attention: Dennis Kilian Project Name: GOCC/Geotechnical & Environmental Support	Site: 8108 Rosemead Blvd. Pico Rivera, CA 90660 Reported: 06/10/2021 18:34
--	---	--

Analytical Results

Client ID: HS-5-5

Lab ID: BCF0037-10 (Soil)

Sampled: 06/02/21 12:58

Analyte	Result	Qualifier	Dilution	MDL	RL	Units	Prepared Date/Time	Analyzed Date/Time	Batch	Analyst Initials	Prep. Method
---------	--------	-----------	----------	-----	----	-------	--------------------	--------------------	-------	------------------	--------------

Metals Total

Method: EPA 6010B

Antimony	ND		1	1.00	5.00	mg/kg	06/07/21 13:34	06/08/21 19:45	B1F0149	MM	3050B
Arsenic	ND		1	1.00	5.00	mg/kg	06/07/21 13:34	06/08/21 19:45	B1F0149	MM	3050B
Barium	108		1	2.50	5.00	mg/kg	06/07/21 13:34	06/08/21 19:45	B1F0149	MM	3050B
Beryllium	ND		1	1.00	2.50	mg/kg	06/07/21 13:34	06/08/21 19:45	B1F0149	MM	3050B
Cadmium	ND		1	1.00	2.50	mg/kg	06/07/21 13:34	06/08/21 19:45	B1F0149	MM	3050B
Chromium	16.8		1	2.50	5.00	mg/kg	06/07/21 13:34	06/08/21 19:45	B1F0149	MM	3050B
Cobalt	9.66		1	2.50	5.00	mg/kg	06/07/21 13:34	06/08/21 19:45	B1F0149	MM	3050B
Copper	19.3		1	2.50	5.00	mg/kg	06/07/21 13:34	06/08/21 19:45	B1F0149	MM	3050B
Lead	ND		1	2.50	5.00	mg/kg	06/07/21 13:34	06/08/21 19:45	B1F0149	MM	3050B
Molybdenum	ND		1	0.500	2.50	mg/kg	06/07/21 13:34	06/08/21 19:45	B1F0149	MM	3050B
Nickel	13.2		1	2.50	5.00	mg/kg	06/07/21 13:34	06/08/21 19:45	B1F0149	MM	3050B
Selenium	ND		1	1.00	5.00	mg/kg	06/07/21 13:34	06/08/21 19:45	B1F0149	MM	3050B
Silver	ND		1	2.00	5.00	mg/kg	06/07/21 13:34	06/08/21 19:45	B1F0149	MM	3050B
Thallium	ND		1	0.700	5.00	mg/kg	06/07/21 13:34	06/08/21 19:45	B1F0149	MM	3050B
Vanadium	37.9		1	2.50	5.00	mg/kg	06/07/21 13:34	06/08/21 19:45	B1F0149	MM	3050B
Zinc	52.1		1	2.50	5.00	mg/kg	06/07/21 13:34	06/08/21 19:45	B1F0149	MM	3050B

Method: EPA 7471A

Mercury	0.0781	J	1	0.0157	0.0980	mg/kg	06/07/21 12:46	06/09/21 18:20	B1F0198	MM	7471A
----------------	---------------	---	---	--------	--------	-------	----------------	----------------	---------	----	-------

Volatile Organic Compounds

Method: EPA 8260B

Acetone	ND		1	25.0	50.0	ug/kg	06/09/21 14:56	06/09/21 22:29	B1F0163	IN	5030
Benzene	ND		1	1.00	10.0	ug/kg	06/09/21 14:56	06/09/21 22:29	B1F0163	IN	5030
Bromobenzene (Phenyl bromide)	ND		1	5.00	10.0	ug/kg	06/09/21 14:56	06/09/21 22:29	B1F0163	IN	5030
Bromochloromethane	ND		1	5.00	10.0	ug/kg	06/09/21 14:56	06/09/21 22:29	B1F0163	IN	5030
Bromodichloromethane	ND		1	5.00	10.0	ug/kg	06/09/21 14:56	06/09/21 22:29	B1F0163	IN	5030
Bromoform (Tribromomethane)	ND		1	25.0	50.0	ug/kg	06/09/21 14:56	06/09/21 22:29	B1F0163	IN	5030
Bromomethane (Methyl bromide)	ND		1	15.0	30.0	ug/kg	06/09/21 14:56	06/09/21 22:29	B1F0163	IN	5030
2-Butanone (MEK)	ND		1	25.0	50.0	ug/kg	06/09/21 14:56	06/09/21 22:29	B1F0163	IN	5030
n-Butylbenzene	ND		1	5.00	10.0	ug/kg	06/09/21 14:56	06/09/21 22:29	B1F0163	IN	5030



AMERICAN ENVIRONMENTAL TESTING LABORATORY

2840 North Naomi Street Burbank, CA 91504 • ELAP# 1541 & 2402 • LACSD# 10181
 TEL (888) 288-AETL • (818) 845-8200 • www.aetlab.com

Geosyntec Consultants 2355 Northside Dr. Suite 250 San Diego, CA 92108	AETL Job Number: BCF0037 Project Number: SC0766Z/2130 Attention: Dennis Kilian Project Name: GOCC/Geotechnical & Environmental Support	Site: 8108 Rosemead Blvd. Pico Rivera, CA 90660 Reported: 06/10/2021 18:34
--	---	--

Analytical Results

Client ID: HS-5-5

Lab ID: BCF0037-10 (Soil)

Sampled: 06/02/21 12:58

Analyte	Result	Qualifier	Dilution	MDL	RL	Units	Prepared Date/Time	Analyzed Date/Time	Batch	Analyst Initials	Prep. Method
Volatile Organic Compounds (Continued)											
sec-Butylbenzene	ND		1	5.00	10.0	ug/kg	06/09/21 14:56	06/09/21 22:29	B1F0163	IN	5030
tert-Butylbenzene	ND		1	5.00	10.0	ug/kg	06/09/21 14:56	06/09/21 22:29	B1F0163	IN	5030
Carbon Disulfide	ND		1	25.0	50.0	ug/kg	06/09/21 14:56	06/09/21 22:29	B1F0163	IN	5030
Carbon tetrachloride	ND		1	5.00	10.0	ug/kg	06/09/21 14:56	06/09/21 22:29	B1F0163	IN	5030
Chlorobenzene	ND		1	5.00	10.0	ug/kg	06/09/21 14:56	06/09/21 22:29	B1F0163	IN	5030
Chloroethane	ND		1	15.0	30.0	ug/kg	06/09/21 14:56	06/09/21 22:29	B1F0163	IN	5030
2-Chloroethyl vinyl ether	ND		1	50.0	50.0	ug/kg	06/09/21 14:56	06/09/21 22:29	B1F0163	IN	5030
Chloroform (Trichloromethane)	ND		1	5.00	10.0	ug/kg	06/09/21 14:56	06/09/21 22:29	B1F0163	IN	5030
Chloromethane (Methyl chloride)	ND		1	15.0	30.0	ug/kg	06/09/21 14:56	06/09/21 22:29	B1F0163	IN	5030
2-Chlorotoluene	ND		1	5.00	10.0	ug/kg	06/09/21 14:56	06/09/21 22:29	B1F0163	IN	5030
4-Chlorotoluene	ND		1	5.00	10.0	ug/kg	06/09/21 14:56	06/09/21 22:29	B1F0163	IN	5030
1,2-Dibromo-3-chloropropane (DBCP)	ND		1	5.00	10.0	ug/kg	06/09/21 14:56	06/09/21 22:29	B1F0163	IN	5030
Dibromochloromethane	ND		1	5.00	10.0	ug/kg	06/09/21 14:56	06/09/21 22:29	B1F0163	IN	5030
1,2-Dibromoethane (EDB)	ND		1	5.00	10.0	ug/kg	06/09/21 14:56	06/09/21 22:29	B1F0163	IN	5030
Dibromomethane	ND		1	5.00	10.0	ug/kg	06/09/21 14:56	06/09/21 22:29	B1F0163	IN	5030
1,2-Dichlorobenzene	ND		1	5.00	10.0	ug/kg	06/09/21 14:56	06/09/21 22:29	B1F0163	IN	5030
1,3-Dichlorobenzene	ND		1	5.00	10.0	ug/kg	06/09/21 14:56	06/09/21 22:29	B1F0163	IN	5030
1,4-Dichlorobenzene	ND		1	5.00	10.0	ug/kg	06/09/21 14:56	06/09/21 22:29	B1F0163	IN	5030
Dichlorodifluoromethane	ND		1	15.0	30.0	ug/kg	06/09/21 14:56	06/09/21 22:29	B1F0163	IN	5030
1,1-Dichloroethane	ND		1	5.00	10.0	ug/kg	06/09/21 14:56	06/09/21 22:29	B1F0163	IN	5030
1,2-Dichloroethane (EDC)	ND		1	5.00	10.0	ug/kg	06/09/21 14:56	06/09/21 22:29	B1F0163	IN	5030
1,1-Dichloroethene	ND		1	5.00	10.0	ug/kg	06/09/21 14:56	06/09/21 22:29	B1F0163	IN	5030
cis-1,2-Dichloroethene	ND		1	5.00	10.0	ug/kg	06/09/21 14:56	06/09/21 22:29	B1F0163	IN	5030
trans-1,2-Dichloroethene	ND		1	5.00	10.0	ug/kg	06/09/21 14:56	06/09/21 22:29	B1F0163	IN	5030
1,2-Dichloropropane	ND		1	5.00	10.0	ug/kg	06/09/21 14:56	06/09/21 22:29	B1F0163	IN	5030
1,3-Dichloropropane	ND		1	5.00	10.0	ug/kg	06/09/21 14:56	06/09/21 22:29	B1F0163	IN	5030
2,2-Dichloropropane	ND		1	5.00	10.0	ug/kg	06/09/21 14:56	06/09/21 22:29	B1F0163	IN	5030
1,1-Dichloropropene	ND		1	5.00	10.0	ug/kg	06/09/21 14:56	06/09/21 22:29	B1F0163	IN	5030
cis-1,3-Dichloropropene	ND		1	5.00	10.0	ug/kg	06/09/21 14:56	06/09/21 22:29	B1F0163	IN	5030
trans-1,3-Dichloropropene	ND		1	5.00	10.0	ug/kg	06/09/21 14:56	06/09/21 22:29	B1F0163	IN	5030
Ethylbenzene	ND		1	1.00	10.0	ug/kg	06/09/21 14:56	06/09/21 22:29	B1F0163	IN	5030
Hexachlorobutadiene	ND		1	15.0	30.0	ug/kg	06/09/21 14:56	06/09/21 22:29	B1F0163	IN	5030
2-Hexanone	ND		1	25.0	50.0	ug/kg	06/09/21 14:56	06/09/21 22:29	B1F0163	IN	5030
Iodomethane	ND		1	5.00	10.0	ug/kg	06/09/21 14:56	06/09/21 22:29	B1F0163	IN	5030
Isopropylbenzene	ND		1	5.00	10.0	ug/kg	06/09/21 14:56	06/09/21 22:29	B1F0163	IN	5030
p-Isopropyltoluene	ND		1	5.00	10.0	ug/kg	06/09/21 14:56	06/09/21 22:29	B1F0163	IN	5030

The contents of this report apply to the sample(s) analyzed in accordance with the chain of custody document. No duplication of this report is allowed, except in its entirety without written approval of the laboratory.



AMERICAN ENVIRONMENTAL TESTING LABORATORY

2840 North Naomi Street Burbank, CA 91504 • ELAP# 1541 & 2402 • LACSD# 10181
 TEL (888) 288-AETL • (818) 845-8200 • www.aetlab.com

Geosyntec Consultants 2355 Northside Dr. Suite 250 San Diego, CA 92108	AETL Job Number: BCF0037 Project Number: SC0766Z/2130 Attention: Dennis Kilian Project Name: GOCC/Geotechnical & Environmental Support	Site: 8108 Rosemead Blvd. Pico Rivera, CA 90660 Reported: 06/10/2021 18:34
--	---	--

Analytical Results

Client ID: HS-5-5

Lab ID: BCF0037-10 (Soil)

Sampled: 06/02/21 12:58

Analyte	Result	Qualifier	Dilution	MDL	RL	Units	Prepared Date/Time	Analyzed Date/Time	Batch	Analyst Initials	Prep. Method
Volatile Organic Compounds (Continued)											
4-Methyl-2-pentanone (MIBK)	ND		1	25.0	50.0	ug/kg	06/09/21 14:56	06/09/21 22:29	B1F0163	IN	5030
Methylene chloride (DCM)	ND		1	25.0	50.0	ug/kg	06/09/21 14:56	06/09/21 22:29	B1F0163	IN	5030
Naphthalene	ND		1	5.00	10.0	ug/kg	06/09/21 14:56	06/09/21 22:29	B1F0163	IN	5030
n-Propylbenzene	ND		1	5.00	10.0	ug/kg	06/09/21 14:56	06/09/21 22:29	B1F0163	IN	5030
Styrene	ND		1	5.00	10.0	ug/kg	06/09/21 14:56	06/09/21 22:29	B1F0163	IN	5030
1,1,1,2-Tetrachloroethane	ND		1	5.00	10.0	ug/kg	06/09/21 14:56	06/09/21 22:29	B1F0163	IN	5030
1,1,2,2-Tetrachloroethane	ND		1	5.00	10.0	ug/kg	06/09/21 14:56	06/09/21 22:29	B1F0163	IN	5030
Tetrachloroethene	ND		1	2.00	10.0	ug/kg	06/09/21 14:56	06/09/21 22:29	B1F0163	IN	5030
Toluene (Methyl benzene)	ND		1	1.00	10.0	ug/kg	06/09/21 14:56	06/09/21 22:29	B1F0163	IN	5030
1,2,3-Trichlorobenzene	ND		1	5.00	10.0	ug/kg	06/09/21 14:56	06/09/21 22:29	B1F0163	IN	5030
1,2,4-Trichlorobenzene	ND		1	5.00	10.0	ug/kg	06/09/21 14:56	06/09/21 22:29	B1F0163	IN	5030
1,1,1-Trichloroethane	ND		1	5.00	10.0	ug/kg	06/09/21 14:56	06/09/21 22:29	B1F0163	IN	5030
1,1,2-Trichloroethane	ND		1	5.00	10.0	ug/kg	06/09/21 14:56	06/09/21 22:29	B1F0163	IN	5030
Trichloroethene	ND		1	1.50	10.0	ug/kg	06/09/21 14:56	06/09/21 22:29	B1F0163	IN	5030
Trichlorofluoromethane	ND		1	5.00	10.0	ug/kg	06/09/21 14:56	06/09/21 22:29	B1F0163	IN	5030
Trichlorotrifluoroethane (Freon-113)	ND		1	5.00	10.0	ug/kg	06/09/21 14:56	06/09/21 22:29	B1F0163	IN	5030
1,2,3-Trichloropropane	ND		1	1.00	5.00	ug/kg	06/09/21 14:56	06/09/21 22:29	B1F0163	IN	5030
1,2,4-Trimethylbenzene	ND		1	5.00	10.0	ug/kg	06/09/21 14:56	06/09/21 22:29	B1F0163	IN	5030
1,3,5-Trimethylbenzene	ND		1	5.00	10.0	ug/kg	06/09/21 14:56	06/09/21 22:29	B1F0163	IN	5030
Vinyl Acetate	ND		1	25.0	50.0	ug/kg	06/09/21 14:56	06/09/21 22:29	B1F0163	IN	5030
Vinyl chloride (Chloroethene)	ND		1	5.00	10.0	ug/kg	06/09/21 14:56	06/09/21 22:29	B1F0163	IN	5030
o-Xylene	ND		1	1.00	10.0	ug/kg	06/09/21 14:56	06/09/21 22:29	B1F0163	IN	5030
m,p-Xylenes	ND		1	1.00	20.0	ug/kg	06/09/21 14:56	06/09/21 22:29	B1F0163	IN	5030
tert-Butyl alcohol (TBA)	ND		1	10.0	50.0	ug/kg	06/09/21 14:56	06/09/21 22:29	B1F0163	IN	5030
Diisopropyl ether (DIPE)	ND		1	2.00	10.0	ug/kg	06/09/21 14:56	06/09/21 22:29	B1F0163	IN	5030
Ethyl alcohol (Ethanol)	ND		1	100	250	ug/kg	06/09/21 14:56	06/09/21 22:29	B1F0163	IN	5030
Ethyl-tert-butyl ether (ETBE)	ND		1	2.00	10.0	ug/kg	06/09/21 14:56	06/09/21 22:29	B1F0163	IN	5030
Methyl-tert-butyl ether (MTBE)	ND		1	2.00	10.0	ug/kg	06/09/21 14:56	06/09/21 22:29	B1F0163	IN	5030
tert-Amyl methyl ether (TAME)	ND		1	2.00	10.0	ug/kg	06/09/21 14:56	06/09/21 22:29	B1F0163	IN	5030

	Recovery			Acceptance Criteria							
Surrogate: Bromofluorobenzene	107%			75-125			06/09/21 14:56	06/09/21 22:29	B1F0163	IN	5030
Surrogate: Dibromofluoromethane	98.3%			75-125			06/09/21 14:56	06/09/21 22:29	B1F0163	IN	5030
Surrogate: Toluene-d8	110%			75-125			06/09/21 14:56	06/09/21 22:29	B1F0163	IN	5030

TPH Gasoline Range

The contents of this report apply to the sample(s) analyzed in accordance with the chain of custody document. No duplication of this report is allowed, except in its entirety without written approval of the laboratory.



AMERICAN ENVIRONMENTAL TESTING LABORATORY

2840 North Naomi Street Burbank, CA 91504 • ELAP# 1541 & 2402 • LACSD# 10181
 TEL (888) 288-AETL • (818) 845-8200 • www.aetlab.com

Geosyntec Consultants 2355 Northside Dr. Suite 250 San Diego, CA 92108	AETL Job Number: BCF0037 Project Number: SC0766Z/2130 Attention: Dennis Kilian Project Name: GOCC/Geotechnical & Environmental Support	Site: 8108 Rosemead Blvd. Pico Rivera, CA 90660 Reported: 06/10/2021 18:34
--	---	--

Analytical Results

Client ID: HS-5-5

Lab ID: BCF0037-10 (Soil)

Sampled: 06/02/21 12:58

Analyte	Result	Qualifier	Dilution	MDL	RL	Units	Prepared Date/Time	Analyzed Date/Time	Batch	Analyst Initials	Prep. Method
---------	--------	-----------	----------	-----	----	-------	--------------------	--------------------	-------	------------------	--------------

TPH Gasoline Range (Continued)

Method: EPA 8015B TPH GRO

TPH as Gasoline and Light HC. (C4-C12)	ND		1	0.116	0.200	mg/kg	06/04/21 17:49	06/05/21 10:21	B1F0110	DKH	5030
Recovery				Acceptance Criteria							
Surrogate: Bromofluorobenzene	98.4%						06/04/21 17:49	06/05/21 10:21	B1F0110	DKH	5030

TPH Diesel Range

Method: EPA 8015B TPH DRO/ORO

TPH as Diesel (C13-C22)	ND		1	1.62	10.0	mg/kg	06/04/21 18:35	06/05/21 11:26	B1F0112	TTN	3550B
TPH as Heavy Hydrocarbons (C23-40)	ND		1	1.62	10.0	mg/kg	06/04/21 18:35	06/05/21 11:26	B1F0112	TTN	3550B
TPH Total as Diesel and Heavy HC (C13-C40)	ND		1	1.62	10.0	mg/kg	06/04/21 18:35	06/05/21 11:26	B1F0112	TTN	3550B
Recovery				Acceptance Criteria							
Surrogate: Chlorobenzene	114%						06/04/21 18:35	06/05/21 11:26	B1F0112	TTN	3550B



A KYZER LABS COMPANY

AMERICAN ENVIRONMENTAL TESTING LABORATORY

2840 North Naomi Street Burbank, CA 91504 • ELAP# 1541 & 2402 • LACSD# 10181

TEL (888) 288-AETL • (818) 845-8200 • www.aetlab.com

Geosyntec Consultants 2355 Northside Dr. Suite 250 San Diego, CA 92108	AETL Job Number: BCF0037 Project Number: SC0766Z/2130 Attention: Dennis Kilian Project Name: GOCC/Geotechnical & Environmental Support	Site: 8108 Rosemead Blvd. Pico Rivera, CA 90660 Reported: 06/10/2021 18:34
--	---	--

Analytical Results

Client ID: HS-5-10

Lab ID: BCF0037-11 (Soil)

Sampled: 06/02/21 13:09

Analyte	Result	Qualifier	Dilution	MDL	RL	Units	Prepared Date/Time	Analyzed Date/Time	Batch	Analyst Initials	Prep. Method
---------	--------	-----------	----------	-----	----	-------	--------------------	--------------------	-------	------------------	--------------

Metals Total

Method: EPA 6010B

Antimony	ND		1	0.980	4.90	mg/kg	06/07/21 13:34	06/08/21 19:48	B1F0149	MM	3050B
Arsenic	ND		1	0.980	4.90	mg/kg	06/07/21 13:34	06/08/21 19:48	B1F0149	MM	3050B
Barium	84.5		1	2.45	4.90	mg/kg	06/07/21 13:34	06/08/21 19:48	B1F0149	MM	3050B
Beryllium	ND		1	0.980	2.45	mg/kg	06/07/21 13:34	06/08/21 19:48	B1F0149	MM	3050B
Cadmium	ND		1	0.980	2.45	mg/kg	06/07/21 13:34	06/08/21 19:48	B1F0149	MM	3050B
Chromium	17.9		1	2.45	4.90	mg/kg	06/07/21 13:34	06/08/21 19:48	B1F0149	MM	3050B
Cobalt	9.46		1	2.45	4.90	mg/kg	06/07/21 13:34	06/08/21 19:48	B1F0149	MM	3050B
Copper	19.2		1	2.45	4.90	mg/kg	06/07/21 13:34	06/08/21 19:48	B1F0149	MM	3050B
Lead	2.67	J	1	2.45	4.90	mg/kg	06/07/21 13:34	06/08/21 19:48	B1F0149	MM	3050B
Molybdenum	ND		1	0.490	2.45	mg/kg	06/07/21 13:34	06/08/21 19:48	B1F0149	MM	3050B
Nickel	13.6		1	2.45	4.90	mg/kg	06/07/21 13:34	06/08/21 19:48	B1F0149	MM	3050B
Selenium	ND		1	0.980	4.90	mg/kg	06/07/21 13:34	06/08/21 19:48	B1F0149	MM	3050B
Silver	ND		1	1.96	4.90	mg/kg	06/07/21 13:34	06/08/21 19:48	B1F0149	MM	3050B
Thallium	ND		1	0.686	4.90	mg/kg	06/07/21 13:34	06/08/21 19:48	B1F0149	MM	3050B
Vanadium	36.5		1	2.45	4.90	mg/kg	06/07/21 13:34	06/08/21 19:48	B1F0149	MM	3050B
Zinc	49.3		1	2.45	4.90	mg/kg	06/07/21 13:34	06/08/21 19:48	B1F0149	MM	3050B

Method: EPA 7471A

Mercury	0.0847	J	1	0.0158	0.0990	mg/kg	06/07/21 12:46	06/09/21 18:23	B1F0198	MM	7471A
----------------	---------------	---	---	--------	--------	-------	----------------	----------------	---------	----	-------

Volatile Organic Compounds

Method: EPA 8260B

Acetone	ND		1	25.0	50.0	ug/kg	06/09/21 14:56	06/09/21 23:05	B1F0163	IN	5030
Benzene	ND		1	1.00	10.0	ug/kg	06/09/21 14:56	06/09/21 23:05	B1F0163	IN	5030
Bromobenzene (Phenyl bromide)	ND		1	5.00	10.0	ug/kg	06/09/21 14:56	06/09/21 23:05	B1F0163	IN	5030
Bromochloromethane	ND		1	5.00	10.0	ug/kg	06/09/21 14:56	06/09/21 23:05	B1F0163	IN	5030
Bromodichloromethane	ND		1	5.00	10.0	ug/kg	06/09/21 14:56	06/09/21 23:05	B1F0163	IN	5030
Bromoform (Tribromomethane)	ND		1	25.0	50.0	ug/kg	06/09/21 14:56	06/09/21 23:05	B1F0163	IN	5030
Bromomethane (Methyl bromide)	ND		1	15.0	30.0	ug/kg	06/09/21 14:56	06/09/21 23:05	B1F0163	IN	5030
2-Butanone (MEK)	ND		1	25.0	50.0	ug/kg	06/09/21 14:56	06/09/21 23:05	B1F0163	IN	5030
n-Butylbenzene	ND		1	5.00	10.0	ug/kg	06/09/21 14:56	06/09/21 23:05	B1F0163	IN	5030



AMERICAN ENVIRONMENTAL TESTING LABORATORY

2840 North Naomi Street Burbank, CA 91504 • ELAP# 1541 & 2402 • LACSD# 10181
 TEL (888) 288-AETL • (818) 845-8200 • www.aetlab.com

Geosyntec Consultants 2355 Northside Dr. Suite 250 San Diego, CA 92108	AETL Job Number: BCF0037 Project Number: SC0766Z/2130 Attention: Dennis Kilian Project Name: GOCC/Geotechnical & Environmental Support	Site: 8108 Rosemead Blvd. Pico Rivera, CA 90660 Reported: 06/10/2021 18:34
--	---	--

Analytical Results

Client ID: HS-5-10

Lab ID: BCF0037-11 (Soil)

Sampled: 06/02/21 13:09

Analyte	Result	Qualifier	Dilution	MDL	RL	Units	Prepared Date/Time	Analyzed Date/Time	Batch	Analyst Initials	Prep. Method
Volatile Organic Compounds (Continued)											
sec-Butylbenzene	ND		1	5.00	10.0	ug/kg	06/09/21 14:56	06/09/21 23:05	B1F0163	IN	5030
tert-Butylbenzene	ND		1	5.00	10.0	ug/kg	06/09/21 14:56	06/09/21 23:05	B1F0163	IN	5030
Carbon Disulfide	ND		1	25.0	50.0	ug/kg	06/09/21 14:56	06/09/21 23:05	B1F0163	IN	5030
Carbon tetrachloride	ND		1	5.00	10.0	ug/kg	06/09/21 14:56	06/09/21 23:05	B1F0163	IN	5030
Chlorobenzene	ND		1	5.00	10.0	ug/kg	06/09/21 14:56	06/09/21 23:05	B1F0163	IN	5030
Chloroethane	ND		1	15.0	30.0	ug/kg	06/09/21 14:56	06/09/21 23:05	B1F0163	IN	5030
2-Chloroethyl vinyl ether	ND		1	50.0	50.0	ug/kg	06/09/21 14:56	06/09/21 23:05	B1F0163	IN	5030
Chloroform (Trichloromethane)	ND		1	5.00	10.0	ug/kg	06/09/21 14:56	06/09/21 23:05	B1F0163	IN	5030
Chloromethane (Methyl chloride)	ND		1	15.0	30.0	ug/kg	06/09/21 14:56	06/09/21 23:05	B1F0163	IN	5030
2-Chlorotoluene	ND		1	5.00	10.0	ug/kg	06/09/21 14:56	06/09/21 23:05	B1F0163	IN	5030
4-Chlorotoluene	ND		1	5.00	10.0	ug/kg	06/09/21 14:56	06/09/21 23:05	B1F0163	IN	5030
1,2-Dibromo-3-chloropropane (DBCP)	ND		1	5.00	10.0	ug/kg	06/09/21 14:56	06/09/21 23:05	B1F0163	IN	5030
Dibromochloromethane	ND		1	5.00	10.0	ug/kg	06/09/21 14:56	06/09/21 23:05	B1F0163	IN	5030
1,2-Dibromoethane (EDB)	ND		1	5.00	10.0	ug/kg	06/09/21 14:56	06/09/21 23:05	B1F0163	IN	5030
Dibromomethane	ND		1	5.00	10.0	ug/kg	06/09/21 14:56	06/09/21 23:05	B1F0163	IN	5030
1,2-Dichlorobenzene	ND		1	5.00	10.0	ug/kg	06/09/21 14:56	06/09/21 23:05	B1F0163	IN	5030
1,3-Dichlorobenzene	ND		1	5.00	10.0	ug/kg	06/09/21 14:56	06/09/21 23:05	B1F0163	IN	5030
1,4-Dichlorobenzene	ND		1	5.00	10.0	ug/kg	06/09/21 14:56	06/09/21 23:05	B1F0163	IN	5030
Dichlorodifluoromethane	ND		1	15.0	30.0	ug/kg	06/09/21 14:56	06/09/21 23:05	B1F0163	IN	5030
1,1-Dichloroethane	ND		1	5.00	10.0	ug/kg	06/09/21 14:56	06/09/21 23:05	B1F0163	IN	5030
1,2-Dichloroethane (EDC)	ND		1	5.00	10.0	ug/kg	06/09/21 14:56	06/09/21 23:05	B1F0163	IN	5030
1,1-Dichloroethene	ND		1	5.00	10.0	ug/kg	06/09/21 14:56	06/09/21 23:05	B1F0163	IN	5030
cis-1,2-Dichloroethene	ND		1	5.00	10.0	ug/kg	06/09/21 14:56	06/09/21 23:05	B1F0163	IN	5030
trans-1,2-Dichloroethene	ND		1	5.00	10.0	ug/kg	06/09/21 14:56	06/09/21 23:05	B1F0163	IN	5030
1,2-Dichloropropane	ND		1	5.00	10.0	ug/kg	06/09/21 14:56	06/09/21 23:05	B1F0163	IN	5030
1,3-Dichloropropane	ND		1	5.00	10.0	ug/kg	06/09/21 14:56	06/09/21 23:05	B1F0163	IN	5030
2,2-Dichloropropane	ND		1	5.00	10.0	ug/kg	06/09/21 14:56	06/09/21 23:05	B1F0163	IN	5030
1,1-Dichloropropene	ND		1	5.00	10.0	ug/kg	06/09/21 14:56	06/09/21 23:05	B1F0163	IN	5030
cis-1,3-Dichloropropene	ND		1	5.00	10.0	ug/kg	06/09/21 14:56	06/09/21 23:05	B1F0163	IN	5030
trans-1,3-Dichloropropene	ND		1	5.00	10.0	ug/kg	06/09/21 14:56	06/09/21 23:05	B1F0163	IN	5030
Ethylbenzene	ND		1	1.00	10.0	ug/kg	06/09/21 14:56	06/09/21 23:05	B1F0163	IN	5030
Hexachlorobutadiene	ND		1	15.0	30.0	ug/kg	06/09/21 14:56	06/09/21 23:05	B1F0163	IN	5030
2-Hexanone	ND		1	25.0	50.0	ug/kg	06/09/21 14:56	06/09/21 23:05	B1F0163	IN	5030
Iodomethane	ND		1	5.00	10.0	ug/kg	06/09/21 14:56	06/09/21 23:05	B1F0163	IN	5030
Isopropylbenzene	ND		1	5.00	10.0	ug/kg	06/09/21 14:56	06/09/21 23:05	B1F0163	IN	5030
p-Isopropyltoluene	ND		1	5.00	10.0	ug/kg	06/09/21 14:56	06/09/21 23:05	B1F0163	IN	5030

The contents of this report apply to the sample(s) analyzed in accordance with the chain of custody document. No duplication of this report is allowed, except in its entirety without written approval of the laboratory.



AMERICAN ENVIRONMENTAL TESTING LABORATORY

2840 North Naomi Street Burbank, CA 91504 • ELAP# 1541 & 2402 • LACSD# 10181
 TEL (888) 288-AETL • (818) 845-8200 • www.aetlab.com

Geosyntec Consultants 2355 Northside Dr. Suite 250 San Diego, CA 92108	AETL Job Number: BCF0037 Project Number: SC0766Z/2130 Attention: Dennis Kilian Project Name: GOCC/Geotechnical & Environmental Support	Site: 8108 Rosemead Blvd. Pico Rivera, CA 90660 Reported: 06/10/2021 18:34
--	---	--

Analytical Results

Client ID: HS-5-10

Lab ID: BCF0037-11 (Soil)

Sampled: 06/02/21 13:09

Analyte	Result	Qualifier	Dilution	MDL	RL	Units	Prepared Date/Time	Analyzed Date/Time	Batch	Analyst Initials	Prep. Method
Volatile Organic Compounds (Continued)											
4-Methyl-2-pentanone (MIBK)	ND		1	25.0	50.0	ug/kg	06/09/21 14:56	06/09/21 23:05	B1F0163	IN	5030
Methylene chloride (DCM)	ND		1	25.0	50.0	ug/kg	06/09/21 14:56	06/09/21 23:05	B1F0163	IN	5030
Naphthalene	ND		1	5.00	10.0	ug/kg	06/09/21 14:56	06/09/21 23:05	B1F0163	IN	5030
n-Propylbenzene	ND		1	5.00	10.0	ug/kg	06/09/21 14:56	06/09/21 23:05	B1F0163	IN	5030
Styrene	ND		1	5.00	10.0	ug/kg	06/09/21 14:56	06/09/21 23:05	B1F0163	IN	5030
1,1,1,2-Tetrachloroethane	ND		1	5.00	10.0	ug/kg	06/09/21 14:56	06/09/21 23:05	B1F0163	IN	5030
1,1,2,2-Tetrachloroethane	ND		1	5.00	10.0	ug/kg	06/09/21 14:56	06/09/21 23:05	B1F0163	IN	5030
Tetrachloroethene	ND		1	2.00	10.0	ug/kg	06/09/21 14:56	06/09/21 23:05	B1F0163	IN	5030
Toluene (Methyl benzene)	ND		1	1.00	10.0	ug/kg	06/09/21 14:56	06/09/21 23:05	B1F0163	IN	5030
1,2,3-Trichlorobenzene	ND		1	5.00	10.0	ug/kg	06/09/21 14:56	06/09/21 23:05	B1F0163	IN	5030
1,2,4-Trichlorobenzene	ND		1	5.00	10.0	ug/kg	06/09/21 14:56	06/09/21 23:05	B1F0163	IN	5030
1,1,1-Trichloroethane	ND		1	5.00	10.0	ug/kg	06/09/21 14:56	06/09/21 23:05	B1F0163	IN	5030
1,1,2-Trichloroethane	ND		1	5.00	10.0	ug/kg	06/09/21 14:56	06/09/21 23:05	B1F0163	IN	5030
Trichloroethene	ND		1	1.50	10.0	ug/kg	06/09/21 14:56	06/09/21 23:05	B1F0163	IN	5030
Trichlorofluoromethane	ND		1	5.00	10.0	ug/kg	06/09/21 14:56	06/09/21 23:05	B1F0163	IN	5030
Trichlorotrifluoroethane (Freon-113)	ND		1	5.00	10.0	ug/kg	06/09/21 14:56	06/09/21 23:05	B1F0163	IN	5030
1,2,3-Trichloropropane	ND		1	1.00	5.00	ug/kg	06/09/21 14:56	06/09/21 23:05	B1F0163	IN	5030
1,2,4-Trimethylbenzene	ND		1	5.00	10.0	ug/kg	06/09/21 14:56	06/09/21 23:05	B1F0163	IN	5030
1,3,5-Trimethylbenzene	ND		1	5.00	10.0	ug/kg	06/09/21 14:56	06/09/21 23:05	B1F0163	IN	5030
Vinyl Acetate	ND		1	25.0	50.0	ug/kg	06/09/21 14:56	06/09/21 23:05	B1F0163	IN	5030
Vinyl chloride (Chloroethene)	ND		1	5.00	10.0	ug/kg	06/09/21 14:56	06/09/21 23:05	B1F0163	IN	5030
o-Xylene	ND		1	1.00	10.0	ug/kg	06/09/21 14:56	06/09/21 23:05	B1F0163	IN	5030
m,p-Xylenes	ND		1	1.00	20.0	ug/kg	06/09/21 14:56	06/09/21 23:05	B1F0163	IN	5030
tert-Butyl alcohol (TBA)	ND		1	10.0	50.0	ug/kg	06/09/21 14:56	06/09/21 23:05	B1F0163	IN	5030
Diisopropyl ether (DIPE)	ND		1	2.00	10.0	ug/kg	06/09/21 14:56	06/09/21 23:05	B1F0163	IN	5030
Ethyl alcohol (Ethanol)	ND		1	100	250	ug/kg	06/09/21 14:56	06/09/21 23:05	B1F0163	IN	5030
Ethyl-tert-butyl ether (ETBE)	ND		1	2.00	10.0	ug/kg	06/09/21 14:56	06/09/21 23:05	B1F0163	IN	5030
Methyl-tert-butyl ether (MTBE)	ND		1	2.00	10.0	ug/kg	06/09/21 14:56	06/09/21 23:05	B1F0163	IN	5030
tert-Amyl methyl ether (TAME)	ND		1	2.00	10.0	ug/kg	06/09/21 14:56	06/09/21 23:05	B1F0163	IN	5030
	Recovery				Acceptance Criteria						
<i>Surrogate: Bromofluorobenzene</i>	106%				75-125		06/09/21 14:56	06/09/21 23:05	B1F0163	IN	5030
<i>Surrogate: Dibromofluoromethane</i>	97.7%				75-125		06/09/21 14:56	06/09/21 23:05	B1F0163	IN	5030
<i>Surrogate: Toluene-d8</i>	111%				75-125		06/09/21 14:56	06/09/21 23:05	B1F0163	IN	5030

TPH Gasoline Range

The contents of this report apply to the sample(s) analyzed in accordance with the chain of custody document. No duplication of this report is allowed, except in its entirety without written approval of the laboratory.



A KYZER LABS COMPANY

AMERICAN ENVIRONMENTAL TESTING LABORATORY

2840 North Naomi Street Burbank, CA 91504 • ELAP# 1541 & 2402 • LACSD# 10181
 TEL (888) 288-AETL • (818) 845-8200 • www.aetlab.com

Geosyntec Consultants 2355 Northside Dr. Suite 250 San Diego, CA 92108	AETL Job Number: BCF0037 Project Number: SC0766Z/2130 Attention: Dennis Kilian Project Name: GOCC/Geotechnical & Environmental Support	Site: 8108 Rosemead Blvd. Pico Rivera, CA 90660 Reported: 06/10/2021 18:34
--	---	--

Analytical Results

Client ID: HS-5-10

Lab ID: BCF0037-11 (Soil)

Sampled: 06/02/21 13:09

Analyte	Result	Qualifier	Dilution	MDL	RL	Units	Prepared Date/Time	Analyzed Date/Time	Batch	Analyst Initials	Prep. Method
---------	--------	-----------	----------	-----	----	-------	--------------------	--------------------	-------	------------------	--------------

TPH Gasoline Range (Continued)

Method: EPA 8015B TPH GRO

TPH as Gasoline and Light HC. (C4-C12)	ND		1	0.116	0.200	mg/kg	06/04/21 17:49	06/05/21 11:02	B1F0110	DKH	5030
Recovery				Acceptance Criteria							
Surrogate: Bromofluorobenzene	81.0%			75-120			06/04/21 17:49	06/05/21 11:02	B1F0110	DKH	5030

TPH Diesel Range

Method: EPA 8015B TPH DRO/ORO

TPH as Diesel (C13-C22)	ND		1	1.62	10.0	mg/kg	06/04/21 18:35	06/05/21 12:09	B1F0112	TTN	3550B
TPH as Heavy Hydrocarbons (C23-40)	ND		1	1.62	10.0	mg/kg	06/04/21 18:35	06/05/21 12:09	B1F0112	TTN	3550B
TPH Total as Diesel and Heavy HC (C13-C40)	ND		1	1.62	10.0	mg/kg	06/04/21 18:35	06/05/21 12:09	B1F0112	TTN	3550B
Recovery				Acceptance Criteria							
Surrogate: Chlorobenzene	107%			75-125			06/04/21 18:35	06/05/21 12:09	B1F0112	TTN	3550B



A KYZER LABS COMPANY

AMERICAN ENVIRONMENTAL TESTING LABORATORY

2840 North Naomi Street Burbank, CA 91504 • ELAP# 1541 & 2402 • LACSD# 10181

TEL (888) 288-AETL • (818) 845-8200 • www.aetlab.com

Geosyntec Consultants 2355 Northside Dr. Suite 250 San Diego, CA 92108	AETL Job Number: BCF0037 Project Number: SC0766Z/2130 Attention: Dennis Kilian Project Name: GOCC/Geotechnical & Environmental Support	Site: 8108 Rosemead Blvd. Pico Rivera, CA 90660 Reported: 06/10/2021 18:34
--	---	--

Analytical Results

Client ID: HS-4-0

Lab ID: BCF0037-13 (Soil)

Sampled: 06/02/21 14:53

Analyte	Result	Qualifier	Dilution	MDL	RL	Units	Prepared Date/Time	Analyzed Date/Time	Batch	Analyst Initials	Prep. Method
---------	--------	-----------	----------	-----	----	-------	--------------------	--------------------	-------	------------------	--------------

Metals Total

Method: EPA 6010B

Antimony	ND		1	0.980	4.90	mg/kg	06/07/21 13:34	06/08/21 19:50	B1F0149	MM	3050B
Arsenic	ND		1	0.980	4.90	mg/kg	06/07/21 13:34	06/08/21 19:50	B1F0149	MM	3050B
Barium	64.6		1	2.45	4.90	mg/kg	06/07/21 13:34	06/08/21 19:50	B1F0149	MM	3050B
Beryllium	ND		1	0.980	2.45	mg/kg	06/07/21 13:34	06/08/21 19:50	B1F0149	MM	3050B
Cadmium	ND		1	0.980	2.45	mg/kg	06/07/21 13:34	06/08/21 19:50	B1F0149	MM	3050B
Chromium	12.8		1	2.45	4.90	mg/kg	06/07/21 13:34	06/08/21 19:50	B1F0149	MM	3050B
Cobalt	7.38		1	2.45	4.90	mg/kg	06/07/21 13:34	06/08/21 19:50	B1F0149	MM	3050B
Copper	12.9		1	2.45	4.90	mg/kg	06/07/21 13:34	06/08/21 19:50	B1F0149	MM	3050B
Lead	8.79		1	2.45	4.90	mg/kg	06/07/21 13:34	06/08/21 19:50	B1F0149	MM	3050B
Molybdenum	ND		1	0.490	2.45	mg/kg	06/07/21 13:34	06/08/21 19:50	B1F0149	MM	3050B
Nickel	9.83		1	2.45	4.90	mg/kg	06/07/21 13:34	06/08/21 19:50	B1F0149	MM	3050B
Selenium	ND		1	0.980	4.90	mg/kg	06/07/21 13:34	06/08/21 19:50	B1F0149	MM	3050B
Silver	ND		1	1.96	4.90	mg/kg	06/07/21 13:34	06/08/21 19:50	B1F0149	MM	3050B
Thallium	ND		1	0.686	4.90	mg/kg	06/07/21 13:34	06/08/21 19:50	B1F0149	MM	3050B
Vanadium	29.4		1	2.45	4.90	mg/kg	06/07/21 13:34	06/08/21 19:50	B1F0149	MM	3050B
Zinc	47.4		1	2.45	4.90	mg/kg	06/07/21 13:34	06/08/21 19:50	B1F0149	MM	3050B

Method: EPA 7471A

Mercury	0.148		1	0.0160	0.100	mg/kg	06/07/21 12:46	06/09/21 18:26	B1F0198	MM	7471A
----------------	--------------	--	---	--------	-------	-------	----------------	----------------	---------	----	-------

Volatile Organic Compounds

Method: EPA 8260B

Acetone	ND		1	25.0	50.0	ug/kg	06/09/21 14:56	06/09/21 23:41	B1F0163	IN	5030
Benzene	ND		1	1.00	10.0	ug/kg	06/09/21 14:56	06/09/21 23:41	B1F0163	IN	5030
Bromobenzene (Phenyl bromide)	ND		1	5.00	10.0	ug/kg	06/09/21 14:56	06/09/21 23:41	B1F0163	IN	5030
Bromochloromethane	ND		1	5.00	10.0	ug/kg	06/09/21 14:56	06/09/21 23:41	B1F0163	IN	5030
Bromodichloromethane	ND		1	5.00	10.0	ug/kg	06/09/21 14:56	06/09/21 23:41	B1F0163	IN	5030
Bromoform (Tribromomethane)	ND		1	25.0	50.0	ug/kg	06/09/21 14:56	06/09/21 23:41	B1F0163	IN	5030
Bromomethane (Methyl bromide)	ND		1	15.0	30.0	ug/kg	06/09/21 14:56	06/09/21 23:41	B1F0163	IN	5030
2-Butanone (MEK)	ND		1	25.0	50.0	ug/kg	06/09/21 14:56	06/09/21 23:41	B1F0163	IN	5030
n-Butylbenzene	ND		1	5.00	10.0	ug/kg	06/09/21 14:56	06/09/21 23:41	B1F0163	IN	5030



AMERICAN ENVIRONMENTAL TESTING LABORATORY

2840 North Naomi Street Burbank, CA 91504 • ELAP# 1541 & 2402 • LACSD# 10181
 TEL (888) 288-AETL • (818) 845-8200 • www.aetlab.com

Geosyntec Consultants 2355 Northside Dr. Suite 250 San Diego, CA 92108	AETL Job Number: BCF0037 Project Number: SC0766Z/2130 Attention: Dennis Kilian Project Name: GOCC/Geotechnical & Environmental Support	Site: 8108 Rosemead Blvd. Pico Rivera, CA 90660 Reported: 06/10/2021 18:34
--	---	--

Analytical Results

Client ID: HS-4-0

Lab ID: BCF0037-13 (Soil)

Sampled: 06/02/21 14:53

Analyte	Result	Qualifier	Dilution	MDL	RL	Units	Prepared Date/Time	Analyzed Date/Time	Batch	Analyst Initials	Prep. Method
Volatile Organic Compounds (Continued)											
sec-Butylbenzene	ND		1	5.00	10.0	ug/kg	06/09/21 14:56	06/09/21 23:41	B1F0163	IN	5030
tert-Butylbenzene	ND		1	5.00	10.0	ug/kg	06/09/21 14:56	06/09/21 23:41	B1F0163	IN	5030
Carbon Disulfide	ND		1	25.0	50.0	ug/kg	06/09/21 14:56	06/09/21 23:41	B1F0163	IN	5030
Carbon tetrachloride	ND		1	5.00	10.0	ug/kg	06/09/21 14:56	06/09/21 23:41	B1F0163	IN	5030
Chlorobenzene	ND		1	5.00	10.0	ug/kg	06/09/21 14:56	06/09/21 23:41	B1F0163	IN	5030
Chloroethane	ND		1	15.0	30.0	ug/kg	06/09/21 14:56	06/09/21 23:41	B1F0163	IN	5030
2-Chloroethyl vinyl ether	ND		1	50.0	50.0	ug/kg	06/09/21 14:56	06/09/21 23:41	B1F0163	IN	5030
Chloroform (Trichloromethane)	ND		1	5.00	10.0	ug/kg	06/09/21 14:56	06/09/21 23:41	B1F0163	IN	5030
Chloromethane (Methyl chloride)	ND		1	15.0	30.0	ug/kg	06/09/21 14:56	06/09/21 23:41	B1F0163	IN	5030
2-Chlorotoluene	ND		1	5.00	10.0	ug/kg	06/09/21 14:56	06/09/21 23:41	B1F0163	IN	5030
4-Chlorotoluene	ND		1	5.00	10.0	ug/kg	06/09/21 14:56	06/09/21 23:41	B1F0163	IN	5030
1,2-Dibromo-3-chloropropane (DBCP)	ND		1	5.00	10.0	ug/kg	06/09/21 14:56	06/09/21 23:41	B1F0163	IN	5030
Dibromochloromethane	ND		1	5.00	10.0	ug/kg	06/09/21 14:56	06/09/21 23:41	B1F0163	IN	5030
1,2-Dibromoethane (EDB)	ND		1	5.00	10.0	ug/kg	06/09/21 14:56	06/09/21 23:41	B1F0163	IN	5030
Dibromomethane	ND		1	5.00	10.0	ug/kg	06/09/21 14:56	06/09/21 23:41	B1F0163	IN	5030
1,2-Dichlorobenzene	ND		1	5.00	10.0	ug/kg	06/09/21 14:56	06/09/21 23:41	B1F0163	IN	5030
1,3-Dichlorobenzene	ND		1	5.00	10.0	ug/kg	06/09/21 14:56	06/09/21 23:41	B1F0163	IN	5030
1,4-Dichlorobenzene	ND		1	5.00	10.0	ug/kg	06/09/21 14:56	06/09/21 23:41	B1F0163	IN	5030
Dichlorodifluoromethane	ND		1	15.0	30.0	ug/kg	06/09/21 14:56	06/09/21 23:41	B1F0163	IN	5030
1,1-Dichloroethane	ND		1	5.00	10.0	ug/kg	06/09/21 14:56	06/09/21 23:41	B1F0163	IN	5030
1,2-Dichloroethane (EDC)	ND		1	5.00	10.0	ug/kg	06/09/21 14:56	06/09/21 23:41	B1F0163	IN	5030
1,1-Dichloroethene	ND		1	5.00	10.0	ug/kg	06/09/21 14:56	06/09/21 23:41	B1F0163	IN	5030
cis-1,2-Dichloroethene	ND		1	5.00	10.0	ug/kg	06/09/21 14:56	06/09/21 23:41	B1F0163	IN	5030
trans-1,2-Dichloroethene	ND		1	5.00	10.0	ug/kg	06/09/21 14:56	06/09/21 23:41	B1F0163	IN	5030
1,2-Dichloropropane	ND		1	5.00	10.0	ug/kg	06/09/21 14:56	06/09/21 23:41	B1F0163	IN	5030
1,3-Dichloropropane	ND		1	5.00	10.0	ug/kg	06/09/21 14:56	06/09/21 23:41	B1F0163	IN	5030
2,2-Dichloropropane	ND		1	5.00	10.0	ug/kg	06/09/21 14:56	06/09/21 23:41	B1F0163	IN	5030
1,1-Dichloropropene	ND		1	5.00	10.0	ug/kg	06/09/21 14:56	06/09/21 23:41	B1F0163	IN	5030
cis-1,3-Dichloropropene	ND		1	5.00	10.0	ug/kg	06/09/21 14:56	06/09/21 23:41	B1F0163	IN	5030
trans-1,3-Dichloropropene	ND		1	5.00	10.0	ug/kg	06/09/21 14:56	06/09/21 23:41	B1F0163	IN	5030
Ethylbenzene	ND		1	1.00	10.0	ug/kg	06/09/21 14:56	06/09/21 23:41	B1F0163	IN	5030
Hexachlorobutadiene	ND		1	15.0	30.0	ug/kg	06/09/21 14:56	06/09/21 23:41	B1F0163	IN	5030
2-Hexanone	ND		1	25.0	50.0	ug/kg	06/09/21 14:56	06/09/21 23:41	B1F0163	IN	5030
Iodomethane	ND		1	5.00	10.0	ug/kg	06/09/21 14:56	06/09/21 23:41	B1F0163	IN	5030
Isopropylbenzene	ND		1	5.00	10.0	ug/kg	06/09/21 14:56	06/09/21 23:41	B1F0163	IN	5030
p-Isopropyltoluene	ND		1	5.00	10.0	ug/kg	06/09/21 14:56	06/09/21 23:41	B1F0163	IN	5030

The contents of this report apply to the sample(s) analyzed in accordance with the chain of custody document. No duplication of this report is allowed, except in its entirety without written approval of the laboratory.



AMERICAN ENVIRONMENTAL TESTING LABORATORY

2840 North Naomi Street Burbank, CA 91504 • ELAP# 1541 & 2402 • LACSD# 10181
 TEL (888) 288-AETL • (818) 845-8200 • www.aetlab.com

Geosyntec Consultants 2355 Northside Dr. Suite 250 San Diego, CA 92108	AETL Job Number: BCF0037 Project Number: SC0766Z/2130 Attention: Dennis Kilian Project Name: GOCC/Geotechnical & Environmental Support	Site: 8108 Rosemead Blvd. Pico Rivera, CA 90660 Reported: 06/10/2021 18:34
--	---	--

Analytical Results

Client ID: HS-4-0

Lab ID: BCF0037-13 (Soil)

Sampled: 06/02/21 14:53

Analyte	Result	Qualifier	Dilution	MDL	RL	Units	Prepared Date/Time	Analyzed Date/Time	Batch	Analyst Initials	Prep. Method
Volatile Organic Compounds (Continued)											
4-Methyl-2-pentanone (MIBK)	ND		1	25.0	50.0	ug/kg	06/09/21 14:56	06/09/21 23:41	B1F0163	IN	5030
Methylene chloride (DCM)	ND		1	25.0	50.0	ug/kg	06/09/21 14:56	06/09/21 23:41	B1F0163	IN	5030
Naphthalene	ND		1	5.00	10.0	ug/kg	06/09/21 14:56	06/09/21 23:41	B1F0163	IN	5030
n-Propylbenzene	ND		1	5.00	10.0	ug/kg	06/09/21 14:56	06/09/21 23:41	B1F0163	IN	5030
Styrene	ND		1	5.00	10.0	ug/kg	06/09/21 14:56	06/09/21 23:41	B1F0163	IN	5030
1,1,1,2-Tetrachloroethane	ND		1	5.00	10.0	ug/kg	06/09/21 14:56	06/09/21 23:41	B1F0163	IN	5030
1,1,2,2-Tetrachloroethane	ND		1	5.00	10.0	ug/kg	06/09/21 14:56	06/09/21 23:41	B1F0163	IN	5030
Tetrachloroethene	ND		1	2.00	10.0	ug/kg	06/09/21 14:56	06/09/21 23:41	B1F0163	IN	5030
Toluene (Methyl benzene)	ND		1	1.00	10.0	ug/kg	06/09/21 14:56	06/09/21 23:41	B1F0163	IN	5030
1,2,3-Trichlorobenzene	ND		1	5.00	10.0	ug/kg	06/09/21 14:56	06/09/21 23:41	B1F0163	IN	5030
1,2,4-Trichlorobenzene	ND		1	5.00	10.0	ug/kg	06/09/21 14:56	06/09/21 23:41	B1F0163	IN	5030
1,1,1-Trichloroethane	ND		1	5.00	10.0	ug/kg	06/09/21 14:56	06/09/21 23:41	B1F0163	IN	5030
1,1,2-Trichloroethane	ND		1	5.00	10.0	ug/kg	06/09/21 14:56	06/09/21 23:41	B1F0163	IN	5030
Trichloroethene	ND		1	1.50	10.0	ug/kg	06/09/21 14:56	06/09/21 23:41	B1F0163	IN	5030
Trichlorofluoromethane	ND		1	5.00	10.0	ug/kg	06/09/21 14:56	06/09/21 23:41	B1F0163	IN	5030
Trichlorotrifluoroethane (Freon-113)	ND		1	5.00	10.0	ug/kg	06/09/21 14:56	06/09/21 23:41	B1F0163	IN	5030
1,2,3-Trichloropropane	ND		1	1.00	5.00	ug/kg	06/09/21 14:56	06/09/21 23:41	B1F0163	IN	5030
1,2,4-Trimethylbenzene	ND		1	5.00	10.0	ug/kg	06/09/21 14:56	06/09/21 23:41	B1F0163	IN	5030
1,3,5-Trimethylbenzene	ND		1	5.00	10.0	ug/kg	06/09/21 14:56	06/09/21 23:41	B1F0163	IN	5030
Vinyl Acetate	ND		1	25.0	50.0	ug/kg	06/09/21 14:56	06/09/21 23:41	B1F0163	IN	5030
Vinyl chloride (Chloroethene)	ND		1	5.00	10.0	ug/kg	06/09/21 14:56	06/09/21 23:41	B1F0163	IN	5030
o-Xylene	ND		1	1.00	10.0	ug/kg	06/09/21 14:56	06/09/21 23:41	B1F0163	IN	5030
m,p-Xylenes	ND		1	1.00	20.0	ug/kg	06/09/21 14:56	06/09/21 23:41	B1F0163	IN	5030
tert-Butyl alcohol (TBA)	ND		1	10.0	50.0	ug/kg	06/09/21 14:56	06/09/21 23:41	B1F0163	IN	5030
Diisopropyl ether (DIPE)	ND		1	2.00	10.0	ug/kg	06/09/21 14:56	06/09/21 23:41	B1F0163	IN	5030
Ethyl alcohol (Ethanol)	ND		1	100	250	ug/kg	06/09/21 14:56	06/09/21 23:41	B1F0163	IN	5030
Ethyl-tert-butyl ether (ETBE)	ND		1	2.00	10.0	ug/kg	06/09/21 14:56	06/09/21 23:41	B1F0163	IN	5030
Methyl-tert-butyl ether (MTBE)	ND		1	2.00	10.0	ug/kg	06/09/21 14:56	06/09/21 23:41	B1F0163	IN	5030
tert-Amyl methyl ether (TAME)	ND		1	2.00	10.0	ug/kg	06/09/21 14:56	06/09/21 23:41	B1F0163	IN	5030
	Recovery				Acceptance Criteria						
Surrogate: Bromofluorobenzene	108%				75-125		06/09/21 14:56	06/09/21 23:41	B1F0163	IN	5030
Surrogate: Dibromofluoromethane	96.3%				75-125		06/09/21 14:56	06/09/21 23:41	B1F0163	IN	5030
Surrogate: Toluene-d8	111%				75-125		06/09/21 14:56	06/09/21 23:41	B1F0163	IN	5030

TPH Gasoline Range

The contents of this report apply to the sample(s) analyzed in accordance with the chain of custody document. No duplication of this report is allowed, except in its entirety without written approval of the laboratory.



A KYZER LABS COMPANY

AMERICAN ENVIRONMENTAL TESTING LABORATORY

2840 North Naomi Street Burbank, CA 91504 • ELAP# 1541 & 2402 • LACSD# 10181
 TEL (888) 288-AETL • (818) 845-8200 • www.aetlab.com

Geosyntec Consultants 2355 Northside Dr. Suite 250 San Diego, CA 92108	AETL Job Number: BCF0037 Project Number: SC0766Z/2130 Attention: Dennis Kilian Project Name: GOCC/Geotechnical & Environmental Support	Site: 8108 Rosemead Blvd. Pico Rivera, CA 90660 Reported: 06/10/2021 18:34
--	---	--

Analytical Results

Client ID: HS-4-0

Lab ID: BCF0037-13 (Soil)

Sampled: 06/02/21 14:53

Analyte	Result	Qualifier	Dilution	MDL	RL	Units	Prepared Date/Time	Analyzed Date/Time	Batch	Analyst Initials	Prep. Method
---------	--------	-----------	----------	-----	----	-------	--------------------	--------------------	-------	------------------	--------------

TPH Gasoline Range (Continued)

Method: EPA 8015B TPH GRO

TPH as Gasoline and Light HC. (C4-C12)	ND		1	0.116	0.200	mg/kg	06/04/21 17:49	06/05/21 11:42	B1F0110	DKH	5030
Recovery				Acceptance Criteria							
Surrogate: Bromofluorobenzene	89.8%			75-120			06/04/21 17:49	06/05/21 11:42	B1F0110	DKH	5030

TPH Diesel Range

Method: EPA 8015B TPH DRO/ORO

TPH as Diesel (C13-C22)	ND		1	1.62	10.0	mg/kg	06/04/21 18:35	06/05/21 13:33	B1F0112	TTN	3550B
TPH as Heavy Hydrocarbons (C23-40)	ND		1	1.62	10.0	mg/kg	06/04/21 18:35	06/05/21 13:33	B1F0112	TTN	3550B
TPH Total as Diesel and Heavy HC (C13-C40)	ND		1	1.62	10.0	mg/kg	06/04/21 18:35	06/05/21 13:33	B1F0112	TTN	3550B
Recovery				Acceptance Criteria							
Surrogate: Chlorobenzene	97.0%			75-125			06/04/21 18:35	06/05/21 13:33	B1F0112	TTN	3550B



AMERICAN ENVIRONMENTAL TESTING LABORATORY

2840 North Naomi Street Burbank, CA 91504 • ELAP# 1541 & 2402 • LACSD# 10181
 TEL (888) 288-AETL • (818) 845-8200 • www.aetlab.com

Geosyntec Consultants 2355 Northside Dr. Suite 250 San Diego, CA 92108	AETL Job Number: BCF0037 Project Number: SC0766Z/2130 Attention: Dennis Kilian Project Name: GOCC/Geotechnical & Environmental Support	Site: 8108 Rosemead Blvd. Pico Rivera, CA 90660 Reported: 06/10/2021 18:34
--	---	--

Analytical Results

Client ID: HS-4-5

Lab ID: BCF0037-14 (Soil)

Sampled: 06/02/21 15:00

Analyte	Result	Qualifier	Dilution	MDL	RL	Units	Prepared Date/Time	Analyzed Date/Time	Batch	Analyst Initials	Prep. Method
---------	--------	-----------	----------	-----	----	-------	--------------------	--------------------	-------	------------------	--------------

Metals Total

Method: EPA 6010B

Antimony	ND		1	0.980	4.90	mg/kg	06/07/21 13:34	06/08/21 19:52	B1F0149	MM	3050B
Arsenic	ND		1	0.980	4.90	mg/kg	06/07/21 13:34	06/08/21 19:52	B1F0149	MM	3050B
Barium	79.0		1	2.45	4.90	mg/kg	06/07/21 13:34	06/08/21 19:52	B1F0149	MM	3050B
Beryllium	ND		1	0.980	2.45	mg/kg	06/07/21 13:34	06/08/21 19:52	B1F0149	MM	3050B
Cadmium	ND		1	0.980	2.45	mg/kg	06/07/21 13:34	06/08/21 19:52	B1F0149	MM	3050B
Chromium	13.5		1	2.45	4.90	mg/kg	06/07/21 13:34	06/08/21 19:52	B1F0149	MM	3050B
Cobalt	7.82		1	2.45	4.90	mg/kg	06/07/21 13:34	06/08/21 19:52	B1F0149	MM	3050B
Copper	14.0		1	2.45	4.90	mg/kg	06/07/21 13:34	06/08/21 19:52	B1F0149	MM	3050B
Lead	ND		1	2.45	4.90	mg/kg	06/07/21 13:34	06/08/21 19:52	B1F0149	MM	3050B
Molybdenum	ND		1	0.490	2.45	mg/kg	06/07/21 13:34	06/08/21 19:52	B1F0149	MM	3050B
Nickel	10.6		1	2.45	4.90	mg/kg	06/07/21 13:34	06/08/21 19:52	B1F0149	MM	3050B
Selenium	ND		1	0.980	4.90	mg/kg	06/07/21 13:34	06/08/21 19:52	B1F0149	MM	3050B
Silver	ND		1	1.96	4.90	mg/kg	06/07/21 13:34	06/08/21 19:52	B1F0149	MM	3050B
Thallium	ND		1	0.686	4.90	mg/kg	06/07/21 13:34	06/08/21 19:52	B1F0149	MM	3050B
Vanadium	30.4		1	2.45	4.90	mg/kg	06/07/21 13:34	06/08/21 19:52	B1F0149	MM	3050B
Zinc	42.3		1	2.45	4.90	mg/kg	06/07/21 13:34	06/08/21 19:52	B1F0149	MM	3050B

Method: EPA 7471A

Mercury	0.0497	J	1	0.0157	0.0980	mg/kg	06/07/21 12:46	06/09/21 18:30	B1F0198	MM	7471A
----------------	---------------	---	---	--------	--------	-------	----------------	----------------	---------	----	-------

Volatile Organic Compounds

Method: EPA 8260B

Acetone	ND		1	25.0	50.0	ug/kg	06/09/21 14:56	06/10/21 00:17	B1F0163	IN	5030
Benzene	ND		1	1.00	10.0	ug/kg	06/09/21 14:56	06/10/21 00:17	B1F0163	IN	5030
Bromobenzene (Phenyl bromide)	ND		1	5.00	10.0	ug/kg	06/09/21 14:56	06/10/21 00:17	B1F0163	IN	5030
Bromochloromethane	ND		1	5.00	10.0	ug/kg	06/09/21 14:56	06/10/21 00:17	B1F0163	IN	5030
Bromodichloromethane	ND		1	5.00	10.0	ug/kg	06/09/21 14:56	06/10/21 00:17	B1F0163	IN	5030
Bromoform (Tribromomethane)	ND		1	25.0	50.0	ug/kg	06/09/21 14:56	06/10/21 00:17	B1F0163	IN	5030
Bromomethane (Methyl bromide)	ND		1	15.0	30.0	ug/kg	06/09/21 14:56	06/10/21 00:17	B1F0163	IN	5030
2-Butanone (MEK)	ND		1	25.0	50.0	ug/kg	06/09/21 14:56	06/10/21 00:17	B1F0163	IN	5030
n-Butylbenzene	ND		1	5.00	10.0	ug/kg	06/09/21 14:56	06/10/21 00:17	B1F0163	IN	5030



AMERICAN ENVIRONMENTAL TESTING LABORATORY

2840 North Naomi Street Burbank, CA 91504 • ELAP# 1541 & 2402 • LACSD# 10181
 TEL (888) 288-AETL • (818) 845-8200 • www.aetlab.com

Geosyntec Consultants 2355 Northside Dr. Suite 250 San Diego, CA 92108	AETL Job Number: BCF0037 Project Number: SC0766Z/2130 Attention: Dennis Kilian Project Name: GOCC/Geotechnical & Environmental Support	Site: 8108 Rosemead Blvd. Pico Rivera, CA 90660 Reported: 06/10/2021 18:34
--	---	--

Analytical Results

Client ID: HS-4-5

Lab ID: BCF0037-14 (Soil)

Sampled: 06/02/21 15:00

Analyte	Result	Qualifier	Dilution	MDL	RL	Units	Prepared Date/Time	Analyzed Date/Time	Batch	Analyst Initials	Prep. Method
Volatile Organic Compounds (Continued)											
sec-Butylbenzene	ND		1	5.00	10.0	ug/kg	06/09/21 14:56	06/10/21 00:17	B1F0163	IN	5030
tert-Butylbenzene	ND		1	5.00	10.0	ug/kg	06/09/21 14:56	06/10/21 00:17	B1F0163	IN	5030
Carbon Disulfide	ND		1	25.0	50.0	ug/kg	06/09/21 14:56	06/10/21 00:17	B1F0163	IN	5030
Carbon tetrachloride	ND		1	5.00	10.0	ug/kg	06/09/21 14:56	06/10/21 00:17	B1F0163	IN	5030
Chlorobenzene	ND		1	5.00	10.0	ug/kg	06/09/21 14:56	06/10/21 00:17	B1F0163	IN	5030
Chloroethane	ND		1	15.0	30.0	ug/kg	06/09/21 14:56	06/10/21 00:17	B1F0163	IN	5030
2-Chloroethyl vinyl ether	ND		1	50.0	50.0	ug/kg	06/09/21 14:56	06/10/21 00:17	B1F0163	IN	5030
Chloroform (Trichloromethane)	ND		1	5.00	10.0	ug/kg	06/09/21 14:56	06/10/21 00:17	B1F0163	IN	5030
Chloromethane (Methyl chloride)	ND		1	15.0	30.0	ug/kg	06/09/21 14:56	06/10/21 00:17	B1F0163	IN	5030
2-Chlorotoluene	ND		1	5.00	10.0	ug/kg	06/09/21 14:56	06/10/21 00:17	B1F0163	IN	5030
4-Chlorotoluene	ND		1	5.00	10.0	ug/kg	06/09/21 14:56	06/10/21 00:17	B1F0163	IN	5030
1,2-Dibromo-3-chloropropane (DBCP)	ND		1	5.00	10.0	ug/kg	06/09/21 14:56	06/10/21 00:17	B1F0163	IN	5030
Dibromochloromethane	ND		1	5.00	10.0	ug/kg	06/09/21 14:56	06/10/21 00:17	B1F0163	IN	5030
1,2-Dibromoethane (EDB)	ND		1	5.00	10.0	ug/kg	06/09/21 14:56	06/10/21 00:17	B1F0163	IN	5030
Dibromomethane	ND		1	5.00	10.0	ug/kg	06/09/21 14:56	06/10/21 00:17	B1F0163	IN	5030
1,2-Dichlorobenzene	ND		1	5.00	10.0	ug/kg	06/09/21 14:56	06/10/21 00:17	B1F0163	IN	5030
1,3-Dichlorobenzene	ND		1	5.00	10.0	ug/kg	06/09/21 14:56	06/10/21 00:17	B1F0163	IN	5030
1,4-Dichlorobenzene	ND		1	5.00	10.0	ug/kg	06/09/21 14:56	06/10/21 00:17	B1F0163	IN	5030
Dichlorodifluoromethane	ND		1	15.0	30.0	ug/kg	06/09/21 14:56	06/10/21 00:17	B1F0163	IN	5030
1,1-Dichloroethane	ND		1	5.00	10.0	ug/kg	06/09/21 14:56	06/10/21 00:17	B1F0163	IN	5030
1,2-Dichloroethane (EDC)	ND		1	5.00	10.0	ug/kg	06/09/21 14:56	06/10/21 00:17	B1F0163	IN	5030
1,1-Dichloroethene	ND		1	5.00	10.0	ug/kg	06/09/21 14:56	06/10/21 00:17	B1F0163	IN	5030
cis-1,2-Dichloroethene	ND		1	5.00	10.0	ug/kg	06/09/21 14:56	06/10/21 00:17	B1F0163	IN	5030
trans-1,2-Dichloroethene	ND		1	5.00	10.0	ug/kg	06/09/21 14:56	06/10/21 00:17	B1F0163	IN	5030
1,2-Dichloropropane	ND		1	5.00	10.0	ug/kg	06/09/21 14:56	06/10/21 00:17	B1F0163	IN	5030
1,3-Dichloropropane	ND		1	5.00	10.0	ug/kg	06/09/21 14:56	06/10/21 00:17	B1F0163	IN	5030
2,2-Dichloropropane	ND		1	5.00	10.0	ug/kg	06/09/21 14:56	06/10/21 00:17	B1F0163	IN	5030
1,1-Dichloropropene	ND		1	5.00	10.0	ug/kg	06/09/21 14:56	06/10/21 00:17	B1F0163	IN	5030
cis-1,3-Dichloropropene	ND		1	5.00	10.0	ug/kg	06/09/21 14:56	06/10/21 00:17	B1F0163	IN	5030
trans-1,3-Dichloropropene	ND		1	5.00	10.0	ug/kg	06/09/21 14:56	06/10/21 00:17	B1F0163	IN	5030
Ethylbenzene	ND		1	1.00	10.0	ug/kg	06/09/21 14:56	06/10/21 00:17	B1F0163	IN	5030
Hexachlorobutadiene	ND		1	15.0	30.0	ug/kg	06/09/21 14:56	06/10/21 00:17	B1F0163	IN	5030
2-Hexanone	ND		1	25.0	50.0	ug/kg	06/09/21 14:56	06/10/21 00:17	B1F0163	IN	5030
Iodomethane	ND		1	5.00	10.0	ug/kg	06/09/21 14:56	06/10/21 00:17	B1F0163	IN	5030
Isopropylbenzene	ND		1	5.00	10.0	ug/kg	06/09/21 14:56	06/10/21 00:17	B1F0163	IN	5030
p-Isopropyltoluene	ND		1	5.00	10.0	ug/kg	06/09/21 14:56	06/10/21 00:17	B1F0163	IN	5030

The contents of this report apply to the sample(s) analyzed in accordance with the chain of custody document. No duplication of this report is allowed, except in its entirety without written approval of the laboratory.



AMERICAN ENVIRONMENTAL TESTING LABORATORY

2840 North Naomi Street Burbank, CA 91504 • ELAP# 1541 & 2402 • LACSD# 10181
 TEL (888) 288-AETL • (818) 845-8200 • www.aetlab.com

Geosyntec Consultants 2355 Northside Dr. Suite 250 San Diego, CA 92108	AETL Job Number: BCF0037 Project Number: SC0766Z/2130 Attention: Dennis Kilian Project Name: GOCC/Geotechnical & Environmental Support	Site: 8108 Rosemead Blvd. Pico Rivera, CA 90660 Reported: 06/10/2021 18:34
--	---	--

Analytical Results

Client ID: HS-4-5

Lab ID: BCF0037-14 (Soil)

Sampled: 06/02/21 15:00

Analyte	Result	Qualifier	Dilution	MDL	RL	Units	Prepared Date/Time	Analyzed Date/Time	Batch	Analyst Initials	Prep. Method
Volatile Organic Compounds (Continued)											
4-Methyl-2-pentanone (MIBK)	ND		1	25.0	50.0	ug/kg	06/09/21 14:56	06/10/21 00:17	B1F0163	IN	5030
Methylene chloride (DCM)	ND		1	25.0	50.0	ug/kg	06/09/21 14:56	06/10/21 00:17	B1F0163	IN	5030
Naphthalene	ND		1	5.00	10.0	ug/kg	06/09/21 14:56	06/10/21 00:17	B1F0163	IN	5030
n-Propylbenzene	ND		1	5.00	10.0	ug/kg	06/09/21 14:56	06/10/21 00:17	B1F0163	IN	5030
Styrene	ND		1	5.00	10.0	ug/kg	06/09/21 14:56	06/10/21 00:17	B1F0163	IN	5030
1,1,1,2-Tetrachloroethane	ND		1	5.00	10.0	ug/kg	06/09/21 14:56	06/10/21 00:17	B1F0163	IN	5030
1,1,2,2-Tetrachloroethane	ND		1	5.00	10.0	ug/kg	06/09/21 14:56	06/10/21 00:17	B1F0163	IN	5030
Tetrachloroethene	ND		1	2.00	10.0	ug/kg	06/09/21 14:56	06/10/21 00:17	B1F0163	IN	5030
Toluene (Methyl benzene)	ND		1	1.00	10.0	ug/kg	06/09/21 14:56	06/10/21 00:17	B1F0163	IN	5030
1,2,3-Trichlorobenzene	ND		1	5.00	10.0	ug/kg	06/09/21 14:56	06/10/21 00:17	B1F0163	IN	5030
1,2,4-Trichlorobenzene	ND		1	5.00	10.0	ug/kg	06/09/21 14:56	06/10/21 00:17	B1F0163	IN	5030
1,1,1-Trichloroethane	ND		1	5.00	10.0	ug/kg	06/09/21 14:56	06/10/21 00:17	B1F0163	IN	5030
1,1,2-Trichloroethane	ND		1	5.00	10.0	ug/kg	06/09/21 14:56	06/10/21 00:17	B1F0163	IN	5030
Trichloroethene	ND		1	1.50	10.0	ug/kg	06/09/21 14:56	06/10/21 00:17	B1F0163	IN	5030
Trichlorofluoromethane	ND		1	5.00	10.0	ug/kg	06/09/21 14:56	06/10/21 00:17	B1F0163	IN	5030
Trichlorotrifluoroethane (Freon-113)	ND		1	5.00	10.0	ug/kg	06/09/21 14:56	06/10/21 00:17	B1F0163	IN	5030
1,2,3-Trichloropropane	ND		1	1.00	5.00	ug/kg	06/09/21 14:56	06/10/21 00:17	B1F0163	IN	5030
1,2,4-Trimethylbenzene	ND		1	5.00	10.0	ug/kg	06/09/21 14:56	06/10/21 00:17	B1F0163	IN	5030
1,3,5-Trimethylbenzene	ND		1	5.00	10.0	ug/kg	06/09/21 14:56	06/10/21 00:17	B1F0163	IN	5030
Vinyl Acetate	ND		1	25.0	50.0	ug/kg	06/09/21 14:56	06/10/21 00:17	B1F0163	IN	5030
Vinyl chloride (Chloroethene)	ND		1	5.00	10.0	ug/kg	06/09/21 14:56	06/10/21 00:17	B1F0163	IN	5030
o-Xylene	ND		1	1.00	10.0	ug/kg	06/09/21 14:56	06/10/21 00:17	B1F0163	IN	5030
m,p-Xylenes	ND		1	1.00	20.0	ug/kg	06/09/21 14:56	06/10/21 00:17	B1F0163	IN	5030
tert-Butyl alcohol (TBA)	ND		1	10.0	50.0	ug/kg	06/09/21 14:56	06/10/21 00:17	B1F0163	IN	5030
Diisopropyl ether (DIPE)	ND		1	2.00	10.0	ug/kg	06/09/21 14:56	06/10/21 00:17	B1F0163	IN	5030
Ethyl alcohol (Ethanol)	ND		1	100	250	ug/kg	06/09/21 14:56	06/10/21 00:17	B1F0163	IN	5030
Ethyl-tert-butyl ether (ETBE)	ND		1	2.00	10.0	ug/kg	06/09/21 14:56	06/10/21 00:17	B1F0163	IN	5030
Methyl-tert-butyl ether (MTBE)	ND		1	2.00	10.0	ug/kg	06/09/21 14:56	06/10/21 00:17	B1F0163	IN	5030
tert-Amyl methyl ether (TAME)	ND		1	2.00	10.0	ug/kg	06/09/21 14:56	06/10/21 00:17	B1F0163	IN	5030

	Recovery			Acceptance Criteria							
Surrogate: Bromofluorobenzene	106%			75-125			06/09/21 14:56	06/10/21 00:17	B1F0163	IN	5030
Surrogate: Dibromofluoromethane	96.2%			75-125			06/09/21 14:56	06/10/21 00:17	B1F0163	IN	5030
Surrogate: Toluene-d8	110%			75-125			06/09/21 14:56	06/10/21 00:17	B1F0163	IN	5030

TPH Gasoline Range

The contents of this report apply to the sample(s) analyzed in accordance with the chain of custody document. No duplication of this report is allowed, except in its entirety without written approval of the laboratory.



AMERICAN ENVIRONMENTAL TESTING LABORATORY

2840 North Naomi Street Burbank, CA 91504 • ELAP# 1541 & 2402 • LACSD# 10181
 TEL (888) 288-AETL • (818) 845-8200 • www.aetlab.com

Geosyntec Consultants 2355 Northside Dr. Suite 250 San Diego, CA 92108	AETL Job Number: BCF0037 Project Number: SC0766Z/2130 Attention: Dennis Kilian Project Name: GOCC/Geotechnical & Environmental Support	Site: 8108 Rosemead Blvd. Pico Rivera, CA 90660 Reported: 06/10/2021 18:34
--	---	--

Analytical Results

Client ID: HS-4-5

Lab ID: BCF0037-14 (Soil)

Sampled: 06/02/21 15:00

Analyte	Result	Qualifier	Dilution	MDL	RL	Units	Prepared Date/Time	Analyzed Date/Time	Batch	Analyst Initials	Prep. Method
---------	--------	-----------	----------	-----	----	-------	--------------------	--------------------	-------	------------------	--------------

TPH Gasoline Range (Continued)

Method: EPA 8015B TPH GRO

TPH as Gasoline and Light HC. (C4-C12)	ND		1	0.116	0.200	mg/kg	06/04/21 17:49	06/05/21 12:22	B1F0110	DKH	5030
		Recovery				Acceptance Criteria					
<i>Surrogate: Bromofluorobenzene</i>	89.3%				75-120		06/04/21 17:49	06/05/21 12:22	B1F0110	DKH	5030

TPH Diesel Range

Method: EPA 8015B TPH DRO/ORO

TPH as Diesel (C13-C22)	ND		1	1.62	10.0	mg/kg	06/04/21 18:35	06/05/21 14:16	B1F0112	TTN	3550B
TPH as Heavy Hydrocarbons (C23-40)	ND		1	1.62	10.0	mg/kg	06/04/21 18:35	06/05/21 14:16	B1F0112	TTN	3550B
TPH Total as Diesel and Heavy HC (C13-C40)	ND		1	1.62	10.0	mg/kg	06/04/21 18:35	06/05/21 14:16	B1F0112	TTN	3550B
		Recovery				Acceptance Criteria					
<i>Surrogate: Chlorobenzene</i>	88.2%				75-125		06/04/21 18:35	06/05/21 14:16	B1F0112	TTN	3550B



AMERICAN ENVIRONMENTAL TESTING LABORATORY

2840 North Naomi Street Burbank, CA 91504 • ELAP# 1541 & 2402 • LACSD# 10181
 TEL (888) 288-AETL • (818) 845-8200 • www.aetlab.com

Geosyntec Consultants 2355 Northside Dr. Suite 250 San Diego, CA 92108	AETL Job Number: BCF0037 Project Number: SC0766Z/2130 Attention: Dennis Kilian Project Name: GOCC/Geotechnical & Environmental Support	Site: 8108 Rosemead Blvd. Pico Rivera, CA 90660 Reported: 06/10/2021 18:34
--	---	--

Analytical Results

Client ID: HS-4-10

Lab ID: BCF0037-15 (Soil)

Sampled: 06/02/21 15:10

Analyte	Result	Qualifier	Dilution	MDL	RL	Units	Prepared Date/Time	Analyzed Date/Time	Batch	Analyst Initials	Prep. Method
---------	--------	-----------	----------	-----	----	-------	--------------------	--------------------	-------	------------------	--------------

Metals Total

Method: EPA 6010B

Antimony	ND		1	0.990	4.95	mg/kg	06/07/21 13:34	06/08/21 19:57	B1F0149	MM	3050B
Arsenic	ND		1	0.990	4.95	mg/kg	06/07/21 13:34	06/08/21 19:57	B1F0149	MM	3050B
Barium	69.0		1	2.48	4.95	mg/kg	06/07/21 13:34	06/08/21 19:57	B1F0149	MM	3050B
Beryllium	ND		1	0.990	2.48	mg/kg	06/07/21 13:34	06/08/21 19:57	B1F0149	MM	3050B
Cadmium	ND		1	0.990	2.48	mg/kg	06/07/21 13:34	06/08/21 19:57	B1F0149	MM	3050B
Chromium	13.4		1	2.48	4.95	mg/kg	06/07/21 13:34	06/08/21 19:57	B1F0149	MM	3050B
Cobalt	7.77		1	2.48	4.95	mg/kg	06/07/21 13:34	06/08/21 19:57	B1F0149	MM	3050B
Copper	14.0		1	2.48	4.95	mg/kg	06/07/21 13:34	06/08/21 19:57	B1F0149	MM	3050B
Lead	ND		1	2.48	4.95	mg/kg	06/07/21 13:34	06/08/21 19:57	B1F0149	MM	3050B
Molybdenum	ND		1	0.495	2.48	mg/kg	06/07/21 13:34	06/08/21 19:57	B1F0149	MM	3050B
Nickel	10.6		1	2.48	4.95	mg/kg	06/07/21 13:34	06/08/21 19:57	B1F0149	MM	3050B
Selenium	ND		1	0.990	4.95	mg/kg	06/07/21 13:34	06/08/21 19:57	B1F0149	MM	3050B
Silver	ND		1	1.98	4.95	mg/kg	06/07/21 13:34	06/08/21 19:57	B1F0149	MM	3050B
Thallium	ND		1	0.693	4.95	mg/kg	06/07/21 13:34	06/08/21 19:57	B1F0149	MM	3050B
Vanadium	30.3		1	2.48	4.95	mg/kg	06/07/21 13:34	06/08/21 19:57	B1F0149	MM	3050B
Zinc	41.1		1	2.48	4.95	mg/kg	06/07/21 13:34	06/08/21 19:57	B1F0149	MM	3050B

Method: EPA 7471A

Mercury	0.0620	J	1	0.0157	0.0980	mg/kg	06/07/21 12:46	06/09/21 18:33	B1F0198	MM	7471A
----------------	---------------	---	---	--------	--------	-------	----------------	----------------	---------	----	-------

Volatile Organic Compounds

Method: EPA 8260B

Acetone	ND		1	25.0	50.0	ug/kg	06/09/21 14:56	06/10/21 00:53	B1F0163	IN	5030
Benzene	ND		1	1.00	10.0	ug/kg	06/09/21 14:56	06/10/21 00:53	B1F0163	IN	5030
Bromobenzene (Phenyl bromide)	ND		1	5.00	10.0	ug/kg	06/09/21 14:56	06/10/21 00:53	B1F0163	IN	5030
Bromochloromethane	ND		1	5.00	10.0	ug/kg	06/09/21 14:56	06/10/21 00:53	B1F0163	IN	5030
Bromodichloromethane	ND		1	5.00	10.0	ug/kg	06/09/21 14:56	06/10/21 00:53	B1F0163	IN	5030
Bromoform (Tribromomethane)	ND		1	25.0	50.0	ug/kg	06/09/21 14:56	06/10/21 00:53	B1F0163	IN	5030
Bromomethane (Methyl bromide)	ND		1	15.0	30.0	ug/kg	06/09/21 14:56	06/10/21 00:53	B1F0163	IN	5030
2-Butanone (MEK)	ND		1	25.0	50.0	ug/kg	06/09/21 14:56	06/10/21 00:53	B1F0163	IN	5030
n-Butylbenzene	ND		1	5.00	10.0	ug/kg	06/09/21 14:56	06/10/21 00:53	B1F0163	IN	5030



AMERICAN ENVIRONMENTAL TESTING LABORATORY

2840 North Naomi Street Burbank, CA 91504 • ELAP# 1541 & 2402 • LACSD# 10181
 TEL (888) 288-AETL • (818) 845-8200 • www.aetlab.com

Geosyntec Consultants 2355 Northside Dr. Suite 250 San Diego, CA 92108	AETL Job Number: BCF0037 Project Number: SC0766Z/2130 Attention: Dennis Kilian Project Name: GOCC/Geotechnical & Environmental Support	Site: 8108 Rosemead Blvd. Pico Rivera, CA 90660 Reported: 06/10/2021 18:34
--	---	--

Analytical Results

Client ID: HS-4-10

Lab ID: BCF0037-15 (Soil)

Sampled: 06/02/21 15:10

Analyte	Result	Qualifier	Dilution	MDL	RL	Units	Prepared Date/Time	Analyzed Date/Time	Batch	Analyst Initials	Prep. Method
Volatile Organic Compounds (Continued)											
sec-Butylbenzene	ND		1	5.00	10.0	ug/kg	06/09/21 14:56	06/10/21 00:53	B1F0163	IN	5030
tert-Butylbenzene	ND		1	5.00	10.0	ug/kg	06/09/21 14:56	06/10/21 00:53	B1F0163	IN	5030
Carbon Disulfide	ND		1	25.0	50.0	ug/kg	06/09/21 14:56	06/10/21 00:53	B1F0163	IN	5030
Carbon tetrachloride	ND		1	5.00	10.0	ug/kg	06/09/21 14:56	06/10/21 00:53	B1F0163	IN	5030
Chlorobenzene	ND		1	5.00	10.0	ug/kg	06/09/21 14:56	06/10/21 00:53	B1F0163	IN	5030
Chloroethane	ND		1	15.0	30.0	ug/kg	06/09/21 14:56	06/10/21 00:53	B1F0163	IN	5030
2-Chloroethyl vinyl ether	ND		1	50.0	50.0	ug/kg	06/09/21 14:56	06/10/21 00:53	B1F0163	IN	5030
Chloroform (Trichloromethane)	ND		1	5.00	10.0	ug/kg	06/09/21 14:56	06/10/21 00:53	B1F0163	IN	5030
Chloromethane (Methyl chloride)	ND		1	15.0	30.0	ug/kg	06/09/21 14:56	06/10/21 00:53	B1F0163	IN	5030
2-Chlorotoluene	ND		1	5.00	10.0	ug/kg	06/09/21 14:56	06/10/21 00:53	B1F0163	IN	5030
4-Chlorotoluene	ND		1	5.00	10.0	ug/kg	06/09/21 14:56	06/10/21 00:53	B1F0163	IN	5030
1,2-Dibromo-3-chloropropane (DBCP)	ND		1	5.00	10.0	ug/kg	06/09/21 14:56	06/10/21 00:53	B1F0163	IN	5030
Dibromochloromethane	ND		1	5.00	10.0	ug/kg	06/09/21 14:56	06/10/21 00:53	B1F0163	IN	5030
1,2-Dibromoethane (EDB)	ND		1	5.00	10.0	ug/kg	06/09/21 14:56	06/10/21 00:53	B1F0163	IN	5030
Dibromomethane	ND		1	5.00	10.0	ug/kg	06/09/21 14:56	06/10/21 00:53	B1F0163	IN	5030
1,2-Dichlorobenzene	ND		1	5.00	10.0	ug/kg	06/09/21 14:56	06/10/21 00:53	B1F0163	IN	5030
1,3-Dichlorobenzene	ND		1	5.00	10.0	ug/kg	06/09/21 14:56	06/10/21 00:53	B1F0163	IN	5030
1,4-Dichlorobenzene	ND		1	5.00	10.0	ug/kg	06/09/21 14:56	06/10/21 00:53	B1F0163	IN	5030
Dichlorodifluoromethane	ND		1	15.0	30.0	ug/kg	06/09/21 14:56	06/10/21 00:53	B1F0163	IN	5030
1,1-Dichloroethane	ND		1	5.00	10.0	ug/kg	06/09/21 14:56	06/10/21 00:53	B1F0163	IN	5030
1,2-Dichloroethane (EDC)	ND		1	5.00	10.0	ug/kg	06/09/21 14:56	06/10/21 00:53	B1F0163	IN	5030
1,1-Dichloroethene	ND		1	5.00	10.0	ug/kg	06/09/21 14:56	06/10/21 00:53	B1F0163	IN	5030
cis-1,2-Dichloroethene	ND		1	5.00	10.0	ug/kg	06/09/21 14:56	06/10/21 00:53	B1F0163	IN	5030
trans-1,2-Dichloroethene	ND		1	5.00	10.0	ug/kg	06/09/21 14:56	06/10/21 00:53	B1F0163	IN	5030
1,2-Dichloropropane	ND		1	5.00	10.0	ug/kg	06/09/21 14:56	06/10/21 00:53	B1F0163	IN	5030
1,3-Dichloropropane	ND		1	5.00	10.0	ug/kg	06/09/21 14:56	06/10/21 00:53	B1F0163	IN	5030
2,2-Dichloropropane	ND		1	5.00	10.0	ug/kg	06/09/21 14:56	06/10/21 00:53	B1F0163	IN	5030
1,1-Dichloropropene	ND		1	5.00	10.0	ug/kg	06/09/21 14:56	06/10/21 00:53	B1F0163	IN	5030
cis-1,3-Dichloropropene	ND		1	5.00	10.0	ug/kg	06/09/21 14:56	06/10/21 00:53	B1F0163	IN	5030
trans-1,3-Dichloropropene	ND		1	5.00	10.0	ug/kg	06/09/21 14:56	06/10/21 00:53	B1F0163	IN	5030
Ethylbenzene	ND		1	1.00	10.0	ug/kg	06/09/21 14:56	06/10/21 00:53	B1F0163	IN	5030
Hexachlorobutadiene	ND		1	15.0	30.0	ug/kg	06/09/21 14:56	06/10/21 00:53	B1F0163	IN	5030
2-Hexanone	ND		1	25.0	50.0	ug/kg	06/09/21 14:56	06/10/21 00:53	B1F0163	IN	5030
Iodomethane	ND		1	5.00	10.0	ug/kg	06/09/21 14:56	06/10/21 00:53	B1F0163	IN	5030
Isopropylbenzene	ND		1	5.00	10.0	ug/kg	06/09/21 14:56	06/10/21 00:53	B1F0163	IN	5030
p-Isopropyltoluene	ND		1	5.00	10.0	ug/kg	06/09/21 14:56	06/10/21 00:53	B1F0163	IN	5030

The contents of this report apply to the sample(s) analyzed in accordance with the chain of custody document. No duplication of this report is allowed, except in its entirety without written approval of the laboratory.



AMERICAN ENVIRONMENTAL TESTING LABORATORY

2840 North Naomi Street Burbank, CA 91504 • ELAP# 1541 & 2402 • LACSD# 10181
 TEL (888) 288-AETL • (818) 845-8200 • www.aetlab.com

Geosyntec Consultants 2355 Northside Dr. Suite 250 San Diego, CA 92108	AETL Job Number: BCF0037 Project Number: SC0766Z/2130 Attention: Dennis Kilian Project Name: GOCC/Geotechnical & Environmental Support	Site: 8108 Rosemead Blvd. Pico Rivera, CA 90660 Reported: 06/10/2021 18:34
--	---	--

Analytical Results

Client ID: HS-4-10

Lab ID: BCF0037-15 (Soil)

Sampled: 06/02/21 15:10

Analyte	Result	Qualifier	Dilution	MDL	RL	Units	Prepared Date/Time	Analyzed Date/Time	Batch	Analyst Initials	Prep. Method
Volatile Organic Compounds (Continued)											
4-Methyl-2-pentanone (MIBK)	ND		1	25.0	50.0	ug/kg	06/09/21 14:56	06/10/21 00:53	B1F0163	IN	5030
Methylene chloride (DCM)	ND		1	25.0	50.0	ug/kg	06/09/21 14:56	06/10/21 00:53	B1F0163	IN	5030
Naphthalene	ND		1	5.00	10.0	ug/kg	06/09/21 14:56	06/10/21 00:53	B1F0163	IN	5030
n-Propylbenzene	ND		1	5.00	10.0	ug/kg	06/09/21 14:56	06/10/21 00:53	B1F0163	IN	5030
Styrene	ND		1	5.00	10.0	ug/kg	06/09/21 14:56	06/10/21 00:53	B1F0163	IN	5030
1,1,1,2-Tetrachloroethane	ND		1	5.00	10.0	ug/kg	06/09/21 14:56	06/10/21 00:53	B1F0163	IN	5030
1,1,2,2-Tetrachloroethane	ND		1	5.00	10.0	ug/kg	06/09/21 14:56	06/10/21 00:53	B1F0163	IN	5030
Tetrachloroethene	ND		1	2.00	10.0	ug/kg	06/09/21 14:56	06/10/21 00:53	B1F0163	IN	5030
Toluene (Methyl benzene)	ND		1	1.00	10.0	ug/kg	06/09/21 14:56	06/10/21 00:53	B1F0163	IN	5030
1,2,3-Trichlorobenzene	ND		1	5.00	10.0	ug/kg	06/09/21 14:56	06/10/21 00:53	B1F0163	IN	5030
1,2,4-Trichlorobenzene	ND		1	5.00	10.0	ug/kg	06/09/21 14:56	06/10/21 00:53	B1F0163	IN	5030
1,1,1-Trichloroethane	ND		1	5.00	10.0	ug/kg	06/09/21 14:56	06/10/21 00:53	B1F0163	IN	5030
1,1,2-Trichloroethane	ND		1	5.00	10.0	ug/kg	06/09/21 14:56	06/10/21 00:53	B1F0163	IN	5030
Trichloroethene	ND		1	1.50	10.0	ug/kg	06/09/21 14:56	06/10/21 00:53	B1F0163	IN	5030
Trichlorofluoromethane	ND		1	5.00	10.0	ug/kg	06/09/21 14:56	06/10/21 00:53	B1F0163	IN	5030
Trichlorotrifluoroethane (Freon-113)	ND		1	5.00	10.0	ug/kg	06/09/21 14:56	06/10/21 00:53	B1F0163	IN	5030
1,2,3-Trichloropropane	ND		1	1.00	5.00	ug/kg	06/09/21 14:56	06/10/21 00:53	B1F0163	IN	5030
1,2,4-Trimethylbenzene	ND		1	5.00	10.0	ug/kg	06/09/21 14:56	06/10/21 00:53	B1F0163	IN	5030
1,3,5-Trimethylbenzene	ND		1	5.00	10.0	ug/kg	06/09/21 14:56	06/10/21 00:53	B1F0163	IN	5030
Vinyl Acetate	ND		1	25.0	50.0	ug/kg	06/09/21 14:56	06/10/21 00:53	B1F0163	IN	5030
Vinyl chloride (Chloroethene)	ND		1	5.00	10.0	ug/kg	06/09/21 14:56	06/10/21 00:53	B1F0163	IN	5030
o-Xylene	ND		1	1.00	10.0	ug/kg	06/09/21 14:56	06/10/21 00:53	B1F0163	IN	5030
m,p-Xylenes	ND		1	1.00	20.0	ug/kg	06/09/21 14:56	06/10/21 00:53	B1F0163	IN	5030
tert-Butyl alcohol (TBA)	ND		1	10.0	50.0	ug/kg	06/09/21 14:56	06/10/21 00:53	B1F0163	IN	5030
Diisopropyl ether (DIPE)	ND		1	2.00	10.0	ug/kg	06/09/21 14:56	06/10/21 00:53	B1F0163	IN	5030
Ethyl alcohol (Ethanol)	ND		1	100	250	ug/kg	06/09/21 14:56	06/10/21 00:53	B1F0163	IN	5030
Ethyl-tert-butyl ether (ETBE)	ND		1	2.00	10.0	ug/kg	06/09/21 14:56	06/10/21 00:53	B1F0163	IN	5030
Methyl-tert-butyl ether (MTBE)	ND		1	2.00	10.0	ug/kg	06/09/21 14:56	06/10/21 00:53	B1F0163	IN	5030
tert-Amyl methyl ether (TAME)	ND		1	2.00	10.0	ug/kg	06/09/21 14:56	06/10/21 00:53	B1F0163	IN	5030

	Recovery			Acceptance Criteria							
Surrogate: Bromofluorobenzene	107%			75-125			06/09/21 14:56	06/10/21 00:53	B1F0163	IN	5030
Surrogate: Dibromofluoromethane	97.4%			75-125			06/09/21 14:56	06/10/21 00:53	B1F0163	IN	5030
Surrogate: Toluene-d8	112%			75-125			06/09/21 14:56	06/10/21 00:53	B1F0163	IN	5030

TPH Gasoline Range

The contents of this report apply to the sample(s) analyzed in accordance with the chain of custody document. No duplication of this report is allowed, except in its entirety without written approval of the laboratory.



A KYZER LABS COMPANY

AMERICAN ENVIRONMENTAL TESTING LABORATORY

2840 North Naomi Street Burbank, CA 91504 • ELAP# 1541 & 2402 • LACSD# 10181
 TEL (888) 288-AETL • (818) 845-8200 • www.aetlab.com

Geosyntec Consultants 2355 Northside Dr. Suite 250 San Diego, CA 92108	AETL Job Number: BCF0037 Project Number: SC0766Z/2130 Attention: Dennis Kilian Project Name: GOCC/Geotechnical & Environmental Support	Site: 8108 Rosemead Blvd. Pico Rivera, CA 90660 Reported: 06/10/2021 18:34
--	---	--

Analytical Results

Client ID: HS-4-10

Lab ID: BCF0037-15 (Soil)

Sampled: 06/02/21 15:10

Analyte	Result	Qualifier	Dilution	MDL	RL	Units	Prepared Date/Time	Analyzed Date/Time	Batch	Analyst Initials	Prep. Method
---------	--------	-----------	----------	-----	----	-------	--------------------	--------------------	-------	------------------	--------------

TPH Gasoline Range (Continued)

Method: EPA 8015B TPH GRO

TPH as Gasoline and Light HC. (C4-C12)	ND		1	0.116	0.200	mg/kg	06/04/21 17:49	06/05/21 13:03	B1F0110	DKH	5030
Recovery				Acceptance Criteria							
Surrogate: Bromofluorobenzene	81.0%			75-120			06/04/21 17:49	06/05/21 13:03	B1F0110	DKH	5030

TPH Diesel Range

Method: EPA 8015B TPH DRO/ORO

TPH as Diesel (C13-C22)	ND		1	1.62	10.0	mg/kg	06/04/21 18:35	06/05/21 14:58	B1F0112	TTN	3550B
TPH as Heavy Hydrocarbons (C23-40)	ND		1	1.62	10.0	mg/kg	06/04/21 18:35	06/05/21 14:58	B1F0112	TTN	3550B
TPH Total as Diesel and Heavy HC (C13-C40)	ND		1	1.62	10.0	mg/kg	06/04/21 18:35	06/05/21 14:58	B1F0112	TTN	3550B
Recovery				Acceptance Criteria							
Surrogate: Chlorobenzene	110%			75-125			06/04/21 18:35	06/05/21 14:58	B1F0112	TTN	3550B



A KYZER LABS COMPANY

AMERICAN ENVIRONMENTAL TESTING LABORATORY

2840 North Naomi Street Burbank, CA 91504 • ELAP# 1541 & 2402 • LACSD# 10181

TEL (888) 288-AETL • (818) 845-8200 • www.aetlab.com

Geosyntec Consultants
2355 Northside Dr. Suite 250
San Diego, CA 92108

AETL Job Number: BCF0037
Project Number: SC0766Z/2130
Attention: Dennis Kilian
Project Name: GOCC/Geotechnical & Environmental Support

Site: 8108 Rosemead Blvd.
Pico Rivera, CA 90660
Reported: 06/10/2021 18:34

Analytical Results

Client ID: HS-2-0

Lab ID: BCF0037-17 (Soil)

Sampled: 06/03/21 7:57

Analyte	Result	Qualifier	Dilution	MDL	RL	Units	Prepared Date/Time	Analyzed Date/Time	Batch	Analyst Initials	Prep. Method
---------	--------	-----------	----------	-----	----	-------	--------------------	--------------------	-------	------------------	--------------

Metals Total

Method: EPA 6010B

Antimony	ND		1	0.990	4.95	mg/kg	06/07/21 13:34	06/08/21 19:59	B1F0149	MM	3050B
Arsenic	ND		1	0.990	4.95	mg/kg	06/07/21 13:34	06/08/21 19:59	B1F0149	MM	3050B
Barium	69.9		1	2.48	4.95	mg/kg	06/07/21 13:34	06/08/21 19:59	B1F0149	MM	3050B
Beryllium	ND		1	0.990	2.48	mg/kg	06/07/21 13:34	06/08/21 19:59	B1F0149	MM	3050B
Cadmium	ND		1	0.990	2.48	mg/kg	06/07/21 13:34	06/08/21 19:59	B1F0149	MM	3050B
Chromium	13.7		1	2.48	4.95	mg/kg	06/07/21 13:34	06/08/21 19:59	B1F0149	MM	3050B
Cobalt	7.58		1	2.48	4.95	mg/kg	06/07/21 13:34	06/08/21 19:59	B1F0149	MM	3050B
Copper	12.5		1	2.48	4.95	mg/kg	06/07/21 13:34	06/08/21 19:59	B1F0149	MM	3050B
Lead	2.84	J	1	2.48	4.95	mg/kg	06/07/21 13:34	06/08/21 19:59	B1F0149	MM	3050B
Molybdenum	ND		1	0.495	2.48	mg/kg	06/07/21 13:34	06/08/21 19:59	B1F0149	MM	3050B
Nickel	10.4		1	2.48	4.95	mg/kg	06/07/21 13:34	06/08/21 19:59	B1F0149	MM	3050B
Selenium	ND		1	0.990	4.95	mg/kg	06/07/21 13:34	06/08/21 19:59	B1F0149	MM	3050B
Silver	ND		1	1.98	4.95	mg/kg	06/07/21 13:34	06/08/21 19:59	B1F0149	MM	3050B
Thallium	ND		1	0.693	4.95	mg/kg	06/07/21 13:34	06/08/21 19:59	B1F0149	MM	3050B
Vanadium	31.2		1	2.48	4.95	mg/kg	06/07/21 13:34	06/08/21 19:59	B1F0149	MM	3050B
Zinc	44.3		1	2.48	4.95	mg/kg	06/07/21 13:34	06/08/21 19:59	B1F0149	MM	3050B

Method: EPA 7471A

Mercury	0.0936	J	1	0.0157	0.0980	mg/kg	06/07/21 12:46	06/09/21 18:36	B1F0198	MM	7471A
----------------	---------------	---	---	--------	--------	-------	----------------	----------------	---------	----	-------

Volatile Organic Compounds

Method: EPA 8260B

Acetone	ND		1	25.0	50.0	ug/kg	06/09/21 14:56	06/10/21 01:30	B1F0163	IN	5030
Benzene	ND		1	1.00	10.0	ug/kg	06/09/21 14:56	06/10/21 01:30	B1F0163	IN	5030
Bromobenzene (Phenyl bromide)	ND		1	5.00	10.0	ug/kg	06/09/21 14:56	06/10/21 01:30	B1F0163	IN	5030
Bromochloromethane	ND		1	5.00	10.0	ug/kg	06/09/21 14:56	06/10/21 01:30	B1F0163	IN	5030
Bromodichloromethane	ND		1	5.00	10.0	ug/kg	06/09/21 14:56	06/10/21 01:30	B1F0163	IN	5030
Bromoform (Tribromomethane)	ND		1	25.0	50.0	ug/kg	06/09/21 14:56	06/10/21 01:30	B1F0163	IN	5030
Bromomethane (Methyl bromide)	ND		1	15.0	30.0	ug/kg	06/09/21 14:56	06/10/21 01:30	B1F0163	IN	5030
2-Butanone (MEK)	ND		1	25.0	50.0	ug/kg	06/09/21 14:56	06/10/21 01:30	B1F0163	IN	5030
n-Butylbenzene	ND		1	5.00	10.0	ug/kg	06/09/21 14:56	06/10/21 01:30	B1F0163	IN	5030



AMERICAN ENVIRONMENTAL TESTING LABORATORY

2840 North Naomi Street Burbank, CA 91504 • ELAP# 1541 & 2402 • LACSD# 10181
 TEL (888) 288-AETL • (818) 845-8200 • www.aetlab.com

Geosyntec Consultants 2355 Northside Dr. Suite 250 San Diego, CA 92108	AETL Job Number: BCF0037 Project Number: SC0766Z/2130 Attention: Dennis Kilian Project Name: GOCC/Geotechnical & Environmental Support	Site: 8108 Rosemead Blvd. Pico Rivera, CA 90660 Reported: 06/10/2021 18:34
--	---	--

Analytical Results

Client ID: HS-2-0

Lab ID: BCF0037-17 (Soil)

Sampled: 06/03/21 7:57

Analyte	Result	Qualifier	Dilution	MDL	RL	Units	Prepared Date/Time	Analyzed Date/Time	Batch	Analyst Initials	Prep. Method
Volatile Organic Compounds (Continued)											
sec-Butylbenzene	ND		1	5.00	10.0	ug/kg	06/09/21 14:56	06/10/21 01:30	B1F0163	IN	5030
tert-Butylbenzene	ND		1	5.00	10.0	ug/kg	06/09/21 14:56	06/10/21 01:30	B1F0163	IN	5030
Carbon Disulfide	ND		1	25.0	50.0	ug/kg	06/09/21 14:56	06/10/21 01:30	B1F0163	IN	5030
Carbon tetrachloride	ND		1	5.00	10.0	ug/kg	06/09/21 14:56	06/10/21 01:30	B1F0163	IN	5030
Chlorobenzene	ND		1	5.00	10.0	ug/kg	06/09/21 14:56	06/10/21 01:30	B1F0163	IN	5030
Chloroethane	ND		1	15.0	30.0	ug/kg	06/09/21 14:56	06/10/21 01:30	B1F0163	IN	5030
2-Chloroethyl vinyl ether	ND		1	50.0	50.0	ug/kg	06/09/21 14:56	06/10/21 01:30	B1F0163	IN	5030
Chloroform (Trichloromethane)	ND		1	5.00	10.0	ug/kg	06/09/21 14:56	06/10/21 01:30	B1F0163	IN	5030
Chloromethane (Methyl chloride)	ND		1	15.0	30.0	ug/kg	06/09/21 14:56	06/10/21 01:30	B1F0163	IN	5030
2-Chlorotoluene	ND		1	5.00	10.0	ug/kg	06/09/21 14:56	06/10/21 01:30	B1F0163	IN	5030
4-Chlorotoluene	ND		1	5.00	10.0	ug/kg	06/09/21 14:56	06/10/21 01:30	B1F0163	IN	5030
1,2-Dibromo-3-chloropropane (DBCP)	ND		1	5.00	10.0	ug/kg	06/09/21 14:56	06/10/21 01:30	B1F0163	IN	5030
Dibromochloromethane	ND		1	5.00	10.0	ug/kg	06/09/21 14:56	06/10/21 01:30	B1F0163	IN	5030
1,2-Dibromoethane (EDB)	ND		1	5.00	10.0	ug/kg	06/09/21 14:56	06/10/21 01:30	B1F0163	IN	5030
Dibromomethane	ND		1	5.00	10.0	ug/kg	06/09/21 14:56	06/10/21 01:30	B1F0163	IN	5030
1,2-Dichlorobenzene	ND		1	5.00	10.0	ug/kg	06/09/21 14:56	06/10/21 01:30	B1F0163	IN	5030
1,3-Dichlorobenzene	ND		1	5.00	10.0	ug/kg	06/09/21 14:56	06/10/21 01:30	B1F0163	IN	5030
1,4-Dichlorobenzene	ND		1	5.00	10.0	ug/kg	06/09/21 14:56	06/10/21 01:30	B1F0163	IN	5030
Dichlorodifluoromethane	ND		1	15.0	30.0	ug/kg	06/09/21 14:56	06/10/21 01:30	B1F0163	IN	5030
1,1-Dichloroethane	ND		1	5.00	10.0	ug/kg	06/09/21 14:56	06/10/21 01:30	B1F0163	IN	5030
1,2-Dichloroethane (EDC)	ND		1	5.00	10.0	ug/kg	06/09/21 14:56	06/10/21 01:30	B1F0163	IN	5030
1,1-Dichloroethene	ND		1	5.00	10.0	ug/kg	06/09/21 14:56	06/10/21 01:30	B1F0163	IN	5030
cis-1,2-Dichloroethene	ND		1	5.00	10.0	ug/kg	06/09/21 14:56	06/10/21 01:30	B1F0163	IN	5030
trans-1,2-Dichloroethene	ND		1	5.00	10.0	ug/kg	06/09/21 14:56	06/10/21 01:30	B1F0163	IN	5030
1,2-Dichloropropane	ND		1	5.00	10.0	ug/kg	06/09/21 14:56	06/10/21 01:30	B1F0163	IN	5030
1,3-Dichloropropane	ND		1	5.00	10.0	ug/kg	06/09/21 14:56	06/10/21 01:30	B1F0163	IN	5030
2,2-Dichloropropane	ND		1	5.00	10.0	ug/kg	06/09/21 14:56	06/10/21 01:30	B1F0163	IN	5030
1,1-Dichloropropene	ND		1	5.00	10.0	ug/kg	06/09/21 14:56	06/10/21 01:30	B1F0163	IN	5030
cis-1,3-Dichloropropene	ND		1	5.00	10.0	ug/kg	06/09/21 14:56	06/10/21 01:30	B1F0163	IN	5030
trans-1,3-Dichloropropene	ND		1	5.00	10.0	ug/kg	06/09/21 14:56	06/10/21 01:30	B1F0163	IN	5030
Ethylbenzene	ND		1	1.00	10.0	ug/kg	06/09/21 14:56	06/10/21 01:30	B1F0163	IN	5030
Hexachlorobutadiene	ND		1	15.0	30.0	ug/kg	06/09/21 14:56	06/10/21 01:30	B1F0163	IN	5030
2-Hexanone	ND		1	25.0	50.0	ug/kg	06/09/21 14:56	06/10/21 01:30	B1F0163	IN	5030
Iodomethane	ND		1	5.00	10.0	ug/kg	06/09/21 14:56	06/10/21 01:30	B1F0163	IN	5030
Isopropylbenzene	ND		1	5.00	10.0	ug/kg	06/09/21 14:56	06/10/21 01:30	B1F0163	IN	5030
p-Isopropyltoluene	ND		1	5.00	10.0	ug/kg	06/09/21 14:56	06/10/21 01:30	B1F0163	IN	5030

The contents of this report apply to the sample(s) analyzed in accordance with the chain of custody document. No duplication of this report is allowed, except in its entirety without written approval of the laboratory.



AMERICAN ENVIRONMENTAL TESTING LABORATORY

2840 North Naomi Street Burbank, CA 91504 • ELAP# 1541 & 2402 • LACSD# 10181
 TEL (888) 288-AETL • (818) 845-8200 • www.aetlab.com

Geosyntec Consultants 2355 Northside Dr. Suite 250 San Diego, CA 92108	AETL Job Number: BCF0037 Project Number: SC0766Z/2130 Attention: Dennis Kilian Project Name: GOCC/Geotechnical & Environmental Support	Site: 8108 Rosemead Blvd. Pico Rivera, CA 90660 Reported: 06/10/2021 18:34
--	---	--

Analytical Results

Client ID: HS-2-0

Lab ID: BCF0037-17 (Soil)

Sampled: 06/03/21 7:57

Analyte	Result	Qualifier	Dilution	MDL	RL	Units	Prepared Date/Time	Analyzed Date/Time	Batch	Analyst Initials	Prep. Method
Volatile Organic Compounds (Continued)											
4-Methyl-2-pentanone (MIBK)	ND		1	25.0	50.0	ug/kg	06/09/21 14:56	06/10/21 01:30	B1F0163	IN	5030
Methylene chloride (DCM)	ND		1	25.0	50.0	ug/kg	06/09/21 14:56	06/10/21 01:30	B1F0163	IN	5030
Naphthalene	ND		1	5.00	10.0	ug/kg	06/09/21 14:56	06/10/21 01:30	B1F0163	IN	5030
n-Propylbenzene	ND		1	5.00	10.0	ug/kg	06/09/21 14:56	06/10/21 01:30	B1F0163	IN	5030
Styrene	ND		1	5.00	10.0	ug/kg	06/09/21 14:56	06/10/21 01:30	B1F0163	IN	5030
1,1,1,2-Tetrachloroethane	ND		1	5.00	10.0	ug/kg	06/09/21 14:56	06/10/21 01:30	B1F0163	IN	5030
1,1,2,2-Tetrachloroethane	ND		1	5.00	10.0	ug/kg	06/09/21 14:56	06/10/21 01:30	B1F0163	IN	5030
Tetrachloroethene	ND		1	2.00	10.0	ug/kg	06/09/21 14:56	06/10/21 01:30	B1F0163	IN	5030
Toluene (Methyl benzene)	ND		1	1.00	10.0	ug/kg	06/09/21 14:56	06/10/21 01:30	B1F0163	IN	5030
1,2,3-Trichlorobenzene	ND		1	5.00	10.0	ug/kg	06/09/21 14:56	06/10/21 01:30	B1F0163	IN	5030
1,2,4-Trichlorobenzene	ND		1	5.00	10.0	ug/kg	06/09/21 14:56	06/10/21 01:30	B1F0163	IN	5030
1,1,1-Trichloroethane	ND		1	5.00	10.0	ug/kg	06/09/21 14:56	06/10/21 01:30	B1F0163	IN	5030
1,1,2-Trichloroethane	ND		1	5.00	10.0	ug/kg	06/09/21 14:56	06/10/21 01:30	B1F0163	IN	5030
Trichloroethene	ND		1	1.50	10.0	ug/kg	06/09/21 14:56	06/10/21 01:30	B1F0163	IN	5030
Trichlorofluoromethane	ND		1	5.00	10.0	ug/kg	06/09/21 14:56	06/10/21 01:30	B1F0163	IN	5030
Trichlorotrifluoroethane (Freon-113)	ND		1	5.00	10.0	ug/kg	06/09/21 14:56	06/10/21 01:30	B1F0163	IN	5030
1,2,3-Trichloropropane	ND		1	1.00	5.00	ug/kg	06/09/21 14:56	06/10/21 01:30	B1F0163	IN	5030
1,2,4-Trimethylbenzene	ND		1	5.00	10.0	ug/kg	06/09/21 14:56	06/10/21 01:30	B1F0163	IN	5030
1,3,5-Trimethylbenzene	ND		1	5.00	10.0	ug/kg	06/09/21 14:56	06/10/21 01:30	B1F0163	IN	5030
Vinyl Acetate	ND		1	25.0	50.0	ug/kg	06/09/21 14:56	06/10/21 01:30	B1F0163	IN	5030
Vinyl chloride (Chloroethene)	ND		1	5.00	10.0	ug/kg	06/09/21 14:56	06/10/21 01:30	B1F0163	IN	5030
o-Xylene	ND		1	1.00	10.0	ug/kg	06/09/21 14:56	06/10/21 01:30	B1F0163	IN	5030
m,p-Xylenes	ND		1	1.00	20.0	ug/kg	06/09/21 14:56	06/10/21 01:30	B1F0163	IN	5030
tert-Butyl alcohol (TBA)	ND		1	10.0	50.0	ug/kg	06/09/21 14:56	06/10/21 01:30	B1F0163	IN	5030
Diisopropyl ether (DIPE)	ND		1	2.00	10.0	ug/kg	06/09/21 14:56	06/10/21 01:30	B1F0163	IN	5030
Ethyl alcohol (Ethanol)	ND		1	100	250	ug/kg	06/09/21 14:56	06/10/21 01:30	B1F0163	IN	5030
Ethyl-tert-butyl ether (ETBE)	ND		1	2.00	10.0	ug/kg	06/09/21 14:56	06/10/21 01:30	B1F0163	IN	5030
Methyl-tert-butyl ether (MTBE)	ND		1	2.00	10.0	ug/kg	06/09/21 14:56	06/10/21 01:30	B1F0163	IN	5030
tert-Amyl methyl ether (TAME)	ND		1	2.00	10.0	ug/kg	06/09/21 14:56	06/10/21 01:30	B1F0163	IN	5030
	Recovery				Acceptance Criteria						
Surrogate: Bromofluorobenzene	108%				75-125		06/09/21 14:56	06/10/21 01:30	B1F0163	IN	5030
Surrogate: Dibromofluoromethane	101%				75-125		06/09/21 14:56	06/10/21 01:30	B1F0163	IN	5030
Surrogate: Toluene-d8	110%				75-125		06/09/21 14:56	06/10/21 01:30	B1F0163	IN	5030

TPH Gasoline Range

The contents of this report apply to the sample(s) analyzed in accordance with the chain of custody document. No duplication of this report is allowed, except in its entirety without written approval of the laboratory.



A KYZER LABS COMPANY

AMERICAN ENVIRONMENTAL TESTING LABORATORY

2840 North Naomi Street Burbank, CA 91504 • ELAP# 1541 & 2402 • LACSD# 10181
 TEL (888) 288-AETL • (818) 845-8200 • www.aetlab.com

Geosyntec Consultants 2355 Northside Dr. Suite 250 San Diego, CA 92108	AETL Job Number: BCF0037 Project Number: SC0766Z/2130 Attention: Dennis Kilian Project Name: GOCC/Geotechnical & Environmental Support	Site: 8108 Rosemead Blvd. Pico Rivera, CA 90660 Reported: 06/10/2021 18:34
--	---	--

Analytical Results

Client ID: HS-2-0

Lab ID: BCF0037-17 (Soil)

Sampled: 06/03/21 7:57

Analyte	Result	Qualifier	Dilution	MDL	RL	Units	Prepared Date/Time	Analyzed Date/Time	Batch	Analyst Initials	Prep. Method
---------	--------	-----------	----------	-----	----	-------	--------------------	--------------------	-------	------------------	--------------

TPH Gasoline Range (Continued)

Method: EPA 8015B TPH GRO

TPH as Gasoline and Light HC. (C4-C12)	ND		1	0.116	0.200	mg/kg	06/04/21 17:49	06/05/21 13:44	B1F0110	DKH	5030
Recovery				Acceptance Criteria							
Surrogate: Bromofluorobenzene	88.2%			75-120			06/04/21 17:49	06/05/21 13:44	B1F0110	DKH	5030

TPH Diesel Range

Method: EPA 8015B TPH DRO/ORO

TPH as Diesel (C13-C22)	ND		1	1.62	10.0	mg/kg	06/04/21 18:35	06/05/21 16:24	B1F0112	TTN	3550B
TPH as Heavy Hydrocarbons (C23-40)	ND		1	1.62	10.0	mg/kg	06/04/21 18:35	06/05/21 16:24	B1F0112	TTN	3550B
TPH Total as Diesel and Heavy HC (C13-C40)	ND		1	1.62	10.0	mg/kg	06/04/21 18:35	06/05/21 16:24	B1F0112	TTN	3550B
Recovery				Acceptance Criteria							
Surrogate: Chlorobenzene	114%			75-125			06/04/21 18:35	06/05/21 16:24	B1F0112	TTN	3550B



A KYZER LABS COMPANY

AMERICAN ENVIRONMENTAL TESTING LABORATORY

2840 North Naomi Street Burbank, CA 91504 • ELAP# 1541 & 2402 • LACSD# 10181

TEL (888) 288-AETL • (818) 845-8200 • www.aetlab.com

Geosyntec Consultants 2355 Northside Dr. Suite 250 San Diego, CA 92108	AETL Job Number: BCF0037 Project Number: SC0766Z/2130 Attention: Dennis Kilian Project Name: GOCC/Geotechnical & Environmental Support	Site: 8108 Rosemead Blvd. Pico Rivera, CA 90660 Reported: 06/10/2021 18:34
--	---	--

Analytical Results

Client ID: HS-2-5

Lab ID: BCF0037-18 (Soil)

Sampled: 06/03/21 8:13

Analyte	Result	Qualifier	Dilution	MDL	RL	Units	Prepared Date/Time	Analyzed Date/Time	Batch	Analyst Initials	Prep. Method
---------	--------	-----------	----------	-----	----	-------	--------------------	--------------------	-------	------------------	--------------

Metals Total

Method: EPA 6010B

Antimony	ND		1	0.971	4.85	mg/kg	06/07/21 13:34	06/08/21 20:02	B1F0149	MM	3050B
Arsenic	ND		1	0.971	4.85	mg/kg	06/07/21 13:34	06/08/21 20:02	B1F0149	MM	3050B
Barium	83.5		1	2.43	4.85	mg/kg	06/07/21 13:34	06/08/21 20:02	B1F0149	MM	3050B
Beryllium	ND		1	0.971	2.43	mg/kg	06/07/21 13:34	06/08/21 20:02	B1F0149	MM	3050B
Cadmium	ND		1	0.971	2.43	mg/kg	06/07/21 13:34	06/08/21 20:02	B1F0149	MM	3050B
Chromium	15.2		1	2.43	4.85	mg/kg	06/07/21 13:34	06/08/21 20:02	B1F0149	MM	3050B
Cobalt	8.29		1	2.43	4.85	mg/kg	06/07/21 13:34	06/08/21 20:02	B1F0149	MM	3050B
Copper	14.8		1	2.43	4.85	mg/kg	06/07/21 13:34	06/08/21 20:02	B1F0149	MM	3050B
Lead	ND		1	2.43	4.85	mg/kg	06/07/21 13:34	06/08/21 20:02	B1F0149	MM	3050B
Molybdenum	ND		1	0.485	2.43	mg/kg	06/07/21 13:34	06/08/21 20:02	B1F0149	MM	3050B
Nickel	11.3		1	2.43	4.85	mg/kg	06/07/21 13:34	06/08/21 20:02	B1F0149	MM	3050B
Selenium	ND		1	0.971	4.85	mg/kg	06/07/21 13:34	06/08/21 20:02	B1F0149	MM	3050B
Silver	ND		1	1.94	4.85	mg/kg	06/07/21 13:34	06/08/21 20:02	B1F0149	MM	3050B
Thallium	ND		1	0.680	4.85	mg/kg	06/07/21 13:34	06/08/21 20:02	B1F0149	MM	3050B
Vanadium	32.6		1	2.43	4.85	mg/kg	06/07/21 13:34	06/08/21 20:02	B1F0149	MM	3050B
Zinc	45.4		1	2.43	4.85	mg/kg	06/07/21 13:34	06/08/21 20:02	B1F0149	MM	3050B

Method: EPA 7471A

Mercury	0.0618	J	1	0.0158	0.0990	mg/kg	06/07/21 12:46	06/09/21 18:40	B1F0198	MM	7471A
---------	--------	---	---	--------	--------	-------	----------------	----------------	---------	----	-------

Volatile Organic Compounds

Method: EPA 8260B

Acetone	ND		1	25.0	50.0	ug/kg	06/09/21 14:56	06/10/21 02:06	B1F0163	IN	5030
Benzene	ND		1	1.00	10.0	ug/kg	06/09/21 14:56	06/10/21 02:06	B1F0163	IN	5030
Bromobenzene (Phenyl bromide)	ND		1	5.00	10.0	ug/kg	06/09/21 14:56	06/10/21 02:06	B1F0163	IN	5030
Bromochloromethane	ND		1	5.00	10.0	ug/kg	06/09/21 14:56	06/10/21 02:06	B1F0163	IN	5030
Bromodichloromethane	ND		1	5.00	10.0	ug/kg	06/09/21 14:56	06/10/21 02:06	B1F0163	IN	5030
Bromoform (Tribromomethane)	ND		1	25.0	50.0	ug/kg	06/09/21 14:56	06/10/21 02:06	B1F0163	IN	5030
Bromomethane (Methyl bromide)	ND		1	15.0	30.0	ug/kg	06/09/21 14:56	06/10/21 02:06	B1F0163	IN	5030
2-Butanone (MEK)	ND		1	25.0	50.0	ug/kg	06/09/21 14:56	06/10/21 02:06	B1F0163	IN	5030
n-Butylbenzene	ND		1	5.00	10.0	ug/kg	06/09/21 14:56	06/10/21 02:06	B1F0163	IN	5030



AMERICAN ENVIRONMENTAL TESTING LABORATORY

2840 North Naomi Street Burbank, CA 91504 • ELAP# 1541 & 2402 • LACSD# 10181
 TEL (888) 288-AETL • (818) 845-8200 • www.aetlab.com

Geosyntec Consultants 2355 Northside Dr. Suite 250 San Diego, CA 92108	AETL Job Number: BCF0037 Project Number: SC0766Z/2130 Attention: Dennis Kilian Project Name: GOCC/Geotechnical & Environmental Support	Site: 8108 Rosemead Blvd. Pico Rivera, CA 90660 Reported: 06/10/2021 18:34
--	---	--

Analytical Results

Client ID: HS-2-5

Lab ID: BCF0037-18 (Soil)

Sampled: 06/03/21 8:13

Analyte	Result	Qualifier	Dilution	MDL	RL	Units	Prepared Date/Time	Analyzed Date/Time	Batch	Analyst Initials	Prep. Method
Volatile Organic Compounds (Continued)											
sec-Butylbenzene	ND		1	5.00	10.0	ug/kg	06/09/21 14:56	06/10/21 02:06	B1F0163	IN	5030
tert-Butylbenzene	ND		1	5.00	10.0	ug/kg	06/09/21 14:56	06/10/21 02:06	B1F0163	IN	5030
Carbon Disulfide	ND		1	25.0	50.0	ug/kg	06/09/21 14:56	06/10/21 02:06	B1F0163	IN	5030
Carbon tetrachloride	ND		1	5.00	10.0	ug/kg	06/09/21 14:56	06/10/21 02:06	B1F0163	IN	5030
Chlorobenzene	ND		1	5.00	10.0	ug/kg	06/09/21 14:56	06/10/21 02:06	B1F0163	IN	5030
Chloroethane	ND		1	15.0	30.0	ug/kg	06/09/21 14:56	06/10/21 02:06	B1F0163	IN	5030
2-Chloroethyl vinyl ether	ND		1	50.0	50.0	ug/kg	06/09/21 14:56	06/10/21 02:06	B1F0163	IN	5030
Chloroform (Trichloromethane)	ND		1	5.00	10.0	ug/kg	06/09/21 14:56	06/10/21 02:06	B1F0163	IN	5030
Chloromethane (Methyl chloride)	ND		1	15.0	30.0	ug/kg	06/09/21 14:56	06/10/21 02:06	B1F0163	IN	5030
2-Chlorotoluene	ND		1	5.00	10.0	ug/kg	06/09/21 14:56	06/10/21 02:06	B1F0163	IN	5030
4-Chlorotoluene	ND		1	5.00	10.0	ug/kg	06/09/21 14:56	06/10/21 02:06	B1F0163	IN	5030
1,2-Dibromo-3-chloropropane (DBCP)	ND		1	5.00	10.0	ug/kg	06/09/21 14:56	06/10/21 02:06	B1F0163	IN	5030
Dibromochloromethane	ND		1	5.00	10.0	ug/kg	06/09/21 14:56	06/10/21 02:06	B1F0163	IN	5030
1,2-Dibromoethane (EDB)	ND		1	5.00	10.0	ug/kg	06/09/21 14:56	06/10/21 02:06	B1F0163	IN	5030
Dibromomethane	ND		1	5.00	10.0	ug/kg	06/09/21 14:56	06/10/21 02:06	B1F0163	IN	5030
1,2-Dichlorobenzene	ND		1	5.00	10.0	ug/kg	06/09/21 14:56	06/10/21 02:06	B1F0163	IN	5030
1,3-Dichlorobenzene	ND		1	5.00	10.0	ug/kg	06/09/21 14:56	06/10/21 02:06	B1F0163	IN	5030
1,4-Dichlorobenzene	ND		1	5.00	10.0	ug/kg	06/09/21 14:56	06/10/21 02:06	B1F0163	IN	5030
Dichlorodifluoromethane	ND		1	15.0	30.0	ug/kg	06/09/21 14:56	06/10/21 02:06	B1F0163	IN	5030
1,1-Dichloroethane	ND		1	5.00	10.0	ug/kg	06/09/21 14:56	06/10/21 02:06	B1F0163	IN	5030
1,2-Dichloroethane (EDC)	ND		1	5.00	10.0	ug/kg	06/09/21 14:56	06/10/21 02:06	B1F0163	IN	5030
1,1-Dichloroethene	ND		1	5.00	10.0	ug/kg	06/09/21 14:56	06/10/21 02:06	B1F0163	IN	5030
cis-1,2-Dichloroethene	ND		1	5.00	10.0	ug/kg	06/09/21 14:56	06/10/21 02:06	B1F0163	IN	5030
trans-1,2-Dichloroethene	ND		1	5.00	10.0	ug/kg	06/09/21 14:56	06/10/21 02:06	B1F0163	IN	5030
1,2-Dichloropropane	ND		1	5.00	10.0	ug/kg	06/09/21 14:56	06/10/21 02:06	B1F0163	IN	5030
1,3-Dichloropropane	ND		1	5.00	10.0	ug/kg	06/09/21 14:56	06/10/21 02:06	B1F0163	IN	5030
2,2-Dichloropropane	ND		1	5.00	10.0	ug/kg	06/09/21 14:56	06/10/21 02:06	B1F0163	IN	5030
1,1-Dichloropropene	ND		1	5.00	10.0	ug/kg	06/09/21 14:56	06/10/21 02:06	B1F0163	IN	5030
cis-1,3-Dichloropropene	ND		1	5.00	10.0	ug/kg	06/09/21 14:56	06/10/21 02:06	B1F0163	IN	5030
trans-1,3-Dichloropropene	ND		1	5.00	10.0	ug/kg	06/09/21 14:56	06/10/21 02:06	B1F0163	IN	5030
Ethylbenzene	ND		1	1.00	10.0	ug/kg	06/09/21 14:56	06/10/21 02:06	B1F0163	IN	5030
Hexachlorobutadiene	ND		1	15.0	30.0	ug/kg	06/09/21 14:56	06/10/21 02:06	B1F0163	IN	5030
2-Hexanone	ND		1	25.0	50.0	ug/kg	06/09/21 14:56	06/10/21 02:06	B1F0163	IN	5030
Iodomethane	ND		1	5.00	10.0	ug/kg	06/09/21 14:56	06/10/21 02:06	B1F0163	IN	5030
Isopropylbenzene	ND		1	5.00	10.0	ug/kg	06/09/21 14:56	06/10/21 02:06	B1F0163	IN	5030
p-Isopropyltoluene	ND		1	5.00	10.0	ug/kg	06/09/21 14:56	06/10/21 02:06	B1F0163	IN	5030

The contents of this report apply to the sample(s) analyzed in accordance with the chain of custody document. No duplication of this report is allowed, except in its entirety without written approval of the laboratory.



AMERICAN ENVIRONMENTAL TESTING LABORATORY

2840 North Naomi Street Burbank, CA 91504 • ELAP# 1541 & 2402 • LACSD# 10181
 TEL (888) 288-AETL • (818) 845-8200 • www.aetlab.com

Geosyntec Consultants 2355 Northside Dr. Suite 250 San Diego, CA 92108	AETL Job Number: BCF0037 Project Number: SC0766Z/2130 Attention: Dennis Kilian Project Name: GOCC/Geotechnical & Environmental Support	Site: 8108 Rosemead Blvd. Pico Rivera, CA 90660 Reported: 06/10/2021 18:34
--	---	--

Analytical Results

Client ID: HS-2-5

Lab ID: BCF0037-18 (Soil)

Sampled: 06/03/21 8:13

Analyte	Result	Qualifier	Dilution	MDL	RL	Units	Prepared Date/Time	Analyzed Date/Time	Batch	Analyst Initials	Prep. Method
Volatile Organic Compounds (Continued)											
4-Methyl-2-pentanone (MIBK)	ND		1	25.0	50.0	ug/kg	06/09/21 14:56	06/10/21 02:06	B1F0163	IN	5030
Methylene chloride (DCM)	ND		1	25.0	50.0	ug/kg	06/09/21 14:56	06/10/21 02:06	B1F0163	IN	5030
Naphthalene	ND		1	5.00	10.0	ug/kg	06/09/21 14:56	06/10/21 02:06	B1F0163	IN	5030
n-Propylbenzene	ND		1	5.00	10.0	ug/kg	06/09/21 14:56	06/10/21 02:06	B1F0163	IN	5030
Styrene	ND		1	5.00	10.0	ug/kg	06/09/21 14:56	06/10/21 02:06	B1F0163	IN	5030
1,1,1,2-Tetrachloroethane	ND		1	5.00	10.0	ug/kg	06/09/21 14:56	06/10/21 02:06	B1F0163	IN	5030
1,1,2,2-Tetrachloroethane	ND		1	5.00	10.0	ug/kg	06/09/21 14:56	06/10/21 02:06	B1F0163	IN	5030
Tetrachloroethene	ND		1	2.00	10.0	ug/kg	06/09/21 14:56	06/10/21 02:06	B1F0163	IN	5030
Toluene (Methyl benzene)	ND		1	1.00	10.0	ug/kg	06/09/21 14:56	06/10/21 02:06	B1F0163	IN	5030
1,2,3-Trichlorobenzene	ND		1	5.00	10.0	ug/kg	06/09/21 14:56	06/10/21 02:06	B1F0163	IN	5030
1,2,4-Trichlorobenzene	ND		1	5.00	10.0	ug/kg	06/09/21 14:56	06/10/21 02:06	B1F0163	IN	5030
1,1,1-Trichloroethane	ND		1	5.00	10.0	ug/kg	06/09/21 14:56	06/10/21 02:06	B1F0163	IN	5030
1,1,2-Trichloroethane	ND		1	5.00	10.0	ug/kg	06/09/21 14:56	06/10/21 02:06	B1F0163	IN	5030
Trichloroethene	ND		1	1.50	10.0	ug/kg	06/09/21 14:56	06/10/21 02:06	B1F0163	IN	5030
Trichlorofluoromethane	ND		1	5.00	10.0	ug/kg	06/09/21 14:56	06/10/21 02:06	B1F0163	IN	5030
Trichlorotrifluoroethane (Freon-113)	ND		1	5.00	10.0	ug/kg	06/09/21 14:56	06/10/21 02:06	B1F0163	IN	5030
1,2,3-Trichloropropane	ND		1	1.00	5.00	ug/kg	06/09/21 14:56	06/10/21 02:06	B1F0163	IN	5030
1,2,4-Trimethylbenzene	ND		1	5.00	10.0	ug/kg	06/09/21 14:56	06/10/21 02:06	B1F0163	IN	5030
1,3,5-Trimethylbenzene	ND		1	5.00	10.0	ug/kg	06/09/21 14:56	06/10/21 02:06	B1F0163	IN	5030
Vinyl Acetate	ND		1	25.0	50.0	ug/kg	06/09/21 14:56	06/10/21 02:06	B1F0163	IN	5030
Vinyl chloride (Chloroethene)	ND		1	5.00	10.0	ug/kg	06/09/21 14:56	06/10/21 02:06	B1F0163	IN	5030
o-Xylene	ND		1	1.00	10.0	ug/kg	06/09/21 14:56	06/10/21 02:06	B1F0163	IN	5030
m,p-Xylenes	ND		1	1.00	20.0	ug/kg	06/09/21 14:56	06/10/21 02:06	B1F0163	IN	5030
tert-Butyl alcohol (TBA)	ND		1	10.0	50.0	ug/kg	06/09/21 14:56	06/10/21 02:06	B1F0163	IN	5030
Diisopropyl ether (DIPE)	ND		1	2.00	10.0	ug/kg	06/09/21 14:56	06/10/21 02:06	B1F0163	IN	5030
Ethyl alcohol (Ethanol)	ND		1	100	250	ug/kg	06/09/21 14:56	06/10/21 02:06	B1F0163	IN	5030
Ethyl-tert-butyl ether (ETBE)	ND		1	2.00	10.0	ug/kg	06/09/21 14:56	06/10/21 02:06	B1F0163	IN	5030
Methyl-tert-butyl ether (MTBE)	ND		1	2.00	10.0	ug/kg	06/09/21 14:56	06/10/21 02:06	B1F0163	IN	5030
tert-Amyl methyl ether (TAME)	ND		1	2.00	10.0	ug/kg	06/09/21 14:56	06/10/21 02:06	B1F0163	IN	5030
	Recovery				Acceptance Criteria						
Surrogate: Bromofluorobenzene	108%				75-125		06/09/21 14:56	06/10/21 02:06	B1F0163	IN	5030
Surrogate: Dibromofluoromethane	97.1%				75-125		06/09/21 14:56	06/10/21 02:06	B1F0163	IN	5030
Surrogate: Toluene-d8	110%				75-125		06/09/21 14:56	06/10/21 02:06	B1F0163	IN	5030

TPH Gasoline Range

The contents of this report apply to the sample(s) analyzed in accordance with the chain of custody document. No duplication of this report is allowed, except in its entirety without written approval of the laboratory.



AMERICAN ENVIRONMENTAL TESTING LABORATORY

2840 North Naomi Street Burbank, CA 91504 • ELAP# 1541 & 2402 • LACSD# 10181
 TEL (888) 288-AETL • (818) 845-8200 • www.aetlab.com

Geosyntec Consultants 2355 Northside Dr. Suite 250 San Diego, CA 92108	AETL Job Number: BCF0037 Project Number: SC0766Z/2130 Attention: Dennis Kilian Project Name: GOCC/Geotechnical & Environmental Support	Site: 8108 Rosemead Blvd. Pico Rivera, CA 90660 Reported: 06/10/2021 18:34
--	---	--

Analytical Results

Client ID: HS-2-5

Lab ID: BCF0037-18 (Soil)

Sampled: 06/03/21 8:13

Analyte	Result	Qualifier	Dilution	MDL	RL	Units	Prepared Date/Time	Analyzed Date/Time	Batch	Analyst Initials	Prep. Method
---------	--------	-----------	----------	-----	----	-------	--------------------	--------------------	-------	------------------	--------------

TPH Gasoline Range (Continued)

Method: EPA 8015B TPH GRO

TPH as Gasoline and Light HC. (C4-C12)	ND		1	0.116	0.200	mg/kg	06/04/21 17:49	06/05/21 14:25	B1F0110	DKH	5030
Recovery				Acceptance Criteria							
Surrogate: Bromofluorobenzene	93.0%						06/04/21 17:49	06/05/21 14:25	B1F0110	DKH	5030

TPH Diesel Range

Method: EPA 8015B TPH DRO/ORO

TPH as Diesel (C13-C22)	ND		1	1.62	10.0	mg/kg	06/04/21 18:35	06/05/21 17:06	B1F0112	TTN	3550B
TPH as Heavy Hydrocarbons (C23-40)	ND		1	1.62	10.0	mg/kg	06/04/21 18:35	06/05/21 17:06	B1F0112	TTN	3550B
TPH Total as Diesel and Heavy HC (C13-C40)	ND		1	1.62	10.0	mg/kg	06/04/21 18:35	06/05/21 17:06	B1F0112	TTN	3550B
Recovery				Acceptance Criteria							
Surrogate: Chlorobenzene	92.7%						06/04/21 18:35	06/05/21 17:06	B1F0112	TTN	3550B



A KYZER LABS COMPANY

AMERICAN ENVIRONMENTAL TESTING LABORATORY

2840 North Naomi Street Burbank, CA 91504 • ELAP# 1541 & 2402 • LACSD# 10181

TEL (888) 288-AETL • (818) 845-8200 • www.aetlab.com

Geosyntec Consultants 2355 Northside Dr. Suite 250 San Diego, CA 92108	AETL Job Number: BCF0037 Project Number: SC0766Z/2130 Attention: Dennis Kilian Project Name: GOCC/Geotechnical & Environmental Support	Site: 8108 Rosemead Blvd. Pico Rivera, CA 90660 Reported: 06/10/2021 18:34
--	---	--

Analytical Results

Client ID: HS-2-10

Lab ID: BCF0037-19 (Soil)

Sampled: 06/03/21 8:19

Analyte	Result	Qualifier	Dilution	MDL	RL	Units	Prepared Date/Time	Analyzed Date/Time	Batch	Analyst Initials	Prep. Method
---------	--------	-----------	----------	-----	----	-------	--------------------	--------------------	-------	------------------	--------------

Metals Total

Method: EPA 6010B

Antimony	ND		1	0.990	4.95	mg/kg	06/07/21 13:34	06/08/21 20:04	B1F0149	MM	3050B
Arsenic	ND		1	0.990	4.95	mg/kg	06/07/21 13:34	06/08/21 20:04	B1F0149	MM	3050B
Barium	134		1	2.48	4.95	mg/kg	06/07/21 13:34	06/08/21 20:04	B1F0149	MM	3050B
Beryllium	ND		1	0.990	2.48	mg/kg	06/07/21 13:34	06/08/21 20:04	B1F0149	MM	3050B
Cadmium	ND		1	0.990	2.48	mg/kg	06/07/21 13:34	06/08/21 20:04	B1F0149	MM	3050B
Chromium	21.1		1	2.48	4.95	mg/kg	06/07/21 13:34	06/08/21 20:04	B1F0149	MM	3050B
Cobalt	11.8		1	2.48	4.95	mg/kg	06/07/21 13:34	06/08/21 20:04	B1F0149	MM	3050B
Copper	23.3		1	2.48	4.95	mg/kg	06/07/21 13:34	06/08/21 20:04	B1F0149	MM	3050B
Lead	ND		1	2.48	4.95	mg/kg	06/07/21 13:34	06/08/21 20:04	B1F0149	MM	3050B
Molybdenum	ND		1	0.495	2.48	mg/kg	06/07/21 13:34	06/08/21 20:04	B1F0149	MM	3050B
Nickel	17.1		1	2.48	4.95	mg/kg	06/07/21 13:34	06/08/21 20:04	B1F0149	MM	3050B
Selenium	ND		1	0.990	4.95	mg/kg	06/07/21 13:34	06/08/21 20:04	B1F0149	MM	3050B
Silver	ND		1	1.98	4.95	mg/kg	06/07/21 13:34	06/08/21 20:04	B1F0149	MM	3050B
Thallium	ND		1	0.693	4.95	mg/kg	06/07/21 13:34	06/08/21 20:04	B1F0149	MM	3050B
Vanadium	45.9		1	2.48	4.95	mg/kg	06/07/21 13:34	06/08/21 20:04	B1F0149	MM	3050B
Zinc	63.5		1	2.48	4.95	mg/kg	06/07/21 13:34	06/08/21 20:04	B1F0149	MM	3050B

Method: EPA 7471A

Mercury	0.0593	J	1	0.0160	0.100	mg/kg	06/07/21 12:46	06/09/21 18:46	B1F0198	MM	7471A
---------	--------	---	---	--------	-------	-------	----------------	----------------	---------	----	-------

Volatile Organic Compounds

Method: EPA 8260B

Acetone	ND		1	25.0	50.0	ug/kg	06/09/21 14:56	06/10/21 02:42	B1F0163	IN	5030
Benzene	ND		1	1.00	10.0	ug/kg	06/09/21 14:56	06/10/21 02:42	B1F0163	IN	5030
Bromobenzene (Phenyl bromide)	ND		1	5.00	10.0	ug/kg	06/09/21 14:56	06/10/21 02:42	B1F0163	IN	5030
Bromochloromethane	ND		1	5.00	10.0	ug/kg	06/09/21 14:56	06/10/21 02:42	B1F0163	IN	5030
Bromodichloromethane	ND		1	5.00	10.0	ug/kg	06/09/21 14:56	06/10/21 02:42	B1F0163	IN	5030
Bromoform (Tribromomethane)	ND		1	25.0	50.0	ug/kg	06/09/21 14:56	06/10/21 02:42	B1F0163	IN	5030
Bromomethane (Methyl bromide)	ND		1	15.0	30.0	ug/kg	06/09/21 14:56	06/10/21 02:42	B1F0163	IN	5030
2-Butanone (MEK)	ND		1	25.0	50.0	ug/kg	06/09/21 14:56	06/10/21 02:42	B1F0163	IN	5030
n-Butylbenzene	ND		1	5.00	10.0	ug/kg	06/09/21 14:56	06/10/21 02:42	B1F0163	IN	5030



AMERICAN ENVIRONMENTAL TESTING LABORATORY

2840 North Naomi Street Burbank, CA 91504 • ELAP# 1541 & 2402 • LACSD# 10181
 TEL (888) 288-AETL • (818) 845-8200 • www.aetlab.com

Geosyntec Consultants 2355 Northside Dr. Suite 250 San Diego, CA 92108	AETL Job Number: BCF0037 Project Number: SC0766Z/2130 Attention: Dennis Kilian Project Name: GOCC/Geotechnical & Environmental Support	Site: 8108 Rosemead Blvd. Pico Rivera, CA 90660 Reported: 06/10/2021 18:34
--	---	--

Analytical Results

Client ID: HS-2-10

Lab ID: BCF0037-19 (Soil)

Sampled: 06/03/21 8:19

Analyte	Result	Qualifier	Dilution	MDL	RL	Units	Prepared Date/Time	Analyzed Date/Time	Batch	Analyst Initials	Prep. Method
Volatile Organic Compounds (Continued)											
sec-Butylbenzene	ND		1	5.00	10.0	ug/kg	06/09/21 14:56	06/10/21 02:42	B1F0163	IN	5030
tert-Butylbenzene	ND		1	5.00	10.0	ug/kg	06/09/21 14:56	06/10/21 02:42	B1F0163	IN	5030
Carbon Disulfide	ND		1	25.0	50.0	ug/kg	06/09/21 14:56	06/10/21 02:42	B1F0163	IN	5030
Carbon tetrachloride	ND		1	5.00	10.0	ug/kg	06/09/21 14:56	06/10/21 02:42	B1F0163	IN	5030
Chlorobenzene	ND		1	5.00	10.0	ug/kg	06/09/21 14:56	06/10/21 02:42	B1F0163	IN	5030
Chloroethane	ND		1	15.0	30.0	ug/kg	06/09/21 14:56	06/10/21 02:42	B1F0163	IN	5030
2-Chloroethyl vinyl ether	ND		1	50.0	50.0	ug/kg	06/09/21 14:56	06/10/21 02:42	B1F0163	IN	5030
Chloroform (Trichloromethane)	ND		1	5.00	10.0	ug/kg	06/09/21 14:56	06/10/21 02:42	B1F0163	IN	5030
Chloromethane (Methyl chloride)	ND		1	15.0	30.0	ug/kg	06/09/21 14:56	06/10/21 02:42	B1F0163	IN	5030
2-Chlorotoluene	ND		1	5.00	10.0	ug/kg	06/09/21 14:56	06/10/21 02:42	B1F0163	IN	5030
4-Chlorotoluene	ND		1	5.00	10.0	ug/kg	06/09/21 14:56	06/10/21 02:42	B1F0163	IN	5030
1,2-Dibromo-3-chloropropane (DBCP)	ND		1	5.00	10.0	ug/kg	06/09/21 14:56	06/10/21 02:42	B1F0163	IN	5030
Dibromochloromethane	ND		1	5.00	10.0	ug/kg	06/09/21 14:56	06/10/21 02:42	B1F0163	IN	5030
1,2-Dibromoethane (EDB)	ND		1	5.00	10.0	ug/kg	06/09/21 14:56	06/10/21 02:42	B1F0163	IN	5030
Dibromomethane	ND		1	5.00	10.0	ug/kg	06/09/21 14:56	06/10/21 02:42	B1F0163	IN	5030
1,2-Dichlorobenzene	ND		1	5.00	10.0	ug/kg	06/09/21 14:56	06/10/21 02:42	B1F0163	IN	5030
1,3-Dichlorobenzene	ND		1	5.00	10.0	ug/kg	06/09/21 14:56	06/10/21 02:42	B1F0163	IN	5030
1,4-Dichlorobenzene	ND		1	5.00	10.0	ug/kg	06/09/21 14:56	06/10/21 02:42	B1F0163	IN	5030
Dichlorodifluoromethane	ND		1	15.0	30.0	ug/kg	06/09/21 14:56	06/10/21 02:42	B1F0163	IN	5030
1,1-Dichloroethane	ND		1	5.00	10.0	ug/kg	06/09/21 14:56	06/10/21 02:42	B1F0163	IN	5030
1,2-Dichloroethane (EDC)	ND		1	5.00	10.0	ug/kg	06/09/21 14:56	06/10/21 02:42	B1F0163	IN	5030
1,1-Dichloroethene	ND		1	5.00	10.0	ug/kg	06/09/21 14:56	06/10/21 02:42	B1F0163	IN	5030
cis-1,2-Dichloroethene	ND		1	5.00	10.0	ug/kg	06/09/21 14:56	06/10/21 02:42	B1F0163	IN	5030
trans-1,2-Dichloroethene	ND		1	5.00	10.0	ug/kg	06/09/21 14:56	06/10/21 02:42	B1F0163	IN	5030
1,2-Dichloropropane	ND		1	5.00	10.0	ug/kg	06/09/21 14:56	06/10/21 02:42	B1F0163	IN	5030
1,3-Dichloropropane	ND		1	5.00	10.0	ug/kg	06/09/21 14:56	06/10/21 02:42	B1F0163	IN	5030
2,2-Dichloropropane	ND		1	5.00	10.0	ug/kg	06/09/21 14:56	06/10/21 02:42	B1F0163	IN	5030
1,1-Dichloropropene	ND		1	5.00	10.0	ug/kg	06/09/21 14:56	06/10/21 02:42	B1F0163	IN	5030
cis-1,3-Dichloropropene	ND		1	5.00	10.0	ug/kg	06/09/21 14:56	06/10/21 02:42	B1F0163	IN	5030
trans-1,3-Dichloropropene	ND		1	5.00	10.0	ug/kg	06/09/21 14:56	06/10/21 02:42	B1F0163	IN	5030
Ethylbenzene	ND		1	1.00	10.0	ug/kg	06/09/21 14:56	06/10/21 02:42	B1F0163	IN	5030
Hexachlorobutadiene	ND		1	15.0	30.0	ug/kg	06/09/21 14:56	06/10/21 02:42	B1F0163	IN	5030
2-Hexanone	ND		1	25.0	50.0	ug/kg	06/09/21 14:56	06/10/21 02:42	B1F0163	IN	5030
Iodomethane	ND		1	5.00	10.0	ug/kg	06/09/21 14:56	06/10/21 02:42	B1F0163	IN	5030
Isopropylbenzene	ND		1	5.00	10.0	ug/kg	06/09/21 14:56	06/10/21 02:42	B1F0163	IN	5030
p-Isopropyltoluene	ND		1	5.00	10.0	ug/kg	06/09/21 14:56	06/10/21 02:42	B1F0163	IN	5030

The contents of this report apply to the sample(s) analyzed in accordance with the chain of custody document. No duplication of this report is allowed, except in its entirety without written approval of the laboratory.



AMERICAN ENVIRONMENTAL TESTING LABORATORY

2840 North Naomi Street Burbank, CA 91504 • ELAP# 1541 & 2402 • LACSD# 10181
 TEL (888) 288-AETL • (818) 845-8200 • www.aetlab.com

Geosyntec Consultants 2355 Northside Dr. Suite 250 San Diego, CA 92108	AETL Job Number: BCF0037 Project Number: SC0766Z/2130 Attention: Dennis Kilian Project Name: GOCC/Geotechnical & Environmental Support	Site: 8108 Rosemead Blvd. Pico Rivera, CA 90660 Reported: 06/10/2021 18:34
--	---	--

Analytical Results

Client ID: HS-2-10

Lab ID: BCF0037-19 (Soil)

Sampled: 06/03/21 8:19

Analyte	Result	Qualifier	Dilution	MDL	RL	Units	Prepared Date/Time	Analyzed Date/Time	Batch	Analyst Initials	Prep. Method
Volatile Organic Compounds (Continued)											
4-Methyl-2-pentanone (MIBK)	ND		1	25.0	50.0	ug/kg	06/09/21 14:56	06/10/21 02:42	B1F0163	IN	5030
Methylene chloride (DCM)	ND		1	25.0	50.0	ug/kg	06/09/21 14:56	06/10/21 02:42	B1F0163	IN	5030
Naphthalene	ND		1	5.00	10.0	ug/kg	06/09/21 14:56	06/10/21 02:42	B1F0163	IN	5030
n-Propylbenzene	ND		1	5.00	10.0	ug/kg	06/09/21 14:56	06/10/21 02:42	B1F0163	IN	5030
Styrene	ND		1	5.00	10.0	ug/kg	06/09/21 14:56	06/10/21 02:42	B1F0163	IN	5030
1,1,1,2-Tetrachloroethane	ND		1	5.00	10.0	ug/kg	06/09/21 14:56	06/10/21 02:42	B1F0163	IN	5030
1,1,2,2-Tetrachloroethane	ND		1	5.00	10.0	ug/kg	06/09/21 14:56	06/10/21 02:42	B1F0163	IN	5030
Tetrachloroethene	ND		1	2.00	10.0	ug/kg	06/09/21 14:56	06/10/21 02:42	B1F0163	IN	5030
Toluene (Methyl benzene)	ND		1	1.00	10.0	ug/kg	06/09/21 14:56	06/10/21 02:42	B1F0163	IN	5030
1,2,3-Trichlorobenzene	ND		1	5.00	10.0	ug/kg	06/09/21 14:56	06/10/21 02:42	B1F0163	IN	5030
1,2,4-Trichlorobenzene	ND		1	5.00	10.0	ug/kg	06/09/21 14:56	06/10/21 02:42	B1F0163	IN	5030
1,1,1-Trichloroethane	ND		1	5.00	10.0	ug/kg	06/09/21 14:56	06/10/21 02:42	B1F0163	IN	5030
1,1,2-Trichloroethane	ND		1	5.00	10.0	ug/kg	06/09/21 14:56	06/10/21 02:42	B1F0163	IN	5030
Trichloroethene	ND		1	1.50	10.0	ug/kg	06/09/21 14:56	06/10/21 02:42	B1F0163	IN	5030
Trichlorofluoromethane	ND		1	5.00	10.0	ug/kg	06/09/21 14:56	06/10/21 02:42	B1F0163	IN	5030
Trichlorotrifluoroethane (Freon-113)	ND		1	5.00	10.0	ug/kg	06/09/21 14:56	06/10/21 02:42	B1F0163	IN	5030
1,2,3-Trichloropropane	ND		1	1.00	5.00	ug/kg	06/09/21 14:56	06/10/21 02:42	B1F0163	IN	5030
1,2,4-Trimethylbenzene	ND		1	5.00	10.0	ug/kg	06/09/21 14:56	06/10/21 02:42	B1F0163	IN	5030
1,3,5-Trimethylbenzene	ND		1	5.00	10.0	ug/kg	06/09/21 14:56	06/10/21 02:42	B1F0163	IN	5030
Vinyl Acetate	ND		1	25.0	50.0	ug/kg	06/09/21 14:56	06/10/21 02:42	B1F0163	IN	5030
Vinyl chloride (Chloroethene)	ND		1	5.00	10.0	ug/kg	06/09/21 14:56	06/10/21 02:42	B1F0163	IN	5030
o-Xylene	ND		1	1.00	10.0	ug/kg	06/09/21 14:56	06/10/21 02:42	B1F0163	IN	5030
m,p-Xylenes	ND		1	1.00	20.0	ug/kg	06/09/21 14:56	06/10/21 02:42	B1F0163	IN	5030
tert-Butyl alcohol (TBA)	ND		1	10.0	50.0	ug/kg	06/09/21 14:56	06/10/21 02:42	B1F0163	IN	5030
Diisopropyl ether (DIPE)	ND		1	2.00	10.0	ug/kg	06/09/21 14:56	06/10/21 02:42	B1F0163	IN	5030
Ethyl alcohol (Ethanol)	ND		1	100	250	ug/kg	06/09/21 14:56	06/10/21 02:42	B1F0163	IN	5030
Ethyl-tert-butyl ether (ETBE)	ND		1	2.00	10.0	ug/kg	06/09/21 14:56	06/10/21 02:42	B1F0163	IN	5030
Methyl-tert-butyl ether (MTBE)	ND		1	2.00	10.0	ug/kg	06/09/21 14:56	06/10/21 02:42	B1F0163	IN	5030
tert-Amyl methyl ether (TAME)	ND		1	2.00	10.0	ug/kg	06/09/21 14:56	06/10/21 02:42	B1F0163	IN	5030

	Recovery				Acceptance Criteria						
Surrogate: Bromofluorobenzene	105%				75-125		06/09/21 14:56	06/10/21 02:42	B1F0163	IN	5030
Surrogate: Dibromofluoromethane	97.9%				75-125		06/09/21 14:56	06/10/21 02:42	B1F0163	IN	5030
Surrogate: Toluene-d8	110%				75-125		06/09/21 14:56	06/10/21 02:42	B1F0163	IN	5030

TPH Gasoline Range

The contents of this report apply to the sample(s) analyzed in accordance with the chain of custody document. No duplication of this report is allowed, except in its entirety without written approval of the laboratory.



AMERICAN ENVIRONMENTAL TESTING LABORATORY

2840 North Naomi Street Burbank, CA 91504 • ELAP# 1541 & 2402 • LACSD# 10181
 TEL (888) 288-AETL • (818) 845-8200 • www.aetlab.com

Geosyntec Consultants 2355 Northside Dr. Suite 250 San Diego, CA 92108	AETL Job Number: BCF0037 Project Number: SC0766Z/2130 Attention: Dennis Kilian Project Name: GOCC/Geotechnical & Environmental Support	Site: 8108 Rosemead Blvd. Pico Rivera, CA 90660 Reported: 06/10/2021 18:34
--	---	--

Analytical Results

Client ID: HS-2-10

Lab ID: BCF0037-19 (Soil)

Sampled: 06/03/21 8:19

Analyte	Result	Qualifier	Dilution	MDL	RL	Units	Prepared Date/Time	Analyzed Date/Time	Batch	Analyst Initials	Prep. Method
---------	--------	-----------	----------	-----	----	-------	--------------------	--------------------	-------	------------------	--------------

TPH Gasoline Range (Continued)

Method: EPA 8015B TPH GRO

TPH as Gasoline and Light HC. (C4-C12)	ND		1	0.116	0.200	mg/kg	06/04/21 17:49	06/05/21 15:07	B1F0110	DKH	5030
Recovery				Acceptance Criteria							
Surrogate: Bromofluorobenzene	82.0%				75-120		06/04/21 17:49	06/05/21 15:07	B1F0110	DKH	5030

TPH Diesel Range

Method: EPA 8015B TPH DRO/ORO

TPH as Diesel (C13-C22)	ND		1	1.62	10.0	mg/kg	06/04/21 18:35	06/05/21 17:49	B1F0112	TTN	3550B
TPH as Heavy Hydrocarbons (C23-40)	ND		1	1.62	10.0	mg/kg	06/04/21 18:35	06/05/21 17:49	B1F0112	TTN	3550B
TPH Total as Diesel and Heavy HC (C13-C40)	ND		1	1.62	10.0	mg/kg	06/04/21 18:35	06/05/21 17:49	B1F0112	TTN	3550B
Recovery				Acceptance Criteria							
Surrogate: Chlorobenzene	111%				75-125		06/04/21 18:35	06/05/21 17:49	B1F0112	TTN	3550B



A KYZER LABS COMPANY

AMERICAN ENVIRONMENTAL TESTING LABORATORY

2840 North Naomi Street Burbank, CA 91504 • ELAP# 1541 & 2402 • LACSD# 10181
 TEL (888) 288-AETL • (818) 845-8200 • www.aetlab.com

Geosyntec Consultants 2355 Northside Dr. Suite 250 San Diego, CA 92108	AETL Job Number: BCF0037 Project Number: SC0766Z/2130 Attention: Dennis Kilian Project Name: GOCC/Geotechnical & Environmental Support	Site: 8108 Rosemead Blvd. Pico Rivera, CA 90660 Reported: 06/10/2021 18:34
--	---	--

Quality Control Results

Metals Total (EPA 6010B)

Analyte	Result	MDL	RL	Units	Spike Level	Source Result	%REC	%REC Limits	RPD	RPD Limit	Qualifier
---------	--------	-----	----	-------	-------------	---------------	------	-------------	-----	-----------	-----------

Batch: B1F0149 - 3050B

Method Blank (B1F0149-BLK1)

Prepared: 06/07/2021 13:34

Analyzed: 06/08/2021 19:09

Antimony	ND	1.00	5.00	mg/kg							
Arsenic	ND	1.00	5.00	mg/kg							
Barium	ND	2.50	5.00	mg/kg							
Beryllium	ND	1.00	2.50	mg/kg							
Cadmium	ND	1.00	2.50	mg/kg							
Chromium	ND	2.50	5.00	mg/kg							
Cobalt	ND	2.50	5.00	mg/kg							
Copper	ND	2.50	5.00	mg/kg							
Lead	ND	2.50	5.00	mg/kg							
Molybdenum	ND	0.500	2.50	mg/kg							
Nickel	ND	2.50	5.00	mg/kg							
Selenium	ND	1.00	5.00	mg/kg							
Silver	ND	2.00	5.00	mg/kg							
Thallium	ND	0.700	5.00	mg/kg							
Vanadium	ND	2.50	5.00	mg/kg							
Zinc	ND	2.50	5.00	mg/kg							



AMERICAN ENVIRONMENTAL TESTING LABORATORY

2840 North Naomi Street Burbank, CA 91504 • ELAP# 1541 & 2402 • LACSD# 10181
 TEL (888) 288-AETL • (818) 845-8200 • www.aetlab.com

Geosyntec Consultants 2355 Northside Dr. Suite 250 San Diego, CA 92108	AETL Job Number: BCF0037 Project Number: SC0766Z/2130 Attention: Dennis Kilian Project Name: GOCC/Geotechnical & Environmental Support	Site: 8108 Rosemead Blvd. Pico Rivera, CA 90660 Reported: 06/10/2021 18:34
--	---	--

Quality Control Results

Metals Total (EPA 6010B)

Analyte	Result	MDL	RL	Units	Spike Level	Source Result	%REC	%REC Limits	RPD	RPD Limit	Qualifier
---------	--------	-----	----	-------	-------------	---------------	------	-------------	-----	-----------	-----------

Batch: B1F0149 - 3050B (Continued)

Prepared: 06/07/2021 13:34

LCS (B1F0149-BS1)

Analyzed: 06/08/2021 19:11

Antimony	49.7	1.00	5.00	mg/kg	50.0		99.5	75-125			
Arsenic	46.4	1.00	5.00	mg/kg	50.0		92.9	75-125			
Barium	46.7	2.50	5.00	mg/kg	50.0		93.4	75-125			
Beryllium	49.1	1.00	2.50	mg/kg	50.0		98.2	75-125			
Cadmium	48.4	1.00	2.50	mg/kg	50.0		96.7	75-125			
Chromium	47.7	2.50	5.00	mg/kg	50.0		95.5	75-125			
Cobalt	50.4	2.50	5.00	mg/kg	50.0		101	75-125			
Copper	51.5	2.50	5.00	mg/kg	50.0		103	75-125			
Lead	46.5	2.50	5.00	mg/kg	50.0		92.9	75-125			
Molybdenum	51.1	0.500	2.50	mg/kg	50.0		102	75-125			
Nickel	51.8	2.50	5.00	mg/kg	50.0		104	75-125			
Selenium	50.3	1.00	5.00	mg/kg	50.0		101	75-125			
Silver	51.7	2.00	5.00	mg/kg	50.0		103	75-125			
Thallium	49.7	0.700	5.00	mg/kg	50.0		99.5	75-125			
Vanadium	51.9	2.50	5.00	mg/kg	50.0		104	75-125			
Zinc	52.4	2.50	5.00	mg/kg	50.0		105	75-125			

LCSD (B1F0149-BSD1)

Analyzed: 06/08/2021 19:14

Antimony	50.6	1.00	5.00	mg/kg	50.0		101	75-125	1.80	15	
Arsenic	46.6	1.00	5.00	mg/kg	50.0		93.2	75-125	<1.00	15	
Barium	47.1	2.50	5.00	mg/kg	50.0		94.1	75-125	<1.00	15	
Beryllium	48.1	1.00	2.50	mg/kg	50.0		96.3	75-125	1.93	15	
Cadmium	48.9	1.00	2.50	mg/kg	50.0		97.7	75-125	1.02	15	
Chromium	47.8	2.50	5.00	mg/kg	50.0		95.7	75-125	<1.00	15	
Cobalt	50.4	2.50	5.00	mg/kg	50.0		101	75-125	<1.00	15	
Copper	52.1	2.50	5.00	mg/kg	50.0		104	75-125	1.24	15	
Lead	45.7	2.50	5.00	mg/kg	50.0		91.4	75-125	1.63	15	
Molybdenum	51.1	0.500	2.50	mg/kg	50.0		102	75-125	<1.00	15	
Nickel	51.6	2.50	5.00	mg/kg	50.0		103	75-125	<1.00	15	
Selenium	50.2	1.00	5.00	mg/kg	50.0		100	75-125	<1.00	15	
Silver	52.5	2.00	5.00	mg/kg	50.0		105	75-125	1.54	15	
Thallium	49.5	0.700	5.00	mg/kg	50.0		98.9	75-125	<1.00	15	
Vanadium	52.4	2.50	5.00	mg/kg	50.0		105	75-125	<1.00	15	
Zinc	52.5	2.50	5.00	mg/kg	50.0		105	75-125	<1.00	15	



AMERICAN ENVIRONMENTAL TESTING LABORATORY

2840 North Naomi Street Burbank, CA 91504 • ELAP# 1541 & 2402 • LACSD# 10181
 TEL (888) 288-AETL • (818) 845-8200 • www.aetlab.com

Geosyntec Consultants 2355 Northside Dr. Suite 250 San Diego, CA 92108	AETL Job Number: BCF0037 Project Number: SC0766Z/2130 Attention: Dennis Kilian Project Name: GOCC/Geotechnical & Environmental Support	Site: 8108 Rosemead Blvd. Pico Rivera, CA 90660 Reported: 06/10/2021 18:34
--	---	--

Quality Control Results

Metals Total (EPA 6010B)

Analyte	Result	MDL	RL	Units	Spike Level	Source Result	%REC	%REC Limits	RPD	RPD Limit	Qualifier
---------	--------	-----	----	-------	-------------	---------------	------	-------------	-----	-----------	-----------

Batch: B1F0149 - 3050B (Continued)

Duplicate (B1F0149-DUP1)

Source: BCF0037-01

Prepared: 06/07/2021 13:34

Analyzed: 06/08/2021 19:20

Antimony	ND	0.971	4.85	mg/kg		ND			<1.00	15	
Arsenic	ND	0.971	4.85	mg/kg		ND			<1.00	15	
Barium	48.1	2.43	4.85	mg/kg		45.7			5.09	15	
Beryllium	ND	0.971	2.43	mg/kg		ND			<1.00	15	
Cadmium	1.91	0.971	2.43	mg/kg		ND				15	J
Chromium	10.4	2.43	4.85	mg/kg		10.0			3.62	15	
Cobalt	6.16	2.43	4.85	mg/kg		5.85			5.10	15	
Copper	11.7	2.43	4.85	mg/kg		11.7			<1.00	15	
Lead	3.93	2.43	4.85	mg/kg		3.81			3.28	15	J
Molybdenum	ND	0.485	2.43	mg/kg		ND			<1.00	15	
Nickel	7.94	2.43	4.85	mg/kg		7.66			3.68	15	
Selenium	ND	0.971	4.85	mg/kg		ND			<1.00	15	
Silver	ND	1.94	4.85	mg/kg		ND			<1.00	15	
Thallium	ND	0.680	4.85	mg/kg		ND			<1.00	15	
Vanadium	25.3	2.43	4.85	mg/kg		23.9			5.82	15	
Zinc	43.8	2.43	4.85	mg/kg		42.8			2.40	15	

Matrix Spike (B1F0149-MS1)

Source: BCF0037-01

Analyzed: 06/08/2021 19:23

Antimony	46.9	1.00	5.00	mg/kg	50.0	ND	93.9	75-125			
Arsenic	35.1	1.00	5.00	mg/kg	50.0	ND	70.3	75-125			M
Barium	86.2	2.50	5.00	mg/kg	50.0	45.7	81.1	75-125			
Beryllium	46.4	1.00	2.50	mg/kg	50.0	ND	92.9	75-125			
Cadmium	42.0	1.00	2.50	mg/kg	50.0	ND	84.0	75-125			
Chromium	54.0	2.50	5.00	mg/kg	50.0	10.0	87.9	75-125			
Cobalt	50.1	2.50	5.00	mg/kg	50.0	5.85	88.6	75-125			
Copper	60.7	2.50	5.00	mg/kg	50.0	11.7	98.2	75-125			
Lead	42.1	2.50	5.00	mg/kg	50.0	3.81	76.5	75-125			
Molybdenum	46.3	0.500	2.50	mg/kg	50.0	ND	92.6	75-125			
Nickel	52.8	2.50	5.00	mg/kg	50.0	7.66	90.3	75-125			
Selenium	41.1	1.00	5.00	mg/kg	50.0	ND	82.2	75-125			
Silver	45.8	2.00	5.00	mg/kg	50.0	ND	91.6	75-125			
Thallium	34.9	0.700	5.00	mg/kg	50.0	ND	69.8	75-125			M
Vanadium	71.6	2.50	5.00	mg/kg	50.0	23.9	95.5	75-125			
Zinc	86.7	2.50	5.00	mg/kg	50.0	42.8	87.8	75-125			



AMERICAN ENVIRONMENTAL TESTING LABORATORY

2840 North Naomi Street Burbank, CA 91504 • ELAP# 1541 & 2402 • LACSD# 10181
 TEL (888) 288-AETL • (818) 845-8200 • www.aetlab.com

Geosyntec Consultants 2355 Northside Dr. Suite 250 San Diego, CA 92108	AETL Job Number: BCF0037 Project Number: SC0766Z/2130 Attention: Dennis Kilian Project Name: GOCC/Geotechnical & Environmental Support	Site: 8108 Rosemead Blvd. Pico Rivera, CA 90660 Reported: 06/10/2021 18:34
--	---	--

Quality Control Results

Metals Total (EPA 6010B)

Analyte	Result	MDL	RL	Units	Spike Level	Source Result	%REC	%REC Limits	RPD	RPD Limit	Qualifier
Batch: B1F0149 - 3050B (Continued)						Prepared: 06/07/2021 13:34					
Matrix Spike Dup (B1F0149-MSD1)			Source: BCF0037-01			Analyzed: 06/08/2021 19:25					
Antimony	47.5	1.00	5.00	mg/kg	50.0	ND	95.0	75-125	1.13	15	
Arsenic	33.6	1.00	5.00	mg/kg	50.0	ND	67.3	75-125	4.34	15	M
Barium	86.5	2.50	5.00	mg/kg	50.0	45.7	81.7	75-125	<1.00	15	
Beryllium	47.0	1.00	2.50	mg/kg	50.0	ND	94.1	75-125	1.25	15	
Cadmium	42.1	1.00	2.50	mg/kg	50.0	ND	84.3	75-125	<1.00	15	
Chromium	53.7	2.50	5.00	mg/kg	50.0	10.0	87.4	75-125	<1.00	15	
Cobalt	50.3	2.50	5.00	mg/kg	50.0	5.85	88.8	75-125	<1.00	15	
Copper	61.1	2.50	5.00	mg/kg	50.0	11.7	98.9	75-125	<1.00	15	
Lead	41.5	2.50	5.00	mg/kg	50.0	3.81	75.4	75-125	1.25	15	
Molybdenum	46.5	0.500	2.50	mg/kg	50.0	ND	93.1	75-125	<1.00	15	
Nickel	52.9	2.50	5.00	mg/kg	50.0	7.66	90.5	75-125	<1.00	15	
Selenium	42.0	1.00	5.00	mg/kg	50.0	ND	84.0	75-125	2.17	15	
Silver	46.1	2.00	5.00	mg/kg	50.0	ND	92.3	75-125	<1.00	15	
Thallium	34.8	0.700	5.00	mg/kg	50.0	ND	69.6	75-125	<1.00	15	M
Vanadium	72.1	2.50	5.00	mg/kg	50.0	23.9	96.5	75-125	<1.00	15	
Zinc	87.4	2.50	5.00	mg/kg	50.0	42.8	89.2	75-125	<1.00	15	



AMERICAN ENVIRONMENTAL TESTING LABORATORY

2840 North Naomi Street Burbank, CA 91504 • ELAP# 1541 & 2402 • LACSD# 10181
 TEL (888) 288-AETL • (818) 845-8200 • www.aetlab.com

Geosyntec Consultants 2355 Northside Dr. Suite 250 San Diego, CA 92108	AETL Job Number: BCF0037 Project Number: SC0766Z/2130 Attention: Dennis Kilian Project Name: GOCC/Geotechnical & Environmental Support	Site: 8108 Rosemead Blvd. Pico Rivera, CA 90660 Reported: 06/10/2021 18:34
--	---	--

Quality Control Results

Metals Total (EPA 7471A)

Analyte	Result	MDL	RL	Units	Spike Level	Source Result	%REC	%REC Limits	RPD	RPD Limit	Qualifier
Batch: B1F0198 - 7471A					Prepared: 06/07/2021 12:46						
Method Blank (B1F0198-BLK1)					Analyzed: 06/09/2021 17:24						
Mercury	ND	0.0160	0.100	mg/kg							



AMERICAN ENVIRONMENTAL TESTING LABORATORY

2840 North Naomi Street Burbank, CA 91504 • ELAP# 1541 & 2402 • LACSD# 10181
 TEL (888) 288-AETL • (818) 845-8200 • www.aetlab.com

Geosyntec Consultants 2355 Northside Dr. Suite 250 San Diego, CA 92108	AETL Job Number: BCF0037 Project Number: SC0766Z/2130 Attention: Dennis Kilian Project Name: GOCC/Geotechnical & Environmental Support	Site: 8108 Rosemead Blvd. Pico Rivera, CA 90660 Reported: 06/10/2021 18:34
--	---	--

Quality Control Results

Metals Total (EPA 7471A)

Analyte	Result	MDL	RL	Units	Spike Level	Source Result	%REC	%REC Limits	RPD	RPD Limit	Qualifier
Batch: B1F0198 - 7471A (Continued)					Prepared: 06/07/2021 12:46						
LCS (B1F0198-BS1)					Analyzed: 06/09/2021 17:27						
Mercury	0.482	0.0160	0.100	mg/kg	0.500		96.4	75-125			
LCSD (B1F0198-BSD1)					Analyzed: 06/09/2021 17:34						
Mercury	0.512	0.0160	0.100	mg/kg	0.500		102	75-125	5.97	15	
Duplicate (B1F0198-DUP1)					Source: BCF0037-01		Analyzed: 06/09/2021 17:43				
Mercury	0.119	0.0154	0.0962	mg/kg		0.0367			105	15	R
Matrix Spike (B1F0198-MS1)					Source: BCF0037-01		Analyzed: 06/09/2021 17:47				
Mercury	0.530	0.0160	0.100	mg/kg	0.500	0.0367	98.7	75-125			
Matrix Spike Dup (B1F0198-MSD1)					Source: BCF0037-01		Analyzed: 06/09/2021 17:50				
Mercury	0.554	0.0160	0.100	mg/kg	0.500	0.0367	103	75-125	4.41	15	



AMERICAN ENVIRONMENTAL TESTING LABORATORY

2840 North Naomi Street Burbank, CA 91504 • ELAP# 1541 & 2402 • LACSD# 10181
 TEL (888) 288-AETL • (818) 845-8200 • www.aetlab.com

Geosyntec Consultants 2355 Northside Dr. Suite 250 San Diego, CA 92108	AETL Job Number: BCF0037 Project Number: SC0766Z/2130 Attention: Dennis Kilian Project Name: GOCC/Geotechnical & Environmental Support	Site: 8108 Rosemead Blvd. Pico Rivera, CA 90660 Reported: 06/10/2021 18:34
--	---	--

Quality Control Results

Volatile Organic Compounds (EPA 8260B)

Analyte	Result	MDL	RL	Units	Spike Level	Source Result	%REC	%REC Limits	RPD	RPD Limit	Qualifier
---------	--------	-----	----	-------	-------------	---------------	------	-------------	-----	-----------	-----------

Batch: B1F0155 - 5030

Method Blank (B1F0155-BLK1)

Prepared: 06/08/2021 18:08

Analyzed: 06/09/2021 05:41

Acetone	ND	25.0	50.0	ug/kg							
Benzene	ND	1.00	10.0	ug/kg							
Bromobenzene (Phenyl bromide)	ND	5.00	10.0	ug/kg							
Bromochloromethane	ND	5.00	10.0	ug/kg							
Bromodichloromethane	ND	5.00	10.0	ug/kg							
Bromoform (Tribromomethane)	ND	25.0	50.0	ug/kg							
Bromomethane (Methyl bromide)	ND	15.0	30.0	ug/kg							
2-Butanone (MEK)	ND	25.0	50.0	ug/kg							
n-Butylbenzene	ND	5.00	10.0	ug/kg							
sec-Butylbenzene	ND	5.00	10.0	ug/kg							
tert-Butylbenzene	ND	5.00	10.0	ug/kg							
Carbon Disulfide	ND	25.0	50.0	ug/kg							
Carbon tetrachloride	ND	5.00	10.0	ug/kg							
Chlorobenzene	ND	5.00	10.0	ug/kg							
Chloroethane	ND	15.0	30.0	ug/kg							
2-Chloroethyl vinyl ether	ND	50.0	50.0	ug/kg							
Chloroform (Trichloromethane)	ND	5.00	10.0	ug/kg							
Chloromethane (Methyl chloride)	ND	15.0	30.0	ug/kg							
2-Chlorotoluene	ND	5.00	10.0	ug/kg							
4-Chlorotoluene	ND	5.00	10.0	ug/kg							
1,2-Dibromo-3-chloropropane (DBCP)	ND	5.00	10.0	ug/kg							
Dibromochloromethane	ND	5.00	10.0	ug/kg							
1,2-Dibromoethane (EDB)	ND	5.00	10.0	ug/kg							
Dibromomethane	ND	5.00	10.0	ug/kg							
1,2-Dichlorobenzene	ND	5.00	10.0	ug/kg							
1,3-Dichlorobenzene	ND	5.00	10.0	ug/kg							
1,4-Dichlorobenzene	ND	5.00	10.0	ug/kg							
Dichlorodifluoromethane	ND	15.0	30.0	ug/kg							
1,1-Dichloroethane	ND	5.00	10.0	ug/kg							
1,2-Dichloroethane (EDC)	ND	5.00	10.0	ug/kg							
1,1-Dichloroethene	ND	5.00	10.0	ug/kg							
cis-1,2-Dichloroethene	ND	5.00	10.0	ug/kg							
trans-1,2-Dichloroethene	ND	5.00	10.0	ug/kg							
1,2-Dichloropropane	ND	5.00	10.0	ug/kg							
1,3-Dichloropropane	ND	5.00	10.0	ug/kg							
2,2-Dichloropropane	ND	5.00	10.0	ug/kg							
1,1-Dichloropropene	ND	5.00	10.0	ug/kg							
cis-1,3-Dichloropropene	ND	5.00	10.0	ug/kg							
trans-1,3-Dichloropropene	ND	5.00	10.0	ug/kg							
Ethylbenzene	ND	1.00	10.0	ug/kg							
Hexachlorobutadiene	ND	15.0	30.0	ug/kg							
2-Hexanone	ND	25.0	50.0	ug/kg							



AMERICAN ENVIRONMENTAL TESTING LABORATORY

2840 North Naomi Street Burbank, CA 91504 • ELAP# 1541 & 2402 • LACSD# 10181
 TEL (888) 288-AETL • (818) 845-8200 • www.aetlab.com

Geosyntec Consultants 2355 Northside Dr. Suite 250 San Diego, CA 92108	AETL Job Number: BCF0037 Project Number: SC0766Z/2130 Attention: Dennis Kilian Project Name: GOCC/Geotechnical & Environmental Support	Site: 8108 Rosemead Blvd. Pico Rivera, CA 90660 Reported: 06/10/2021 18:34
--	---	--

Quality Control Results

Volatile Organic Compounds (EPA 8260B)

Analyte	Result	MDL	RL	Units	Spike Level	Source Result	%REC	%REC Limits	RPD	RPD Limit	Qualifier
Batch: B1F0155 - 5030 (Continued)											
Method Blank (B1F0155-BLK1)											
Prepared: 06/08/2021 18:08											
Analyzed: 06/09/2021 05:41											
Iodomethane	ND	5.00	10.0	ug/kg							
Isopropylbenzene	ND	5.00	10.0	ug/kg							
p-Isopropyltoluene	ND	5.00	10.0	ug/kg							
4-Methyl-2-pentanone (MIBK)	ND	25.0	50.0	ug/kg							
Methylene chloride (DCM)	ND	25.0	50.0	ug/kg							
Naphthalene	ND	5.00	10.0	ug/kg							
n-Propylbenzene	ND	5.00	10.0	ug/kg							
Styrene	ND	5.00	10.0	ug/kg							
1,1,1,2-Tetrachloroethane	ND	5.00	10.0	ug/kg							
1,1,2,2-Tetrachloroethane	ND	5.00	10.0	ug/kg							
Tetrachloroethene	ND	2.00	10.0	ug/kg							
Toluene (Methyl benzene)	ND	1.00	10.0	ug/kg							
1,2,3-Trichlorobenzene	ND	5.00	10.0	ug/kg							
1,2,4-Trichlorobenzene	ND	5.00	10.0	ug/kg							
1,1,1-Trichloroethane	ND	5.00	10.0	ug/kg							
1,1,2-Trichloroethane	ND	5.00	10.0	ug/kg							
Trichloroethene	ND	1.50	10.0	ug/kg							
Trichlorofluoromethane	ND	5.00	10.0	ug/kg							
Trichlorotrifluoroethane (Freon-113)	ND	5.00	10.0	ug/kg							
1,2,3-Trichloropropane	ND	1.00	5.00	ug/kg							
1,2,4-Trimethylbenzene	ND	5.00	10.0	ug/kg							
1,3,5-Trimethylbenzene	ND	5.00	10.0	ug/kg							
Vinyl Acetate	ND	25.0	50.0	ug/kg							
Vinyl chloride (Chloroethene)	ND	5.00	10.0	ug/kg							
o-Xylene	ND	1.00	10.0	ug/kg							
m,p-Xylenes	ND	1.00	20.0	ug/kg							
tert-Butyl alcohol (TBA)	ND	10.0	50.0	ug/kg							
Diisopropyl ether (DIPE)	ND	2.00	10.0	ug/kg							
Ethyl alcohol (Ethanol)	ND	100	250	ug/kg							
Ethyl-tert-butyl ether (ETBE)	ND	2.00	10.0	ug/kg							
Methyl-tert-butyl ether (MTBE)	ND	2.00	10.0	ug/kg							
tert-Amyl methyl ether (TAME)	ND	2.00	10.0	ug/kg							

Surrogate: Bromofluorobenzene	54.9			ug/kg	50.0		110	75-125			
Surrogate: Dibromofluoromethane	52.1			ug/kg	50.0		104	75-125			
Surrogate: Toluene-d8	55.2			ug/kg	50.0		110	75-125			



A KYZER LABS COMPANY

AMERICAN ENVIRONMENTAL TESTING LABORATORY

2840 North Naomi Street Burbank, CA 91504 • ELAP# 1541 & 2402 • LACSD# 10181

TEL (888) 288-AETL • (818) 845-8200 • www.aetlab.com

Geosyntec Consultants 2355 Northside Dr. Suite 250 San Diego, CA 92108	AETL Job Number: BCF0037 Project Number: SC0766Z/2130 Attention: Dennis Kilian Project Name: GOCC/Geotechnical & Environmental Support	Site: 8108 Rosemead Blvd. Pico Rivera, CA 90660 Reported: 06/10/2021 18:34
--	---	--

Quality Control Results

Volatile Organic Compounds (EPA 8260B)

Analyte	Result	MDL	RL	Units	Spike Level	Source Result	%REC	%REC Limits	RPD	RPD Limit	Qualifier
Batch: B1F0155 - 5030 (Continued)					Prepared: 06/08/2021 18:08						
LCS (B1F0155-BS1)					Analyzed: 06/09/2021 03:52						
Benzene	49.4			ug/kg	50.0		98.7	75-125			
Carbon tetrachloride	49.6			ug/kg	50.0		99.2	75-125			
Chlorobenzene	50.4			ug/kg	50.0		101	75-125			
Chloroform (Trichloromethane)	50.9			ug/kg	50.0		102	75-125			
1,2-Dichlorobenzene	49.9			ug/kg	50.0		99.9	75-125			
1,1-Dichloroethane	51.0			ug/kg	50.0		102	75-125			
1,1-Dichloroethene	49.8			ug/kg	50.0		99.6	75-125			
cis-1,2-Dichloroethene	49.4			ug/kg	50.0		98.7	75-125			
Ethylbenzene	49.3			ug/kg	50.0		98.7	75-125			
Isopropylbenzene	48.7			ug/kg	50.0		97.5	75-125			
n-Propylbenzene	49.2			ug/kg	50.0		98.3	75-125			
Toluene (Methyl benzene)	49.5			ug/kg	50.0		98.9	75-125			
1,1,1-Trichloroethane	49.3			ug/kg	50.0		98.6	75-125			
1,1,2-Trichloroethane	49.0			ug/kg	50.0		97.9	75-125			
Trichloroethene	48.8			ug/kg	50.0		97.7	75-125			
1,2,4-Trimethylbenzene	50.3			ug/kg	50.0		101	75-125			
1,3,5-Trimethylbenzene	49.9			ug/kg	50.0		99.7	75-125			
o-Xylene	50.5			ug/kg	50.0		101	75-125			
m,p-Xylenes	97.1			ug/kg	100		97.1	75-125			
Methyl-tert-butyl ether (MTBE)	54.8			ug/kg	50.0		110	75-125			
<hr/>											
Surrogate: Bromofluorobenzene	51.8			ug/kg	50.0		104	75-125			
Surrogate: Dibromofluoromethane	54.0			ug/kg	50.0		108	75-125			
Surrogate: Toluene-d8	52.8			ug/kg	50.0		106	75-125			

LCSD (B1F0155-BSD1)

Analyte	Result	MDL	RL	Units	Spike Level	Source Result	%REC	%REC Limits	RPD	RPD Limit	Qualifier
					Analyzed: 06/09/2021 04:28						
Benzene	49.1			ug/kg	50.0		98.2	75-125	<1.00	20	
Carbon tetrachloride	49.1			ug/kg	50.0		98.2	75-125	<1.00	20	
Chlorobenzene	50.6			ug/kg	50.0		101	75-125	<1.00	20	
Chloroform (Trichloromethane)	50.3			ug/kg	50.0		101	75-125	1.07	20	
1,2-Dichlorobenzene	49.6			ug/kg	50.0		99.2	75-125	<1.00	20	
1,1-Dichloroethane	50.3			ug/kg	50.0		101	75-125	1.36	20	
1,1-Dichloroethene	49.1			ug/kg	50.0		98.3	75-125	1.31	20	
cis-1,2-Dichloroethene	49.1			ug/kg	50.0		98.2	75-125	<1.00	20	
Ethylbenzene	49.7			ug/kg	50.0		99.3	75-125	<1.00	20	
Isopropylbenzene	47.8			ug/kg	50.0		95.6	75-125	1.99	20	
n-Propylbenzene	47.8			ug/kg	50.0		95.5	75-125	2.87	20	
Toluene (Methyl benzene)	49.6			ug/kg	50.0		99.2	75-125	<1.00	20	
1,1,1-Trichloroethane	49.6			ug/kg	50.0		99.3	75-125	<1.00	20	
1,1,2-Trichloroethane	49.6			ug/kg	50.0		99.1	75-125	1.20	20	
Trichloroethene	48.6			ug/kg	50.0		97.2	75-125	<1.00	20	
1,2,4-Trimethylbenzene	49.4			ug/kg	50.0		98.9	75-125	1.66	20	
1,3,5-Trimethylbenzene	48.5			ug/kg	50.0		97.0	75-125	2.76	20	

The contents of this report apply to the sample(s) analyzed in accordance with the chain of custody document. No duplication of this report is allowed, except in its entirety without written approval of the laboratory.



AMERICAN ENVIRONMENTAL TESTING LABORATORY

2840 North Naomi Street Burbank, CA 91504 • ELAP# 1541 & 2402 • LACSD# 10181
 TEL (888) 288-AETL • (818) 845-8200 • www.aetlab.com

Geosyntec Consultants 2355 Northside Dr. Suite 250 San Diego, CA 92108	AETL Job Number: BCF0037 Project Number: SC0766Z/2130 Attention: Dennis Kilian Project Name: GOCC/Geotechnical & Environmental Support	Site: 8108 Rosemead Blvd. Pico Rivera, CA 90660 Reported: 06/10/2021 18:34
--	---	--

Quality Control Results

Volatile Organic Compounds (EPA 8260B)

Analyte	Result	MDL	RL	Units	Spike Level	Source Result	%REC	%REC Limits	RPD	RPD Limit	Qualifier
Batch: B1F0155 - 5030 (Continued)					Prepared: 06/08/2021 18:08						
LCSD (B1F0155-BSD1)					Analyzed: 06/09/2021 04:28						
o-Xylene	50.9			ug/kg	50.0		102	75-125	<1.00	20	
m,p-Xylenes	97.7			ug/kg	100		97.7	75-125	<1.00	20	
Methyl-tert-butyl ether (MTBE)	54.9			ug/kg	50.0		110	75-125	<1.00	20	
<i>Surrogate: Bromofluorobenzene</i>	<i>49.9</i>			<i>ug/kg</i>	<i>50.0</i>		<i>99.8</i>	<i>75-125</i>			
<i>Surrogate: Dibromofluoromethane</i>	<i>54.0</i>			<i>ug/kg</i>	<i>50.0</i>		<i>108</i>	<i>75-125</i>			
<i>Surrogate: Toluene-d8</i>	<i>53.4</i>			<i>ug/kg</i>	<i>50.0</i>		<i>107</i>	<i>75-125</i>			

Batch: B1F0163 - 5030

Method Blank (B1F0163-BLK1)

Prepared: 06/09/2021 14:56

Analyzed: 06/09/2021 19:28

Acetone	ND	25.0	50.0	ug/kg
Benzene	ND	1.00	10.0	ug/kg
Bromobenzene (Phenyl bromide)	ND	5.00	10.0	ug/kg
Bromochloromethane	ND	5.00	10.0	ug/kg
Bromodichloromethane	ND	5.00	10.0	ug/kg
Bromoform (Tribromomethane)	ND	25.0	50.0	ug/kg
Bromomethane (Methyl bromide)	ND	15.0	30.0	ug/kg
2-Butanone (MEK)	ND	25.0	50.0	ug/kg
n-Butylbenzene	ND	5.00	10.0	ug/kg
sec-Butylbenzene	ND	5.00	10.0	ug/kg
tert-Butylbenzene	ND	5.00	10.0	ug/kg
Carbon Disulfide	ND	25.0	50.0	ug/kg
Carbon tetrachloride	ND	5.00	10.0	ug/kg
Chlorobenzene	ND	5.00	10.0	ug/kg
Chloroethane	ND	15.0	30.0	ug/kg
2-Chloroethyl vinyl ether	ND	50.0	50.0	ug/kg
Chloroform (Trichloromethane)	ND	5.00	10.0	ug/kg
Chloromethane (Methyl chloride)	ND	15.0	30.0	ug/kg
2-Chlorotoluene	ND	5.00	10.0	ug/kg
4-Chlorotoluene	ND	5.00	10.0	ug/kg
1,2-Dibromo-3-chloropropane (DBCP)	ND	5.00	10.0	ug/kg
Dibromochloromethane	ND	5.00	10.0	ug/kg
1,2-Dibromoethane (EDB)	ND	5.00	10.0	ug/kg
Dibromomethane	ND	5.00	10.0	ug/kg
1,2-Dichlorobenzene	ND	5.00	10.0	ug/kg
1,3-Dichlorobenzene	ND	5.00	10.0	ug/kg
1,4-Dichlorobenzene	ND	5.00	10.0	ug/kg
Dichlorodifluoromethane	ND	15.0	30.0	ug/kg
1,1-Dichloroethane	ND	5.00	10.0	ug/kg
1,2-Dichloroethane (EDC)	ND	5.00	10.0	ug/kg
1,1-Dichloroethene	ND	5.00	10.0	ug/kg
cis-1,2-Dichloroethene	ND	5.00	10.0	ug/kg



AMERICAN ENVIRONMENTAL TESTING LABORATORY

2840 North Naomi Street Burbank, CA 91504 • ELAP# 1541 & 2402 • LACSD# 10181
 TEL (888) 288-AETL • (818) 845-8200 • www.aetlab.com

Geosyntec Consultants 2355 Northside Dr. Suite 250 San Diego, CA 92108	AETL Job Number: BCF0037 Project Number: SC0766Z/2130 Attention: Dennis Kilian Project Name: GOCC/Geotechnical & Environmental Support	Site: 8108 Rosemead Blvd. Pico Rivera, CA 90660 Reported: 06/10/2021 18:34
--	---	--

Quality Control Results

Volatile Organic Compounds (EPA 8260B)

Analyte	Result	MDL	RL	Units	Spike Level	Source Result	%REC	%REC Limits	RPD	RPD Limit	Qualifier
---------	--------	-----	----	-------	-------------	---------------	------	-------------	-----	-----------	-----------

Batch: B1F0163 - 5030 (Continued)

Prepared: 06/09/2021 14:56

Method Blank (B1F0163-BLK1)

Analyzed: 06/09/2021 19:28

trans-1,2-Dichloroethene	ND	5.00	10.0	ug/kg							
1,2-Dichloropropane	ND	5.00	10.0	ug/kg							
1,3-Dichloropropane	ND	5.00	10.0	ug/kg							
2,2-Dichloropropane	ND	5.00	10.0	ug/kg							
1,1-Dichloropropene	ND	5.00	10.0	ug/kg							
cis-1,3-Dichloropropene	ND	5.00	10.0	ug/kg							
trans-1,3-Dichloropropene	ND	5.00	10.0	ug/kg							
Ethylbenzene	ND	1.00	10.0	ug/kg							
Hexachlorobutadiene	ND	15.0	30.0	ug/kg							
2-Hexanone	ND	25.0	50.0	ug/kg							
Iodomethane	ND	5.00	10.0	ug/kg							
Isopropylbenzene	ND	5.00	10.0	ug/kg							
p-Isopropyltoluene	ND	5.00	10.0	ug/kg							
4-Methyl-2-pentanone (MIBK)	ND	25.0	50.0	ug/kg							
Methylene chloride (DCM)	ND	25.0	50.0	ug/kg							
Naphthalene	ND	5.00	10.0	ug/kg							
n-Propylbenzene	ND	5.00	10.0	ug/kg							
Styrene	ND	5.00	10.0	ug/kg							
1,1,1,2-Tetrachloroethane	ND	5.00	10.0	ug/kg							
1,1,2,2-Tetrachloroethane	ND	5.00	10.0	ug/kg							
Tetrachloroethene	ND	2.00	10.0	ug/kg							
Toluene (Methyl benzene)	ND	1.00	10.0	ug/kg							
1,2,3-Trichlorobenzene	ND	5.00	10.0	ug/kg							
1,2,4-Trichlorobenzene	ND	5.00	10.0	ug/kg							
1,1,1-Trichloroethane	ND	5.00	10.0	ug/kg							
1,1,2-Trichloroethane	ND	5.00	10.0	ug/kg							
Trichloroethene	ND	1.50	10.0	ug/kg							
Trichlorofluoromethane	ND	5.00	10.0	ug/kg							
Trichlorotrifluoroethane (Freon-113)	ND	5.00	10.0	ug/kg							
1,2,3-Trichloropropane	ND	1.00	5.00	ug/kg							
1,2,4-Trimethylbenzene	ND	5.00	10.0	ug/kg							
1,3,5-Trimethylbenzene	ND	5.00	10.0	ug/kg							
Vinyl Acetate	ND	25.0	50.0	ug/kg							
Vinyl chloride (Chloroethene)	ND	5.00	10.0	ug/kg							
o-Xylene	ND	1.00	10.0	ug/kg							
m,p-Xylenes	ND	1.00	20.0	ug/kg							
tert-Butyl alcohol (TBA)	ND	10.0	50.0	ug/kg							
Diisopropyl ether (DIPE)	ND	2.00	10.0	ug/kg							
Ethyl alcohol (Ethanol)	ND	100	250	ug/kg							
Ethyl-tert-butyl ether (ETBE)	ND	2.00	10.0	ug/kg							
Methyl-tert-butyl ether (MTBE)	ND	2.00	10.0	ug/kg							
tert-Amyl methyl ether (TAME)	ND	2.00	10.0	ug/kg							



AMERICAN ENVIRONMENTAL TESTING LABORATORY

2840 North Naomi Street Burbank, CA 91504 • ELAP# 1541 & 2402 • LACSD# 10181
 TEL (888) 288-AETL • (818) 845-8200 • www.aetlab.com

Geosyntec Consultants 2355 Northside Dr. Suite 250 San Diego, CA 92108	AETL Job Number: BCF0037 Project Number: SC0766Z/2130 Attention: Dennis Kilian Project Name: GOCC/Geotechnical & Environmental Support	Site: 8108 Rosemead Blvd. Pico Rivera, CA 90660 Reported: 06/10/2021 18:34
--	---	--

Quality Control Results

Volatile Organic Compounds (EPA 8260B)

Analyte	Result	MDL	RL	Units	Spike Level	Source Result	%REC	%REC Limits	RPD	RPD Limit	Qualifier
Batch: B1F0163 - 5030 (Continued)					Prepared: 06/09/2021 14:56						
Method Blank (B1F0163-BLK1)					Analyzed: 06/09/2021 19:28						
Surrogate: Bromofluorobenzene	54.6			ug/kg	50.0		109	75-125			
Surrogate: Dibromofluoromethane	49.3			ug/kg	50.0		98.5	75-125			
Surrogate: Toluene-d8	56.9			ug/kg	50.0		114	75-125			



AMERICAN ENVIRONMENTAL TESTING LABORATORY

2840 North Naomi Street Burbank, CA 91504 • ELAP# 1541 & 2402 • LACSD# 10181
 TEL (888) 288-AETL • (818) 845-8200 • www.aetlab.com

Geosyntec Consultants 2355 Northside Dr. Suite 250 San Diego, CA 92108	AETL Job Number: BCF0037 Project Number: SC0766Z/2130 Attention: Dennis Kilian Project Name: GOCC/Geotechnical & Environmental Support	Site: 8108 Rosemead Blvd. Pico Rivera, CA 90660 Reported: 06/10/2021 18:34
--	---	--

Quality Control Results

Volatile Organic Compounds (EPA 8260B)

Analyte	Result	MDL	RL	Units	Spike Level	Source Result	%REC	%REC Limits	RPD	RPD Limit	Qualifier
Batch: B1F0163 - 5030 (Continued)					Prepared: 06/09/2021 14:56						
LCS (B1F0163-BS1)					Analyzed: 06/09/2021 17:40						
Benzene	49.6			ug/kg	50.0		99.1	75-125			
Carbon tetrachloride	49.5			ug/kg	50.0		99.0	75-125			
Chlorobenzene	52.6			ug/kg	50.0		105	75-125			
Chloroform (Trichloromethane)	47.7			ug/kg	50.0		95.4	75-125			
1,2-Dichlorobenzene	51.9			ug/kg	50.0		104	75-125			
1,1-Dichloroethane	47.8			ug/kg	50.0		95.5	75-125			
1,1-Dichloroethene	46.5			ug/kg	50.0		93.1	75-125			
cis-1,2-Dichloroethene	46.0			ug/kg	50.0		92.1	75-125			
Ethylbenzene	52.0			ug/kg	50.0		104	75-125			
Isopropylbenzene	49.8			ug/kg	50.0		99.7	75-125			
n-Propylbenzene	51.4			ug/kg	50.0		103	75-125			
Toluene (Methyl benzene)	51.9			ug/kg	50.0		104	75-125			
1,1,1-Trichloroethane	49.7			ug/kg	50.0		99.4	75-125			
1,1,2-Trichloroethane	49.7			ug/kg	50.0		99.4	75-125			
Trichloroethene	50.3			ug/kg	50.0		101	75-125			
1,2,4-Trimethylbenzene	52.7			ug/kg	50.0		105	75-125			
1,3,5-Trimethylbenzene	51.8			ug/kg	50.0		104	75-125			
o-Xylene	53.2			ug/kg	50.0		106	75-125			
m,p-Xylenes	103			ug/kg	100		103	75-125			
Methyl-tert-butyl ether (MTBE)	50.8			ug/kg	50.0		102	75-125			
<hr/>											
Surrogate: Bromofluorobenzene	49.2			ug/kg	50.0		98.4	75-125			
Surrogate: Dibromofluoromethane	49.8			ug/kg	50.0		99.5	75-125			
Surrogate: Toluene-d8	54.7			ug/kg	50.0		109	75-125			

LCS (B1F0163-BSD1)					Analyzed: 06/09/2021 18:16						
Benzene	49.2			ug/kg	50.0		98.4	75-125	<1.00	20	
Carbon tetrachloride	49.3			ug/kg	50.0		98.6	75-125	<1.00	20	
Chlorobenzene	52.2			ug/kg	50.0		104	75-125	<1.00	20	
Chloroform (Trichloromethane)	47.6			ug/kg	50.0		95.2	75-125	<1.00	20	
1,2-Dichlorobenzene	51.8			ug/kg	50.0		104	75-125	<1.00	20	
1,1-Dichloroethane	48.0			ug/kg	50.0		96.0	75-125	<1.00	20	
1,1-Dichloroethene	47.3			ug/kg	50.0		94.7	75-125	1.70	20	
cis-1,2-Dichloroethene	46.2			ug/kg	50.0		92.4	75-125	<1.00	20	
Ethylbenzene	51.9			ug/kg	50.0		104	75-125	<1.00	20	
Isopropylbenzene	50.4			ug/kg	50.0		101	75-125	1.08	20	
n-Propylbenzene	51.3			ug/kg	50.0		103	75-125	<1.00	20	
Toluene (Methyl benzene)	51.4			ug/kg	50.0		103	75-125	<1.00	20	
1,1,1-Trichloroethane	49.6			ug/kg	50.0		99.1	75-125	<1.00	20	
1,1,2-Trichloroethane	48.9			ug/kg	50.0		97.9	75-125	1.50	20	
Trichloroethene	50.0			ug/kg	50.0		100	75-125	<1.00	20	
1,2,4-Trimethylbenzene	52.4			ug/kg	50.0		105	75-125	<1.00	20	
1,3,5-Trimethylbenzene	51.2			ug/kg	50.0		102	75-125	1.22	20	

The contents of this report apply to the sample(s) analyzed in accordance with the chain of custody document. No duplication of this report is allowed, except in its entirety without written approval of the laboratory.



AMERICAN ENVIRONMENTAL TESTING LABORATORY

2840 North Naomi Street Burbank, CA 91504 • ELAP# 1541 & 2402 • LACSD# 10181
 TEL (888) 288-AETL • (818) 845-8200 • www.aetlab.com

Geosyntec Consultants 2355 Northside Dr. Suite 250 San Diego, CA 92108	AETL Job Number: BCF0037 Project Number: SC0766Z/2130 Attention: Dennis Kilian Project Name: GOCC/Geotechnical & Environmental Support	Site: 8108 Rosemead Blvd. Pico Rivera, CA 90660 Reported: 06/10/2021 18:34
--	---	--

Quality Control Results

Volatile Organic Compounds (EPA 8260B)

Analyte	Result	MDL	RL	Units	Spike Level	Source Result	%REC	%REC Limits	RPD	RPD Limit	Qualifier
Batch: B1F0163 - 5030 (Continued)					Prepared: 06/09/2021 14:56						
LCSD (B1F0163-BSD1)					Analyzed: 06/09/2021 18:16						
o-Xylene	53.0			ug/kg	50.0		106	75-125	<1.00	20	
m,p-Xylenes	102			ug/kg	100		102	75-125	<1.00	20	
Methyl-tert-butyl ether (MTBE)	50.5			ug/kg	50.0		101	75-125	<1.00	20	
<hr/>											
Surrogate: Bromofluorobenzene	48.4			ug/kg	50.0		96.9	75-125			
Surrogate: Dibromofluoromethane	49.9			ug/kg	50.0		99.7	75-125			
Surrogate: Toluene-d8	54.1			ug/kg	50.0		108	75-125			

Matrix Spike (B1F0163-MS1)

Source: BCF0037-07

Analyzed: 06/10/2021 03:18

Benzene	44.7			ug/kg	50.0	0.00	89.5	75-125			
Carbon tetrachloride	43.3			ug/kg	50.0	0.00	86.5	75-125			
Chlorobenzene	46.1			ug/kg	50.0	0.00	92.2	75-125			
Chloroform (Trichloromethane)	42.6			ug/kg	50.0	0.00	85.3	75-125			
1,2-Dichlorobenzene	46.6			ug/kg	50.0	0.00	93.1	75-125			
1,1-Dichloroethane	43.5			ug/kg	50.0	0.00	87.0	75-125			
1,1-Dichloroethene	40.3			ug/kg	50.0	0.00	80.6	75-125			
cis-1,2-Dichloroethene	40.3			ug/kg	50.0	0.00	80.6	75-125			
Ethylbenzene	46.0			ug/kg	50.0	0.00	92.1	75-125			
Isopropylbenzene	44.5			ug/kg	50.0	0.00	89.1	75-125			
n-Propylbenzene	45.3			ug/kg	50.0	0.00	90.5	75-125			
Toluene (Methyl benzene)	45.4			ug/kg	50.0	0.00	90.9	75-125			
1,1,1-Trichloroethane	44.3			ug/kg	50.0	0.00	88.5	75-125			
1,1,2-Trichloroethane	40.2			ug/kg	50.0	0.00	80.4	75-125			
Trichloroethene	52.7			ug/kg	50.0	0.00	105	75-125			
1,2,4-Trimethylbenzene	46.6			ug/kg	50.0	0.00	93.2	75-125			
1,3,5-Trimethylbenzene	45.5			ug/kg	50.0	0.00	91.0	75-125			
o-Xylene	46.2			ug/kg	50.0	0.00	92.4	75-125			
m,p-Xylenes	89.6			ug/kg	100	0.00	89.6	75-125			
Methyl-tert-butyl ether (MTBE)	40.0			ug/kg	50.0	0.00	79.9	75-125			
<hr/>											
Surrogate: Bromofluorobenzene	48.5			ug/kg	50.0		97.0	75-125			
Surrogate: Dibromofluoromethane	48.8			ug/kg	50.0		97.6	75-125			
Surrogate: Toluene-d8	54.3			ug/kg	50.0		109	75-125			



A KYZER LABS COMPANY

AMERICAN ENVIRONMENTAL TESTING LABORATORY

2840 North Naomi Street Burbank, CA 91504 • ELAP# 1541 & 2402 • LACSD# 10181
 TEL (888) 288-AETL • (818) 845-8200 • www.aetlab.com

Geosyntec Consultants 2355 Northside Dr. Suite 250 San Diego, CA 92108	AETL Job Number: BCF0037 Project Number: SC0766Z/2130 Attention: Dennis Kilian Project Name: GOCC/Geotechnical & Environmental Support	Site: 8108 Rosemead Blvd. Pico Rivera, CA 90660 Reported: 06/10/2021 18:34
--	---	--

Quality Control Results

Volatile Organic Compounds (EPA 8260B)

Analyte	Result	MDL	RL	Units	Spike Level	Source Result	%REC	%REC Limits	RPD	RPD Limit	Qualifier
Batch: B1F0163 - 5030 (Continued)						Prepared: 06/09/2021 14:56					
Matrix Spike Dup (B1F0163-MSD1)			Source: BCF0037-07			Analyzed: 06/10/2021 03:54					
Benzene	44.6			ug/kg	50.0	0.00	89.2	75-125	<1.00	20	
Carbon tetrachloride	44.2			ug/kg	50.0	0.00	88.4	75-125	2.13	20	
Chlorobenzene	46.3			ug/kg	50.0	0.00	92.7	75-125	<1.00	20	
Chloroform (Trichloromethane)	42.7			ug/kg	50.0	0.00	85.3	75-125	<1.00	20	
1,2-Dichlorobenzene	45.9			ug/kg	50.0	0.00	91.8	75-125	1.45	20	
1,1-Dichloroethane	43.2			ug/kg	50.0	0.00	86.5	75-125	<1.00	20	
1,1-Dichloroethene	41.8			ug/kg	50.0	0.00	83.5	75-125	3.48	20	
cis-1,2-Dichloroethene	40.9			ug/kg	50.0	0.00	81.8	75-125	1.45	20	
Ethylbenzene	46.8			ug/kg	50.0	0.00	93.6	75-125	1.66	20	
Isopropylbenzene	45.3			ug/kg	50.0	0.00	90.6	75-125	1.71	20	
n-Propylbenzene	45.7			ug/kg	50.0	0.00	91.3	75-125	<1.00	20	
Toluene (Methyl benzene)	46.2			ug/kg	50.0	0.00	92.3	75-125	1.55	20	
1,1,1-Trichloroethane	44.9			ug/kg	50.0	0.00	89.8	75-125	1.37	20	
1,1,2-Trichloroethane	41.2			ug/kg	50.0	0.00	82.4	75-125	2.48	20	
Trichloroethene	51.7			ug/kg	50.0	0.00	103	75-125	1.95	20	
1,2,4-Trimethylbenzene	46.8			ug/kg	50.0	0.00	93.5	75-125	<1.00	20	
1,3,5-Trimethylbenzene	45.8			ug/kg	50.0	0.00	91.5	75-125	<1.00	20	
o-Xylene	47.4			ug/kg	50.0	0.00	94.8	75-125	2.58	20	
m,p-Xylenes	91.0			ug/kg	100	0.00	91.0	75-125	1.58	20	
Methyl-tert-butyl ether (MTBE)	42.1			ug/kg	50.0	0.00	84.2	75-125	5.17	20	
<hr/>											
Surrogate: Bromofluorobenzene	48.3			ug/kg	50.0		96.6	75-125			
Surrogate: Dibromofluoromethane	48.4			ug/kg	50.0		96.8	75-125			
Surrogate: Toluene-d8	53.9			ug/kg	50.0		108	75-125			



AMERICAN ENVIRONMENTAL TESTING LABORATORY

2840 North Naomi Street Burbank, CA 91504 • ELAP# 1541 & 2402 • LACSD# 10181
 TEL (888) 288-AETL • (818) 845-8200 • www.aetlab.com

Geosyntec Consultants 2355 Northside Dr. Suite 250 San Diego, CA 92108	AETL Job Number: BCF0037 Project Number: SC0766Z/2130 Attention: Dennis Kilian Project Name: GOCC/Geotechnical & Environmental Support	Site: 8108 Rosemead Blvd. Pico Rivera, CA 90660 Reported: 06/10/2021 18:34
--	---	--

Quality Control Results

TPH Gasoline Range (EPA 8015B TPH GRO)

Analyte	Result	MDL	RL	Units	Spike Level	Source Result	%REC	%REC Limits	RPD	RPD Limit	Qualifier
Batch: B1F0081 - 5030					Prepared: 06/04/2021 08:36						
Method Blank (B1F0081-BLK1)					Analyzed: 06/04/2021 13:13						
TPH as Gasoline and Light HC. (C4-C12)	ND	0.116	0.200	mg/kg							
<i>Surrogate: Bromofluorobenzene</i>	<i>40.6</i>			<i>ug/kg</i>	<i>50.0</i>		<i>81.1</i>	<i>75-120</i>			



AMERICAN ENVIRONMENTAL TESTING LABORATORY

2840 North Naomi Street Burbank, CA 91504 • ELAP# 1541 & 2402 • LACSD# 10181
 TEL (888) 288-AETL • (818) 845-8200 • www.aetlab.com

Geosyntec Consultants 2355 Northside Dr. Suite 250 San Diego, CA 92108	AETL Job Number: BCF0037 Project Number: SC0766Z/2130 Attention: Dennis Kilian Project Name: GOCC/Geotechnical & Environmental Support	Site: 8108 Rosemead Blvd. Pico Rivera, CA 90660 Reported: 06/10/2021 18:34
--	---	--

Quality Control Results

TPH Gasoline Range (EPA 8015B TPH GRO)

Analyte	Result	MDL	RL	Units	Spike Level	Source Result	%REC	%REC Limits	RPD	RPD Limit	Qualifier
Batch: B1F0081 - 5030 (Continued)					Prepared: 06/04/2021 08:36						
LCS (B1F0081-BS1)					Analyzed: 06/04/2021 11:51						
TPH as Gasoline and Light HC. (C4-C12)	974			ug/kg	1000		97.4	75-125			
<i>Surrogate: Bromofluorobenzene</i>	<i>49.3</i>			<i>ug/kg</i>	<i>50.0</i>		<i>98.7</i>	<i>75-120</i>			
LCSD (B1F0081-BSD1)					Analyzed: 06/04/2021 12:32						
TPH as Gasoline and Light HC. (C4-C12)	935			ug/kg	1000		93.5	75-125	4.12	15	
<i>Surrogate: Bromofluorobenzene</i>	<i>49.3</i>			<i>ug/kg</i>	<i>50.0</i>		<i>98.6</i>	<i>75-120</i>			
Matrix Spike (B1F0081-MS1)					Source: BCF0076-09		Analyzed: 06/04/2021 16:36				
TPH as Gasoline and Light HC. (C4-C12)	1030			ug/kg	1000	45.3	98.4	75-125			
<i>Surrogate: Bromofluorobenzene</i>	<i>43.0</i>			<i>ug/kg</i>	<i>50.0</i>		<i>85.9</i>	<i>75-120</i>			
Matrix Spike Dup (B1F0081-MSD1)					Source: BCF0076-09		Analyzed: 06/04/2021 17:17				
TPH as Gasoline and Light HC. (C4-C12)	952			ug/kg	1000	45.3	90.6	75-125	7.88	15	
<i>Surrogate: Bromofluorobenzene</i>	<i>44.1</i>			<i>ug/kg</i>	<i>50.0</i>		<i>88.3</i>	<i>75-120</i>			
Batch: B1F0110 - 5030					Prepared: 06/04/2021 17:49						
Method Blank (B1F0110-BLK1)					Analyzed: 06/05/2021 05:35						
TPH as Gasoline and Light HC. (C4-C12)	ND	0.116	0.200	mg/kg							
<i>Surrogate: Bromofluorobenzene</i>	<i>41.4</i>			<i>ug/kg</i>	<i>50.0</i>		<i>82.8</i>	<i>75-120</i>			



AMERICAN ENVIRONMENTAL TESTING LABORATORY

2840 North Naomi Street Burbank, CA 91504 • ELAP# 1541 & 2402 • LACSD# 10181
 TEL (888) 288-AETL • (818) 845-8200 • www.aetlab.com

Geosyntec Consultants 2355 Northside Dr. Suite 250 San Diego, CA 92108	AETL Job Number: BCF0037 Project Number: SC0766Z/2130 Attention: Dennis Kilian Project Name: GOCC/Geotechnical & Environmental Support	Site: 8108 Rosemead Blvd. Pico Rivera, CA 90660 Reported: 06/10/2021 18:34
--	---	--

Quality Control Results

TPH Gasoline Range (EPA 8015B TPH GRO)

Analyte	Result	MDL	RL	Units	Spike Level	Source Result	%REC	%REC Limits	RPD	RPD Limit	Qualifier
Batch: B1F0110 - 5030 (Continued)					Prepared: 06/04/2021 17:49						
LCS (B1F0110-BS1)					Analyzed: 06/05/2021 04:13						
TPH as Gasoline and Light HC. (C4-C12)	921			ug/kg	1000		92.1	75-125			
<i>Surrogate: Bromofluorobenzene</i>	<i>49.3</i>			<i>ug/kg</i>	<i>50.0</i>		<i>98.6</i>	<i>75-120</i>			
LCSD (B1F0110-BSD1)					Analyzed: 06/05/2021 04:54						
TPH as Gasoline and Light HC. (C4-C12)	974			ug/kg	1000		97.4	75-125	5.52	15	
<i>Surrogate: Bromofluorobenzene</i>	<i>45.6</i>			<i>ug/kg</i>	<i>50.0</i>		<i>91.1</i>	<i>75-120</i>			
Matrix Spike (B1F0110-MS1)					Source: BCF0037-07		Analyzed: 06/05/2021 15:47				
TPH as Gasoline and Light HC. (C4-C12)	979			ug/kg	1000	10.3	96.8	75-125			
<i>Surrogate: Bromofluorobenzene</i>	<i>49.9</i>			<i>ug/kg</i>	<i>50.0</i>		<i>99.8</i>	<i>75-120</i>			
Matrix Spike Dup (B1F0110-MSD1)					Source: BCF0037-07		Analyzed: 06/05/2021 16:28				
TPH as Gasoline and Light HC. (C4-C12)	990			ug/kg	1000	10.3	97.9	75-125	1.13	15	
<i>Surrogate: Bromofluorobenzene</i>	<i>49.7</i>			<i>ug/kg</i>	<i>50.0</i>		<i>99.5</i>	<i>75-120</i>			



AMERICAN ENVIRONMENTAL TESTING LABORATORY

2840 North Naomi Street Burbank, CA 91504 • ELAP# 1541 & 2402 • LACSD# 10181
 TEL (888) 288-AETL • (818) 845-8200 • www.aetlab.com

Geosyntec Consultants 2355 Northside Dr. Suite 250 San Diego, CA 92108	AETL Job Number: BCF0037 Project Number: SC0766Z/2130 Attention: Dennis Kilian Project Name: GOCC/Geotechnical & Environmental Support	Site: 8108 Rosemead Blvd. Pico Rivera, CA 90660 Reported: 06/10/2021 18:34
--	---	--

Quality Control Results

TPH Diesel Range (EPA 8015B TPH DRO/ORO)

Analyte	Result	MDL	RL	Units	Spike Level	Source Result	%REC	%REC Limits	RPD	RPD Limit	Qualifier
Batch: B1F0112 - 3550B					Prepared: 06/04/2021 18:35						
Method Blank (B1F0112-BLK1)					Analyzed: 06/05/2021 03:55						
TPH as Diesel (C13-C22)	ND	1.62	10.0	mg/kg							
TPH as Heavy Hydrocarbons (C23-40)	ND	1.62	10.0	mg/kg							
TPH Total as Diesel and Heavy HC (C13-C40)	ND	1.62	10.0	mg/kg							
<hr style="border-top: 1px dashed black;"/>											
Surrogate: Chlorobenzene	98.5			mg/kg	100		98.5	75-125			



AMERICAN ENVIRONMENTAL TESTING LABORATORY

2840 North Naomi Street Burbank, CA 91504 • ELAP# 1541 & 2402 • LACSD# 10181
 TEL (888) 288-AETL • (818) 845-8200 • www.aetlab.com

Geosyntec Consultants 2355 Northside Dr. Suite 250 San Diego, CA 92108	AETL Job Number: BCF0037 Project Number: SC0766Z/2130 Attention: Dennis Kilian Project Name: GOCC/Geotechnical & Environmental Support	Site: 8108 Rosemead Blvd. Pico Rivera, CA 90660 Reported: 06/10/2021 18:34
--	---	--

Quality Control Results

TPH Diesel Range (EPA 8015B TPH DRO/ORO)

Analyte	Result	MDL	RL	Units	Spike Level	Source Result	%REC	%REC Limits	RPD	RPD Limit	Qualifier
Batch: B1F0112 - 3550B (Continued)					Prepared: 06/04/2021 18:35						
LCS (B1F0112-BS1)					Analyzed: 06/05/2021 00:31						
TPH as Diesel (C13-C22)	423	1.62	10.0	mg/kg	500		84.7	75-125			
<i>Surrogate: Chlorobenzene</i>	<i>84.9</i>			<i>mg/kg</i>	<i>100</i>		<i>84.9</i>	<i>75-125</i>			
LCSD (B1F0112-BSD1)					Analyzed: 06/05/2021 01:12						
TPH as Diesel (C13-C22)	428	1.62	10.0	mg/kg	500		85.5	75-125	1.02	20	
<i>Surrogate: Chlorobenzene</i>	<i>86.5</i>			<i>mg/kg</i>	<i>100</i>		<i>86.5</i>	<i>75-125</i>			



A KYZER LABS COMPANY

AMERICAN ENVIRONMENTAL TESTING LABORATORY

2840 North Naomi Street Burbank, CA 91504 • ELAP# 1541 & 2402 • LACSD# 10181

TEL (888) 288-AETL • (818) 845-8200 • www.aetlab.com

Geosyntec Consultants 2355 Northside Dr. Suite 250 San Diego, CA 92108	AETL Job Number: BCF0037 Project Number: SC0766Z/2130 Attention: Dennis Kilian Project Name: GOCC/Geotechnical & Environmental Support	Site: 8108 Rosemead Blvd. Pico Rivera, CA 90660 Reported: 06/10/2021 18:34
--	---	--

Qualifiers and Definitions

Item	Qualifiers
J	Analyte was detected. However, the analyte concentration is an estimated value, which is between the Method Detection Limit (MDL) and the Reporting Limit (RL).
M	The spike recovery for this QC sample is outside of established control limits possibly due to sample matrix interference. Laboratory Control Samples(LCS/LCSD) recovery were acceptable.
R	The RPD was outside of QC acceptance limits due to possible matrix interference.

Item	Definitions
% wt	Percent Weight
%REC	Percent Recovery
°F	Degrees Fahrenheit
AETL	American Environmental Testing Laboratory, LLC
C	Carbon
CARB	California Air Resources Board
COC	Chain of Custody
CRM	Certified Reference Material
DPD	Department of Planning and Development
DRO	Diesel Range Organics
Dup	Duplicate
ELAP	Environmental Laboratory Accreditation Program
EPA	Environmental Protection Agency
GC/FID	Gas Chromatography Flame Ionization Detection
GRO	Gasoline Range Organics
HC	Hydrocarbon
HEM	Hexane Extractable Material
HMU	Hazardous Material Unit
ICP/MS	Inductively Coupled Plasma Mass Spectrometry
LACSD	Los Angeles County Sanitation Districts
LCS	Laboratory Control Sample - A sample matrix, free from the analytes of interest, spiked with verified known amounts of analytes.
LCSD	Laboratory Control Sample Duplicate - A replicate of Laboratory Control Sample.
LOQ	Limit of Quantitation
MDL	Method Detection Limit - The minimum measured concentration of a substance that can be reported with 99% confidence. MDL is statistically derived number which is specific for each instrument, each method and each compound.
mg/kg	Miligrams per Kilogram
mg/L	Miligrams per Liter
ml/L/hr	Milliliter per Liter per Hour
MRO	Motor oil Range Organics



AMERICAN ENVIRONMENTAL TESTING LABORATORY

2840 North Naomi Street Burbank, CA 91504 • ELAP# 1541 & 2402 • LACSD# 10181
 TEL (888) 288-AETL • (818) 845-8200 • www.aetlab.com

Geosyntec Consultants 2355 Northside Dr. Suite 250 San Diego, CA 92108	AETL Job Number: BCF0037 Project Number: SC0766Z/2130 Attention: Dennis Kilian Project Name: GOCC/Geotechnical & Environmental Support	Site: 8108 Rosemead Blvd. Pico Rivera, CA 90660 Reported: 06/10/2021 18:34
--	---	--

MS	Matrix Spike - A sample prepared, taken through all sample preparation and analytical steps of the procedure and analyzed as an independent test results.
MSD	Matrix Spike Duplicate - A replicate of Matrix Spike Sample.
N	No
ND	Analyte is not detected below Method Detection Limit.
ng/m3	Nanograms per cubic meter
NIOSH	National Institute for Occupational Safety and Health
nL/L	Nanoliters per Liter
NTU	Nephelometric Turbidity Units
Ohm-cm	Ohms per centimeter
ORO	Oil Range Organics
OSHA	Occupational Safety and Health Administration
PCB	Polychlorinated Biphenyl
PSU	Practical Salinity Unit
RL	Reporting Limit - The lowest concentration at which an analyte can be detected in a sample and its concentration can be reported with a specified degree of confidence, accuracy and precision. For usage at AETL, RL is equivalent to LOQ.
RPD	Relative Percent Difference
SIM	Selective Ion Monitoring
SM	Standard Method
SPLP	Synthetic Precipitation Leaching Procedure
STLC	Soluble Threshold Limit Concentration
TCLP	Toxicity Characteristic Leaching Procedure
TPH	Total Petroleum Hydrocarbons
TTLC	Total Threshold Limit Concentrations
ug/kg	Micrograms per Kilogram
ug/L	Micrograms per Liter
ug/m3	Micrograms per cubic meter
WET	Waste Extraction Test
Y	Yes
ZHE	Zero Headspace Extraction

ATTACHMENT C

SOIL VAPOR SAMPLING FORMS

SOIL GAS PROBE MEASUREMENTS

Geosyntec
consultants

engineers | scientists | innovators
10875 Ranch Bernardo Road, Suite 200
San Diego, Ca. 92127
858.674.6559 fax 858.674.6586

Project Name: GOCC Pico Rivera
Project Number: 510766 Z
Phase Number: 01
Date: 6/2/2021 Weather: Sunny, warm
Field Personnel: Khyat Omer
Tracer Gas: He - N/A

Probe # SUP-1 Lamp: 10.6 eV
PID Model # Mini Rac 3000
PID Serial # 592-908692
Landtech GEM 5700 Landfill Gas Meter Serial # G5D6880
Helium detector (model and serial number) 041550
Air Temperature 79°F Atm. Pressure 29.8 (in Hg)

Field tubing blank (ppmv)	0.0	Time	1130	Initial Pressure/Vacuum (prior to pumping)	0.0	Time	1308
---------------------------	-----	------	------	--	-----	------	------

Shut-In Test	
Performed at <u>100</u> " H ₂ O / " Hg	Time: <u>1310</u>
<input checked="" type="checkbox"/> Pass	<input type="checkbox"/> Fail

Subsurface type <input checked="" type="checkbox"/> Asphalt <input type="checkbox"/> Concrete <input type="checkbox"/> Grass <input type="checkbox"/> Other:	3 Casing Volumes	Purge Time (min.)
Surface thickness: <u>4</u> in/cm <input type="checkbox"/> unknown Steel Monument	<input type="checkbox"/> Sub-slab <0.1 L	
(ie. asphalt of concrete surface)	Soil gas probe <u>1404</u> (mL)	<u>7.02</u>

Start Time	End Time	Elapsed Time (min)	Bag Volume (mL)	Purge Rate (mL/Min)	Total Vol (mL)	Well Head Vacuum (in H ₂ O)	CH ₄ (%)	CO ₂ (%)	O ₂ (%)	Tracer Gas (%)			VOCs by PID (ppmv)
										min	max	Sample	
1312	1315	2.33	468	200	468	<100	0.0	3.1	17.0	30	60	0	1.0
1317	1320	2.33	468	200	936	<100	0.0	3.4	16.6	30	60	0	1.0
1322	1325	2.33	468	200	1404	<100	0.0	3.6	16.3	30	60	0	1.9

Time	Location	Sample ID	Summa Canister ID	Initial Vacuum (in Hg)	Final Vacuum (in Hg)	% Tracer (Min)	% Tracer (Max)
1308 - 1330	SUP-1	SUP-1	8466	-29.89	-4.34	0	0

Comments: FC on manifold, ambient vol 0.1 ppm

SOIL GAS PROBE MEASUREMENTS

Project Name: GOLC
Project Number: SLO7662
Phase Number: 01
Date: 6/2/2021 Weather: Sunny, warm
Field Personnel: Klyat Olver
Tracer Gas: N₂

Probe # SVP-2 Lamp: 10.6 eV
PID Model # Min-Rac 3000
PID Serial # 592-908692
Landtech GEM 2000 Landfill Gas Meter Serial # 6506880
Helium detector (model and serial number) 041556
Air Temperature 79.9F Atm. Pressure 29.81 (in Hg)

Field tubing blank (ppmv)	<u>0.0</u>	Time	<u>1130</u>	Initial Pressure/Vacuum (prior to pumping)	<u>0.0</u>	Time	<u>1355</u>
---------------------------	------------	------	-------------	--	------------	------	-------------

Shut-In Test	
Performed at <u>100</u> " H ₂ O / " Hg	Time: <u>1400</u>
<input checked="" type="checkbox"/> Pass	<input type="checkbox"/> Fail

Subsurface type	<input checked="" type="checkbox"/> Asphalt <input type="checkbox"/> Concrete <input type="checkbox"/> Grass <input type="checkbox"/> Other:	3 Casing Volumes	Purge Time (min.)
Surface thickness: <u>~4</u> in/cm	<input type="checkbox"/> unknown Steel Monument	<input type="checkbox"/> Sub-slab <0.1 L	
(ie. asphalt of concrete surface)	Soil gas probe <u>1404</u> (mL)		<u>702</u>

Start Time	End Time	Elapsed Time (min)	Bag Volume (mL)	Purge Rate (mL/Min)	Total Vol (mL)	Well Head Vacuum (in H ₂ O)	CH ₄ (%)	CO ₂ (%)	O ₂ (%)	Tracer Gas (%)			VOCs by PID (ppmv)
										min	max	Sample	
<u>1406</u>	<u>1411</u>	<u>2.33</u>	<u>468</u>	<u>200</u>	<u>468</u>	<u><100</u>	<u>0.0</u>	<u>2.6</u>	<u>18.2</u>	<u>30</u>	<u>80</u>	<u>0</u>	<u>0.7</u>
<u>1414</u>	<u>1419</u>	<u>2.33</u>	<u>468</u>	<u>200</u>	<u>936</u>	<u><100</u>	<u>0.0</u>	<u>2.8</u>	<u>17.8</u>	<u>30</u>	<u>50</u>	<u>0</u>	<u>3.4</u>
<u>1421</u>	<u>1424</u>	<u>2.35</u>	<u>468</u>	<u>200</u>	<u>1404</u>	<u><100</u>	<u>0.0</u>	<u>3.0</u>	<u>17.7</u>	<u>30</u>	<u>50</u>	<u>0</u>	<u>2.1</u>

Time	Location	Sample ID	Summa Canister ID	Initial Vacuum (in Hg)	Final Vacuum (in Hg)	% Tracer (Min)	% Tracer (Max)
<u>1427-1432</u>	<u>SVP-2</u>	<u>SVP-2</u>	<u>8482</u>	<u>-29.52</u>	<u>-5.37</u>	<u>0</u>	<u>0</u>

Comments: FC on manifold, ambient VOC ~~was 0.4 ppm~~ 0.4 ppm

SOIL GAS PROBE MEASUREMENTS

Geosyntec[®]
consultants

engineers | scientists | innovators
10875 Ranch Bernardo Road, Suite 200
San Diego, Ca. 92127
858.674.6559 fax 858.674.6586

Project Name: 6044 Pico Rivera
Project Number: 5007602
Phase Number: 01
Date: 6/2/2024 Weather: Sunny, warm
Field Personnel: Kwint Oliver
Tracer Gas: He NA

Probe #: SUP-3 Lamp: 10.6 eV
PID Model #: Mini-Rac 3000
PID Serial #: 592-908692
Landtech GEM-2000 Landfill Gas Meter Serial #: 6506880
Helium detector (model and serial number): 5700 044556
Air Temperature: 79.9F Atm. Pressure: 29.81 (in Hg)

Field tubing blank (ppmv)	0.0	Time	1130	Initial Pressure/Vacuum (prior to pumping)	0.0	Time	1455
---------------------------	-----	------	------	--	-----	------	------

Shut-In Test	
Performed at <u>100</u> " H ₂ O / " Hg	Time: <u>15:00</u>
<input checked="" type="checkbox"/> Pass	<input type="checkbox"/> Fail

Subsurface type: <input checked="" type="checkbox"/> Asphalt <input type="checkbox"/> Concrete <input type="checkbox"/> Grass <input type="checkbox"/> Other:	3 Casing Volumes	Purge Time (min.)
Surface thickness: <u>~4</u> in/cm <input type="checkbox"/> unknown Steel Monument	<input type="checkbox"/> Sub-slab <0.1 L	
(ie. asphalt of concrete surface)	Soil gas probe <u>1404</u> (mL)	<u>7.02</u>

Start Time	End Time	Elapsed Time (min)	Bag Volume (mL)	Purge Rate (mL/Min)	Total Vol (mL)	Well Head Vacuum (in H ₂ O)	CH ₄ (%)	CO ₂ (%)	O ₂ (%)	Tracer Gas (%)			VOCs by PID (ppmv)
										min	max	Sample	
1500	1503	2.33	468	200	468	<100	0.0	1.6	19.3	30	80	0	2.7
1504	1507	2.33	468	200	936	<100	0.0	1.7	19.1	30	80	0	1.4
1510	1513	2.33	468	200	1404	<100	0.0	1.7	18.2	30	50	0	0.7

Time	Location	Sample ID	Summa Canister ID	Initial Vacuum (in Hg)	Final Vacuum (in Hg)	% Tracer (Min)	% Tracer (Max)
1515-1620	SUP-3	SUP-3	8484	-29.59	-5.14	0	0

> Comments: PL on manifold ambient vol 0.7ppm

SOIL GAS PROBE MEASUREMENTS

Geosyntec
consultants

engineers | scientists | innovators
10875 Ranch Bernardo Road, Suite 200
San Diego, Ca. 92127
858.674.6559 fax 858.674.6586

Project Name: GOLF PICO RIVERA
Project Number: SCO7662
Phase Number: 01
Date: 6/2/2021 Weather: Sunny, warm
Field Personnel: Klyat o
Tracer Gas: He NA

Probe # SUP-4 Lamp: 10.6 eV
PID Model # MiniRac 3000
PID Serial # 592-908692
Landtech GEM-2000 Landfill Gas Meter Serial # 6506880
Helium detector (model and serial number) 044556
Air Temperature 79°F Atm. Pressure 29.84 (in Hg)

Field tubing blank (ppmv)	<u>0.0</u>	Time	<u>1130</u>	Initial Pressure/Vacuum (prior to pumping)	<u>0.0</u>	Time	<u>1600</u>
---------------------------	------------	------	-------------	--	------------	------	-------------

Shut-In Test	
Performed at <u>120"</u> H ₂ O / " Hg	Time: <u>1605</u>
<input checked="" type="checkbox"/> Pass	<input type="checkbox"/> Fail

Subsurface type <input checked="" type="checkbox"/> Asphalt <input type="checkbox"/> Concrete <input type="checkbox"/> Grass <input type="checkbox"/> Other:	3 Casing Volumes	Purge Time (min.)
Surface thickness: <u>~4</u> in/cm <input type="checkbox"/> unknown Steel Monument	<input type="checkbox"/> Sub-slab <0.1 L	
(ie. asphalt of concrete surface)	Soil gas probe <u>1404</u> (mL)	<u>7.02</u>

Start Time	End Time	Elapsed Time (min)	Bag Volume (mL)	Purge Rate (mL/Min)	Total Vol (mL)	Well Head Vacuum (in H ₂ O)	CH ₄ (%)	CO ₂ (%)	O ₂ (%)	Tracer Gas (%)			VOCs by PID (ppmv)
										min	max	Sample	
<u>1607</u>	<u>1610</u>	<u>2.33</u>	<u>468</u>	<u>200</u>	<u>468</u>	<u>2100</u>	<u>0.0</u>	<u>1.5</u>	<u>18.3</u>	<u>30</u>	<u>60</u>	<u>0</u>	<u>2.0</u>
<u>1611</u>	<u>1614</u>	<u>2.33</u>	<u>468</u>	<u>200</u>	<u>936</u>	<u>2100</u>	<u>0.0</u>	<u>0.4</u>	<u>18.6</u>	<u>30</u>	<u>60</u>	<u>0</u>	<u>1.7</u>
<u>1615</u>	<u>1618</u>	<u>2.33</u>	<u>468</u>	<u>200</u>	<u>1404</u>	<u>2100</u>	<u>0.0</u>	<u>1.5</u>	<u>18.4</u>	<u>30</u>	<u>60</u>	<u>0</u>	<u>1.1</u>

Time	Location	Sample ID	Summa Canister ID	Initial Vacuum (in Hg)	Final Vacuum (in Hg)	% Tracer (Min)	% Tracer (Max)
<u>1600-1625</u>	<u>SUP-4</u>	<u>SUP-4</u>	<u>8523</u>	<u>-28.52</u>	<u>-5.34</u>	<u>0</u>	<u>0</u>

Comments: FL on manifold, Ambient VOC 0.7 ppm

SOIL GAS PROBE MEASUREMENTS

Geosyntec consultants

engineers | scientists | innovators
 10875 Ranch Bernardo Road, Suite 200
 San Diego, Ca. 92127
 858.674.6559 fax 858.674.6586

Project Name: GDCC Pico Rivera
 Project Number: 507662
 Phase Number: 01
 Date: 6/2/2001 Weather: Sunny, warm
 Field Personnel: Klynt Olier
 Tracer Gas: TENA

Probe #: SVP-5 Lamp: 10.6 eV
 PID Model #: Minikae 3000
 PID Serial #: 592-908692
 Landtech GEM-2000 Landfill Gas Meter Serial #: 6506850
 Helium detector (model and serial number): 041556
 Air Temperature: 73°F Atm. Pressure: 29.84 (in Hg)

Field tubing blank (ppmv)	<u>0.0</u>	Time	<u>1130</u>	Initial Pressure/Vacuum (prior to pumping)	<u>0.0</u>	Time	<u>1140</u>
---------------------------	------------	------	-------------	--	------------	------	-------------

Shut-In Test	
Performed at <u>100</u> " H ₂ O / " Hg	Time: <u>1158</u>
<input checked="" type="checkbox"/> Pass	<input type="checkbox"/> Fail

Subsurface type: <input checked="" type="checkbox"/> Asphalt <input type="checkbox"/> Concrete <input type="checkbox"/> Grass <input type="checkbox"/> Other:	3 Casing Volumes	Purge Time (min)
Surface thickness: <u>~4</u> in/cm <input type="checkbox"/> unknown <input type="checkbox"/> Steel Monument	<input type="checkbox"/> Sub-slab <0.1 L	
(ie. asphalt of concrete surface)	Soil gas probe <u>1,404</u> (mL)	<u>7.02</u>

Start Time	End Time	Elapsed Time (min)	Bag Volume (mL)	Purge Rate (mL/Min)	Total Vol (mL)	Well Head Vacuum (in H ₂ O)	CH ₄ (%)	CO ₂ (%)	O ₂ (%)	Tracer Gas (%)			VOCs by PID (ppmv)
										min	max	Sample (ppmv)	
<u>12:03</u>	<u>12:06</u>	<u>2.33</u>	<u>468</u>	<u>200</u>	<u>468</u>	<u><100</u>	<u>0.0</u>	<u>2.1</u>	<u>18.1</u>	<u>30</u>	<u>60</u>	<u>1001.200</u>	<u>1.4</u>
<u>12:16</u>	<u>12:19</u>	<u>2.33</u>	<u>468</u>	<u>200</u>	<u>936</u>	<u><100</u>	<u>0.0</u>	<u>2.2</u>	<u>17.6</u>	<u>30</u>	<u>60</u>	<u>1001.400</u>	<u>1.8</u>
<u>12:24</u>	<u>12:27</u>	<u>2.33</u>	<u>468</u>	<u>200</u>	<u>1404</u>	<u><100</u>	<u>0.0</u>	<u>2.2</u>	<u>17.3</u>	<u>30</u>	<u>60</u>	<u>1.800</u>	<u>1.9</u>

Time	Location	Sample ID	Summa Canister ID	Initial Vacuum (in Hg)	Final Vacuum (in Hg)	% Tracer (Min)	% Tracer (Max)
<u>1240-1245</u>	<u>SVP-5</u>	<u>SVP-5</u>	<u>8517</u>	<u>-29.76</u>	<u>-5.80</u>	<u>0.12</u>	<u>0.18</u>

Comments: FC on manifold system, ambient VOC 0.5ppm

SOIL GAS PROBE MEASUREMENTS

Geosyntec consultants

engineers | scientists | innovators
10875 Ranch Bernardo Road, Suite 200
San Diego, Ca 92127
858.674.6559 fax 858.674.6586

Project Name 604C Pico Rivera
Project Number SC07662
Phase Number 01
Date 6/2/2021 Weather Sunny, warm
Field Personnel Klynt Elver
Tracer Gas He-NA

Probe # SVP-6 Lamp 10.6 eV
PID Model # MiraMac 3000
PID Serial # 592-908692
Landtech GEM 2000 Landfill Gas Meter Serial # 6506880
Helium detector (model and serial number) 5200 04656
Air Temperature 73°F Atm Pressure 29.84 (in Hg)

Field tubing blank (ppmv)	<u>0.0</u>	Time	<u>1130</u>	Initial Pressure/Vacuum (prior to pumping)	<u>6.0</u>	Time	<u>1645</u>
Shut-In Test							
Performed at <u>109</u> °H ₂ O / °Hg Time: <u>1650</u>							
<input checked="" type="checkbox"/> Pass <input type="checkbox"/> Fail							

Subsurface type	<input checked="" type="checkbox"/> Asphalt	<input type="checkbox"/> Concrete	<input type="checkbox"/> Grass	<input type="checkbox"/> Other	3 Casing Volumes	Purge Time (min)
Surface thickness	<u>4</u> m/cm	<input type="checkbox"/> unknown	Steel Monument		<input type="checkbox"/> Sub-slab <0.1 L	
(ie. asphalt of concrete surface)				Soil gas probe	<u>1,404</u> (mL)	<u>7.02</u>

Start Time	End Time	Elapsed Time (min)	Bag Volume (mL)	Purge Rate (mL/Min)	Total Vol (mL)	Well Head Vacuum (in H ₂ O)	CH ₄ (%)	CO ₂ (%)	O ₂ (%)	Tracer Gas (%)			VOCs by PID (ppmv)
										min	max	Sample	
<u>1652</u>	<u>1655</u>	<u>2.33</u>	<u>468</u>	<u>200</u>	<u>468</u>	<u><100</u>	<u>0.0</u>	<u>0.3</u>	<u>20.4</u>	<u>30</u>	<u>60</u>	<u>0</u>	<u>2.9</u>
<u>1656</u>	<u>1659</u>	<u>2.33</u>	<u>468</u>	<u>200</u>	<u>936</u>	<u><100</u>	<u>0.0</u>	<u>0.3</u>	<u>20.3</u>	<u>30</u>	<u>60</u>	<u>0</u>	<u>2.3</u>
<u>1700</u>	<u>1703</u>	<u>2.33</u>	<u>468</u>	<u>200</u>	<u>1404</u>	<u><100</u>	<u>0.0</u>	<u>0.4</u>	<u>20.3</u>	<u>30</u>	<u>60</u>	<u>0</u>	<u>2.0</u>

Time	Location	Sample ID	Summa Canister ID	Initial Vacuum (in Hg)	Final Vacuum (in Hg)	% Tracer (Min)	% Tracer (Max)
<u>1705-1710</u>	<u>sur-6</u>	<u>sur-6</u>	<u>RS21-29.9A</u>	<u>6.2500</u> <u>-29.84</u>	<u>-5.90</u>	<u>0</u>	<u>0</u>

Comments Ambient 0.6 ppm